

ASSESSOR'S
PLAT BOOK.
1899.
UNION TP.
Montgomery County.

Last Name	First Name	Page	Notes
Agnew	Mary	128, 129	
Albertson	Elizabeth	204, 205	
Alexander	Carrie	138, 139	
Alfrey	Henry	6	
Alfrey		69, 71	
Allen	Moses	124, 125	
Allen		72	addition; Crawfordsville, N of Wabash Ave &
alley		181	
Ambrose	Lewis	184	
Ames	Ida May	190, 191	
Anderson	A B	73	
Anderson	Rachael	9, 10	
Annabel	Chas W	176, 177	
Annabel		181	
Annable	C & H	180	
Annable	Chas	178, 179	
Archev	B A	6	
Armentrout	Eli	58, 59	
Ashley		71	
Attica Gravel Road		207, 209, 211, 215, 217	
Auman	James	64	
Austin	Arch & Annie	174, 175, 183, 184	
Austin		70	
Bailey	J	180	
Baldwin	Wm T	194, 195	
Ballard		71	
Balls Bluff		141	
Bandel		7, 71	
Bannister		7	
Barley	Peter	166, 167, 168, 169	
Barne	George	89, 90	
Barnes	Robert	184	
Barstow	Fayette C	103, 104	
Batterall	W W	208, 209	
Beakler		69	
Beatty		73	
Beck	Daniel	19, 20	
Beck	Wm T	182, 183	
Beck		70	
Beckner	Poney	120, 121	
Bell		180	
Benefiel		72	
Bennett	Agnes	188, 189	
Berry	M	180	
Big 4 RR		75, 77	
Big Branch		219	
Big Pond		205	
Big Pond or Fraley's Lake		211	
Biggs	Wm H	118, 119	
Billingsley	H M	74, 75, 79, 80	
Billingsley		70	
Binford	David	144, 145	
Binford	Georgetta	116, 117	
Binford	Henry	144, 145	
Binford	Sam'l	134, 135	
Binford	Sam'l	170, 171, 186, 187	heirs
Binford		68	
Binford Street		68	
Bischoff		69, 72	
Black Creek		117, 133, 155, 203, 213, 215, 217, 221	
Blair		69, 70	
Blair		72	addition; Crawfordsville, N of Wabash Ave & W of Grant Ave
Blair & Houston		72	addition; Crawfordsville, N of Wabash Ave & W of Grant Ave
Blair Helen & Susan Wallace		69	
Blair Street		72	
Blanton	Samuel	138, 139	
Bluffs		70	
Body Works		69	
Bollman	D C	105	
Booher	Walter	69	
Boone Street		72	
Boots	Athalinba	73	
Booz		69	
Boraker	Daniel	220, 221	
Boraker	Walter "etal"	116, 117	
Boraker		181	

Borst	Geo	180	
Bowen		68	addition; Crawfordsville, E of Whitlock Ave & N of Wabash Ave.
Bowers	Alexander	53, 54	
Bowers	G W	11, 12	
Boyland	Geo M	144, 145	
Brackett	Nimrod	87, 88	
Braden		72	
Braden & Lane		69	
Branch Creek		44	
Branch of Offiel		54	
Bratton	Chas M	47, 48	
Bray	Jeremiah W	180	
Bray	Jerre W	118, 119	
Bray		73	
Breaks	A W & Flora	132, 133, 200, 201	
Breaks	Alvin	132, 154, 155, 196, 197, 198, 199, 200, 201, 202, 203	
Breaks	Amos G	208, 209, 210, 211	
Breaks	Calvin	208, 209	
Breaks	E	206, 207	
Breaks	J B	210, 211	
Breaks	James M	206, 207	
Breaks	Jas A	212, 213	
Breaks	Jas R	214, 215	
Breaks	John	206, 207	
Breaks	John B	204, 205, 214, 215	
Breaks	Luther	204, 205, 206, 207, 208, 209, 210, 211	
Breaks	Richard	196, 197, 200, 201, 204, 205, 206, 207	
Breaks	Thos B	208, 209	
Breaks	Wm C	196, 197	
Breaks	Wm H	190, 191, 198, 199, 200, 201	
Brickyard		179	
Bridge		102, 104	
Briner		180	
Britton	Everett L	216, 217	
Britton	Jasper N	57	
Britton	W M & F	76, 77	
Britton	Wm	93, 94	
Britton	Wm P	9, 10, 69, 74, 75	
Brittons Glen		8	
Brooks		181	
Brothers	John P	146, 147	
Brown	Geo R & S E	220, 221	
Brown	Marshall A	166, 167	
Brown	Solon	200, 201	
Brown	Wm M	27, 28	
Brown	John S	180	
Brown & Blair		72	addition; Crawfordsville, N of Wabash Ave & W of Grant Ave
Brown & Whites		71	addition; Crawfordsville, S of Wabash Ave & from Grant Ave to Plum Street
Brown, Blair & Frys		71	addition; Crawfordsville, S of Wabash Ave & from Grant Ave to Plum Street
Brown, John S		68, 70	
Bruce	Robert	182, 183	
Bruker Market		69	
Bruner	J	180	
Bruner		71, 180	
Brush		57, 71	
Brush & Russell		68	addition; Crawfordsville, E of Whitlock Ave & N of Wabash Ave.
Bryant		68, 69, 71	
Bryants		68	addition; Crawfordsville, E of Whitlock Ave & N of Wabash Ave.
Buchanan	W A	122, 123	
Buffington		71	addition; Crawfordsville, S of Wabash Ave & from Grant Ave to Plum Street
Burkley	M	180	
Burns		72	
Busenbark	Alice F	58, 59	
Busenbark	Amy L	115	
Busenbark	Anna Laura	99, 100	
Busenbark	Emmons	115	
Busenbark	James	83, 84	
Busenbark	Jas	97, 98	
Busenbark	Joseph	60, 61	
Busenbark	Sam'l S	74, 75	
Busenbark	Wm H	58, 59	
Busenbark		68	
Butcher	Amanda	128, 129	
Butcher		180	
Byerley	Sarah	53, 54	
Byers	Alexander	47, 48	
Byers	Cordelia A	64	
Byers		181	
Byrd	Geo A	1, 188, 189	
Byrd	James F	37, 38	

Byrd	Jas F & M J	27, 28	
Byrd	John C & Mary	2, 3	
Cadwallader		68, 70	addition; Crawfordsville, E of Whitlock Ave & N of Wabash Ave.
Callahan	D	8	
Callahan	John	8	
Callalhan	Beever	180	
Campbell	Calista B	76, 77	
Campbell	David	172, 173, 174, 175	
Campbell	James	183, 184	
Campbell	Jas G	118, 119, 180	
Campbell	Mary	134, 135	
Campbell	Newton	170, 171, 172, 173, 184, 185	
Campbell	S C	72	
Campbell		72	
Canby		71	addition; Crawfordsville, S of Wabash Ave & from Grant Ave to Plum Street
Canine	George	4, 5	
Cannine		71	addition; Crawfordsville, S of Wabash Ave & from Grant Ave to Plum Street
Carnes Creek		108, 114	
Carney	Wm & M	128, 129	
Carni		69	
Carpenter	Mary J	162, 163	
Carr	W B	27, 28	
Carroll	John	168, 169	
Carroll	Michael	128, 129	
Carroll	Thomas	130, 131	
Carver		6	
Casey	P F	180	
Casey	T J	178, 179	
Casey		69	
Casey	J	180	
Cash	Laura E	103, 104	
Catholic Cemetery		177, 179	
Catterlin	J	170, 171, 172, 173	
Catterlin	Oath	162, 163, 172, 173	
Cave	Charlotte	182, 183	
cemetery		16, 36, 161, 163, 165, 180, 189, 195	
Central Public School		71	
Chadwick	Henry	23, 24	
Chadwick	Henry H	4, 5	
Chadwick	Jehu	1, 19, 20	
Chadwick	Jeremiah T	19, 20	
Chambers		68	
Champion	Sarah	150, 151	
Chandler Street		73	
Chenault		57	
Chesterson	George	25, 26	
Chesterson	J F & S J	37, 38	
Chestnut Street		71	
Childers	I N & J F	64, 65	
Childers	John H	57	
Childers	John J	53, 54	
Childers		57	
church		3, 16, 20, 36, 44, 69, 106, 117, 121, 137, 167, 179, 187, 189, 195, 199	
City water works		70	
Clark	Alvin	136, 137	
Clark	Alvin & S E	138, 139	
Clark	Arthur	148, 149	
Clark	J	181	
Clark	John	148, 149	
Clark	Sarah	186, 187	
Clark	T	181	
Clark	Thomas	41, 42	
Clark	Vincent	168, 169, 188, 189	
Clark	Vincent W	170, 171	
Clark	William A	2, 3, 4, 5	
Clark		72, 181	
Clawson	Alexander	27, 28	
Claypool	M L	107, 108	
Clements	Andrew	15, 16, 17, 18	
Clements		7	
Clevinger	W R	148, 149	
Clifton	Harriet	76, 77	
Clifton	John	55, 56	
Clore	Johnson	118, 119, 180	
Clossin	B C	27, 28	
Clossin	Finley R	25, 26	
Cole	E	180	
Coleman	Deborah & Susan E	33, 34	
College Street		69, 71	
Collins	T	180	
Combs	Pleasant S	37, 38	
Comer	James W	78, 116, 117, 220, 221	
Compton	Emma	142, 143	
Compton	Emma J	120, 121	

Connard		69	addition; Crawfordsville, S of Wabash Ave. & E of Plum St
Conrad	Frank	144, 145	
Conrad	G W	140, 141, 142, 143	
Conrad	Geo W Jr	120, 121	
Conrad	Geo W Sr	120, 121	
Conrad	James M	138, 139, 140, 141	
Conrad	Jas W	120, 121	
Conrad		69	
Cook & Wright		6	
Coons	Frank	144, 145	
Coons	GW & Annei Busenba	113, 114	
Coons	J R & S B	53, 54	
Coons	Jane A	97, 98	
Coons	Jas & S A	182, 183	
Coons	Theodore	113, 114	
Coons	W H	89, 90, 105, 106	
Coons	W S	105, 106	
Coons & Mc Mullens		71	addition; Crawfordsville, S of Wabash Ave & from Grant Ave to Plum Street
Cope	Forrest S	202, 203	
Cope	J G & R J	220, 221	
Cope	Malinda	214, 215	
Coppage	L H	181	
Corns	Asa	45, 46	
Corporation line		8	
Couger	Ira	116, 117	
Couger	Mary	116, 117	
County road		56	
courthouse		70	
Covington Gravel Road		119, 180, 215, 217, 219	
Cowan	Jas N	192, 193, 194, 195	
Cowan	John B	192, 193, 194, 195	
Cowan	Peter G	202, 203, 212, 213	
Cox	Abijah	144, 145	
Cox	B	70	
Cox	Delila M	174, 175	
Cox	Elisha	142, 143	
Cox	Elisha & heirs	140, 141	
Cox	Esais	142, 143	
Cox	Ida C	182, 183	
Crabbs	B F	154, 155	
Crabbs	B F & E P	152, 153, 154, 155	
Crabbs	Ben F	152, 153	
Crabbs & Reynolds		176, 177	
Crain	Ann E	43, 44	
Crain		72	
Crane		71, 72	
Crawford	C M	73	
Crawford	C M & Clara M	73	
Crawford	Chas M & Clara	8	
Crawford	Clara	51, 52	
Crawford	Henry	79, 80, 120, 121, 122, 123	
Crawford		71, 72, 73	
Crawfordsville		8, 180, 181	
Crawfordsville Casket Company		72	
Crawfordsville Ice Cold Storage Co		177, 180, 181	
Crawfordsville line		8	
Crawfordsville Pressed Brick Co		176, 177	
Crawfordsville Sand & Imp Co		6	
creek		106	
Crim	Absalom	182, 183	
Crist	R G	57	
Crist	W	57	
Crist		68	
Crouch	J & A	178, 179	
Croy	Fred	130, 131, 132, 133	
Croy	Prince A	130, 131	
Cumberland	M A	180	
Cunningham	Nellie	11, 12	
Curtis	I T	7	
Curtis		7	addition out lots
Curtis		71	
Curtis St.		7	
Danville Road		7, 12, 14, 65	
Darlington Gravel Road		147, 163	
Darlington Pike		68	
Darrell	Alice J	182, 183	
Darter	Stincy	74, 75	
Darter		71, 72	
Davenport		180	
Davidson	David H	62, 63	
Davidson	J & A	128, 129	
Davidson	J F	128, 129	
Davidson	J F "etal"	128, 129	
Davidson	Jasper N	64, 65	
Davidson	Salome E	60, 61, 62, 63	
Davidson	Sam'l	128, 129	
Davidson	Thomas	41, 42	
Davidson	Wm A	62, 63, 64, 65	

Davis	Caleb	31, 32, 85, 86	
Davis	Charles W	188, 189	
Davis	Chas E	31, 32	
Davis	Isaac	6	
Davis	John L	73	
Davis	John S	101, 102, 103, 104	
Davis	Sarah K "etal"	111, 112	
Davis	W Jr	180	addition
Davis	W Sr	180	
Davis	Warren	118, 119	
Davis	Warren Jr	33, 34	
Davis	Wm A	31, 32	
Davis		69, 71, 72	
Davis	Bob	180	
Dawson	Eliza	140, 141	
Day	Cassy	7	
Debard	Franklin	87, 88	
Deitrich	Wm A "etal"	124, 125	
Demorest	Elizabeth	116, 117	
Demorest	S B & S B	55, 56	
depot		70, 71	
Detchon	E E	156, 157	
Detchon	Elliott A	158, 159	
Detchon	Irwin	176, 177, 178, 179, 192, 193	
Detchon	Irwin A	66, 67, 124, 125, 181	
Detchon	Sarah J	202, 203	
Devan	Bridget "etal"	210, 211, 212, 213	
Devan	Mary D	118, 119	
Devan		180	
Devan	M F	214, 215	
Devils Backbone		177	
Dewey	Geo W	196, 197	
Dice	Christopher	2, 3, 17, 18, 25, 26	
Dice	F M	11, 12	
Dirt Road		3, 5, 6, 10, 11, 12, 14, 16, 18, 20, 22, 24, 26, 28, 30, 32, 34, 36, 38, 40, 42, 44, 46, 48, 52, 57, 69, 61, 63, 78, 80, 82, 84, 86, 88, 90, 92, 94, 96, 98, 100, 102, 106, 108, 110, 112, 114, 117, 119, 123, 125, 129, 131, 133, 135, 141, 143, 145, 147, 151, 157, 161, 167, 169, 177, 179, 185, 191, 193, 195, 205, 207, 209, 213, 215, 217, 221	
Dirt Road to Ballhinch		104	
Donahue	Jerre	152, 153	
Dooley	Jerome B	25, 26	
Douglass	Jeremiah	89, 90	
Douglass	W H	116, 117	
Douglass		180	
Dovetail		69	
Downing	George	174, 175	
Downing	Nancy	174, 175, 176, 177	
Downing		71	
Doyle	V	1	
Doyle		180	
Drake	T F	148, 149	
Dresser	W A	180	
Driver	George	138, 139	
Driver	Mary	138, 139	
Dry Branch		10, 71, 119	
Dubois Street		70	
Duckworth		7	
Dunn	heirs	72	addition; Crawfordsville, N of Wabash Ave & W of Grant Ave
Dunn	W	70	addition; Crawfordsville, N of Wabash Ave. & between Grant & Whitlock Ave; including the original plat
Dunn		72	addition; Crawfordsville, N of Wabash Ave & W of Grant Ave
Dunwiddie	Nancy	74, 75	
Durham	Geo T	172, 173	
Durham	Sarah	7	addition
Durham	W H	128, 129	
Durham		7, 69, 71	
Easley	Benj	111, 112	
Edwards	Curtis D	152, 153, 154, 155	
Edwards	Curtis D & R E	154, 155	
Edwards, Chas gravel road		24, 26, 42, 44	
Electric Light Plant		70	
Elevator		70	
elevator		115	
Elliott	Ezekiez	73	
Elliott	Henry	89, 90, 91, 92	
Elliott	trustee	69	
Ellis		7	

Elm Street		71	
Elmore	Appleton	192, 193	
Elmore	C W	68	addition; Crawfordsville, E of Whitlock Ave & N of Wabash Ave.
Elmore	C W & Lavia	182, 183	
Elmore	Charles	95, 96	
Elmore	Chas	105, 106	
Elmore	Martha	182, 183	
Elrod	Priscilla	214, 215	
Elston	I C	70	
Elston	M E	69	addition; Crawfordsville, S of Wabash Ave. & E of Plum St
Elston	W F	69	addition; Crawfordsville, S of Wabash Ave. & E of Plum St
Elston Avenue		68, 70	
Endeans	Wm	72	addition; Crawfordsville, N of Wabash Ave & W of Grant Ave
Endeen	M J	212, 213	
Endicut		181	
Engle	B W heirs	182, 183	
Engle	W B	6	
Engle	Whillie B	182, 183	
English	Chas S	180	
Enoch	A P	168, 169, 188, 189	
Enoch	D S & M E	182, 183	
Enoch	Darwin S	179, 180	
Enoch	George	148, 149, 162, 163	
Enoch	Ora	168, 169	
Enoch	Rhoda	1, 2, 3	
Ensminger		70	
Epperson	W T	45, 46	
Ermentrout		57	
Evans	Dan'l	8	
Evans	J J	23, 24	
Everett	Jonathan	136, 137, 156, 157, 212, 213	
Everson	Anna B	64, 65	
Everson	J	6	
Everson	J K	158, 159	
Everson	Jas K	176, 177	
Everson	John P	64	
Everson	Thomas & R J	64, 65	
Everson		68, 69	
Fall	Sarah	144, 145, 146, 147	
Fargler	Henry	181	
Farlow	Alice J	182, 183	
Fell	Nancy	180	
Fenton	Anna B	184, 185	
Fenton		69	
Ferguson	John	6	
Ferguson		181	
Finch	John	41, 42	
Finch, Robert gravel road		1, 20	
Fink	Commodore & S	122, 123	
Fisher	Wm J	47, 48	
Fisher		7	
Flannegan	A B	146, 147	
Flannegan	Alfred	164, 165	
Flannegan	Ella	146, 147	
Flannegan	Noah	122, 123, 140, 141	
Flannigan	Ella	148, 149	
Fleming	John F	134, 135	
Fleming	Richard D	134, 135	
Fletcher	F A & Mary C	111, 112	
Fletcher	Julia	113, 114	
Fletcher	Julia F	9, 10, 11, 12, 13, 14	
Ford		80	
Fordyce		180	
Forest Hall		73	
Foster	Lucinda E	27, 28	
Foster	Ruth E	78	
Foster		57	
Foust	Aaron	53, 54, 58, 59, 115	
Foust	Benj	186, 187	
Foust	Flora	53, 54	
Foust	Geo B	55, 56	
Foust	John M	53, 54	
Foust	Joseph	2, 3	
Foust	Sarah J	166, 167	
Fraley	Mary A	158, 159	
Franklin Street		69, 71	
Freco	Frank	158, 159	
Freemont Street		69	
Freight Depot		69	
Fullen	A J	180	
Fullen	A J & T B	154, 155	
Fullen	J	180	
Fullen	T B	202, 203	
Fullen	Thos B	154, 155	
Fullenwider		70	
Fuller	Flora H	198, 199	

Fuller	Otis	122	
Galey	Elizabeth	182, 183	
Galey	I M	180	
Galey	J H & W B	97, 98	
Galey	James M	21, 22, 41, 42, 103, 104	
Galey	John V	15, 16, 85, 86	
Galey	Jos M "etal"	178, 179	
Galey	S M	97, 98	
Galey	Sam'l W	43, 44	
Galey	Samuel T	99, 100	
Galey	Sarah J	130, 131	
Galey	W S & S W	43, 44	
Galey	Wm S	23, 24	
Galey		69	
Galey's heirs		71	addition; Crawfordsville, S of Wabash Ave & from Grant Ave to Plum Street
Gallagher	A	6	
Galloway	Andrew	17, 18, 43, 44	
Galloway	Andrew	188, 189	
Galloway	Eliza B	182, 183	
Galloway		68	addition; Crawfordsville, E of Whitlock Ave & N of Wabash Ave.
Garden Street		72	
Garr	Fred "etal"	4, 5	
Gerard		69	
Gibson Street		73	
Gilbert		70	
Gilliand	Wm C	35, 36	
Gilliland	Chas E	206, 207	
Gilliland	Ida M	206, 207	
Gilliland	James	99, 100	
Gilliland	Jas B	101, 102	
Gilliland	Lydia J	31, 32, 85, 86	
Gilliland	Maggie	99, 100	
Gilliland	W C	33, 34, 99, 100	
Gillis	Anna J	95, 96	
Gillis	David	142, 143	
Glover		57	
Goben	Wm	200, 201	
Goble	J M	64	
Goff	Annie E	105, 106	
Goodbar	Dickerson	66, 67	
Gorman	Theodore	85, 86	
Gott	Sam'l T	183, 184	
Gott	W T	6	
Graham		69, 70, 71	
Graham	Ellen M	87, 88	
Graham & Houston		73	addition; Crawfordsville, S of Wabash Ave & W of Grant Ave
Graham, Houston, Heaton & Connard		69	addition; Crawfordsville, S of Wabash Ave. & E of Plum St
Granstaff	Rachael A	116, 117	
Grant Avenue		70, 71, 72, 73	
Gravel Pit		137, 157	
Gravel road		12, 28, 36, 40, 46, 48, 50, 52, 54, 57, 59, 67, 82, 115, 121, 125, 127, 131, 135, 139, 141, 143, 149, 151, 153, 155, 157, 159, 161, 169, 175, 177, 179, 183, 189, 191, 197, 205, 215	
Gray	Jasper N	4, 5	
Gray	Sarah	216, 217	
Gray	Sarah T	208, 209	
Gray	William C	2, 3	
Gray	Wm Jr	218, 219	
Gray	Wm M	208, 209	
Green	James P	170, 171	
Green Street		71	
Greencastle Gravel road		30, 32, 56, 68	
Greencastle Road		7, 8	
Greene		69	
Gregg	Julia B	73	
Gregg	Sarah M	19, 20, 21, 22	
Gregg		69, 181	
Griest		7	
Griffin	J & S	188, 189	
Griffin		69	
Grimes	Amanda	76, 77	
Grimes	Edward & Alice	29, 30	
Grimes	Jas P & Alice	39, 40	
Grimes	Margaret	188, 189	
Grimes	Sarah	29, 30	
Grimes	W G	76, 77	
Groendyke	J B	154, 155	
Groendyke	Jas C	198, 199	
Groendyke	John	202, 203	
Groves	O B & J E	97, 98	
Grubb	Jos	6	

Grubb	William	107, 108	
Grubb	Wm M	93, 94	
Gully	Eva M	146, 147	
Gully	Eva M & N E Miller	140	
Guntle	Adam	13, 14, 27, 28	
Guntle	Christian G	64, 65	
Guntle	Geo	78	
Guntle	Harriet	78	
Guntle	Jacob F & Saloma	4, 5	
Guntle	Philip	62, 63, 64, 65	
Guntle	Seno	78	
Guntle		71	
Hadley		73	
Haiselup	Matilda	130, 131	
Hall	Amy A	146, 147	
Hall	Clay	79, 80	
Hall	James H	79, 80, 118, 119	
Hall	Kelly	74, 75	
Hall	Sarah E	81, 82	
Hallam	J M	126, 127	
Hallam	James M	148, 149, 150, 151	
Hamilton	M	180	
Hamilton	R T B	58, 59, 197, 198	
Hamilton		68	
Hammer	David	212, 213	
Hampton	John	17, 18	
Hanna		71, 72, 73	
Hanna		72	addition; Crawfordsville, N of Wabash Ave & W of Grant Ave
Hardee	Curtis	115	
Hardee	J	180	
Harding	Henry	31, 32	
Harding	Henry W	29, 30, 53, 54	
Harding	John A	29, 30	
Harlan	Wm F & wife	17, 18	
Harlan	Wm T	182, 183	
Harlan		57, 181	
Harmell	Amanda	178, 179	
Harmell	Chas H	178, 179	
Harris	Leslie	76, 77	
Harris	Leslie C	116, 117	
Harris	Robert M & Lydia A	150, 151, 152, 153	
Harrison Street		70	
Harshbarger	Abram	194, 195	
Harshbarger	Chas	194, 195	
Harshbarger	I	194, 195	
Harshbarger	J	194, 195	
Harter		72	
Harwood	A J	107, 108, 109, 110	
Harwood	Flora	93, 94	
Harwood	Mary F	105, 106	
Harwood	R O	111, 112	
Harwood	Richard D	111, 112	
Haskell	Mary	83, 84	
Hastaday		181	
Hauks	John	64, 65	
Hays	Amanda M	29, 30	
Hays	H S & Nettie	180	
Hays	Samuel	29, 30	
Heath	S S	8	
Heaton		69	
Hedges		6	
Henry	Wm	146, 147	
Hernley		7	
Herron		70, 72	
Hesler	Benton S	39, 40	
Hester	Benton F	25, 26	
Hiatt	M	7	
High Street		72	
Hill	Hattie	6	
Hills		70	
Himes	D C	66, 67	
Himes	George W	60, 61	
Himes	M C	62, 63	
Himes	Wm	66, 67	
Hipes	Samuel	23, 24	
Hipes	William	21, 22	
Hipes	Wm	43, 44	
Hipes	Wm T	23, 24	
Hitch	Eliza	124, 125	
Hitch	Jemima	124, 125	
Hitch	John S	124, 125	
Hitch	Wm H	126, 127	
Hoard	Isaac	64	
Hocust Street		68	
Hoefgen	Julia	198, 199, 200, 201	
Holbrook		71	
Holden	Chas N	9, 10	
Holden		69	
Hole	David	124, 125	

Hole	Frank	150, 151	
Hole	O	137	
Hole	T J	148, 149	
Hollingsworth	John M	164, 165, 166, 167	
Holmes	E	6	
Holmes		71	addition; Crawfordsville, S of Wabash Ave & from Grant Ave to Plum Street
Hoover	Barnett	7	
Hoover	Mollie	7	
Hornbeck	John A	76, 77	
Houston & Graham		71	addition; Crawfordsville, S of Wabash Ave & from Grant Ave to Plum Street
Hovey	Mary F	176, 177	
Hovey		73	
Howard	James	99, 100	
Howard		71	
Huff		71	
Hughes	D W	128, 129	
Hughes	Emma	130, 131	
Hughes	Henry L	204, 205	
Hughes	Jacob	73	addition; Crawfordsville, S of Wabash Ave & W of Grant Ave
Hughes	O W	126, 127	
Hughes	Paul	180	
Hughes		69, 71	
Hulett	W H	180	
Hullett		68, 69	addition; Crawfordsville, E of Whitlock Ave & N of Wabash Ave.
Hunt	John T	25, 26	
Hunt	Wm B	202, 203	
Hurley	Wm H	220, 221	
Husted		71	
Hutchinson	James F	37, 38	
Hutchison		70	
Hutton	Geo W	136, 137	
Hutton	Geo W & C C Wray	136, 137	
Hutton	Geo W Jr	148, 149	
Hutton	Jacob (Mrs)	181	
Hutton	Mabel "etal"	148, 149	
Hutton	Mary	124, 125	
Hutton	Samuel	162, 163	
Hutton	Samuel M	148, 149	
Hutton	W G	150, 151, 160, 161	
Hutton		69	
Hutton		71	
Hutton	heirs	181	
Imel	Elizabeth	64	
Imel	Fred	166, 167	
Indiana Wire Fence Co		6	
Indianapolis Gravel Road		3, 5, 6, 18, 20	
Insley		70	
Iron bridge		3, 180	
Irwin	Margaret	122, 123	
Irwin	Mary E	122, 123	
Iveland		69	
Jackman	Mary	152, 153	
Jackman	Susan & Willis	140, 141	
Jackson	David C	140, 141	
Jackson	John & C J	196, 197	
Jackson	Mary	25, 26	
Jackson		70	
Jefferson Street		69, 71	
Jennison	A C	73	
Jennison	O P & college	73	addition; Crawfordsville, S of Wabash Ave & W of Grant Ave
Jennison		181	
Joel	J	71	
John Street		69	
Johnson	Alex	130, 131	
Johnson	E C	210, 211	
Johnson	E J	212, 213	
Johnson	Edith C	214, 215, 216, 217	
Johnson	Geo T	13, 14	
Johnson	Joseph	168, 169	
Johnson	Laban	130, 131	
Johnson	Sam'l B	142, 143	
Johnson	W W	19, 20	
Johnson		68, 69, 71, 72	
Jolly	Mary J	158, 159	
Jones	Elizabeth	200, 201	
Jones	George W	74, 75	
Jones	Ida C	200, 201	
Jones	Isaac W	95, 96, 107, 108	
Jones	M J heirs	70	addition; Crawfordsville, N of Wabash Ave. & between Grant & Whitlock Ave; including the original plat
Jones	Mary J	68	addition; Crawfordsville, E of Whitlock Ave & N of Wabash Ave.
Jones	O M	105	
Jones	Thomas J	64	

Jones Street		70	
Keefe	Thomas	47, 48	
Keese	Margaret	116, 117, 118, 119	
Keesse		71	
Kellar	Dan	93, 94	
Kellar	Daniel A	93, 94	
Kellar	George	158, 159	
Kellar	Jacob	95, 96	
Kellar	Samuel H	150, 151	
Kelley		70	
Kellison	C C "etal"	140, 141	
Kellison	Eliza	138, 139	
Kelsey	Stella	51, 52	
Kelsey	William	57, 58, 59	
Kennedy	Elijah	186, 187	
Kennedy	Emily	186, 187	
Kennedy	Jos	87, 88	
Kennedy	P S	8	
Kennedy	Peter S	95, 96, 97, 98, 152, 153	
Kennedy	Rachael	115	
Kennedy	S	8	
Kennedy	S M & A J Rundell	150, 151, 152, 153	
Kennedy		8	1st addition
Kennedy		8	2nd addition
Kennedy & Talbott		118, 119	
Kentucky Street		181	
Kesler	N G	60, 61	
Kessler	Sam'l B	62, 63	
Keys	C F	57	
Kiley	Hannah	15, 16	
King	D N	214, 215	
King		71, 73	
Kirkendall	I W & M H	58, 59	
Kline		69	
Knox	Ellen	142, 143	
Koustancer		7	
L N A & C RR		6, 14, 28, 40, 42, 48, 65, 70, 129, 135, 159	
Ladoga Gravel Road		38, 50, 63	
Lafayette Avenue		72	
LaFayette Pike		180	
Lane	H S (Mrs)	70	
Lane	J M	69	
Lane	Joanna	180	
Lane	Margaret	132, 133	
Lane		69, 70	
Largent	Jonathan	136, 137, 150, 151	
Larrick	Isaac	11, 12	
Larrick	John	11, 12	
Larsh		72	
Lawhon	E	180	
Lawrence	Emmons	115	
Laymon	Clara	64	
Laymon	Samuel	64	
Layne	Flora	134, 135	
Layne	John B	134, 135	
Layne	P M	72	
Layne	Wm M	25, 26	
Lee	Alice L	156, 157	
Lee	Flint L	76, 77	
Lee	Geo W	168, 169	
Lee	M J	178, 179	
Lee	Mary	7	
Lee	Wm L	132, 133	
Lee		181	
Lehr	Anna B	182, 183	
Lepper	Susan	180	
Levison	Abraham	53, 54	
Lewellen	Fannie	107, 108	
Liberty Street		73	
Lick Creek		22	
Line	Eliza	1	
Line	John	1	
Line	Seth E "etal"	1	
Line	John	17, 18	
Line, John free gravel road		14	
Line, John free gravel road		16	
Line, John free gravel road		18	
Linn	Joseph R	19, 20, 21, 22	
Linn	Juliet	43, 44	
Linn	Mary	64	
Linn		57	
Liter	J H	152, 153	
Liter	M A	150, 151, 152, 153	
Liter	M A	160, 161	
Liter	Martin H	85, 86	
Little Offiel Creek		104	
Locke	Josiah	93, 94	
Lofland	John M	132, 133	
Lofland	Julia	132, 133	

Lofland	Kate	132, 133	
Lollis	G & W	64	
Lollis	W E	64	
Lollis	Wm E & M	47, 48	
Long	Benj M	172, 173	
Long	Calvin	166, 167	
Long	Henry	152, 153	
Long	James	58, 59	
Long	Luther R	134, 135	
Long	Samuel T	170, 171	
Long	Wm	172, 173	
Long		69	
Longview		180	
Lookabill	A & H	74, 75	
Luse		70	
Luster	Franklin	64	
Luster	Thomas	62, 63, 64, 65	
Luster	Wm B	62, 63, 64, 65	
Luster		7	
Lye Creek		121, 143	
Lye Creek Ditch		127	
Lynch	Thomas	2, 3, 4, 5	
Mack	James	39, 40	
Mack		69	
Magill	Sarah E	25, 26	
Mahan	James	190, 191	
Mahan	W & Frank	190, 191	
Mahorney		68, 69	
Main Street		68, 70, 72, 180	
Malsbury	J	6	
Mangus	Wm	49, 50	
Mangus	Wm & Nancy	47, 48	
Mangus	Wm J	47, 48	
Manson	Chas S	180	
Manson		71	
Market Street		68, 70, 72, 180	
Markley	George	39, 40, 47, 48, 49, 50	
Markley		71	
Marshall Street		72	
Martin	Arch Jr	39, 40	
Martin	Arch Sr	21, 22, 27, 28, 43, 44, 45, 46	
Martin	David H	13, 14	
Martin	Isaac	25, 26, 37, 37	
Martin	Tabitha	27, 28	
Martin	Wm & D H	27, 28	
Martin		69, 70, 72	
Martz	Jerome B	140, 141, 142, 143, 144, 145, 146, 147	
Mason	Clara	194, 195	
Mason	Elizabeth	15, 16	
Mason	Thomas L	15, 16, 17, 18	
Mason		69	
Masonic Cemetery		7	
Mastin	Laura	186, 187, 188, 189	
Maxwell	Catharine & Geo	182, 183	
Maxwell	F O	182, 183	
Maxwell	Frank O	73	addition; Crawfordsville, S of Wabash Ave & W of Grant Ave
Maxwell		8	
May		70	addition; Crawfordsville, N of Wabash Ave. & between Grant & Whitlock Ave; including the original plat
May & Thomas		68	addition; Crawfordsville, E of Whitlock Ave & N of Wabash Ave.
Mayer	M	72	
McCain		71	
McClamrock	Amy A	190, 191	
McClamrock	Arza S	190, 191	
McClamrock	L B	132, 133, 200, 201	
McClamrock	Samuel B	192, 193	
McClamrock	Thos	202, 203	
McClamrock	Thos B	154, 155	
McClamrock	W B	190, 191	
McClellan	Wm	73	addition; Crawfordsville, S of Wabash Ave & W of Grant Ave
McClellan	J S	72	addition; Crawfordsville, N of Wabash Ave & W of Grant Ave
McClellan & Connard		72	addition; Crawfordsville, N of Wabash Ave & W of Grant Ave
McClelland	Alice	152, 153	
McClure	David F	33, 34	
McClure	Fred	210, 211	
McClure	J B	214, 215	
McClure		69	
McConnell		71	
McCormack	Florence	76, 77	
McCormick	Hugh	2, 3, 150, 151	
McCormick	Letitia	27, 28	
McCormick	Nancy	1	
McCormick		68	

McCoy	Geo W	144, 145	
McCoy		71	
McCullough	J C	188, 189	
McCullough	Maxwell	186, 187	
McDonald	Isabella	105, 106	
McDonald		180	
McEwen	H	68	addition; Crawfordsville, E of Whitlock Ave & N of Wabash Ave.
McEwen		71	
McFarland		70	
McGilliard	Sarah	64	
McGrigg	S	6	
McIntyre	M C & D	218, 219	
McIntyre	Mary C	208, 209	
McIntyre	Mary J	216, 217	
McKinley	Sarah A	208, 209	
McKinley	Wilson	118, 119	
McKinsey	Mary	81, 82	
McLaughlin		69	
McLeod	Oliver	81, 82, 87, 88	
McMakin	Jos C	89, 90, 91, 92	
McMehan		69	
McMillen		180	
McMullen	Henry	116, 117	
McMullen		69	
McMurry	Ephraim	27, 28, 35, 36	
McMurry	Wm	23, 24	
McNeeley	Rachael	11, 12	
McNeeley		69, 181	
McNierney		6	
Messmore	John J	208, 209	
Michaels	Albert	74, 75	
Michaels	Ellen D	89, 90	
Mikels	Ellen D	87, 88	
Mill		72, 189	addition; Crawfordsville, N of Wabash Ave & W of Grant Ave
Mill Street		69	
Miller	Chas M	184, 185	
Miller	J W	89, 90	
Miller	Jacob	184, 185	
Miller	John T	13	
Miller	John W	116, 117	
Miller		57, 68	
Milligan	Jos	6, 7,	
Milligan	Jos	7	2nd addition
Milligan	Jos	13, 14	heirs
Milligan	Jos	73	addition; Crawfordsville, S of Wabash Ave & W of Grant Ave
Milligan	Jos	73	
Milligan	Joseph	8	
Milligan	Joseph	178, 179	
Milligan		7, 70	
Milligan		7	1st addition
Mills	Caleb	72	
Mills	heirs	72	addition; Crawfordsville, N of Wabash Ave & W of Grant Ave
Mills	John	212, 213	
Mills School		69	
Milner	Abigail	166, 167	
Misener	Silas	186, 187, 188, 189	
Mitchell	Thos S	4, 5	
Mitchell		180	
Monroe	J H & M	109, 110	
Monroe	Rolla	11, 12	
Montgomery		72	
Montgomery County		175	
Montgomery County Fair Grounds		68	
Montgomery County Poor Farm		177	
Morgan		68	
Morgan		72	
Morgan Street		68	
Morris	Media F	214, 215	
Morrison	Alfred	142, 143	
Morrison	Cornelius	144, 145	
Morrow	Chas	23, 24	
Morse		70	
Mount		69	
Mouth of Offiel		94	
Muck	Rachael	180	
Mulligan		181	
Mullin	Martha	6	
Muns		70	
Murray & Cochran		69	
Myers	Geo G & M E	174, 175	
Myers	John	220, 221	
Myers	John W	78	
Myers	T N	180	
N M Mfg Co		57	
Naylor		71	addition; Crawfordsville, S of Wabash Ave & from Grant Ave to Plum Street

Nelson	O M & Olive M	15, 16	
New Richmond Gravel Road		133, 155, 157, 179	
Newkirk	Massa	186, 187	
Newlin	Jemima	188, 189	
Niceley	Chas T	13, 14	
Nichols	Cyrus	47, 48	
Nichols	Fannie R	60, 61	
Nichols	Frederick	74, 75	
Noble	S J & Thomas	115	
Nolan	Harry "etal"	130, 131	
Nolan	John A	130, 131	
Nolan	John	190, 191	
Nolan	Thos E	178, 179	
Nolan		180	
Norris	Jacob (Prof)	8	
North	Chas	180	
North corporation line		181	of Crawfordsville
North Street		70, 72	
Nutt	Aaron	81, 82, 87, 88, 89, 90, 95, 96	
Nutt	Annie	81, 82	
Nutt	J	76, 77	
Nutt	John	79, 80, 81, 82, 87, 88, 89, 90	
Nutt	Jonathan	81, 82, 83, 84	
Nutt	S & A	74, 75	
Nutt	Sanford	81, 82	
Nutt	Sant	87, 88	
O I & W RR		6, 8, 16, 18, 20, 22, 26, 69, 71, 73, 78, 219	
O'Haver		70	
Oak Hill Cemetery		179	
Oak Street		68	
Odd Fellows cemetery		8	
Offiel Creek		52, 64, 86, 88, 90, 94	
Oil Line		69	
Old Danville Road		71	
Old Danville Gravel road		65	
Old Dirt Road		77	
Old Platt Whitesville		65	
Old Town Cemetery		72	
Oliphant	Jas H & Catharine	35, 36	
Oliver	Benjamin	13, 14	
Oliver	Jackson	49, 50, 51, 52	
Oliver	Lucy	62, 63	
Oppy	Rachael	216, 217	
Ornbaum	Ben	71	
Ornbaum		69	
Orphans Home		75	
Orr	John	107, 108	
Osborne		73	
Overcoat Gravel Road		173	
Overcoat Road		169, 171	
Owens	Lewis	41, 42	
Paire		68	
Parkinson	Elizabeth	109, 110	
Patterson		68	addition; Crawfordsville, E of Whitlock Ave & N of Wabash Ave.
Pattison		70	
Patton	Israel	136, 137	
Pavey	B S	97, 98	
Pavey	P S	99, 100	
Pawpaw Street		69	
Paxton	Thomas M	146, 147	
Paxton	Thos M	140, 141	
Paxton	Wm	122, 123	
Paxton		69	addition; Crawfordsville, S of Wabash Ave. & E of Plum St
Payne	W V	116, 117	
Pearson	Geo M	69	
Pearson	Guy	69	
Pearson	N & J T	69	
Peck	Samuel C	122, 123	
Peck	Wm J	122, 123	
Pennifeather		180	
Pennock	John H	2, 3, 17, 18	
Perry	Henry	180	
Perry Street		73	
Perrysville Gravel Road		75	
Petro	Leonard	122, 123	
Petro	O M	120, 121	
Peyton		7	
Phillistine Field		73	
Pickerell	Abigail	166, 167	
Pickerell	Asa	144, 145	
Pickerell	E F & E C	166, 167	
Pickle	Joseph	33, 34	
Pike Street		68, 70, 72	
Pine	Michael	138, 139	
Pine Street		68	
Pitman	Fred & Adelia	13, 14	
Plum Street		69, 71	

Pogue	Fannie	164, 165	
Pogue	Maria E	118, 119	
Posey	Eliza A	188, 189	
Poston		71	
Powell	Elizabeth	23, 24	
Powell	Elmer W	19, 20	
Powell		70	
Powers		71	addition; Crawfordsville, S of Wabash Ave & from Grant Ave to Plum Street
Poyntz	Jas R	57	
Poyntz	Wm R	55, 56, 60, 61, 101, 102	
Prewitt		69	
Price	Jane	180	
Price	Mary	178, 179	
Price	M	70	
Prospect St		7	
Pruirdyn	Eunice	132, 133	
Pugh	Laura C	182, 183	
Purvience		71	
Quick	Amos B	194, 195, 214, 215	
Quick	Elizabeth	196, 197	
Quick	Nathan	194, 195, 196, 197	
Quick	Swick	192, 193	
Quillen	Frank E & wife	206, 207	
Quillen	Thos & wife	118, 119	
Quillen		71	
R R Land		70, 181	
R R Sand		175	
Railroad station		6	
Ramsay	Chas H	104	
Ramsay		68, 69, 72	
Randel	James G	51, 52	
Rattle Snake Creek		57, 94, 102, 104, 115	
Ream		70	
Reed	Julia A	21, 22	
Reeder		70	
Reimann		70	
Remley	David H	118, 119	
Remley	Elizabeth	60, 61, 116, 117	
Remley	James	116, 117	
Remley	John M	182, 183	
Remley		69	
Remley		71	addition; Crawfordsville, S of Wabash Ave & from Grant Ave to Plum Street
Reserve		72	
Rettinger	D P & S E	64	
Reynolds		68, 70, 180	
Rice	Simon & S K	9, 10	
Rice	William H	53, 54	
Rice	Wm H	51, 52	
Richmond		7, 71	
Ripley Twp		78, 110	
Ristine	Ben T	8	
Ristine	H H	7	
Ristine	T H	72	addition; Crawfordsville, N of Wabash Ave & W of Grant Ave
Ristine	W H	72	
Ristine		71	
Roach		6	
Road to ford		180	
Roark	Jas & S A	182, 183	
Robbins	Jas H	6	
Robertson	Allen	174, 175	
Robertson	Nettie	174, 175	
Robinson		70	
Rockwood	J	7	
Rosaboom		180	
Ross	Chas W	178, 179	
Rost		69	
Rountree	Lewis	180	
Rush	Japtha G	109, 110	
Rush	R W	109, 110	
Russell	Mary	178, 179	
Rutledge	Jas A	182, 183	
Rutledge	John W	182, 183	
Ryan	M	6	
Sanders	James	66, 67	
Sanders	James A	45, 46	
Sanders	Jas	196, 197	
Sands	W V & Mary	144, 145	
Saxe	Eliza	146, 147	
Sayers	Mary J	182, 183	
Schenck	Hannah S	120, 121	
Schenck	Henry	210, 211	
Schenck	Isaac	64	
Schleppy	Rollin E	198, 199	

school		7, 10, 14, 36, 38, 42, 48, 50, 57, 59, 78, 82, 86, 90, 98, 102, 106, 119, 129, 131, 139, 141, 151, 157, 165, 171, 181, 183, 199, 203, 217	
Schultz	John	180	
Schwenck	Mary A	118, 119	
Scott	Rebecca & J H	182, 183	
Scott Street		71	
Seaman		180	
Seawright		71	
See	John	68	addition; Crawfordsville, E of Whitlock Ave & N of Wabash Ave.
Seller	Marshall H	188, 189	
Seller	Ora M	1	
Seller		69	
Sellers	Ora M	2, 3, 17, 18	
Sellers	Ruth	23, 24	
Sennett	W T	9, 10	
Shanklin	John W	220, 221	
Shanklin	Thos	116, 117, 220, 221	
Shannondale Gravel Road		185, 189	
Sharpe		68	addition; Crawfordsville, E of Whitlock Ave & N of Wabash Ave.
Shaver	Sam'l H	4, 5, 182, 183	
Shaver	Samuel H	15, 16	
Shean	J	8	
Shendorf	Emma	158, 159	
Shepherd		7, 57	
Sheridan	Elizabeth	144	
Shoemaker	John	120, 121	
Shular	Lewis	74, 75	
Shultz & Hulett		68	addition; Crawfordsville, E of Whitlock Ave & N of Wabash Ave.
Shultz & Reynolds		68	addition; Crawfordsville, E of Whitlock Ave & N of Wabash Ave.
Simms	Amanda	35, 36	
Simms	George	130, 131	
Simpson	A L	124, 125, 126, 127	
Simpson Street		72	
Sinkey		71	
Skaggs	Catharine	182, 183	
Slattery	Mary	158, 159	
Sloan		8	heirs addition
Sloan		69, 70	
Small branch		22	
Small Creek		221	
Smith	A B	146, 147	
Smith	Adelaide	146, 147	
Smith	Chas F	184, 185	
Smith	Chas T	4, 5	
Smith	Chas W	64, 65, 66, 67	
Smith	Elias M	111, 112	
Smith	F & F A	126, 127	
Smith	F A	136, 137	
Smith	Geo	74, 75	
Smith	Geo W	76, 77	
Smith	H & A Huffman	164, 165	
Smith	Helen	70	
Smith	Jackson	182, 184	
Smith	Jennetta	57, 58, 59	
Smith	Laura M	74, 75	
Smith	Leathy	188, 189	
Smith	M W	9, 10	
Smith	Nancy K	4, 5	
Smith	Nora & F M Tenant	184, 185	
Smith	R	57	
Smith	R A & J	58, 59	
Smith	Robt A	58, 59	
Smith	Vincent	4, 5	
Smith	Wm H	182, 183, 184, 185, 188, 189	
Smith		69	addition; Crawfordsville, S of Wabash Ave. & E of Plum St
Smith	Mary	45, 46	
Smith & Duckworth		39, 40, 41, 42, 47, 49	
Smocks		71	addition; Crawfordsville, S of Wabash Ave & from Grant Ave to Plum Street
Smythe		68	
Snydam		72	addition; Crawfordsville, N of Wabash Ave & W of Grant Ave
Snyder	David & Eliza	202, 203	
Snyder	Elizabeth	210, 211	
Snyder	Elizabeth G	216, 217	
Snyder	Elsie A	210, 211	
Snyder	John W & Mary	29, 30, 35, 36	
Snyder	Margaret C	9, 10	
Snyder	Mary D	118, 119	
Snyder	Sam'l C	214, 215	
Snyder	W & A	35	

Snyder	W H & M D	214, 215	
Snyder	Washington & Abraha	36	
Snyder		69, 180	
Somerville		68	addition; Crawfordsville, E of Whitlock Ave & N of Wabash Ave.
South corporation line		7	
South Green Street		71	
Sprague		69	
Spring Branch		145, 203, 205	
Spring Street		70	
Springer	Frank	176, 177	
Stafford	G W	23, 24, 174, 175	
Stafford	George	17, 18	
Stafford	Wm A	19, 20, 21, 22	
Stafford	Wm A & B D	19, 20	
Stamper	Sarah E	27, 28	
stand pipe		70	
Steel		7, 71	
Steele	Amanda J	210, 211	
Steele	John	6	
Steele	Lucy H	33, 34	
Steele		180	
Stillwell		180	
Stine	John heirs	204, 205	
Stipe	John	6	
Stitt	Mary	174, 175	
Stitt	Mary J	182, 183	
Stockpens		70	
Stone	Ella F	64, 65	
Stone	Will	74, 75	
Stonecipher	Wm	156, 157	
Stout	Ben F Sr	218, 219, 220, 221	
Stout	Cynthia	218, 219, 220, 221	
Stout	John W	218, 219	
Stout	O W	218, 219	
Stout	Wm E	116, 117, 216, 217, 220, 221	
Stover	Isaac	158, 159, 176, 177	
Stroh		69	
Stroh		180	
Strow		69	
Stump	Elearita	111, 112	
Stump	John	105, 106	
Stump	Laurinda A	57, 105, 106	
Stump	Perry T	105, 106	
Stump	Wm	105, 106, 107, 108	
Stump	Wm & Amy	107, 108	
Stump		6, 7	
Sugar Creek		70, 77, 78, 80, 90, 92, 94, 110, 117, 119, 141, 143, 147, 149, 151, 159, 177, 180, 221	
Sullivan		69	
Sutton	E J	162, 163	
Sutton	Fannie	162, 163	
Swain	Jemima J	19, 20	
Swain		20	all of
Swank	Jacob	212, 213	
Swank		72, 181	
Swear	M & Z Zook	180	
Swearingen	James	74, 75	
Swearingen	Jas & S	174, 175	
Swearingen	Jas T	176, 177	
Swearingen	Mary J	174, 175, 176, 177	
Swenck	A R	118, 119	
Swift		69	
Swindler	Virginia	103, 104	
Switcher	Abram	109, 110	
Switzer	John & Benton	218, 219	
Switzer	John A	216, 217, 218, 219	
Switzer	John A & B	208, 209	
Symmes		7	
T H & L RR		14, 30, 36, 54, 57, 115, 145, 163, 165, 167, 175, 177, 183	
Talbot	Courtney "etal"	9, 10	
Talbot		69	
Talbott	J N	74, 75	
Tank Co		69	
Tannebaugh		70	
Tapp	M & R N	60, 61	
Tapp	Oscar	138, 139	
Taylor	James	130, 131, 192, 193	
Terre Haute Gravel Road		10, 32, 86, 100, 102, 114	
Thomas	Brooke	220, 221	
Thomas	C & B	188, 189	
Thomas	Dexter H	64, 65	
Thomas	S B	214, 215	
Thomas	Wm	158, 159, 160, 161	
Thomas		70, 72	
Thompson	A	7	addition
Thompson	A	181	

Thompson	A B	73	
Thompson	Cyrus C	206, 207, 208, 209	
Thompson	Dallis	64, 65	
Thompson	J W P	126, 127	
Thompson	Jas	7	addition
Thompson	Nicholas	76, 77, 78	
Thompson	Walter A	196, 197	
Thompson		65	1st addition
Thompson		65	2nd addition
Thompson		181	
Thompsons Hillside		70, 181	addition
Thomson		71	addition; Crawfordsville, S of Wabash Ave & from Grant Ave to Plum Street
Thornberry	C E	8	
Tile Factory		179	
Tilly	M A	25, 26	
Tilney	Belle	74, 75	
Tilney		8	
Tinley	John A	76, 77	
Tinley	John S	116, 117	
Tinsley	John	74, 75	
Tinsley		72, 180	
Tinsley Street		70	
To creek		180	
To Oak Hill		180	
Tomlinson	Catharine	134, 135	
Tomlinson	Catharine D	152, 153, 154, 155	
Tomlinson	William	156, 157	
Tomlinson	Wm	178, 179	
Tomlinson		180	
Totten	Martha	186, 187	
Totten		69, 70	
Townsley	Jerre & Harriet	174, 175	
Trask	Joseph	148, 149	
Travis		70	
Trout		71	
Troutman	John	77	Mill
Troutman	Mary	78	
Truitt	Sarah	190, 191	
Tucker	H A	105, 106	
Tucker		71	
Tuttle		72	
Union of two branches		185	
Union Street		73	
Utterback	A J	194, 195	
Vail	Abram A	130, 131	
Valley Mill Co		180	
Vanarrdall	Wesley	17, 18	
Vanarsdall	Alice	124, 125	
Vance		71, 72	
Vance Street		72	
Vanceleave	B W	93, 94	
Vanceleave	H C	7	
Vanceleave	J W	115	
Vanceleave	Jasper & Susan	58, 59	
Vanceleave	John	55, 56	
Vanceleave	Jonathan	184	
Vanceleave	M	7	
Vanceleave	Nancy	55, 56	
Vanceleave		70	
Vangundy	E & S	144, 145	
Vangundy	Ella & Peter	146, 147	
Vanhorn		69	
Vannice		8	
VanSandt		69	
Vanscoyoc	John	41, 42	
Vanscoyoc	Nancy	41, 42	
Vanscoyoc	Stephen M	43, 44	
Vanscoyoc	Stephen M "etal"	47, 48	
Vansickle		71	
Vanslyoke		71	addition; Crawfordsville, S of Wabash Ave & from Grant Ave to Plum Street
Vantelven	A	118, 119, 180	
Vantleven		180	
Vaughan & Carey		64	
Vermillion	Woodford	60, 61	
Voorhees	F P	6	
Voris	Ezra	113, 114	
Voris		57	
Wabash Avenue		69	
Wabash Avenue		71, 72	
Wabash College		17, 18	
Wabash College Champus		73	
Wabash Street		73	
Walden	C G	115	
Walkup	R C	182, 183	
Wallace	Gen Lew	70	
Wallace	Susan E	69	addition; Crawfordsville, S of Wabash Ave. & E of Plum St

Walnut Fork		3, 5, 18, 20, 171, 173, 175, 185, 189	
Walnut Street		70	
Walnut Street		71	
Walters	Emily	128, 129, 134, 135	
Walters	James P	49, 50	
Walters	Jas P & John	178, 179	
Walton	Sant L	196, 197	
Ward	Amazon	49, 50	
Ward	Joseph	41, 42	
Ward	Samuel	21, 22	
Warner		71	
Warren	Chas E	168, 169	
Warren	E	23, 24	
Warren	Elijah A	25, 26	
Warren	Geo	2, 3, 182, 183	
Warren	Geo A	1	
Warren		69	addition; Crawfordsville, S of Wabash Ave. & E of Plum St
Warren		71	
Washington Street		70, 71	
Water Street		70, 71	
Waterbury & Meeker		76, 77	
Watson	Louisa M	188, 189	
Watson	Wm W	31, 32	
Watson	Rosanna	83, 84	undivided
Watson	Sarah F	73	
Watson		69, 71	
Watts	Martha	186, 187	
Waugh & Sparks		72	
Webster		68	
Weeks	Mark	47, 48	
Weikel	Harriet	83, 84	undivided
Weikel	John B	83, 84	undivided
Weikel	John B "etal"	83, 84	
Weikel	U S	6	
Welch	Julia	188, 189	
Weliver	Mary	220, 221	
Weliver	Pearson	124, 125	
Wert	Alex	91, 92	
Wert	Asher	158, 159, 160, 161	
Wert	Geo W	97, 98	
Wert		70	
West	Joel	76, 77	
West	T J	160, 161	
West	T J	174, 175	
West End		73	
West Perry Street		73	
West Wabash Avenue		8, 73	
White	W G & S C	13, 14, 27, 28	
White	Wm M	214, 215	
Whitecotton	M J	87, 88	
Whiteset	Jasper	58, 59	
Whitlock		70	addition; Crawfordsville, N of Wabash Ave. & between Grant & Whitlock Ave; including the orginal plat
Whitlock Avenue		70	
Whitlock Place		70	
Whitset	Jasper	53, 54	
Wier	Alex	93, 94	
Wier	James	93, 94	
Wier	James M	95, 96	
Wier	John	91, 92	
Wier	Salome A "etal"	109, 110	
Wilcox	George	126, 127	
Wilcox		73	
Wilhite	E A	11, 12, 91, 92, 93, 94, 95, 96	
Wilhite	E F	33, 34	
Wilhite	Eleazer F	35, 36	
Wilhite	Rolla O	29, 30	
Wilhite		72	
Wilkerson	Aaron Sr	49, 50	
Wilkinson	A H	6	
Wilkinson	A W Sr	37, 38	
Wilkinson	Aaron	13, 14	
Wilkinson	Anna	6	
Wilkinson	J	115	
Wilkinson	J W	39, 40	
Wilkinson	John M	166, 167	
Williams	Benjamin	13, 14, 27, 28	
Williams	C	6	
Williams	Chas N	89, 90	
Williams	Isham	66, 67	
Williams		181	addition
Williamson		71	addition; Crawfordsville, S of Wabash Ave & from Grant Ave to Plum Street
Willis	David	148, 149, 150, 151	
Wilson	Alex	126, 127	
Wilson	G T	6	

Wilson		69	pt addition; Crawfordsville, S of Wabash Ave. & E of Plum St
Wilson		71	addition; Crawfordsville, S of Wabash Ave & from Grant Ave to Plum Street
Wingert	Fannie M	49, 50	
Wingert	Jacob	45, 46	
Wingert	John M	51, 52	
Winningham	Mary	126, 127	
Winters	Jonathan	120, 121	
Wisehart	Samantha	186, 187	
Wisehart	Samantha J	2, 3	
Wisehart	T C	120, 121	
Wolfe		69	addition; Crawfordsville, S of Wabash Ave. & E of Plum St
Woodward		71	
Wray	Henry B	29, 30	
Wray	Martha E	101, 102	
Wray	Mary	214, 215	
Wray	Sam'l	115	
Wray	W H	57	
Wray		57, 70	
Wren	J F	66, 67	
Wright	J W	111, 112	
Wright	James	69	trustee
Wright		69, 71	
Yeagley	Dan W	148, 149	
Young	A	69	
Young	Arthur L	15, 16	
Young	Arthur S	4, 5	
Young	Arthur S "etal"	4, 5	
Young	Sarah	4, 5	
Young	W C	6	
Youngblood	M J	178, 179	
Yount	Dan	76, 77, 78	
Yountsville Gravel Road		75, 77, 78	
Zachary	A L	4, 5	
Zachary	J	6	
Zachary	Samuel & Viola	4, 5	
Zellar	Frank J	176, 177	
Zellar		180	
Zook	Albert	202, 203	
Zook	Chas E	202, 203	
Zook	Cora	212, 213	
Zook	Harry W	212, 213	
Zook	M E	76, 77	
Zook	Myra	202, 203, 212, 213	
Zook	Thos & Emma	218, 219	

JOURNAL CO.

Printers,
Stationers.

11843

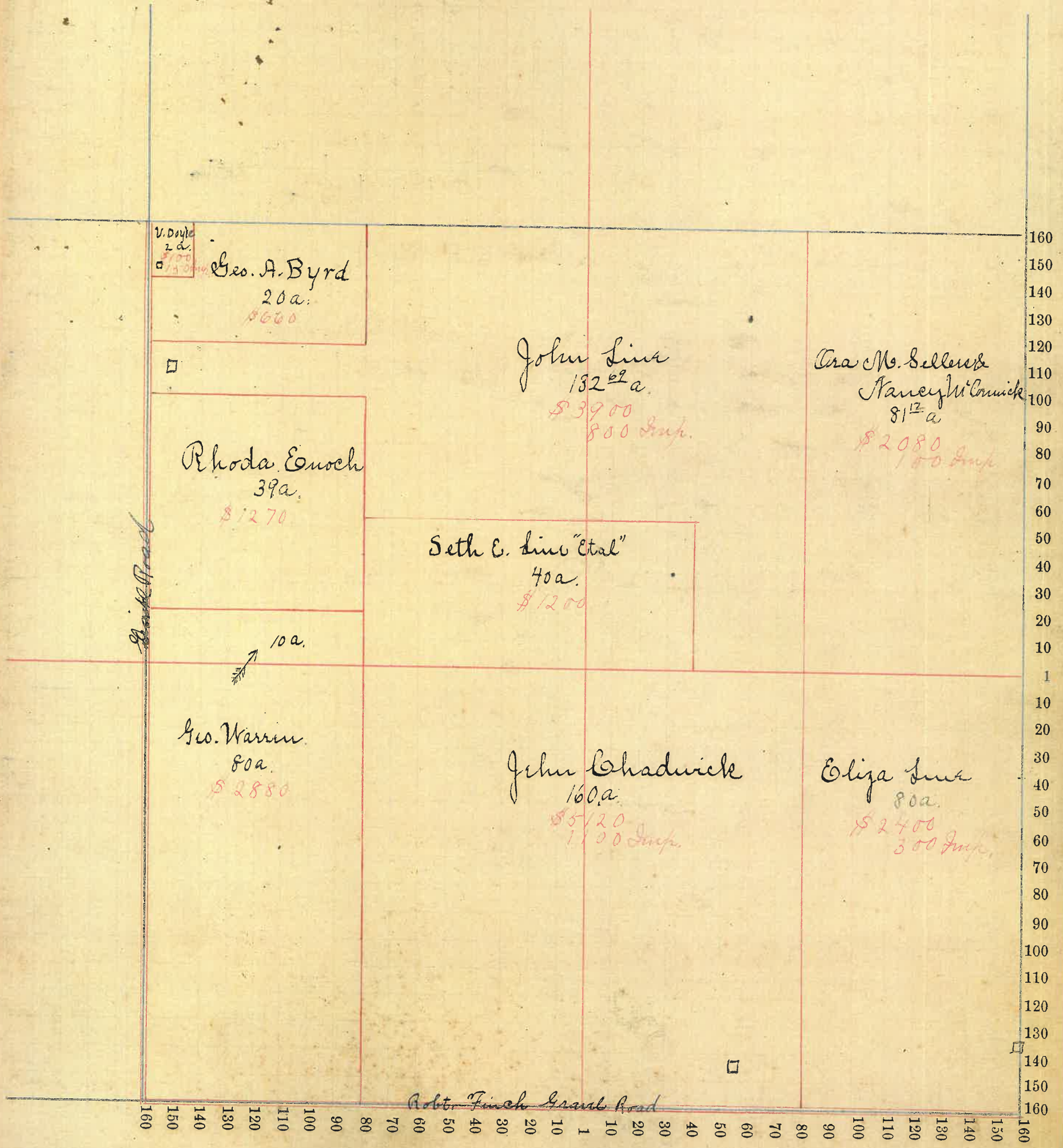
119 S. Green Street,
Crawfordsville.

WHEN ORDERING THIS BOOK IT WILL ONLY BE NECESSARY TO GIVE THE ABOVE NUMBER.

SECTION No. 1c

Congressional Township, No. 18 R. 4

SCALE:—Forty rods to an inch, or ten rods to a space, Congress Land, which is one mile square for a Section.
Number of acres in this Section, according to the UNITED STATES SURVEY,



V. Dwyer
2 a.
\$1000

Geo. A. Byrd
20 a.
\$600

John Sims
132 1/2 a.
\$3900
\$800 Imp.

Ara M. Sellers
Nancy M. Conwick
81 1/2 a.
\$2080
\$100 Imp.

Rhoda Enoch
39 a.
\$1270

Seth E. Sims "Etal"
40 a.
\$1200

10 a.

Geo. Warrin
80 a.
\$2880

John Chadwick
160 a.
\$5120
\$1100 Imp.

Oliza Sims
80 a.
\$2400
\$300 Imp.

Bank Road

Robt. Finch Grand Road

160
150
140
130
120
110
100
90
80
70
60
50
40
30
20
10
1
10
20
30
40
50
60
70
80
90
100
110
120
130
140
150
160

Montgomery COUNTY, INDIANA, 1899.

Assessor's Plat-Book for Congressional Township, No. 18

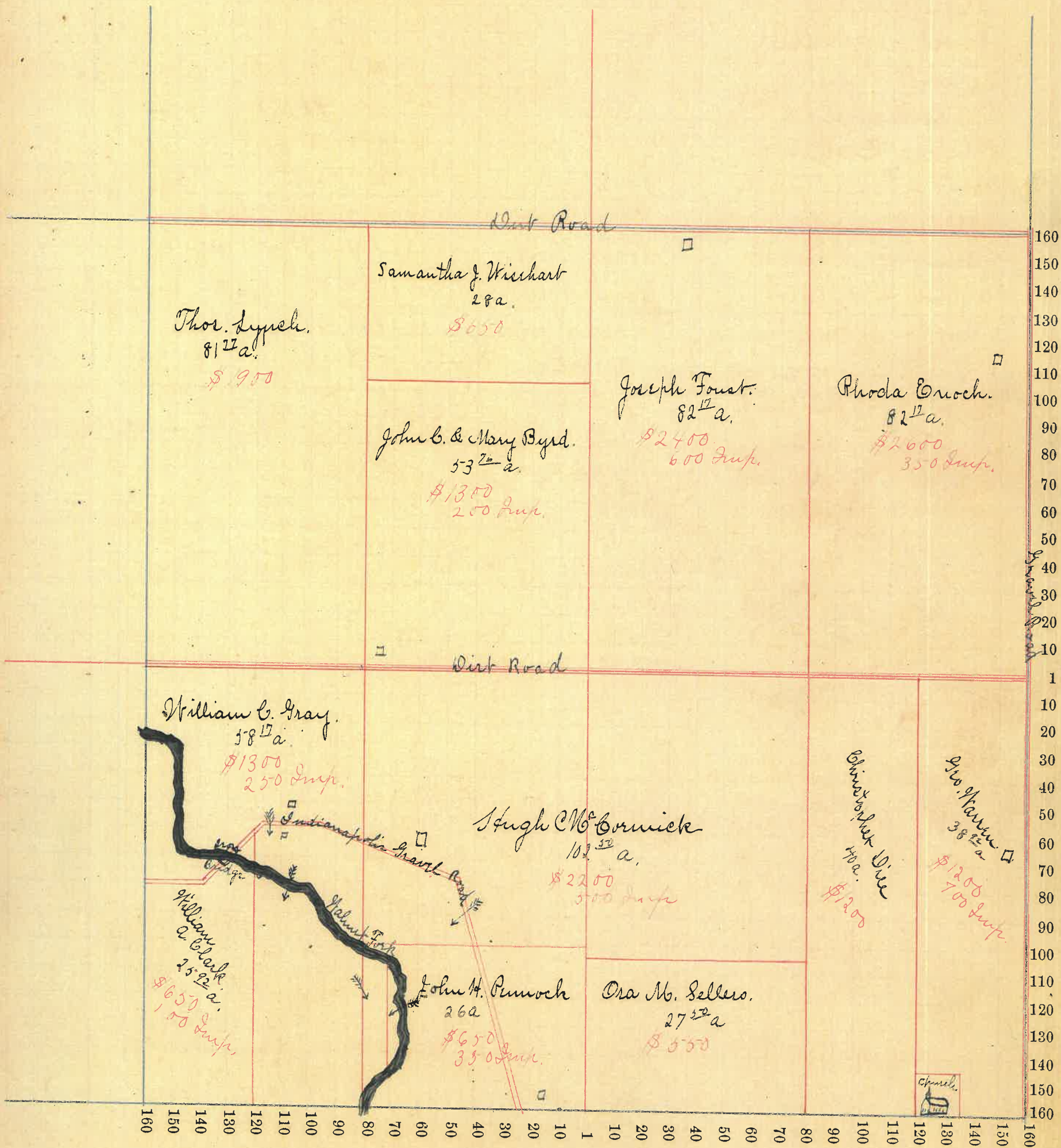
NAMES OF OWNERS.	Number on Plat.	DESCRIPTION.	Section.	Township.	Range.	Acres.	Hundredths.	Value of Lands.	Value of Improve-ments.	Value of Lands and Improvements.
Thomas Lynch		Pt. N. W. 1/4	2	18	4	81	77	\$1900	\$	\$1900
Samantha Winhart		Pt. N. W. 1/4	2	18	4	28		650		650
John C. & Mary Byrd		Pt. N. W. 1/4	2	18	4	53	76	1300	200	1500
Joseph Fohst		Pt. N. E. 1/4	2	18	4	82	17	2400	600	3000
Rhoda Enoch		Pt. N. E. 1/4	2	18	4	82	17	2600	350	2950
William C. Gray		Pt. S. W. 1/4	2	18	4	58	17	1300	250	1550
William A. Clark.		Pt. S. W. 1/4	2	18	4	25	92	650	100	750
John H. Pennock.		Pt. S. W. 1/4	2	18	4	26		650	350	1000
Hugh M. Connick		Pt. S. 1/2	2	18	4	102	50	2200	500	2700
Ora M. Sellers		Pt. S. E. 1/4	2	18	4	27	50	550		550
Christopher Dier		Pt. S. E. 1/4	2	18	4	40		1200		1200
Geo. Warren		Pt. S. E. 1/4	2	18	4	38	92	1200	700	1900

SECTION No. 2. c

Congressional Township, No. 18 R. 4.

SCALE:—Forty rods to an inch, or ten rods to a space, Congress Land, which is one mile square for a Section.

Number of acres in this Section, according to the UNITED STATES SURVEY,



Montgomery COUNTY, INDIANA, 1899.

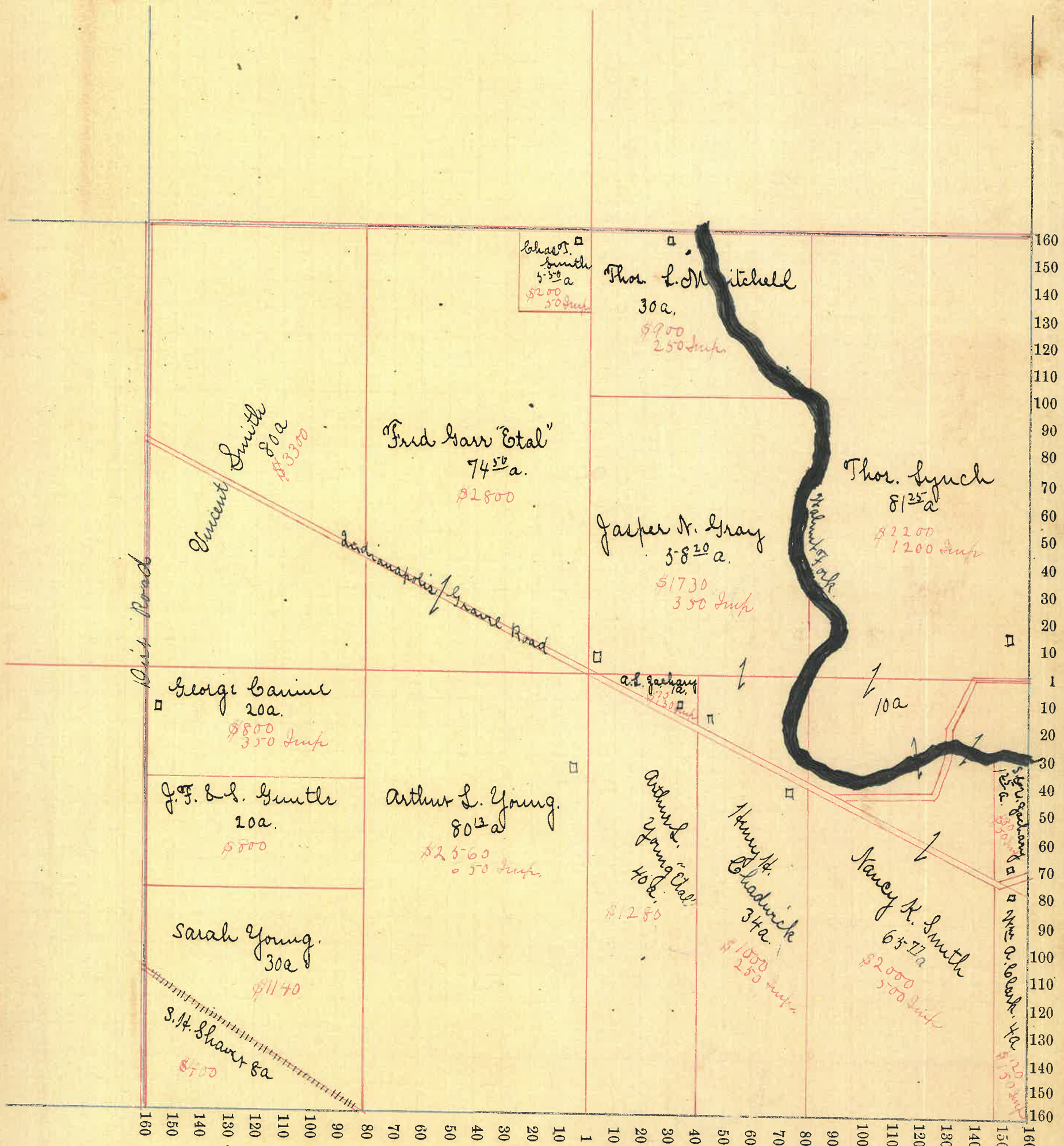
Assessor's Plat-Book for Congressional Township, No. 18

NAMES OF OWNERS.	Number on Plat.	DESCRIPTION.	Section.	Township.	Range.	Acres.	Hundredths.	Value of	Value of	Value of Lands
								Lands.	Improve-ments.	and Improvements.
Vincent Smith		Pt. N. W. 1/4	3	18	4	80		\$ 3300	\$ -	\$ 3300
Chas. T. Smith		Pt. N. W. 1/4	3	18	4	5	50	200	50	250
Fred Garr, "Etal"		Pt. N. W. 1/4	3	18	4	74	50	2800		2800
Thos. S. Mitchell		Pt. N. E. 1/4	3	18	4	30		900	250	1150
Jasper W. Gray		Pt. E. 1/2	3	18	4	58	20	1730	350	2050
Thomas Lynch		Pt. E. 1/2	3	18	4	91 25		2200	1200	3400
George Canier		Pt. S. W. 1/4	3	18	4	20		800	350	1150
Jacob F. & Saloma Guntle		Pt. S. W. 1/4	3	18	4	20		800		800
Sarah Young		Pt. S. W. 1/4	3	18	4	30		1140		1140
Sam'l H. Shaver		Pt. S. W. 1/4	3	18	4	8		400		400
Arthur S. Young		Pt. S. W. 1/4	3	18	4	80	13	2560	650	3210
Arthur S. Young "Etal"		Pt. S. E. 1/4	3	18	4	40		1280		1280
A. S. Zachary		Pt. S. E. 1/4	3	18	4	1		70	130	200
Henry H. Chadwick		Pt. S. E. 1/4	3	18	4	34		1000	250	1250
Fancy K. Smith		Pt. S. E. 1/4	3	18	4	65	77	2000	500	2500
Wm. A. Clark		Pt. S. E. 1/4	3	18	4	4		120	150	270
Samuel & Viola Zachary		Pt. S. E. 1/4	3	18	4	1	25	80	50	130

SECTION No. 23.6

Congressional Township, No. 18 R. 4.

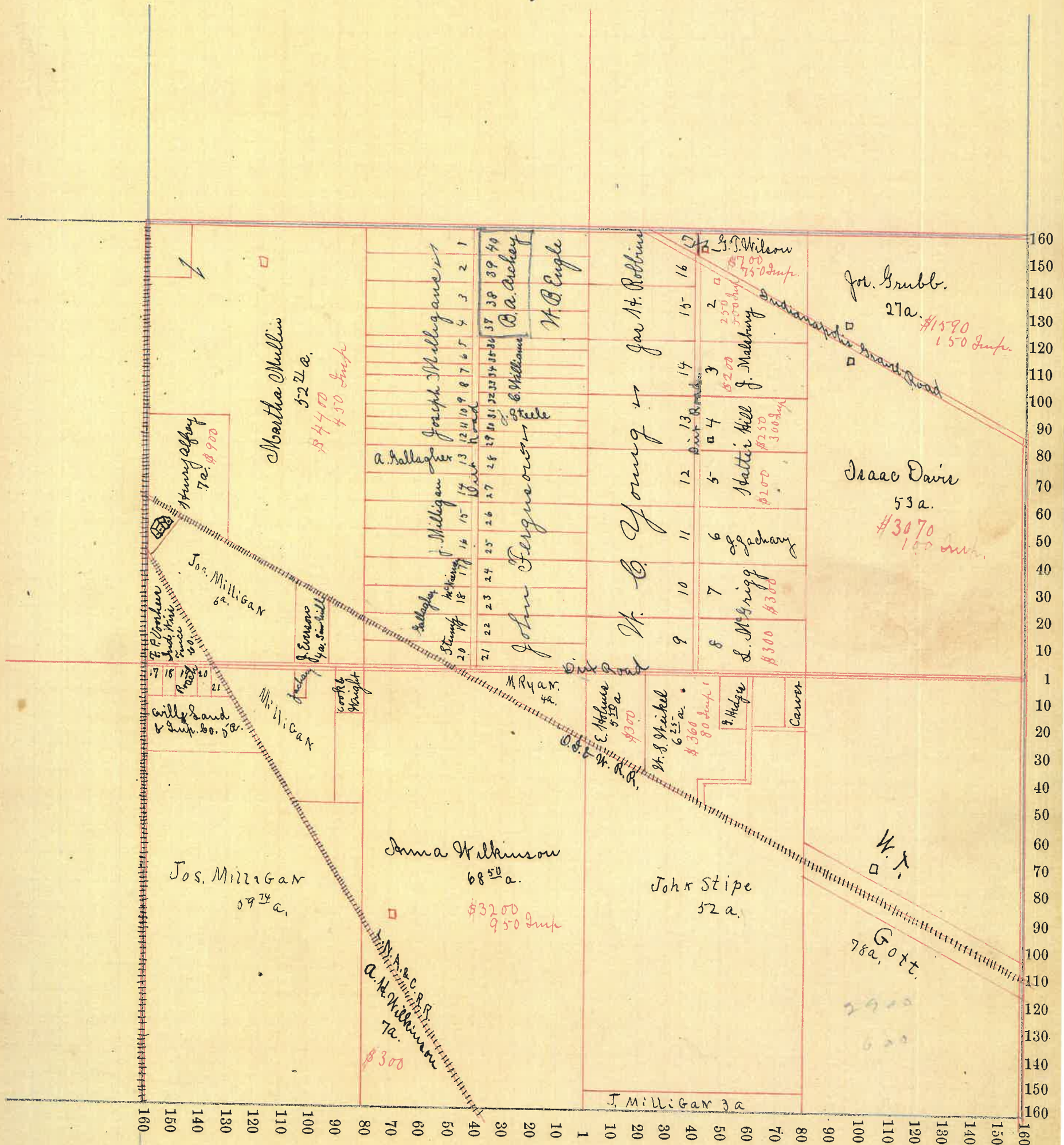
SCALE:—Forty rods to an inch, or ten rods to a space, Congress Land, which is one mile square for a Section.
Number of acres in this Section, according to the UNITED STATES SURVEY,



SECTION No. 4 C

Congressional Township, No. 18 R. 4.

SCALE:—Forty rods to an inch, or ten rods to a space, Congress Land, which is one mile square for a Section.
Number of acres in this Section, according to the UNITED STATES SURVEY,

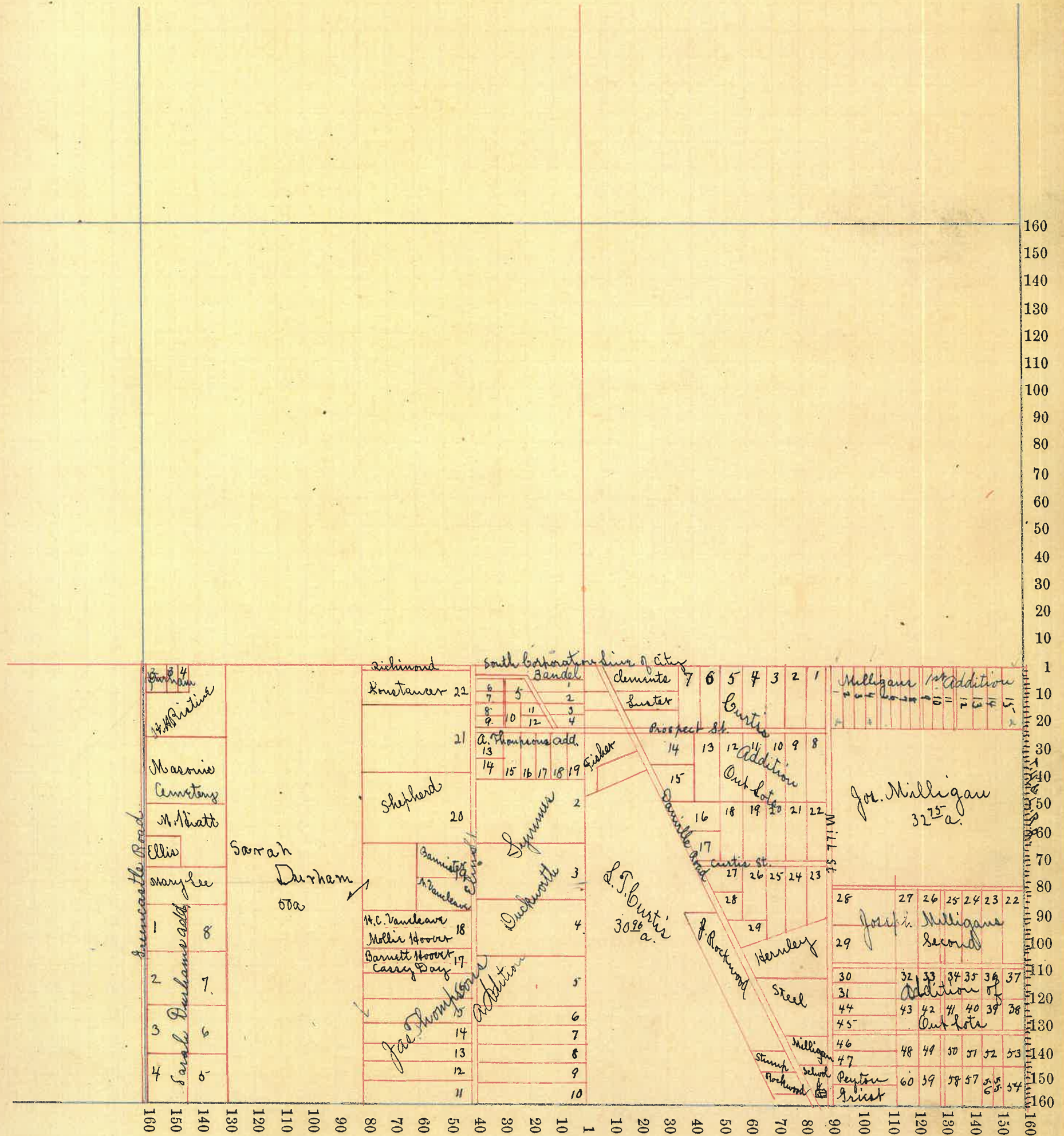


SECTION No. 50

Congressional Township, No. 18 R. 4

SCALE:—Forty rods to an inch, or ten rods to a space, Congress Land, which is one mile square for a Section.

Number of acres in this Section, according to the UNITED STATES SURVEY,

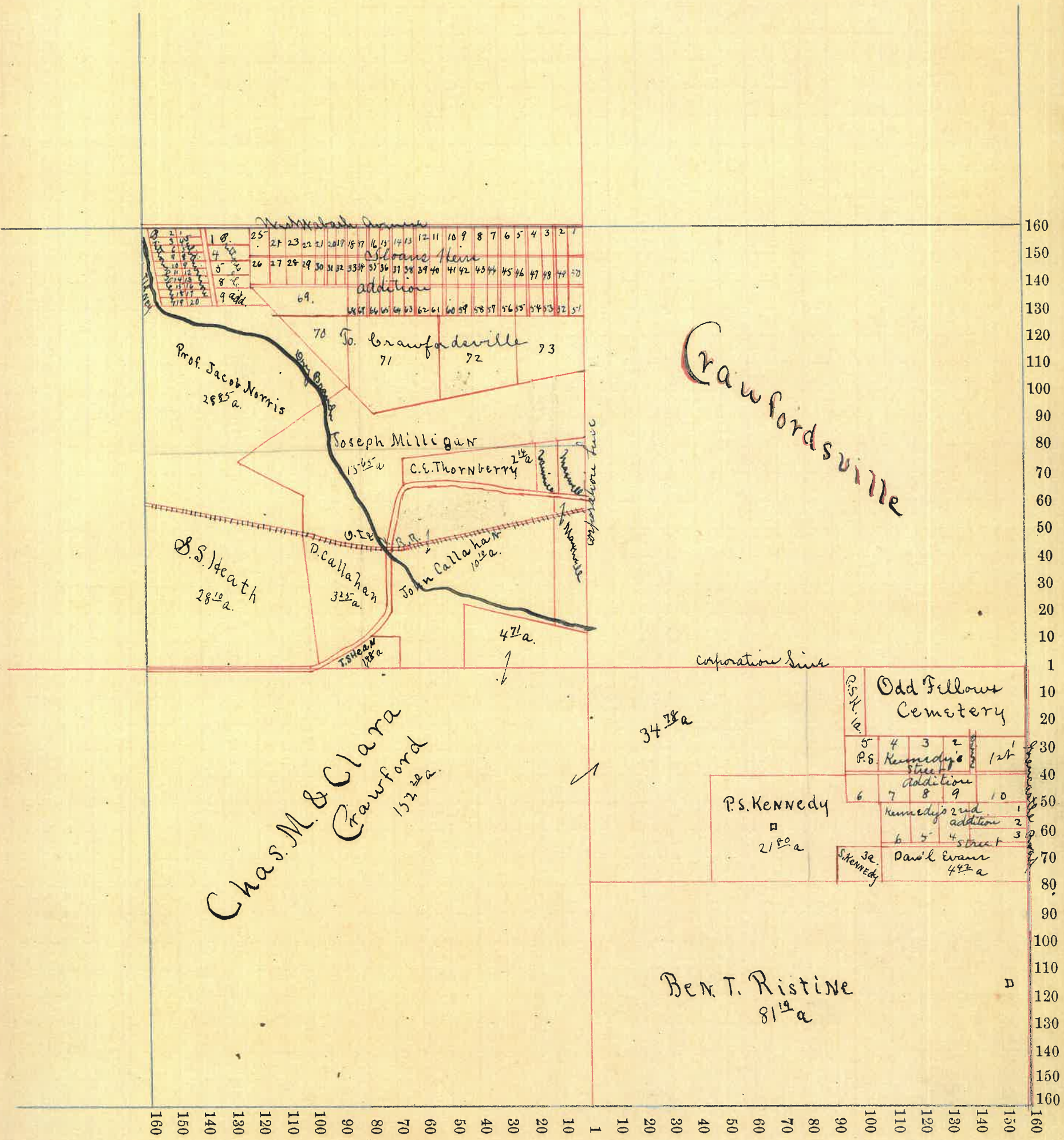


SECTION No. 6.2

Congressional Township, No. 18 R. 4

SCALE:—Forty rods to an inch, or ten rods to a space, Congress Land, which is one mile square for a Section.

Number of acres in this Section, according to the UNITED STATES SURVEY, _____



Montgomery

COUNTY, INDIANA, 1899.

Assessor's Plat-Book for

Union

Township, No.

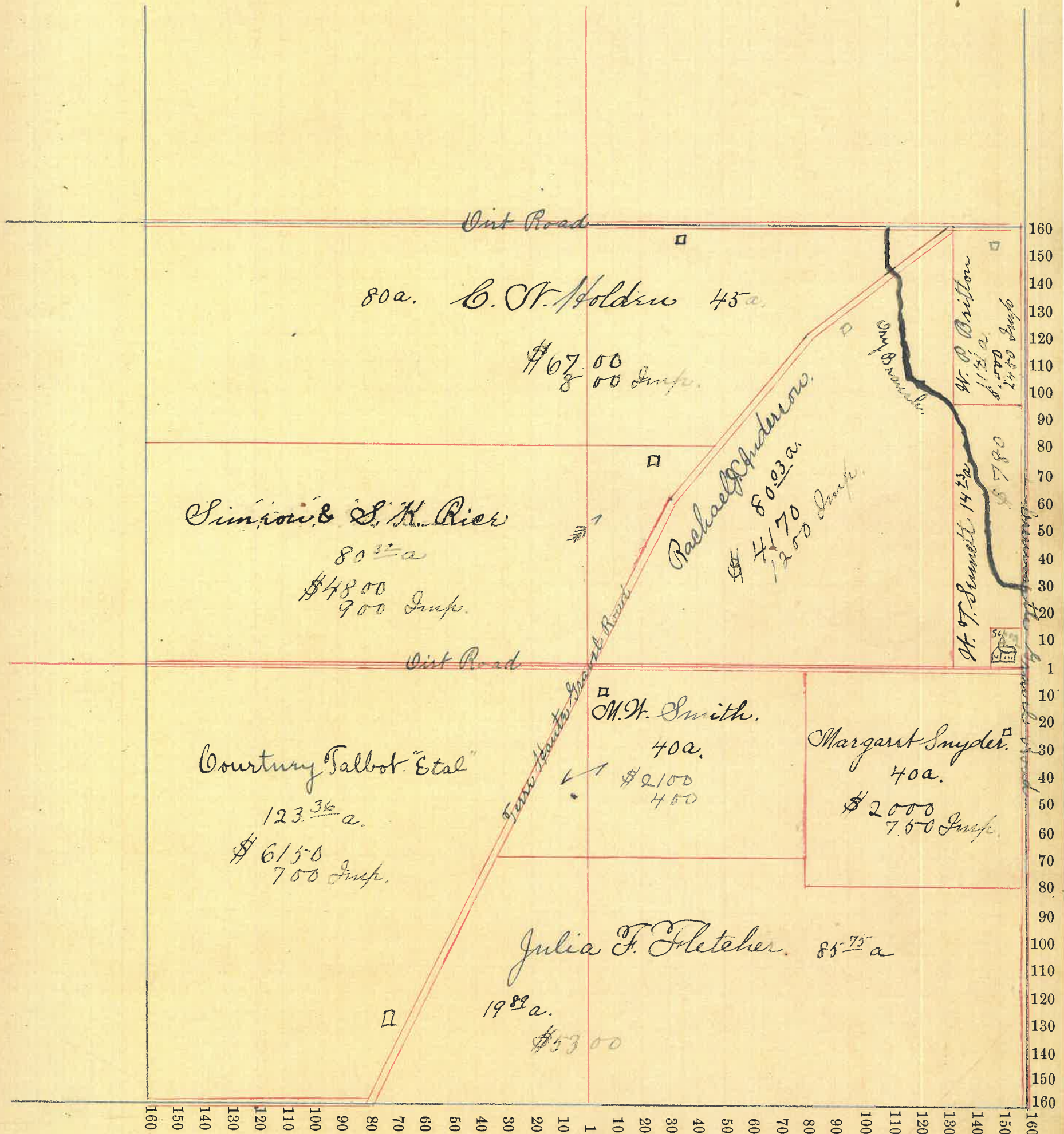
NAMES OF OWNERS.	Number on Plat.	DESCRIPTION.	Section.	Township.	Range.	Acres.	Hundredths.	Value of Lands.	Value of Improve-ments.	Value of Lands and Improvements.
Courtnay Talbot & Co		Pt. S. W. 1/4	7	18	4	123	36	6100	750	6850
Julia F. Fletcher		Pt. S. 1/2	7	18	4	105	64	5300		5300
Geo. P. Britton		Pt. N. E. 1/4	7	18	4	11	41	1000	2750	3750
H. T. Semmett		Pt. N. E. 1/4	7	18	4	17	43	780		780
M. W. Smith		Pt. S. 1/2	7	18	4	40		2100	750	2850
Margaret C. Snyder		Pt. S. E. 1/4	7	18	4	40		2000	750	2750
Richard Anderson		Pt. N. E. 1/4	7	18	4	80	3	7170	1200	8370
Simon & S. H. Pier		Pt. North 1/2	7	18	4	80	32	7850	950	8800
Chas. N. Holden		Pt. North 1/2	7	18	4	125		6700	800	7500
							62019			
							33000			

SECTION No. 7c

Congressional Township, No. 18 R. 4

SCALE:—Forty rods to an inch, or ten rods to a space, Congress Land, which is one mile square for a Section.

Number of acres in this Section, according to the UNITED STATES SURVEY,.....



Montgomery COUNTY, INDIANA, 1899.

Assessor's Plat-Book for Union Township, No. _____

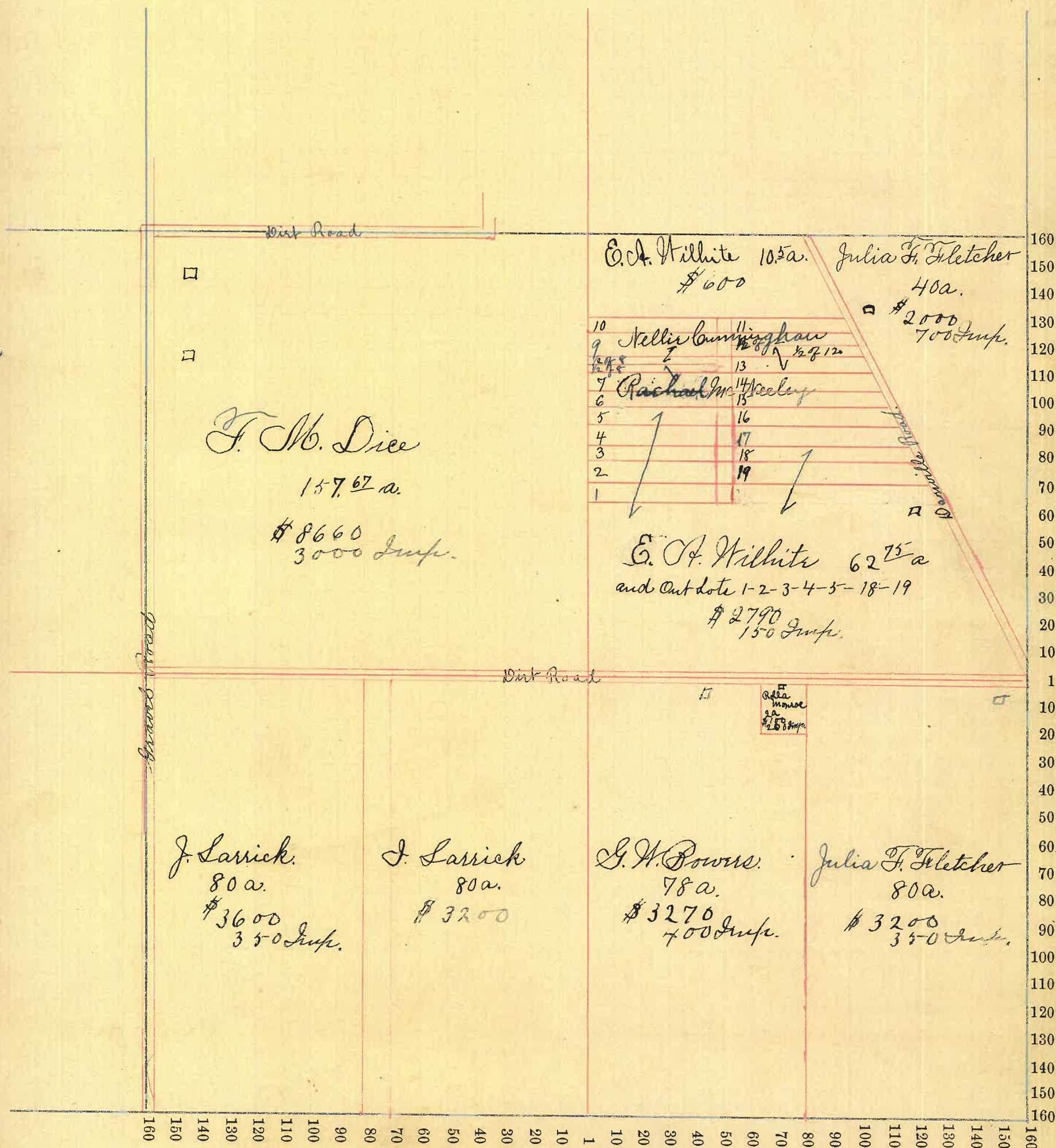
NAMES OF OWNERS.	Number on Plat.	DESCRIPTION.	Section.	Township.	Range.	Acres.	Hundredths.	Value of Lands.	Value of Improve-ments.	Value of Lands and Improvements.
F. M. Dice		N. West 1/4	8	18	4	157	67	\$8,660	\$3,000	\$11,660.
John Sarrick		W. 1/2 of S. W. 1/4	8	18	4	80		\$3,600	\$350.	\$3,950.
Isaac Sarrick		E. 1/2 of S. West 1/4	8	18	4	80		\$3,200.		\$3,200.
G. W. Powers		Pt. of W. 1/2 of S. East 1/4	8	18	4	78		\$3,270.	\$400.	\$3,670.
Julia F. Fletcher		E. 1/2 of S. East 1/4	8	18	4	80		\$3,200	\$350.	\$3,550.
Rolla Mouror		Pt. of W. 1/2 of S. East 1/4	8	18	4	2		\$100.	\$200.	\$300.
E. A. Wilhite		Pt. of N.E. 1/4	8	18	4	10	50	\$600.		\$600.
do.		Pt. of N.E. 1/4	8	18	4	62	75	\$2,790.	\$150.	\$2,940.
do.		Out lots 1, 2, 3, 4, 5, 18, 19.						\$1,050		\$1,050.
Nellie Cunningham		Out lots 9, 10, 11, 12, 13, 14, 15, 16, 17, 18, 19.	8	18	4			\$600	\$400	\$1,000.
Julia F. Fletcher		Pt. N.E. 1/4	8	18	4	40		\$2,000.	\$700.	\$2,700.
Rachael McAuley		Out lots 6, 7, 8, 9, 10, 11, 12, 13, 14, 15, 16, 17.	8	18	4	40		\$1,425.		\$1,425.
Nellie Cunningham		Outlot 9	8	18	4			125		125
do.		" 10	8	18	4			125		125
do.		" 11	8	18	4			200		200
do.		1/2 " 12	8	18	4			110	400	\$510
do.		1/2 " 8	8	18	4			65		65
Rachael McAuley		Outlot 6	8	18	4			125		125
do.		" 7	8	18	4			125		125
do.		1/2 " 8	8	18	4			65		65
do.		1/2 " 12	8	18	4			110		110
do.		" 13	8	18	4			200		200
do.		" 14	8	18	4			200		200
do.		" 15	8	18	4			200		200
do.		" 16	8	18	4			200		200
do.		" 17	8	18	4			200		200
E. A. Wilhite		" 1	8	18	4			100		100
do.		" 2	8	18	4			100		100
do.		3	8	18	4			100		100
do.		4	8	18	4			100		100
do.		5	8	18	4			100		100
do.		18	8	18	4			150		150
do.		19	8	18	4			150		150

SECTION No. 8. E

Congressional Township, No. 18. R. 4

SCALE:—Forty rods to an inch, or ten rods to a space, Congress Land, which is one mile square for a Section.

Number of acres in this Section, according to the UNITED STATES SURVEY,.....



Montgomery

COUNTY, INDIANA, 1899.

Assessor's Plat-Book for

Union

Township, No.

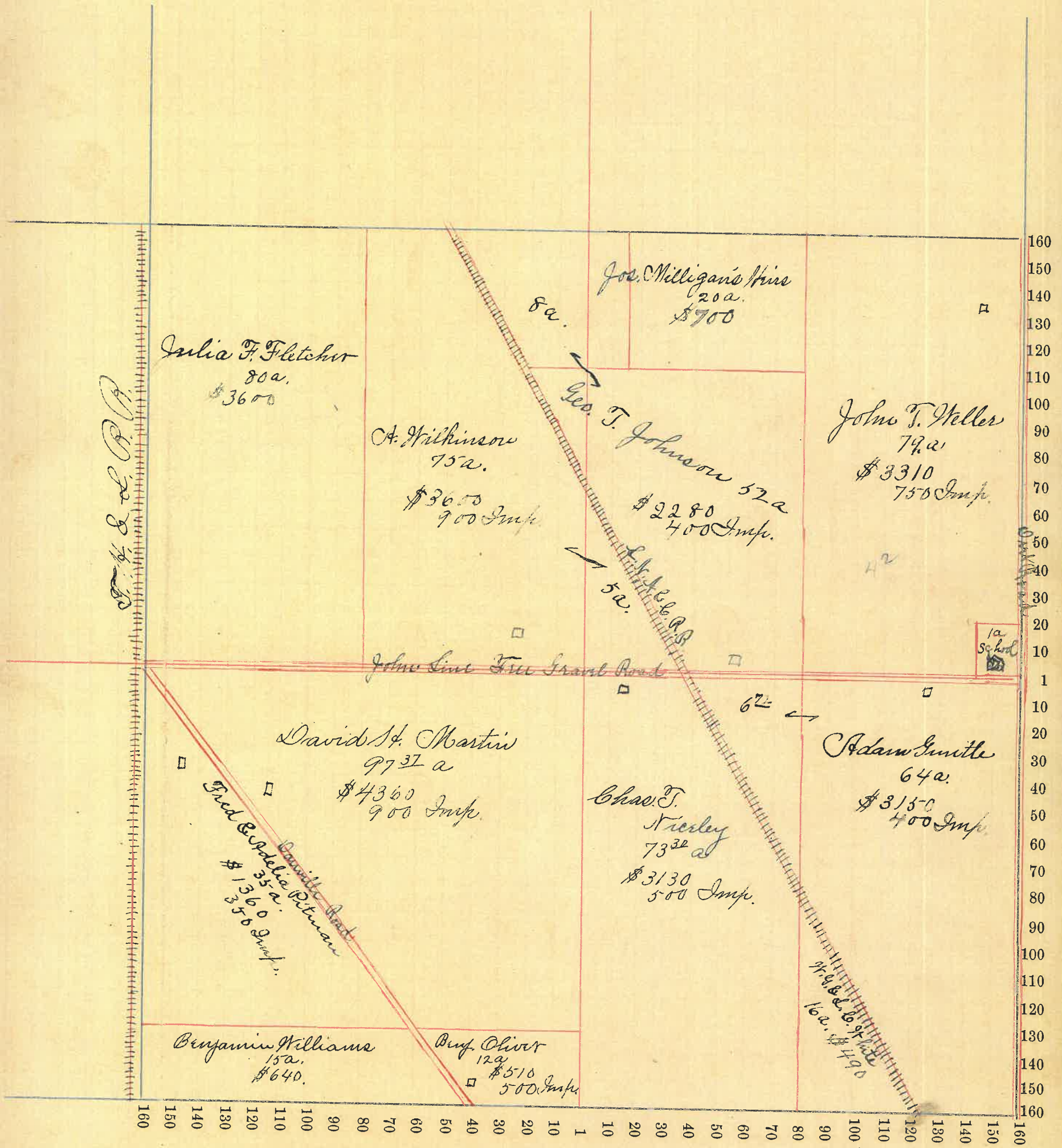
NAMES OF OWNERS.	Number on Plat.	DESCRIPTION.	SECTION.			Acres.	Hundredths.	Value of Lands.	Value of Improvements.	Value of Lands and Improvements.
			Section.	Township.	Range.					
Harro Wilkinson		Pt. N. W. 1/4	9	18	4	80		\$ 3600	\$ 900	\$ 4500
John T. Keller		Pt. N. E. 1/4	9	18	4	79		3310	750	4060
W. G. & L. C. White		Pt. S. E. 1/4	9	18	4	16		490		490
Geo. T. Johnson		Pt. N. E. 1/4	7	18	4	60		2280	400	2680
Adam Guntle		Pt. S. E. 1/4	9	18	4	70	72	3150	400	3550
Jos. Milligan's Heirs		Pt. N. E. 1/4	9	18	4	20		700		700
Julia F. Fletcher		Pt. N. W. 1/4	9	18	4	80		3600		3600
Fred & Adelia Pitman		Pt. S. W. 1/4	9	18	4	35		1360	350	1710
Benjamin Williams		Pt. S. W. 1/4	9	18	4	15	09	640		640
Benjamin Oliver		Pt. S. W. 1/4	9	18	4	12		510	500	1010
David H. Martin		Pt. S. W. 1/4	9	18	4	97	37	4360	900	5260
Chas. T. Tierley		Pt. S. E. 1/4	9	18	4	73	30	3130	500	3630

63845 130

SECTION No. 9 e

Congressional Township, No. 18 R. 4

SCALE:—Forty rods to an inch, or ten rods to a space, Congress Land, which is one mile square for a Section.
Number of acres in this Section, according to the UNITED STATES SURVEY,.....



Montgomery COUNTY, INDIANA, 1899.

Assessor's Plat-Book for Congressional Township, No. 18.

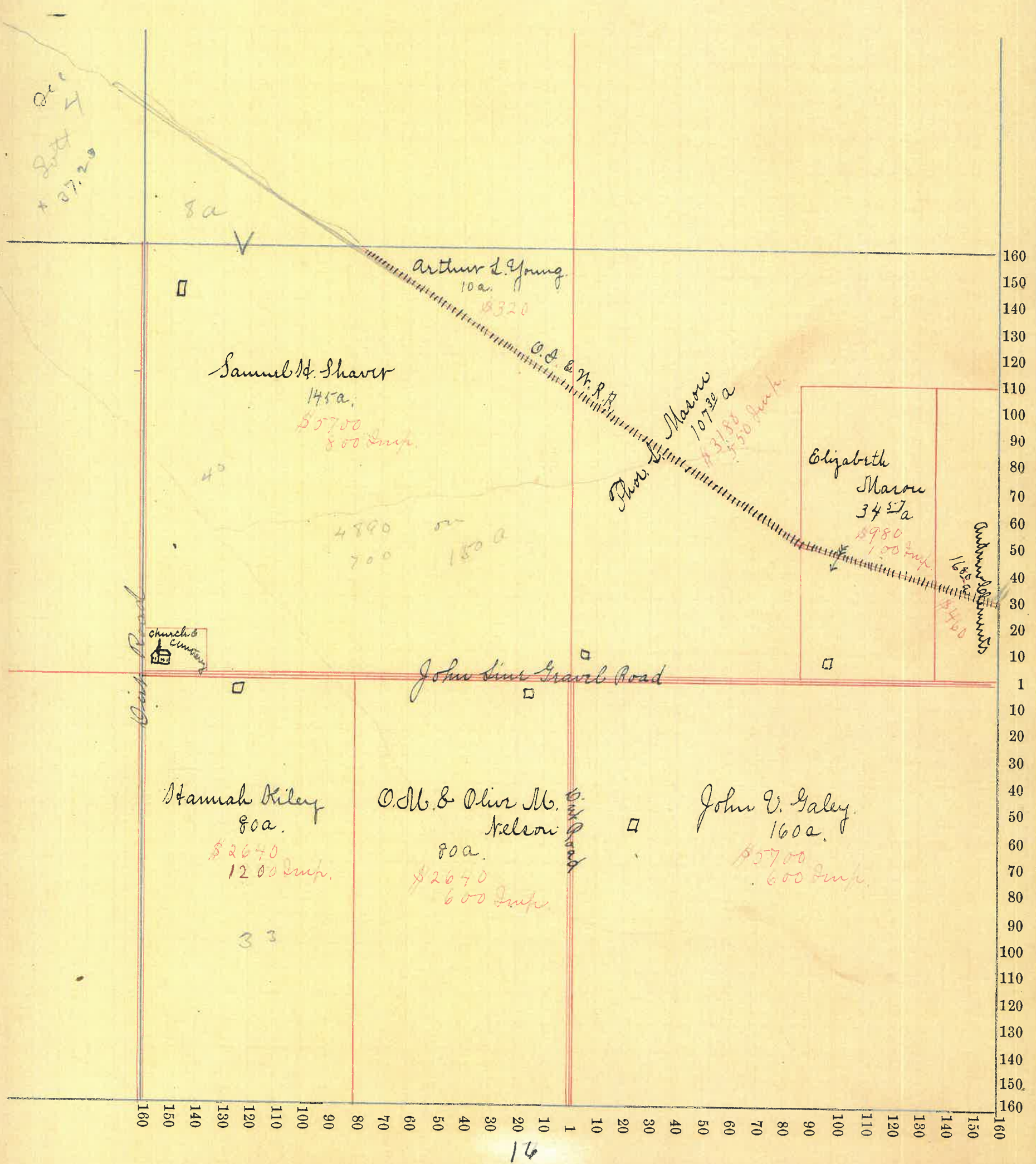
NAMES OF OWNERS.	Number on Plat.	DESCRIPTION.	Section.	Township.	Range.	Acres.	Hundredths.	Value of	Value of	Value of Lands
								Lands.	Improve-ments.	and Improvements.
Samuel H. Shaver		Pt. N. W. 1/4	10	18	4	145		\$ 5700	\$ 800	\$ 6500
Arthur L. Young		Pt. N. W. 1/4	10	18	4	10		320		320
Thomas S. Mason		Pt. N. E. 1/4	10	18	4	107	30	3180	550	3730
Elizabeth Mason		Pt. N. E. 1/4	10	18	4	34	57	980	100	1080
Andrew Clementz		Pt. N. E. 1/4	10	18	4	16	80	460		460
Stannah Kiley		Pt. S. W. 1/4	10	18	4	80		2640	1200	3590
O. M. & Oliver M. Nelson		Pt. S. W. 1/4	10	18	4	80		2640	600	3240
John D. Gale		S. E. 1/4	10	18	4	160		5700	600	6300
								633	67	720

SECTION No. 10. ✓

Congressional Township, No. 18 R. 4.

SCALE:—Forty rods to an inch, or ten rods to a space, Congress Land, which is one mile square for a Section.

Number of acres in this Section, according to the UNITED STATES SURVEY,



Montgomery COUNTY, INDIANA, 1899.

Assessor's Plat-Book for Congressional Township, No. 18

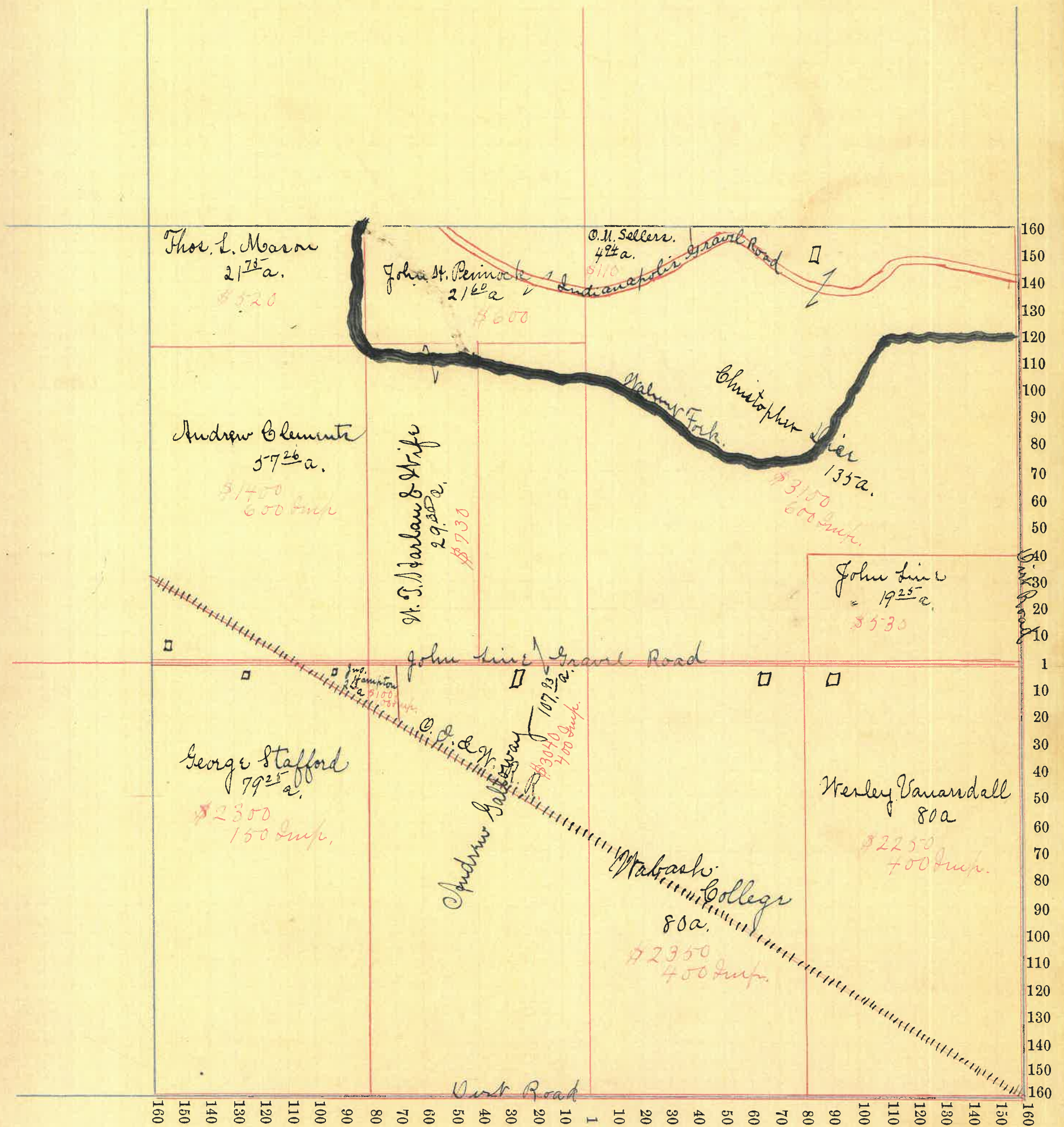
NAMES OF OWNERS.	Number on Plat.	DESCRIPTION.	Section.	Township.	Range.	Acres.	Hundredths.	Value of Lands.	Value of Improvements.	Value of Lands and Improvements.
Thomas L. Mason		Pt. N. W. 1/4	11	18	4	21	75	520		520
Andrew Clements		Pt. N. W. 1/4	11	18	4	57	26	1400	600	2000
John H. Pemrock		Pt. N. W. 1/4	11	18	4	21	60	600		600
Wm. F. Harlan & Wife		Pt. N. W. 1/4	11	18	4	29	30	730		730
Ora. M. Sellers		Pt. N. E. 1/4	11	18	4	4	94	110		110
Christopher Dier		Pt. N. E. 1/4	11	18	4	19	25	3100	600	3700
John Sims		Pt. N. E. 1/4	11	18	4	19	25	530		530
John Hampton		Pt. S. W. 1/4	11	18	4	2	13	100	100	200
Andrew Galloway		Pt. W. 1/2	11	18	4	107	93	3030	400	3430
Wabash College		Pt. S. E. 1/4	11	18	4	80		2350	400	2750
George Stafford		Pt. S. W. 1/4	11	18	4	79	25	2300	150	2450
Wesley Vanardall		Pt. S. E. 1/4	11	18	4	80		2250	400	2650
								638 43		17020

SECTION No. 11. C

Congressional Township, No. 18 R. 4

SCALE:—Forty rods to an inch, or ten rods to a space, Congress Land, which is one mile square for a Section.

Number of acres in this Section, according to the UNITED STATES SURVEY,.....



Montgomery COUNTY, INDIANA, 1899.

Assessor's Plat-Book for Congressional Township, No. 18

NAMES OF OWNERS.	Number on Plat.	DESCRIPTION.	Section.	Township.	Range.	Acres.	Hundredths.	Value of Lands.	Value of Improve-ments.	Value of Lands and Improvements.
Jemima J. Swain		Pt. N. 1/2 & Pt. S. 1/2	12	18	4	170	90	\$ 7100	\$ 200	\$ 4300
John Chadwick		Pt. N. W. 1/4	12	18	4	40		1080	.	1080
W. H. Johnson		Pt. N. E. 1/4	12	18	4	61		1830		1830
Daniel Beck.		Pt. N. E. 1/4	12	18	4	28	27	560	100	660
Jeremiah T. Chadwick		Pt. S. W. 1/4	12	18	4	158	92	4320	900	5220
Wm A. Stafford		Pt. S. E. 1/4	12	18	4	93	50	2130	350	2480
Wm A. & B. W. Stafford		Pt. S. E. 1/4	12	18	4	26	26	630		630
Oliver H. Powell		Pt. N. E. 1/4 & Pt. S. E. 1/4	12	18	4	43	50	900	400	1300
Sarah M. Gregg.		Pt. S. E. 1/4	12	18	4	10	13	280		280
Joseph R. Sims		Pt. S. W. 1/4	12	18	4	1	20	50		

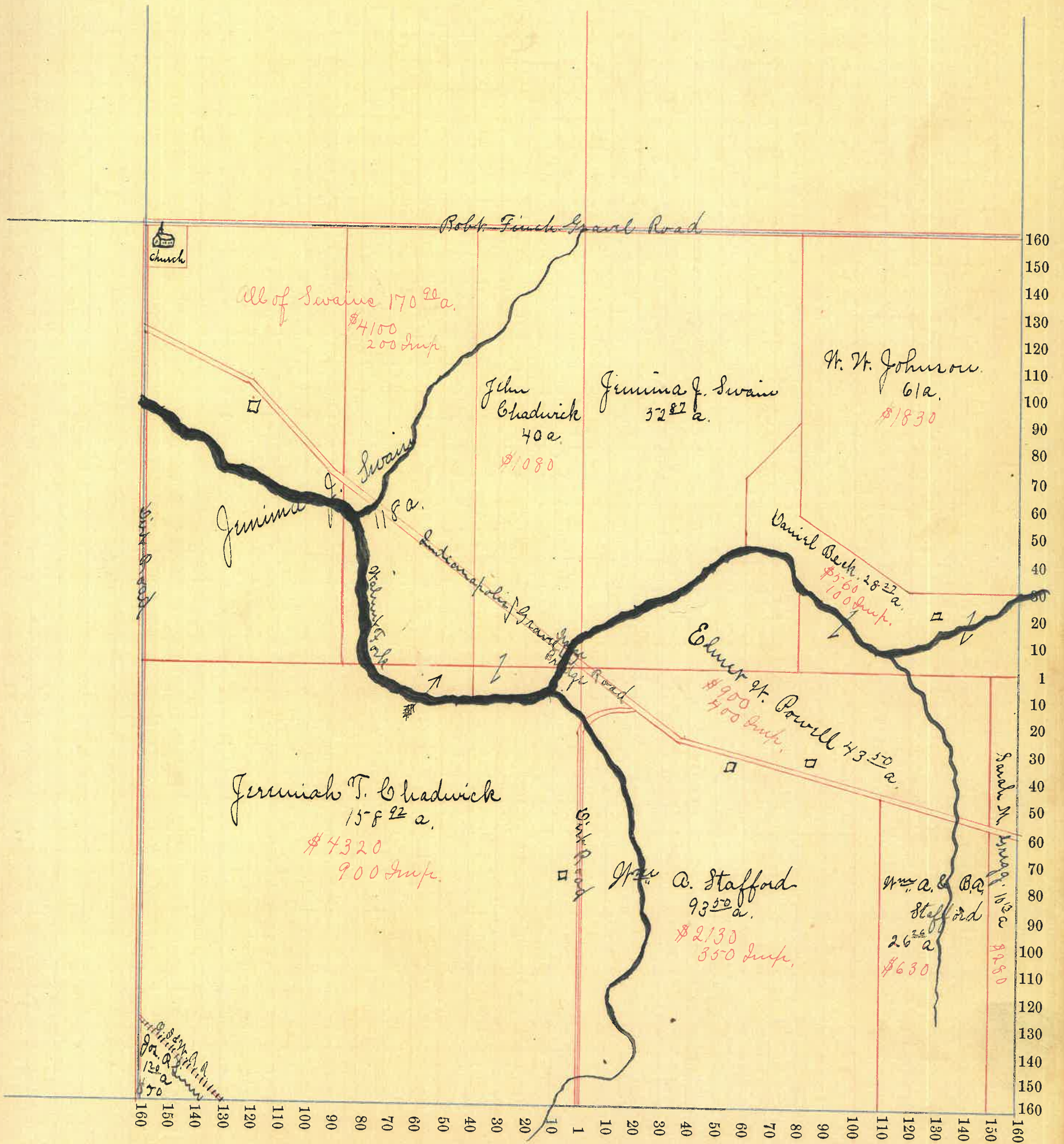
63066
15,880

SECTION No. 12. C

Congressional Township, No. 18 R. 4.

SCALE:—Forty rods to an inch, or ten rods to a space, Congress Land, which is one mile square for a Section.

Number of acres in this Section, according to the UNITED STATES SURVEY,



Montgomery COUNTY, INDIANA, 1899.

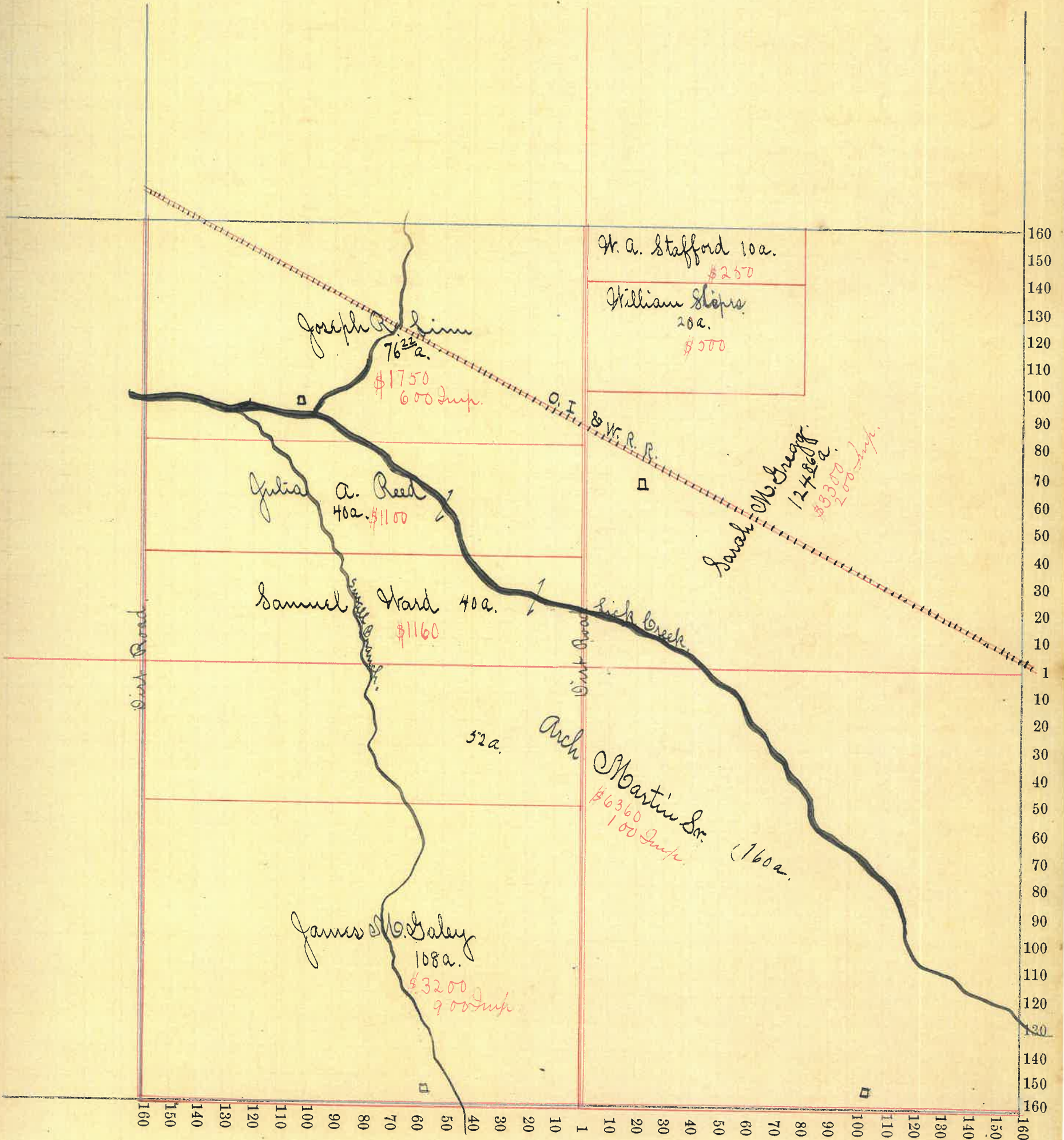
Assessor's Plat-Book for Congressional Township, No. 18

NAMES OF OWNERS.	Number on Plat.	DESCRIPTION.	Section.	Township.	Range.	Acres.	Hundredths.	Value of	Value of	Value of Lands
								Lands.	Improvements.	and Improvements.
Joseph R. Sims		Pt. N. W. 4	13	18	4	76	22	\$ 1750	\$ 600	\$ 2350
Julia A. Bird		Pt. N. W. 4	13	18	4	40		1100		1100
Samuel Ward		Pt. N. W. 4	13	18	4	40		1160		1160
W. A. Stafford		Pt. N. E. 4	13	18	4	10		250		250
William J. Lips		Pt. N. E. 4	13	18	4	20		500		500
Sarah M. Gregg		Pt. N. E. 4	13	18	4	124	86	3300	200	3500
James M. Saley		Pt. S. W. 4	13	18	4	108		3200	900	4100
Arch Martin		Pt. S. 2	13	18	4	212		6360	100	6460

SECTION No. 13 ✓

Congressional Township, No. 18 R. 4

SCALE:—Forty rods to an inch, or ten rods to a space, Congress Land, which is one mile square for a Section.
Number of acres in this Section, according to the UNITED STATES SURVEY,



Montgomery COUNTY, INDIANA, 1899.

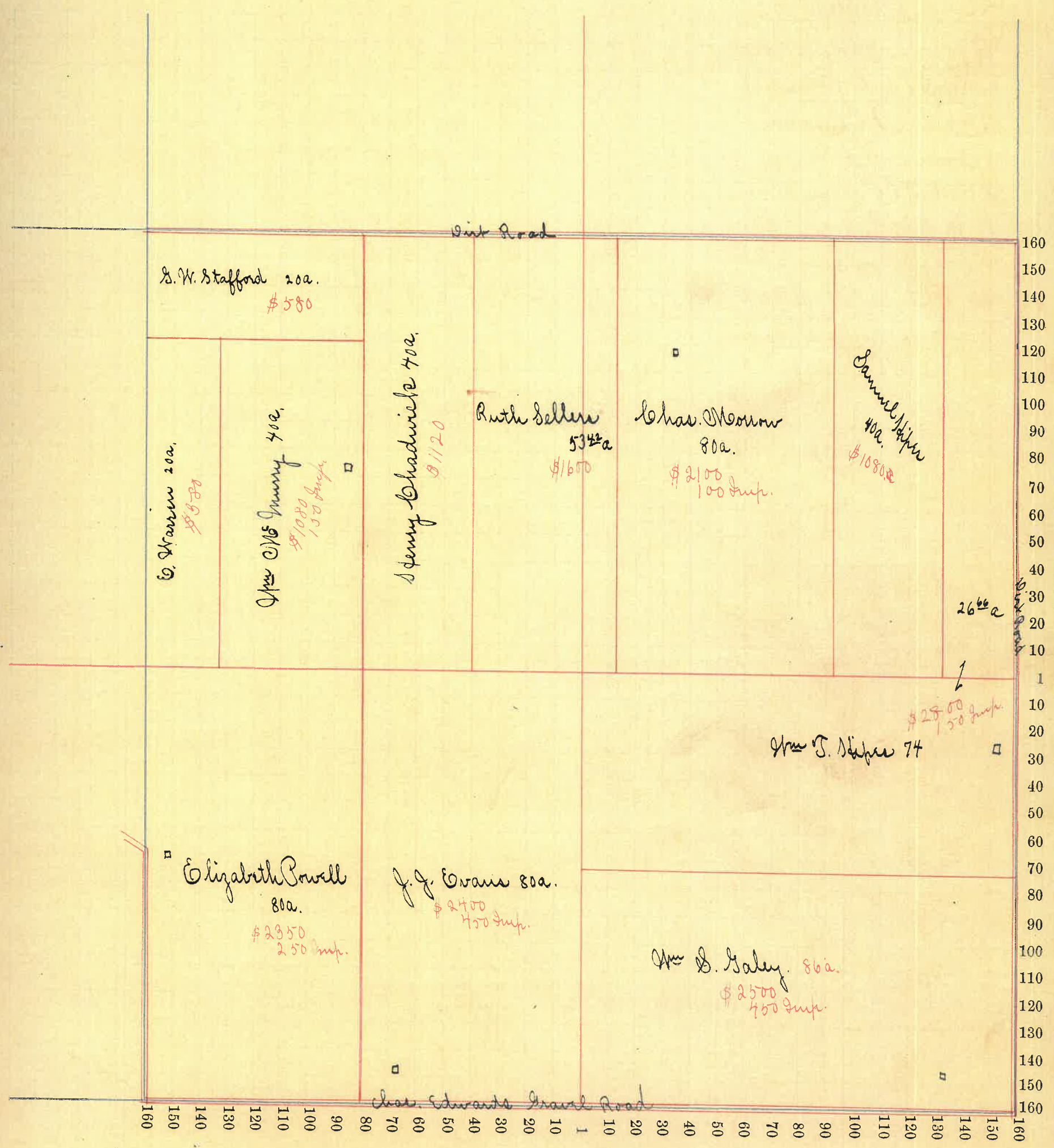
Assessor's Plat-Book for Congressional Township, No. 18.

NAMES OF OWNERS.	Number on Plat.	DESCRIPTION.	Section.	Township.	Range.	Acres.	Hundredths.	Value of Lands.	Value of Improvements.	Value of Lands and Improvements.
G. W. Stafford		Pt. N. W. 4	14	18	4	20		\$ 580		\$ 580
E. Wankle		Pt. N. W. 4	14	18	4	20		580		580
Wm. M. Murry		Pt. N. W. 4	14	18	4	40		1080	150	1230
Henry Chadwick		Pt. N. W. 4	14	18	4	40		1120		1120
Ruth Sellers		Pt. N. 2	14	18	4	53	42	1600		1600
Chas. Morrow		Pt. N. E. 4	14	18	4	80		2100	100	2200
Samuel Hipes		Pt. N. E. 4	14	18	4	40		1080		1080
Wm. T. Hipes		Pt. E. 2	14	18	4	100	66	2800	100	2900
Elizabeth Crowell		Pt. S. W. 4	14	18	4	80		2350	250	2600
J. Evans		Pt. S. W. 4	14	18	4	80		2400	450	2850
Wm. S. Galry		Pt. S. E. 4	14	18	4	86		2500	450	2900

SECTION No. 14. c

Congressional Township, No. 18. R. 4.

SCALE:—Forty rods to an inch, or ten rods to a space, Congress Land, which is one mile square for a Section.
Number of acres in this Section, according to the UNITED STATES SURVEY,



Montgomery COUNTY, INDIANA, 1899.

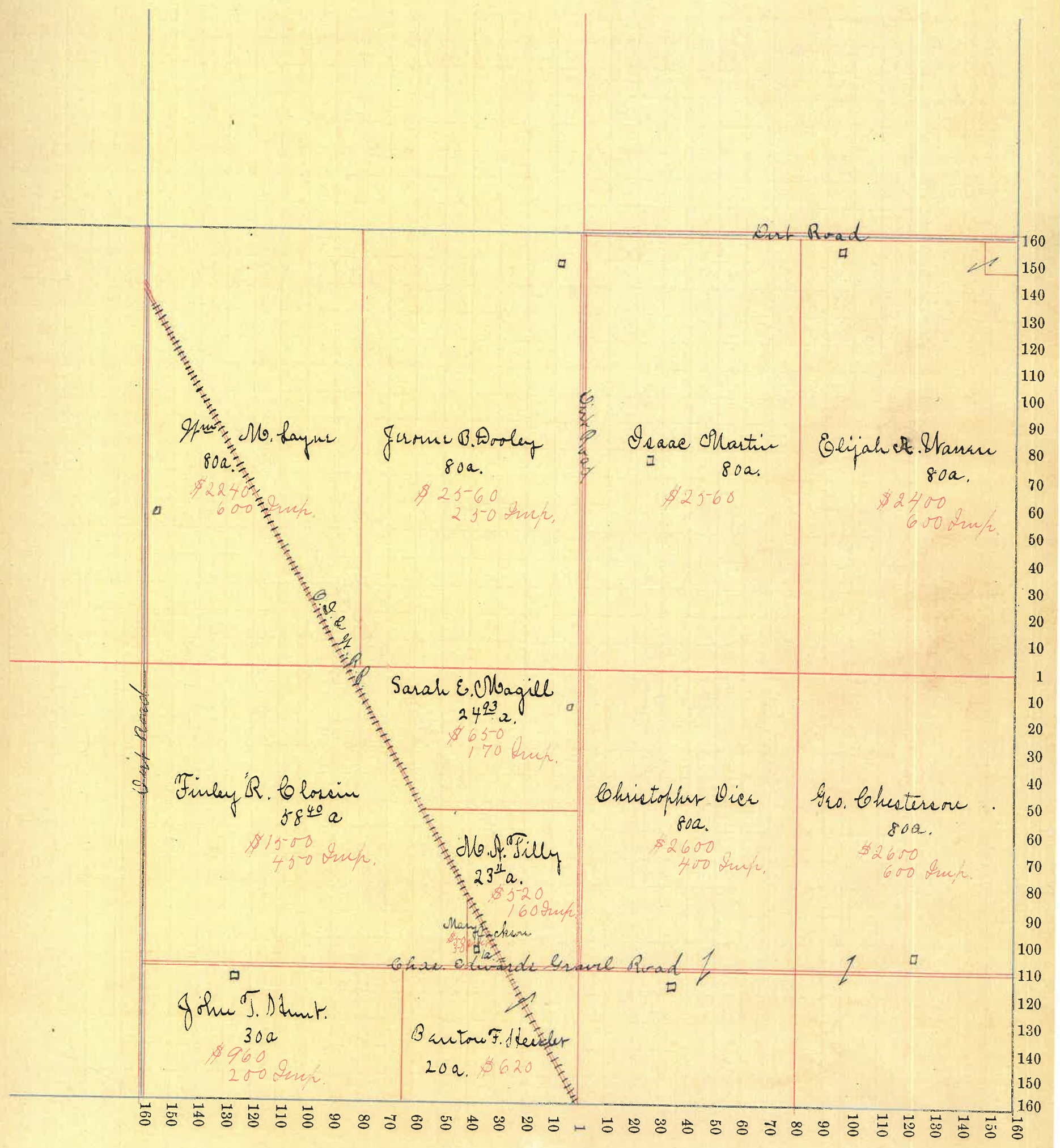
Assessor's Plat-Book for Congressional Township, No. 18

NAMES OF OWNERS.	Number on Plat.	DESCRIPTION.	Section.	Township.	Range.	Acres.	Hundredths.	Value of Lands.	Value of Improvements.	Value of Lands and Improvements.
Wm. M. Layne		Pt. N. W. 1/4	15	18	4	80		\$2240	\$600	\$2840
Jerome B. Doolay		Pt. N. W. 1/4	15	18	4	80		2560	250	2810
Isaac Martin		Pt. N. E. 1/4	15	18	4	80		2560		2560
Elijah A. Hann		Pt. N. E. 1/4	15	18	4	80		2400	600	3000
Finley R. Blossin		Pt. S. W. 1/4	15	18	4	58	41	1500	450	1950
Sarah E. Magill		Pt. S. W. 1/4	15	18	4	24	93	650	170	820
John T. Hunt		Pt. S. W. 1/4	15	18	4	30		960	200	1160
Benton F. Hester		Pt. S. W. 1/4	15	18	4	20		620		620
W. A. Tilly		Pt. S. W. 1/4	15	18	4	23	11	520	160	680
Mary Jackson		Pt. S. W. 1/4	15	18	4	1		50	50	100
Christopher Dier		Pt. S. E. 1/4	15	18	4	80		2600	400	3000
George Chusterson		Pt. S. E. 1/4	15	18	4	80		2600	600	3200

SECTION No. 15 c

Congressional Township, No. 18 R. 4

SCALE:—Forty rods to an inch, or ten rods to a space, Congress Land, which is one mile square for a Section.
Number of acres in this Section, according to the UNITED STATES SURVEY,



Montgomery COUNTY, INDIANA, 1899.

Assessor's Plat-Book for Union Township, No. _____

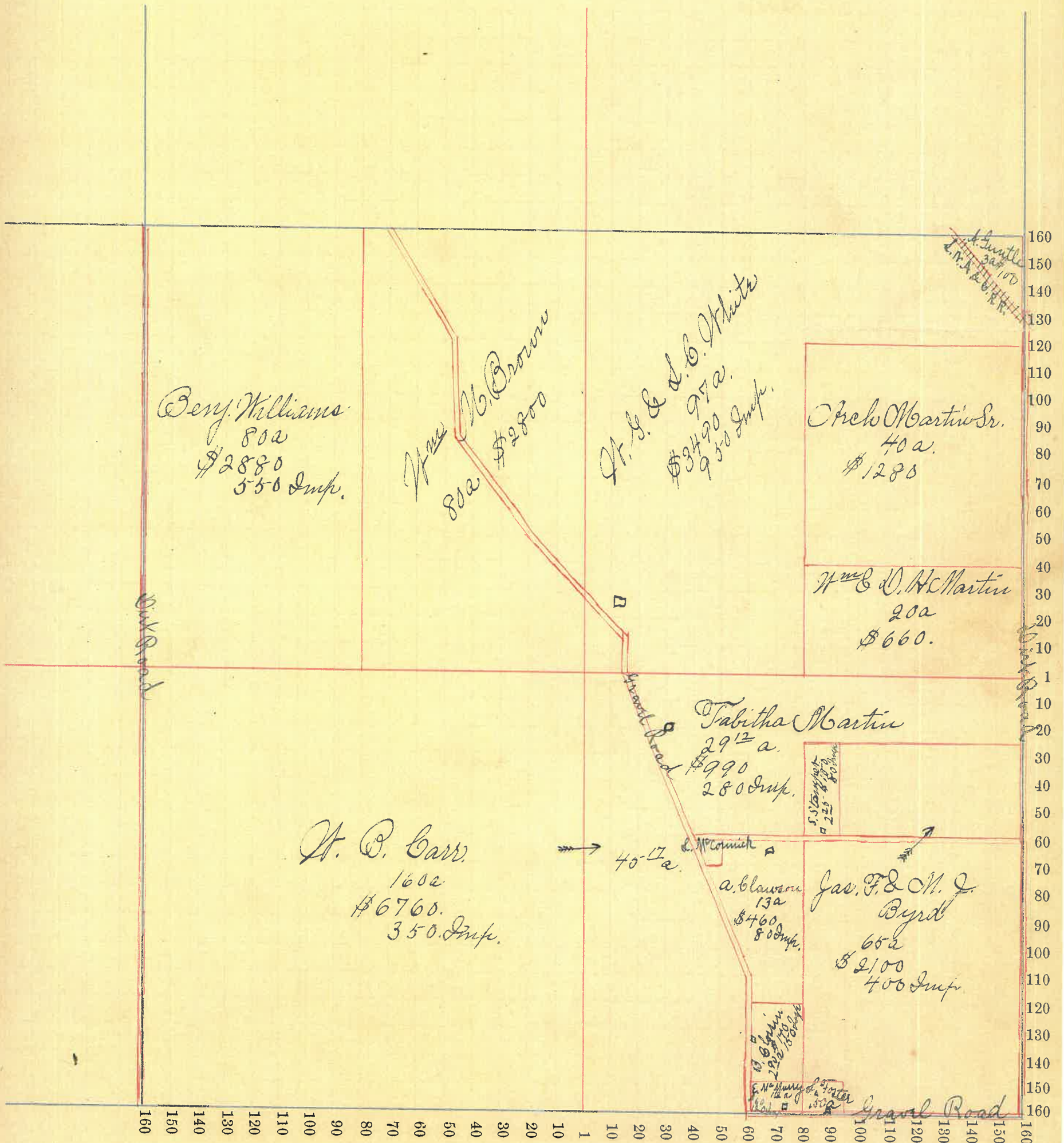
NAMES OF OWNERS.	Number on Plat.	DESCRIPTION.	Section.	Township.	Range.	Acres.	Hundredths.	Value of	Value of	Value of Lands
								Lands.	Improvements.	and Improvements.
Sarah E. Stambler.		Pt. S. E. 1/4	16	18	7	2	25	100	80	180
Lucinda E. Foster		Pt. S. E. 1/4	16	18	7		50	30	100	130
Alexander Crossin.		Pt. S. E. 1/4	16	18	7	13		460	80	540
B. C. Crossin.		Pt. S. E. 1/4	16	18	7	2	90	140	150	290
W. B. Carr.		Pt. S. 1/2	16	18	7	20	17	6760	350	7110
Jas. F. & M. J. Byrd		Pt. S. E. 1/4	16	18	7	65		2100	400	2500
Jas. & W. H. Martin		Pt. N. E. 1/4	16	18	7	20		660		660
Tabitha Martin		Pt. S. E. 1/4	16	18	7	29	12	990	280	1270
Arch Martin, Sr.		Pt. N. E. 1/4	16	18	7	40		1280		1280
H. S. & S. C. White		Pt. N. E. 1/4	16	18	7	97		3490	900	4740
Jas. M. Brown		Pt. N. W. 1/4	16	18	7	80		2800		2800
Gen. Williams		Pt. N. W. 1/4	16	18	7	80		2880	550	3730
Letitia McCormick		Pt. S. E. 1/4	16	18	7		96	60	200	260
Ephraim M. Murry		Pt. S. E. 1/4	16	18	7	1	10	60	120	180
Adam Guntle		Pt. N. E. 1/4	16	18	7	3		100		100

SECTION No. o. c

Congressional Township, No. 18 R. 4

SCALE:—Forty rods to an inch, or ten rods to a space, Congress Land, which is one mile square for a Section.

Number of acres in this Section, according to the UNITED STATES SURVEY,



Montgomery COUNTY, INDIANA, 1899.

Assessor's Plat-Book for Union Township, No. _____

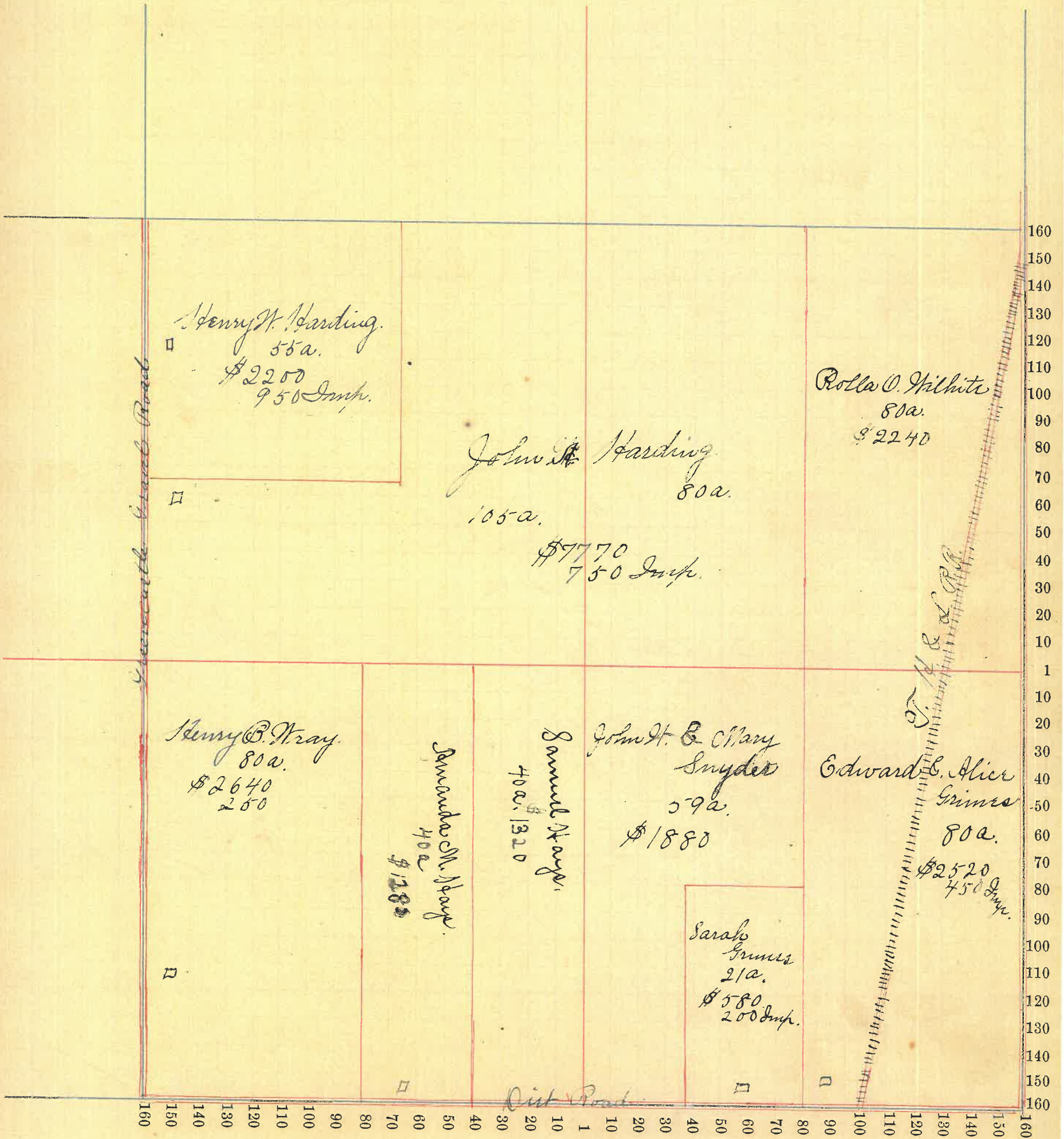
NAMES OF OWNERS.	Number on Plat.	DESCRIPTION.	Section.	Township.	Range.	Acres.	Hundredths.	Value of Lands.	Value of Improvements.	Value of Lands and Improvements.
Henry B. Wray		Pt. S. W. 1/4	17	18	4	80		\$ 2640	\$ 250	\$ 2890
Rolla O. Wilhite		Pt. N. E. 1/4	17	18	4	80		2240		2240
Commanda M. Stays		Pt. S. W. 1/4	17	18	4	40		.280	250	1030
Samuel Stays		Pt. S. W. 1/4	17	18	4	40		1320		1320
John W. & Mary Snyder		Pt. S. E. 1/4	17	18	4	59		1880		1880
Sarah Grimes		Pt. S. E. 1/4	17	18	4	21		580	200	780
Edward & Alice Grimes		Pt. S. E. 1/4	17	18	4	80		2520	450	2970
John A. Harding		Pt. N. 1/2	17	18	4	185		7770	750	8520
Henry W. Harding		Pt. N. W. 1/4	17	18	4	55		2200	950	3150
								42490		

SECTION No. 17 C

Congressional Township, No. 18 R. 4

SCALE:—Forty rods to an inch, or ten rods to a space, Congress Land, which is one mile square for a Section.

Number of acres in this Section, according to the UNITED STATES SURVEY,



Montgomery COUNTY, INDIANA, 1899.

Assessor's Plat-Book for Union Township, No. _____

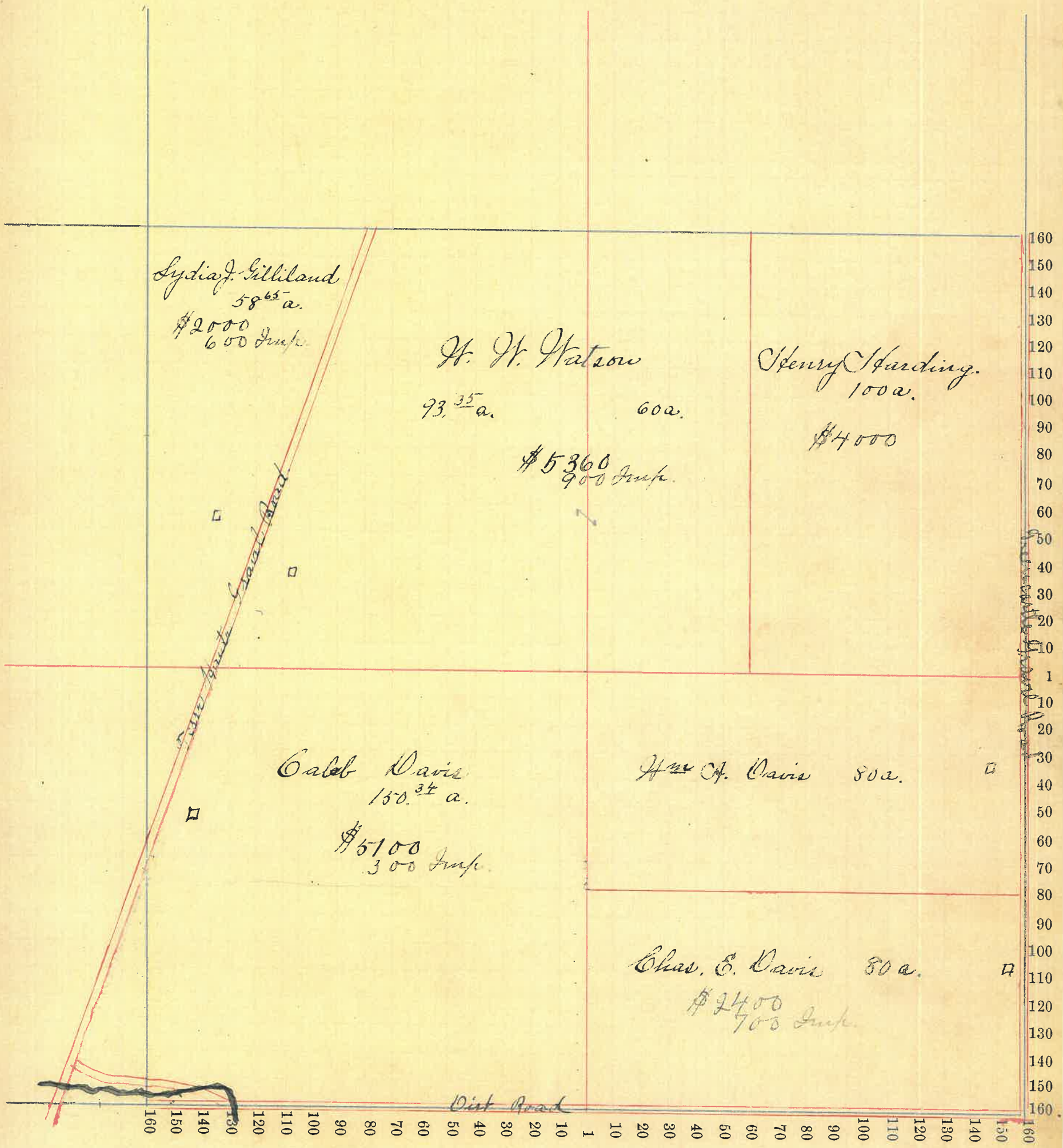
NAMES OF OWNERS.	Number on Plat.	DESCRIPTION.	Section.	Township.	Range.	Acres.	Hundredths.	Value of Lands.	Value of Improve-ments.	Value of Lands and Improvements.
Calib Davis		S. H. 1/4	18	18	7	50	37	\$ 57.00	\$ 300	\$ 57.00
Wm. A. Davis		Pt. S. E. 1/4	18	18	7	80		24.00	4.50	28.50
Chas. E. Davis		Pt. S. E. 1/4	18	18	7	80		24.00	7.50	31.50
Sydia J. Gilliland		Pt. N. W. 1/4	18	18	7	58	65	20.00	6.00	26.00
Henry Harding		Pt. N. E. 1/4	18	18	7	100		7.00		4.50
Wm. W. Watson		Pt. North 1/2	18	18	7	153	35	53.60	9.00	62.60

SECTION No. 18 c

Congressional Township, No. 18 R. 4

SCALE:—Forty rods to an inch, or ten rods to a space, Congress Land, which is one mile square for a Section.

Number of acres in this Section, according to the UNITED STATES SURVEY,.....



Montgomery COUNTY, INDIANA, 1899.

Assessor's Plat-Book for Union Township, No.

NAMES OF OWNERS.	Number on Plat.	DESCRIPTION.	Section.	Township.	Range.	Acres.	Hundredths.	Value of Lands.	Value of Improvements.	Value of Lands and Improvements.
Sebrah T. & Susan E. Coleman		Pt. N. W. 1/4	19	18	4	51		1100	100	1200
David F. & M. Charr		Pt. N. 1/2	19	18	4	188	35	5600	700	6300
Lucy A. Steels		Pt. N. E. 1/4	19	18	4	22		600		600
C. F. Wilhite		Pt. N. E. 1/4	19	18	4	29	75	870		870
H. C. Gilliland		Pt. E. 1/2	19	18	4	54	50	1000	700	2300
Warren Davis, Jr.		Pt. S. 1/2	19	18	4	184	22	4400	600	5000
Joseph Pickle		Pt. N. W. 1/4	19	18	4	86	50	2060	300	2360

6163²
1629⁰

SECTION No. 19C

Congressional Township, No. 18 R. 4

SCALE:—Forty rods to an inch, or ten rods to a space, Congress Land, which is one mile square for a Section.
Number of acres in this Section, according to the UNITED STATES SURVEY,.....



Montgomery COUNTY, INDIANA, 1899.

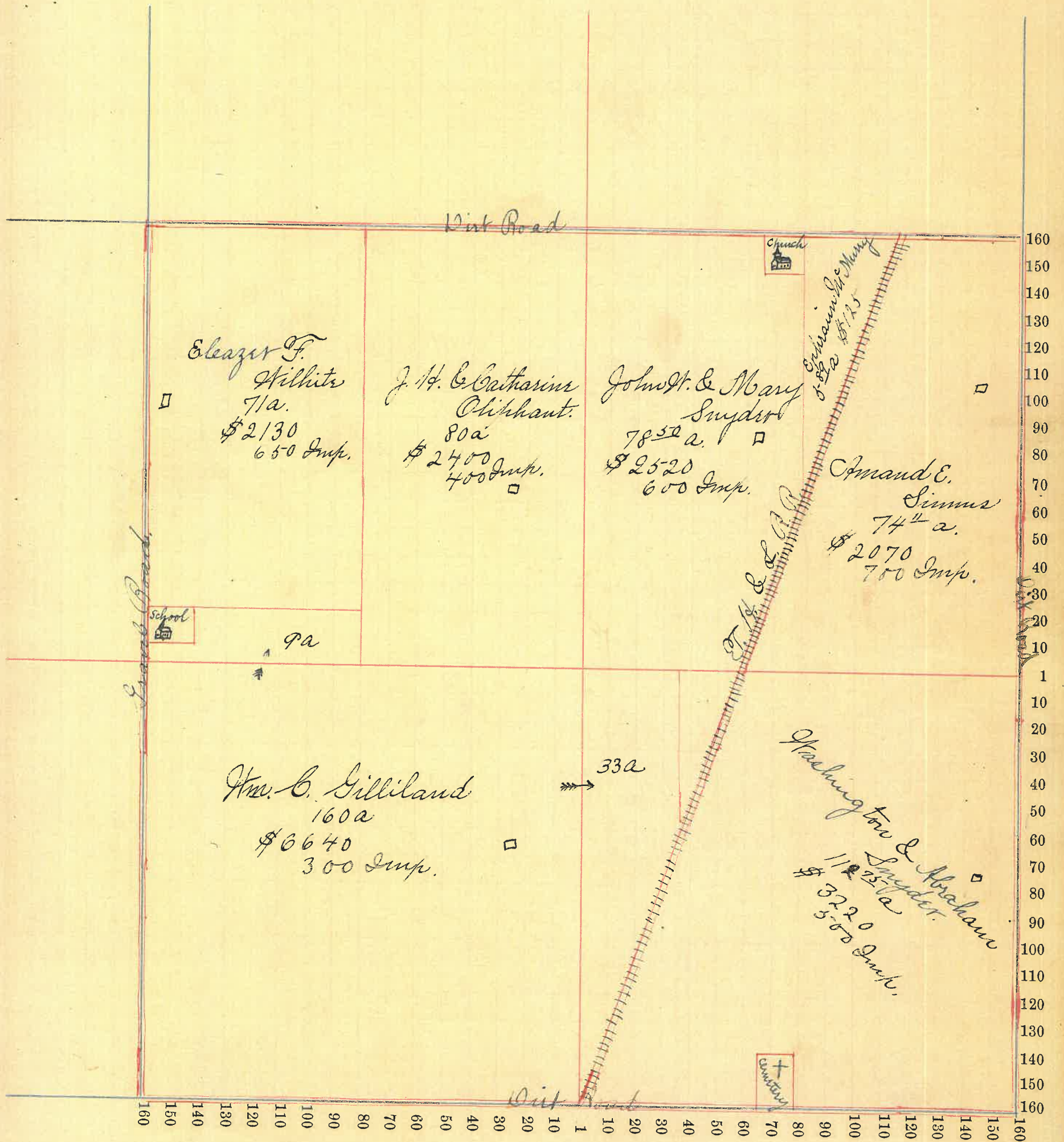
Assessor's Plat-Book for Union Township, No. _____

NAMES OF OWNERS.	Number on Plat.	DESCRIPTION.	Section.	Township.	Range.	Acres.	Hundredths.	Value of Lands.	Value of Improve-ments.	Value of Lands and Improvements.
W. & A. Snyder		Pt. S. E. 1/4	20	8	4	112	75	\$3220	\$500	\$3720
Creager E. Wilhite		Pt. N. W. 1/4	20	8	4	71		2130	655	2780
Jas. H. & B. Plishant		Pt. N. W. 1/4	20	8	4	80		2700	450	2850
Jas. C. Gilliland		Pt. N. 1/2 & Pt. E. 1/2	20	8	4	202		6670	300	6970
Amanda Simms		Pt. N. E. 1/4	20	8	4	74	11	2070	700	2770
John & Mary Snyder		Pt. N. E. 1/4	20	8	4	78	50	2520	600	3120
Ephraim M. Mussy		Pt. N. E. 1/4	20	8	4	5	89	125		125
								62475	19105	

SECTION No. 20. C

Congressional Township, No. 18 R. 4.

SCALE:—Forty rods to an inch, or ten rods to a space, Congress Land, which is one mile square for a Section.
Number of acres in this Section, according to the UNITED STATES SURVEY,



Montgomery COUNTY, INDIANA, 1899.

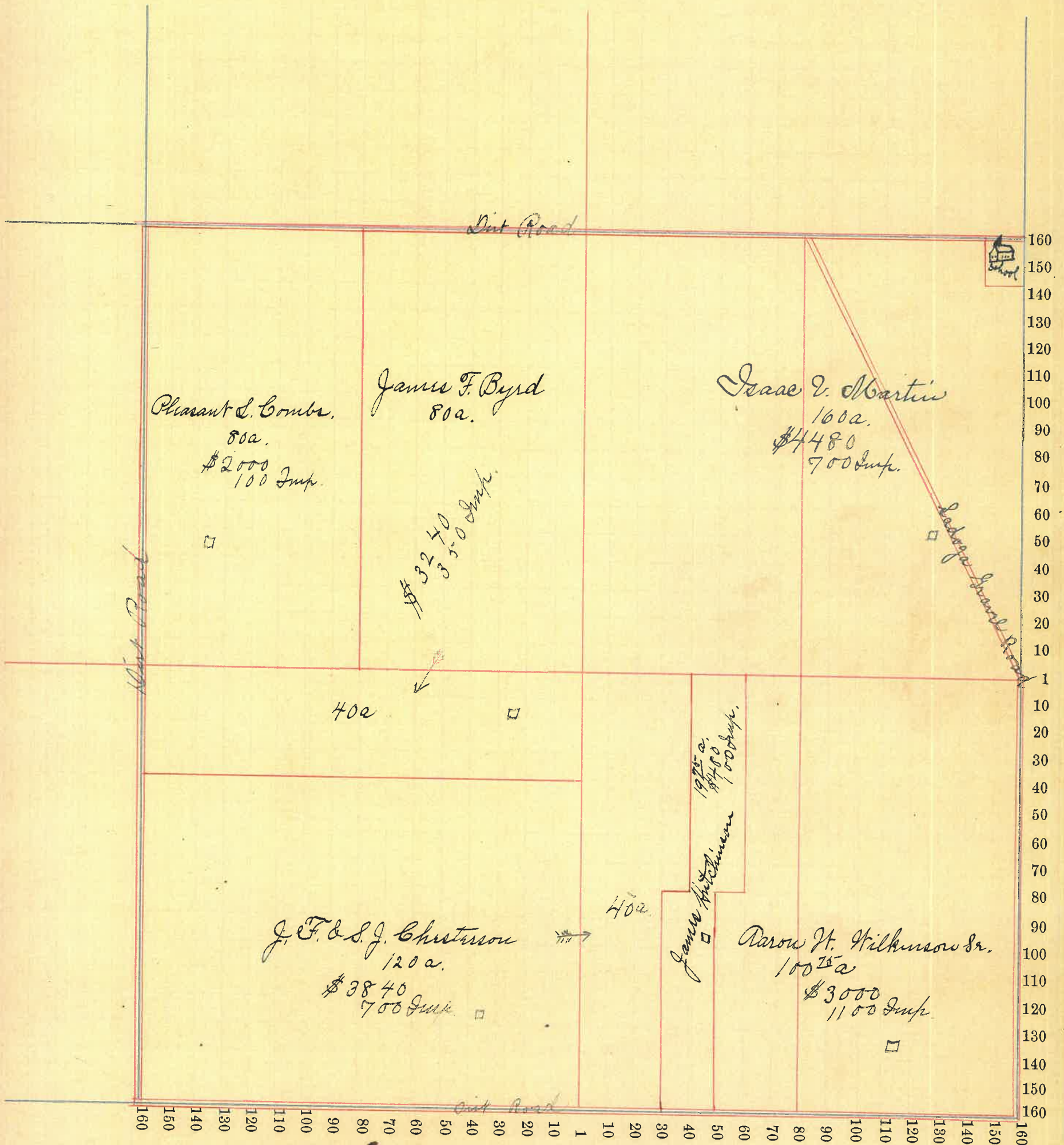
Assessor's Plat-Book for Congressional Township, No. 18

NAMES OF OWNERS.	Number on Plat.	DESCRIPTION.	Section.	Township.	Range.	Acres.	Hundredths.	Value of Lands.	Value of Improve-ments.	Value of Lands and Improvements.
Isaac Martie		N. E. 1/4	21	18	4	160		\$4480	\$700	\$5180
James F. Byrd		Pt. N. W. 1/4 & Pt. S. W. 1/4	21	18	4	120		3240	350	3590
J. F. & S. J. Christerson		Pt. S. W. 1/4 & Pt. S. E. 1/4	21	18	4	160		3840	700	4540
James Hutchinson		Pt. S. E. 1/4	21	18	4	19	75	480	100	580
Phasant L. Combs		Pt. N. W. 1/4	21	18	4	80		2000	100	2100
A. W. Wilkinson, Sr.		Pt. S. E. 1/4	21	18	4	100	75	3000	1100	4100

SECTION No. 21.c

Congressional Township, No. 18. R. 4.

SCALE:—Forty rods to an inch, or ten rods to a space, Congress Land, which is one mile square for a Section.
Number of acres in this Section, according to the UNITED STATES SURVEY,.....



Montgomery COUNTY, INDIANA, 1899.

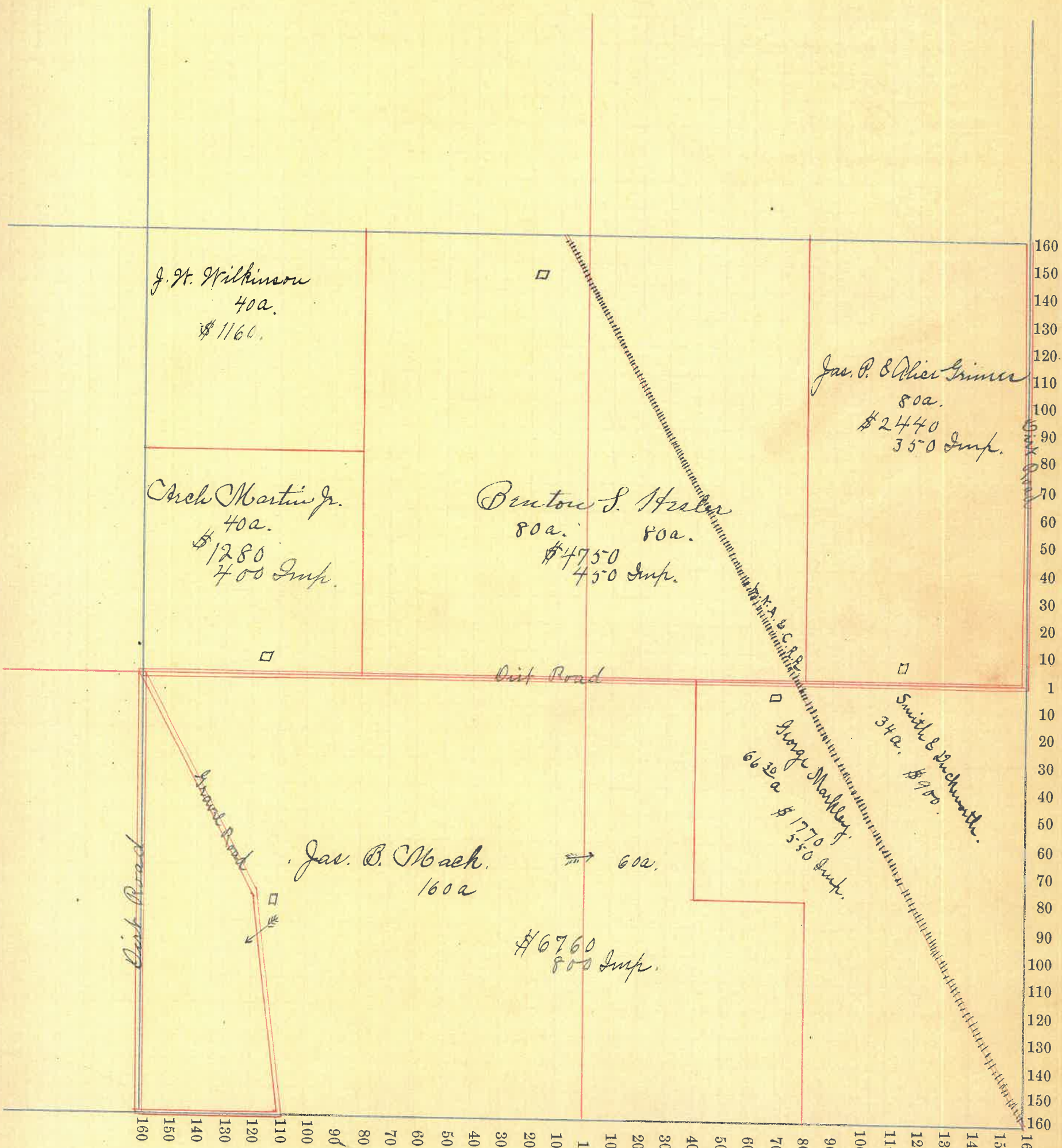
Assessor's Plat-Book for Congressional Township, No. 18

NAMES OF OWNERS.	Number on Plat.	DESCRIPTION.	Section.	Township.	Range.	Acres.	Hundredths.	Value of Lands.	Value of Improvements.	Value of Lands and Improvements.
J. W. Wilkerson		Pt. N. W. $\frac{1}{4}$	22	18	4	40		\$1160	\$	\$1160
Benton S. Heiler		Pt. N.E. $\frac{1}{4}$ & Pt. N.W. $\frac{1}{4}$	22	18	4	160		4750	450	5200
Jas. P. & Alice Grimes		Pt. N. E. $\frac{1}{4}$	22	18	4	80		2440	350	2790
Smith & Duckworth		Pt. S. E. $\frac{1}{4}$	22	18	4	34		900		900
Arch Martin Jr.		Pt. N. W. $\frac{1}{4}$	22	18	4	40		1280	400	1680
James Mack		S. W. $\frac{1}{4}$ & Pt. S. E. $\frac{1}{4}$	22	18	4	220		6760	800	7560
George W. Barkley		Pt. S. E. $\frac{1}{4}$	22	18	4	66	30	1770	550	2320
								19060		

SECTION No. 22

Congressional Township, No. 18 R. 4

SCALE:—Forty rods to an inch, or ten rods to a space, Congress Land, which is one mile square for a Section.
Number of acres in this Section, according to the UNITED STATES SURVEY,.....



Montgomery COUNTY, INDIANA, 1899.

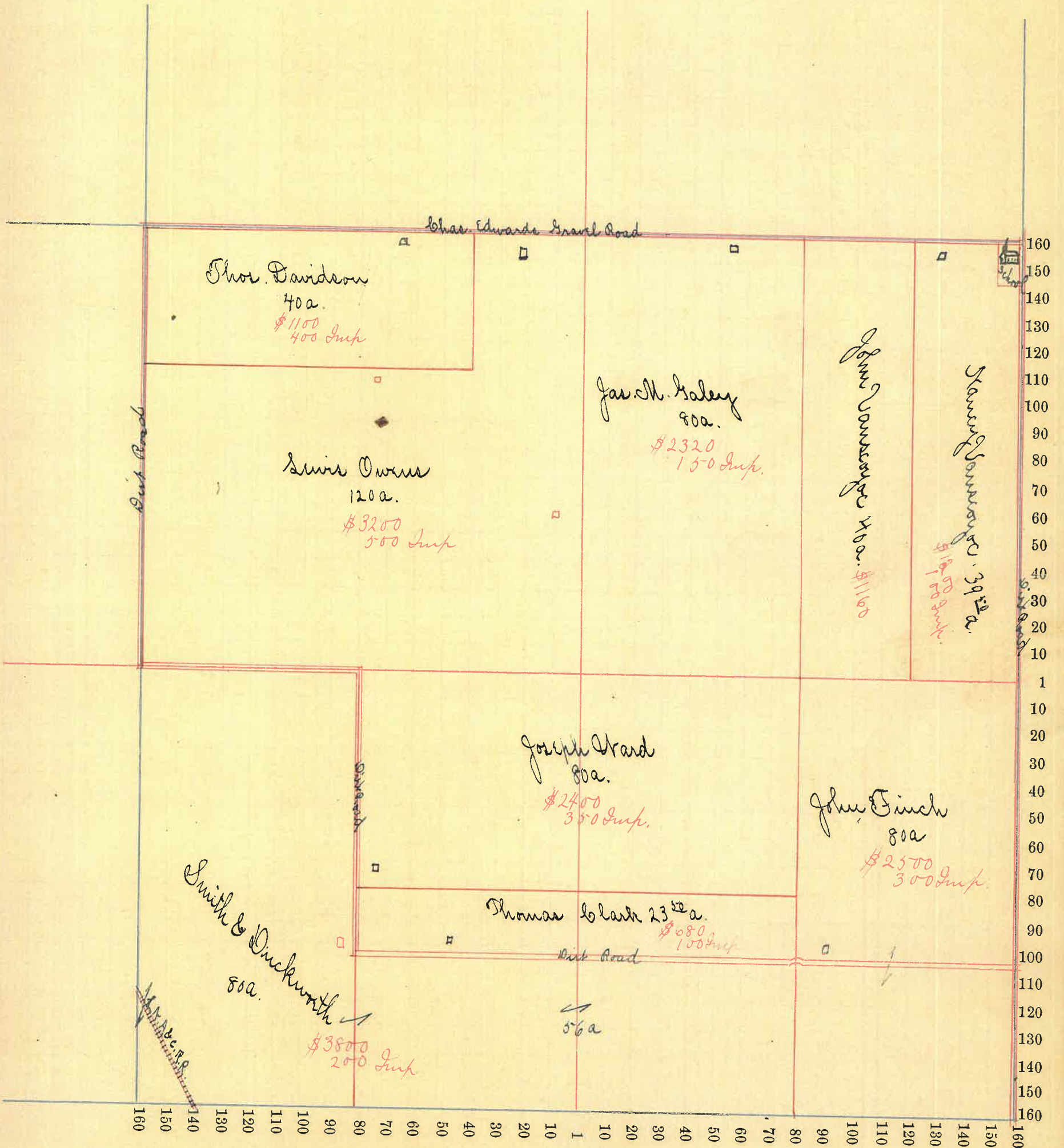
Assessor's Plat-Book for Congressional Township, No. 18

NAMES OF OWNERS.	Number on Plat.	DESCRIPTION.	Section.	Township.	Range.	Acres.	Hundredths.	Value of Lands.	Value of Improvements.	Value of Lands and Improvements.
Thomas Davidson		Pt. N. W. 1/4	23	18	4	40		\$ 1100	\$ 400	\$ 1500
Lewis Owens		Pt. N. W. 1/4	23	18	4	120		3200	500	3700
James M. Galey		Pt. N. E. 1/4	23	18	4	80		2320	150	2470
John Vanscoyoc		Pt. N. E. 1/4	23	18	4	40		1160		1160
Nancy Vanscoyoc		Pt. N. E. 1/4	23	18	4	39	50	1200	100	1300
Smith & Duckworth		Pt. S. 1/2	23	18	4	136		3800	200	4000
Thomas Clark		Pt. S. 1/2	23	18	4	23	50	580	100	780
Joseph Ward		Pt. S. 1/2	23	18	4	80		2400	350	2750
John Finch		Pt. S. E. 1/4	23	18	4	80		2500	300	2800

SECTION No. 23.C

Congressional Township, No. 18 R. 4

SCALE:—Forty rods to an inch, or ten rods to a space, Congress Land, which is one mile square for a Section.
Number of acres in this Section, according to the UNITED STATES SURVEY,.....



Montgomery COUNTY, INDIANA, 1899.

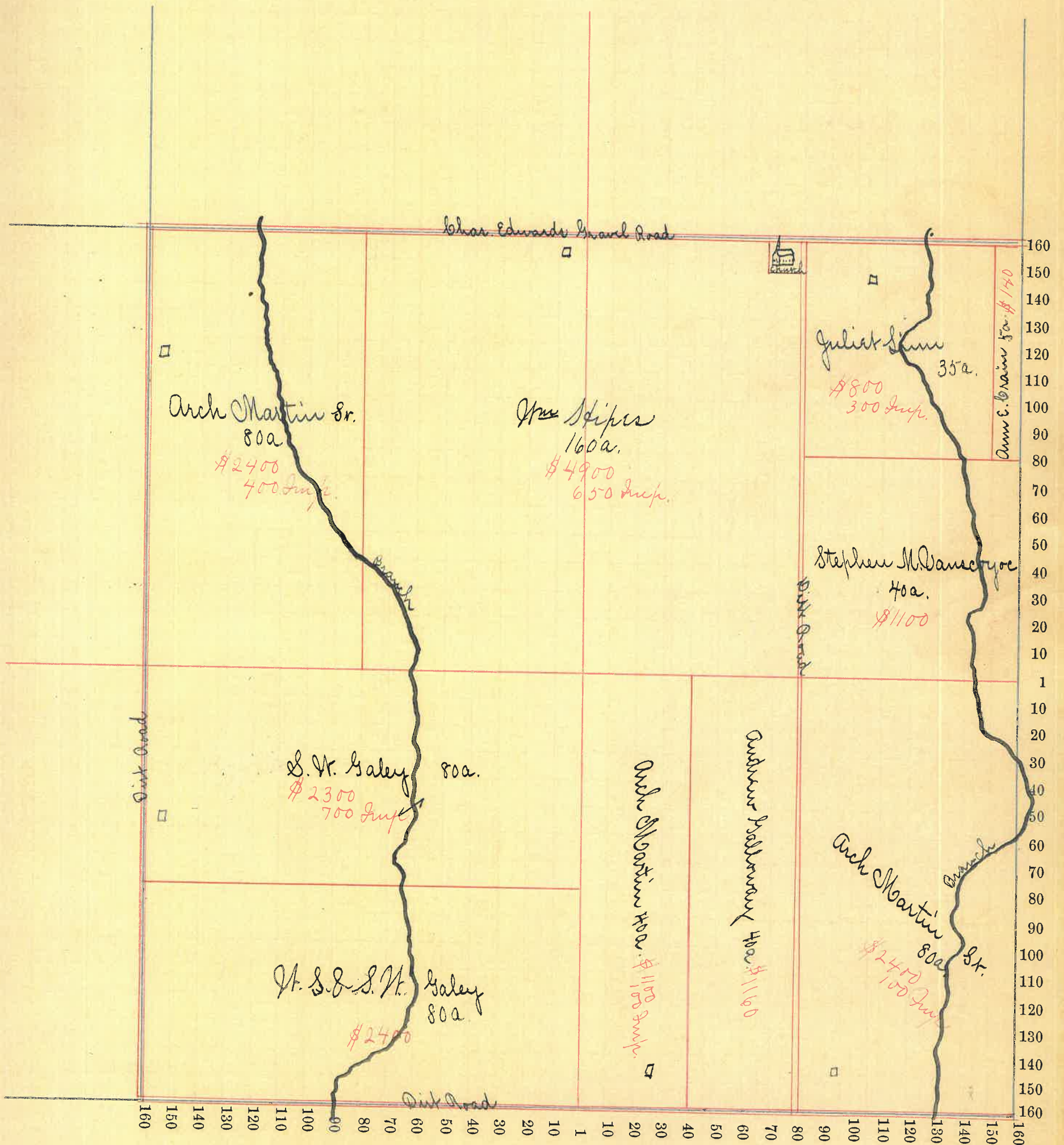
Assessor's Plat-Book for Congressional Township, No. 18

NAMES OF OWNERS.	Number on Plat.	DESCRIPTION.	Section.	Township.	Range.	Acres.	Hundredths.	Value of	Value of	Value of Lands
								Lands.	Improvements.	and Improvements.
Arch Martin		Pt. N. W. $\frac{1}{4}$	24	18	4	80		\$ 2400	\$ 400	\$ 2800
" "		Pt. S. E. $\frac{1}{4}$	24	18	4	80		2400	100	2500
" "		" " " "	24	"	"	40		1100	100	1200
Wm Skipes		Pt. N. $\frac{1}{2}$	24	18	4	160		4900	650	5550
Juliet Sim		Pt. N. E. $\frac{1}{4}$	24	18	4	35		800	300	1100
Ann E. Brain		Pt. N. E. $\frac{1}{4}$	24	18	4	5		140		140
Stephen M. Canoyre		Pt. N. E. $\frac{1}{4}$	24	18	4	40		1100		1100
W. S. & S. H. Galey		Pt. S. W. $\frac{1}{4}$	24	18	4	80		2400		2400
Sam'l W. Galey		Pt. S. W. $\frac{1}{4}$	24	18	4	80		2300	700	3000
Andrew Galloway		Pt. S. E. $\frac{1}{4}$	24	18	4	40		1160		1160

SECTION No. 24c

Congressional Township, No. 18 R. 4

SCALE:—Forty rods to an inch, or ten rods to a space, Congress Land, which is one mile square for a Section.
Number of acres in this Section, according to the UNITED STATES SURVEY,



Montgomery COUNTY, INDIANA, 1899.

Assessor's Plat-Book for Congressional Township, No. 18

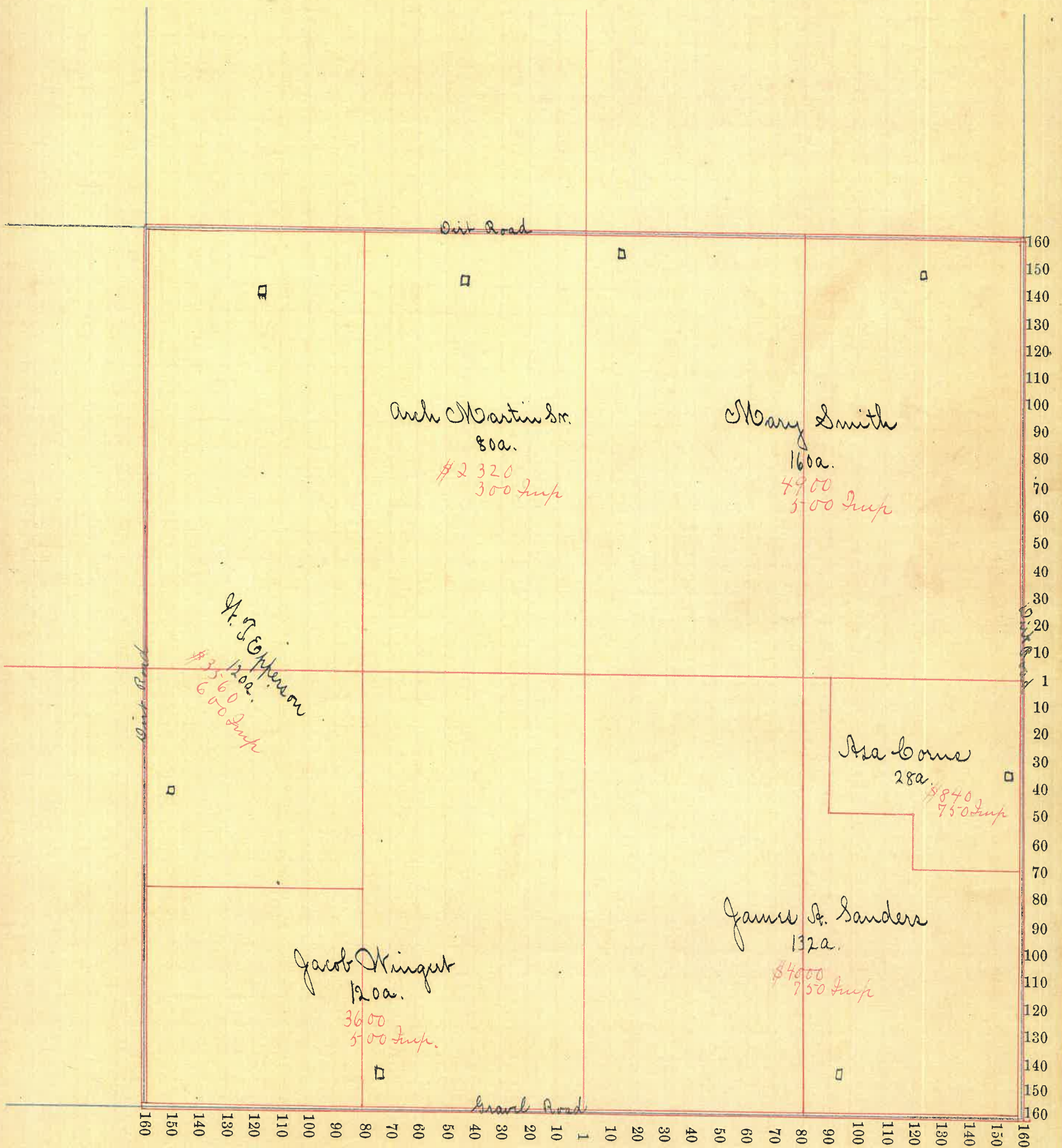
NAMES OF OWNERS.	Number on Plat.	DESCRIPTION.	Section.	Township.	Range.	Acres.	Hundredths.	Value of	Value of	Value of Lands
								Lands.	Improvements.	and Improvements.
H. T. Epperson		Pt. N ² W ²	25	18	4	120		\$ 3560	\$ 600	\$ 4160
Arch Martin St.		Pt. N. W ⁴	25	18	4	80		2320	300	2620
Mary Smith		Pt. E. ⁴	25	18	4	160		4900	500	5400
Jacob Kingst		Pt. S.W. ⁴	25	18	4	120		3600	500	4100
James H. Sanders		Pt. S.E. ⁴	25	18	4	132		4000	750	4750
Osa Corns		Pt. S.E. ⁴	25	18	4	28		840	750	1590

SECTION No. 25c

Congressional Township, No. 18 R. 4

SCALE:—Forty rods to an inch, or ten rods to a space, Congress Land, which is one mile square for a Section.

Number of acres in this Section, according to the UNITED STATES SURVEY,.....



Montgomery COUNTY, INDIANA, 1899.

Assessor's Plat-Book for Congressional Township, No. 18.

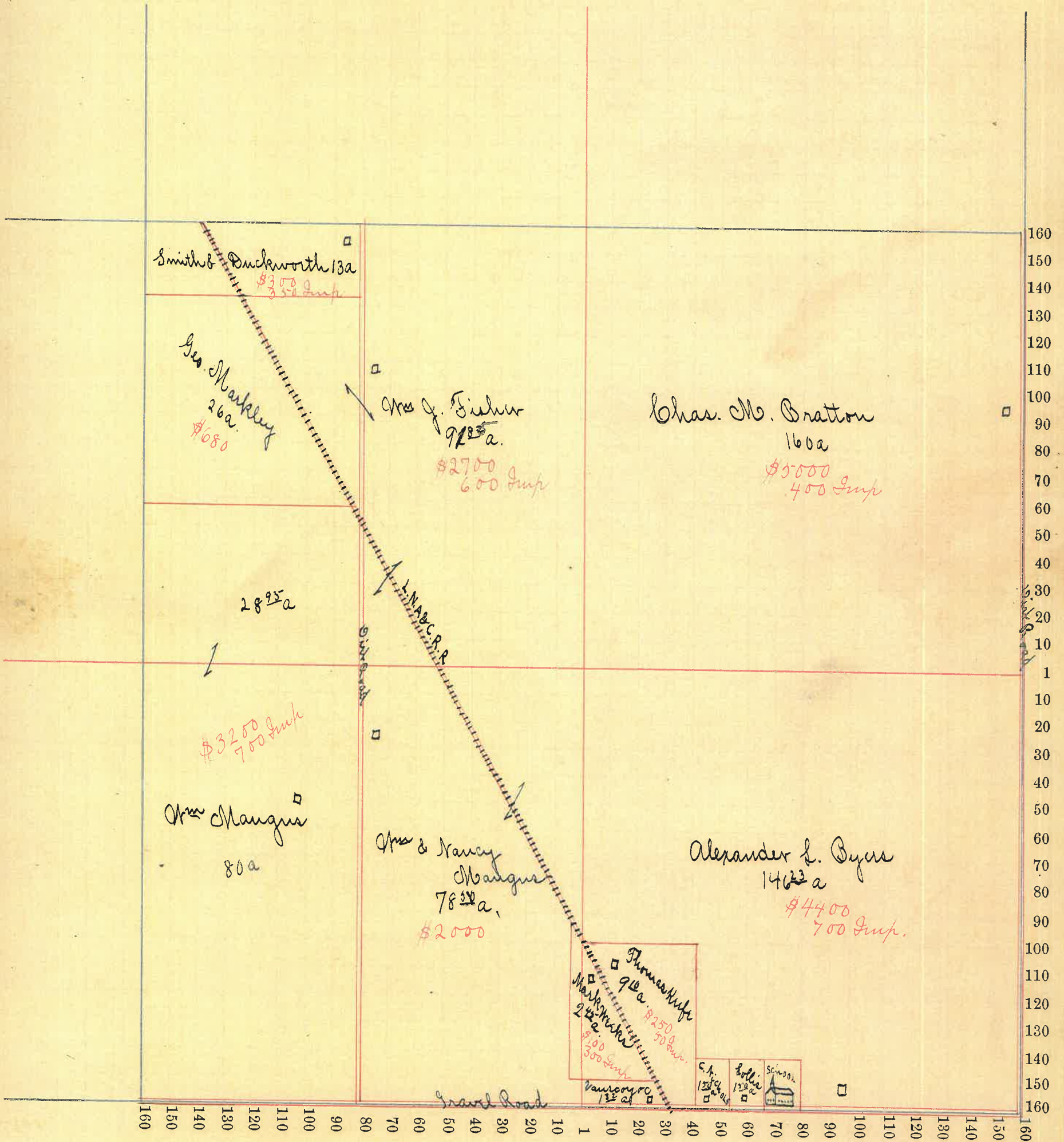
NAMES OF OWNERS.	Number on Plat.	DESCRIPTION.	Section.	Township.	Range.	Acres.	Hundredths.	Value of Lands.	Value of Improvements.	Value of Lands and Improvements.
Smith & Duckworth		Pt. N. W. ⁴	26	18	4	13		\$ 300	\$ 350	\$ 650
George Markley		Pt. N. W. ⁴	26	18	4	26		680		680
Wm J. Fisher		Pt. N. W. ⁴	26	18	4	92	82	2700	600	3300
Chas M. Brattou		N. E. ⁴	26	18	4	160		5000	400	5400
Wm J. Mangus		Pt. N. ¹ / ₂	26	18	4	108	95	3200	700	3900
Wm & Nancy Mangus		Pt. S. W. ⁴	26	18	4	78	50	2000		2000
Alexander Byers		Pt. S. E. ⁴	26	18	4	146	23	4400	700	5100
Mark Stehr		Pt. S. ¹ / ₂	26	18	4	2	45	100	300	400
Thomas Kufe		Pt. S. E. ⁴	26	18	4	9	10	250	50	300
Stephen M. Vancoyoc "etal"		Pt. S. E. ⁴	26	18	4	1	32	50	60	110
Cyrus Nichols		Pt. S. E. ⁴	26	18	4	1	50	60	30	90
Wm E. & M. Lollis		Pt. S. E. ⁴	26	18	4	1	50	60	50	110

SECTION No. 26 C

Congressional Township, No. 18 R. 4

SCALE:—Forty rods to an inch, or ten rods to a space, Congress Land, which is one mile square for a Section.

Number of acres in this Section, according to the UNITED STATES SURVEY, _____



Montgomery COUNTY, INDIANA, 1899.

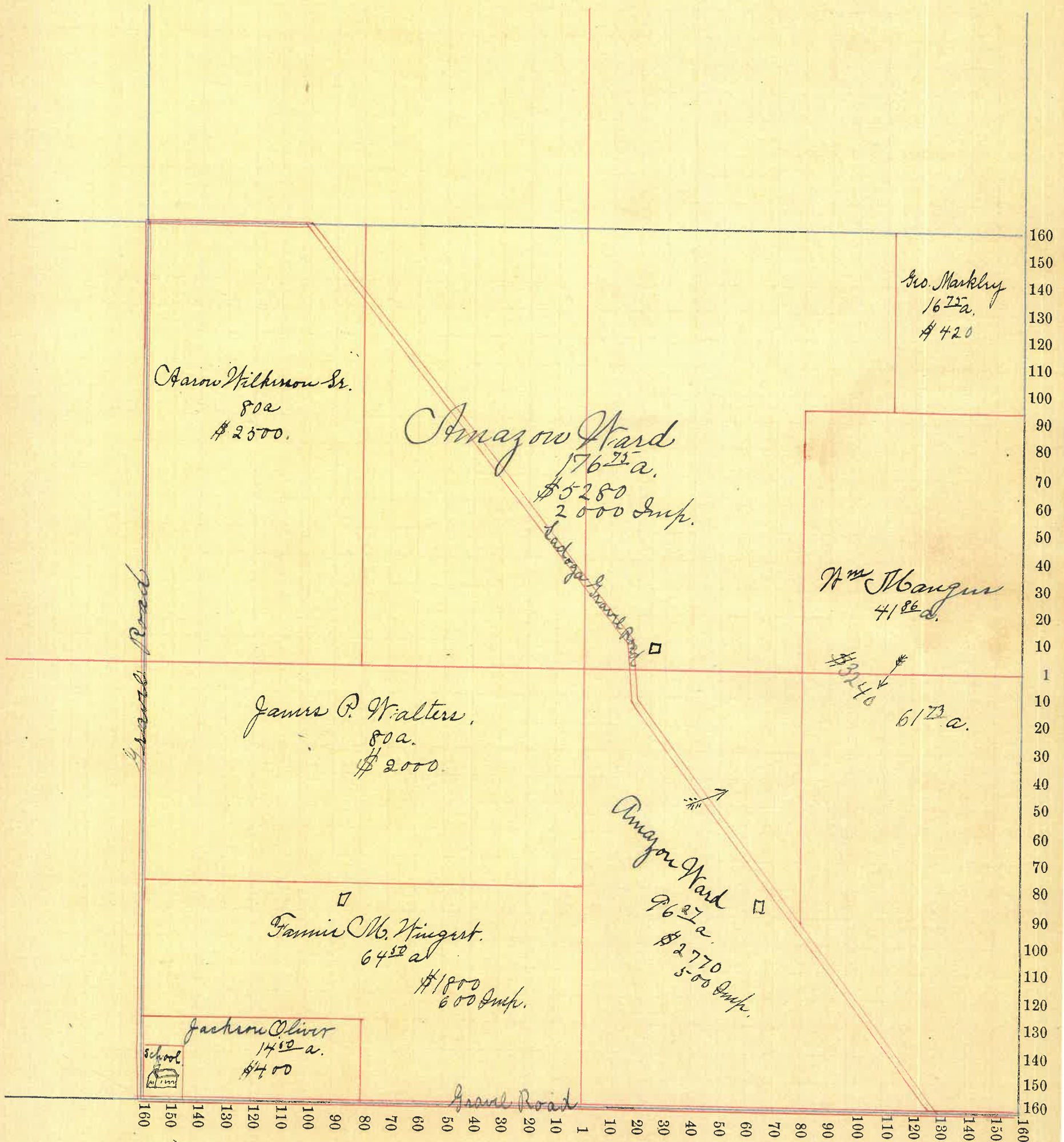
Assessor's Plat-Book for Congressional Township, No. 18

NAMES OF OWNERS.	Number on Plat.	DESCRIPTION.	Section.	Township.	Range.	Acres.	Hundredths.	Value of Lands.	Value of Improvements.	Value of Lands and Improvements.
Wm Mangus		Pt. N.E. 1/4 & Pt. S.E. 1/4	27	18	4	108	69	\$ 3240	\$	\$ 3240
George Markley		Pt. N.E. 1/4	27	18	4	16	75	420		420
Fannie M. Wingert		Pt. S.W. 1/4	27	18	4	64	50	1800	600	2400
Jackson Oliver		Pt. S.W. 1/4	27	18	4	14	50	400		400
Amazou Ward		Pt. N. 1/2 & Pt. S.E. 1/4	27	18	4	275	02	8050	2500	10550
Asah Wilkerson Jr.		Pt. N.W. 1/4	27	18	4	80		2500		2500
Jamre P. Walters		Pt. S.W. 1/4	27	18	4	80		2000		2000

SECTION No. 27.3

Congressional Township, No. 18. R. 4.

SCALE:—Forty rods to an inch, or ten rods to a space, Congress Land, which is one mile square for a Section.
Number of acres in this Section, according to the UNITED STATES SURVEY,



Montgomery COUNTY, INDIANA, 1899.

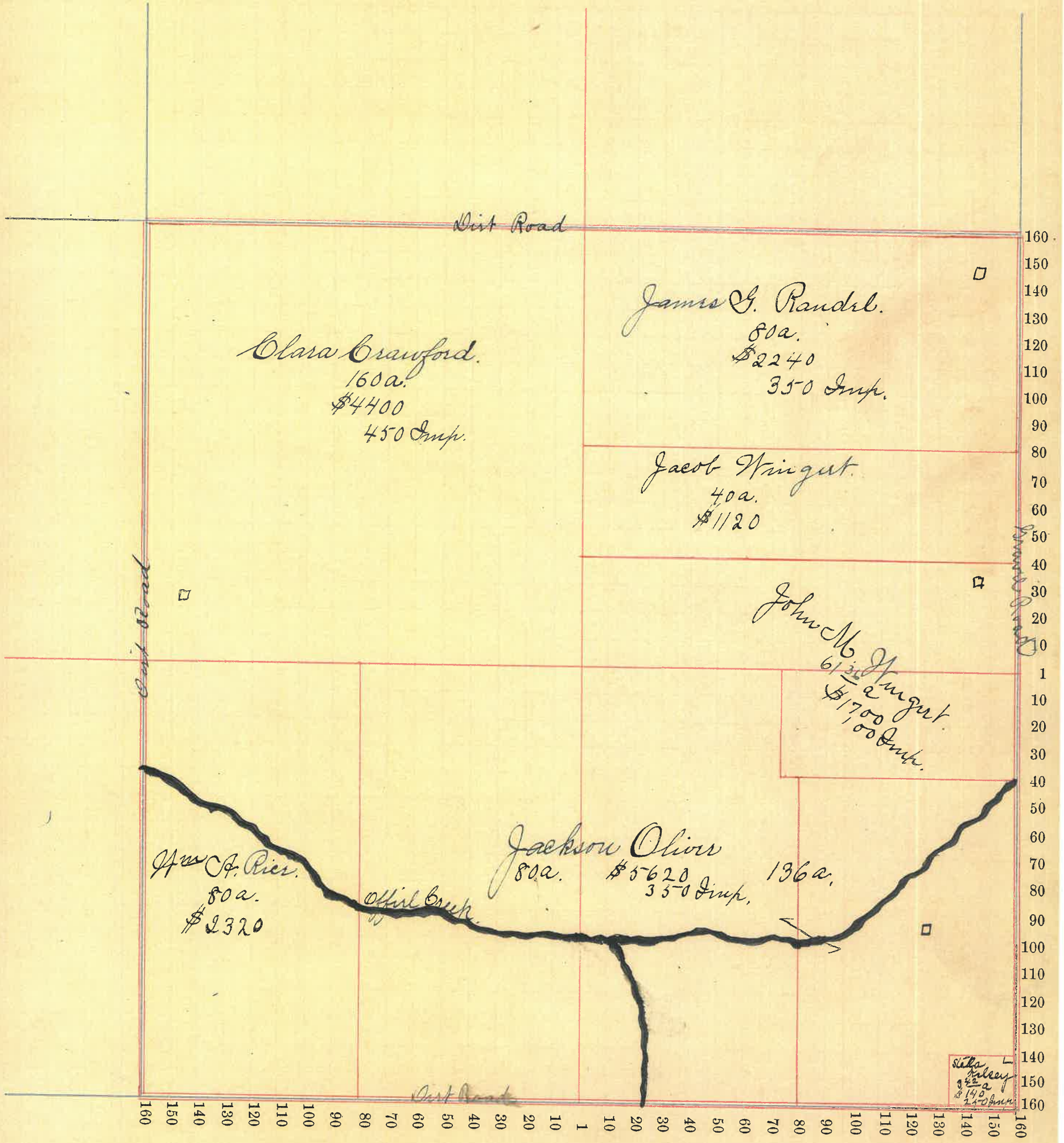
Assessor's Plat-Book for Congressional Township, No. 18.

NAMES OF OWNERS.	Number on Plat.	DESCRIPTION.	Section.			Acres.	Hundredths.	Value of Lands.	Value of Improvements.	Value of Lands and Improvements.
			Section.	Township.	Range.					
Jackson Oliver		Pt. S. W. $\frac{1}{4}$ & Pt. S. E. $\frac{1}{4}$	28	18	4	216	5620	350	5970	
Stella B. Nelson		Pt. S. E. $\frac{1}{4}$	28	18	4	3 42	140	250	390	
James G. Randall		Pt. N. E. $\frac{1}{4}$	28	18	4	80	2240	350	2690	
Wm. J. Rier		Pt. S. W. $\frac{1}{4}$	28	18	4	80	2320		2320	
Jacob Wingert		Pt. N. E. $\frac{1}{4}$	28	18	4	40	1120		1120	
John W. Wingert		Pt. N. E. $\frac{1}{4}$ & Pt. S. E. $\frac{1}{4}$	28	18	4	61 36	1700	100	1800	
Clara Crawford.		N. W. $\frac{1}{4}$	28	18	4	160	4400	450	4850	

SECTION No. 28. e

Congressional Township, No. 18. R. 7.

SCALE:—Forty rods to an inch, or ten rods to a space, Congress Land, which is one mile square for a Section.
Number of acres in this Section, according to the UNITED STATES SURVEY,



Montgomery COUNTY, INDIANA, 1899.

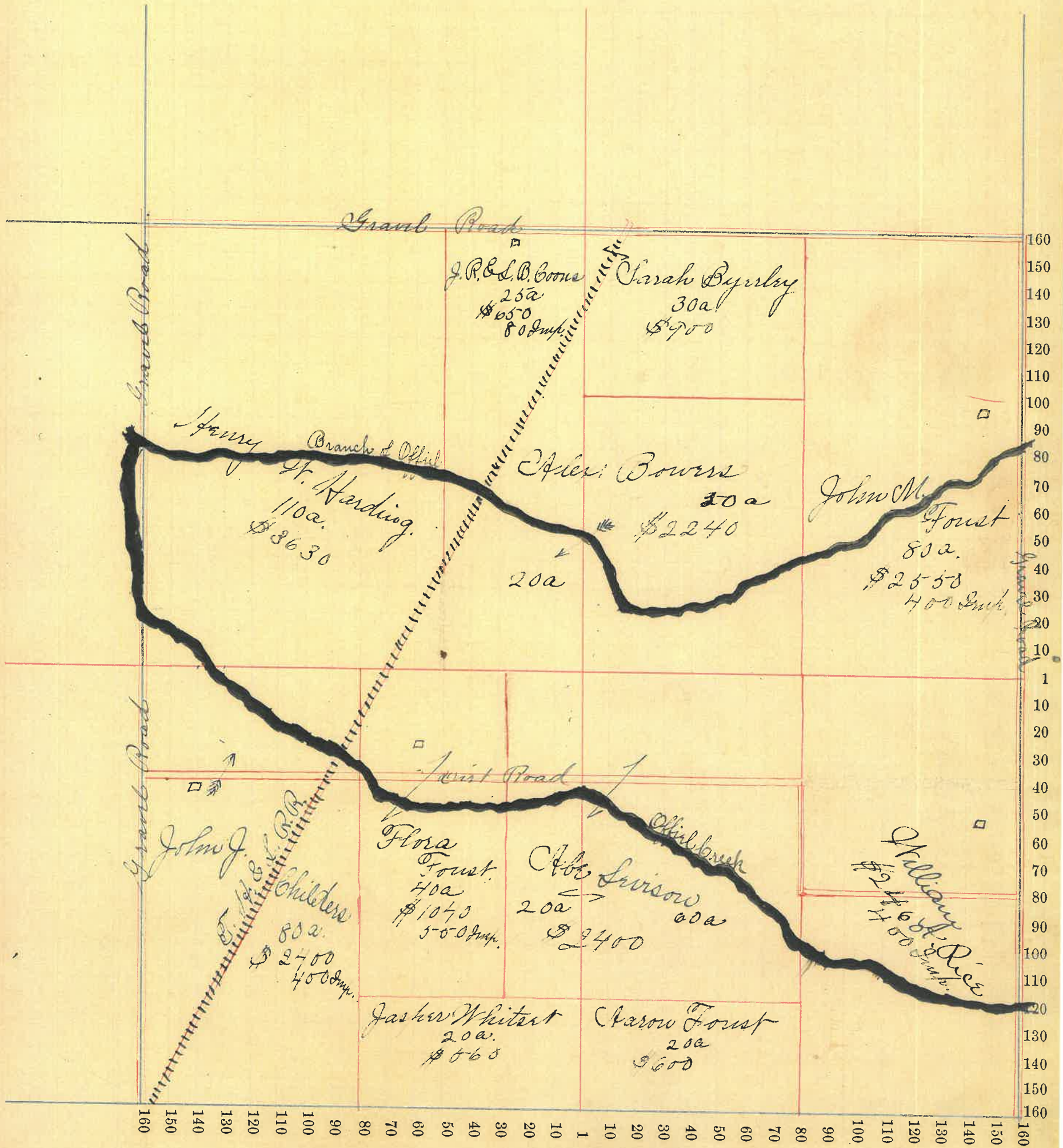
Assessor's Plat-Book for Union Township, No.

NAMES OF OWNERS.	Number on Plat.	DESCRIPTION.	Section.	Township.	Range.	Acres.	Hundredths.	Value of Lands.	Value of Improvements.	Value of Lands and Improvements.
Sarah Purley		Pt. N.E. 1/4	29	18	4	30		\$900		\$900
Samuel H. Harding		Pt. N.W. 1/4	29	18	-	110		3630		3630
John M. Frost		Pt. N.E. 1/4	29	18	4	80		2550	\$750	2950
J. R. & S. P. Coons		Pt. N.W. 1/4	29	18	4	25		050	80	730
John J. Childers		Pt. S.W. 1/4	29	18	7	80		2400	400	2800
Alexander Bowne		Pt. N.E. 1/4	29	18	-	70		2240		2240
Abraham Swison		Pt. S. 1/4	29	18	7	50		2700		2700
William P. Rice		Pt. S.E. 1/4	29	18	7	80		2700	700	2800
Jasper Whitert		Pt. S.W. 1/4	29	18	4	20		560		560
Carow Frost		Pt. S.E. 1/4	29	18	7	20		600		600
Flora Frost		Pt. S.W. 1/4	29	18	4	40		1040	550	1590

SECTION No. 29 c.

Congressional Township, No. 18 R. 4

SCALE:—Forty rods to an inch, or ten rods to a space, Congress Land, which is one mile square for a Section.
Number of acres in this Section, according to the UNITED STATES SURVEY, _____



Montgomery COUNTY, INDIANA, 1899.

Assessor's Plat-Book for Congressional Township, No. 18

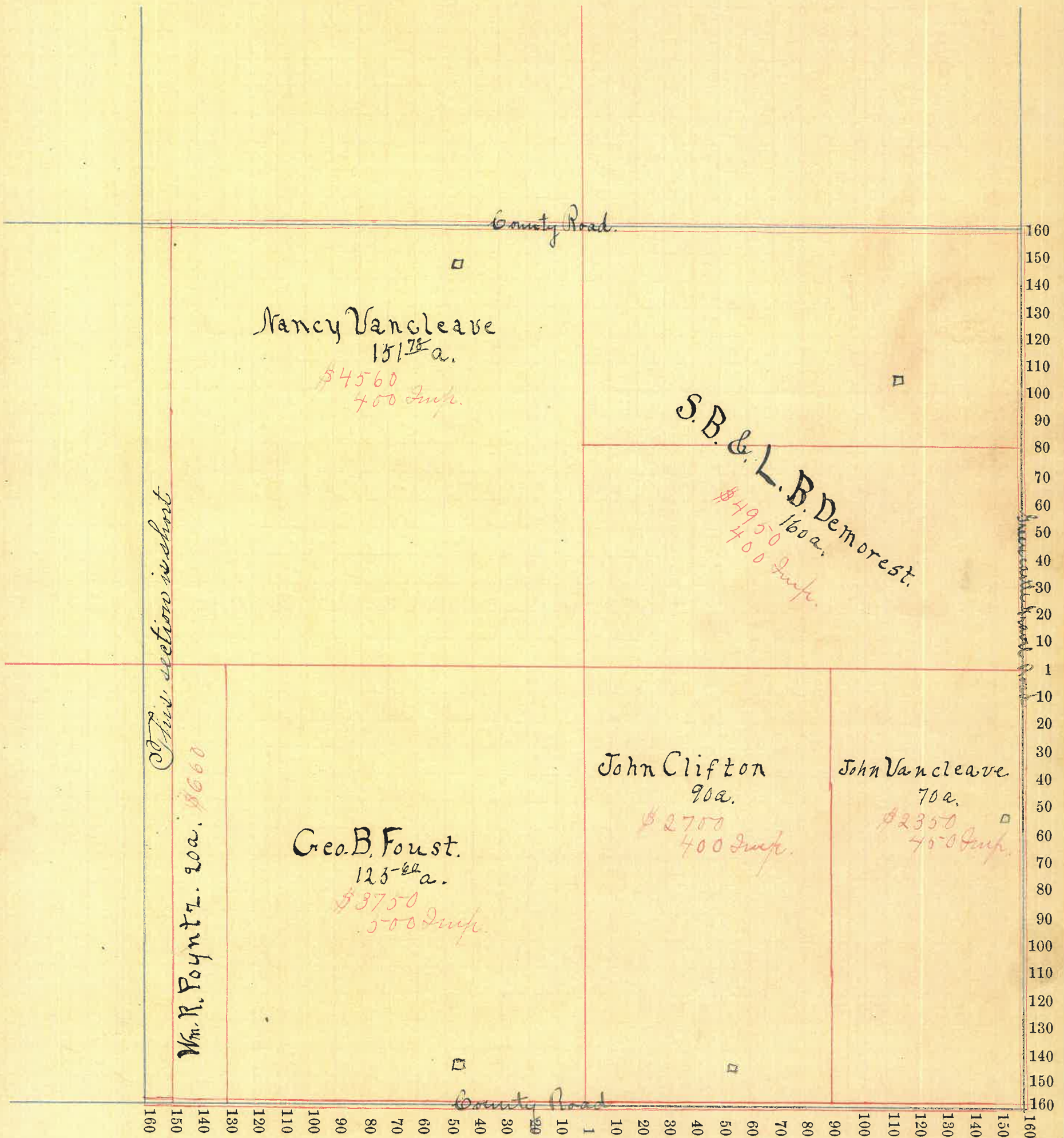
NAMES OF OWNERS.	Number on Plat.	DESCRIPTION.	Section.	Township.	Range.	Acres.	Hundredths.	Value of Lands.	Value of Improvements.	Value of Lands and Improvements.
Nancy Vanleave		Pt. N. W. $\frac{1}{4}$	30	18	4	151	78	\$4560	\$400	\$4960
S. B. & B. D. Demore		N. E. $\frac{1}{4}$	30	18	4	160		4950	400	5350
Wm R. Popitz		Pt. S. W. $\frac{1}{4}$	30	18	4	20		660		660
Geo. B. Foust		Pt. S. W. $\frac{1}{4}$	30	18	4	125	60	3750	500	4250
John Chilton		Pt. S. E. $\frac{1}{4}$	30	18	4	90		2700	400	3100
John Vanleave		Pt. S. E. $\frac{1}{4}$	30	18	4	70		2350	450	2800

SECTION No. 30.e

Congressional Township, No. 18 R. 4

SCALE:—Forty rods to an inch, or ten rods to a space, Congress Land, which is one mile square for a Section.

Number of acres in this Section, according to the UNITED STATES SURVEY,.....

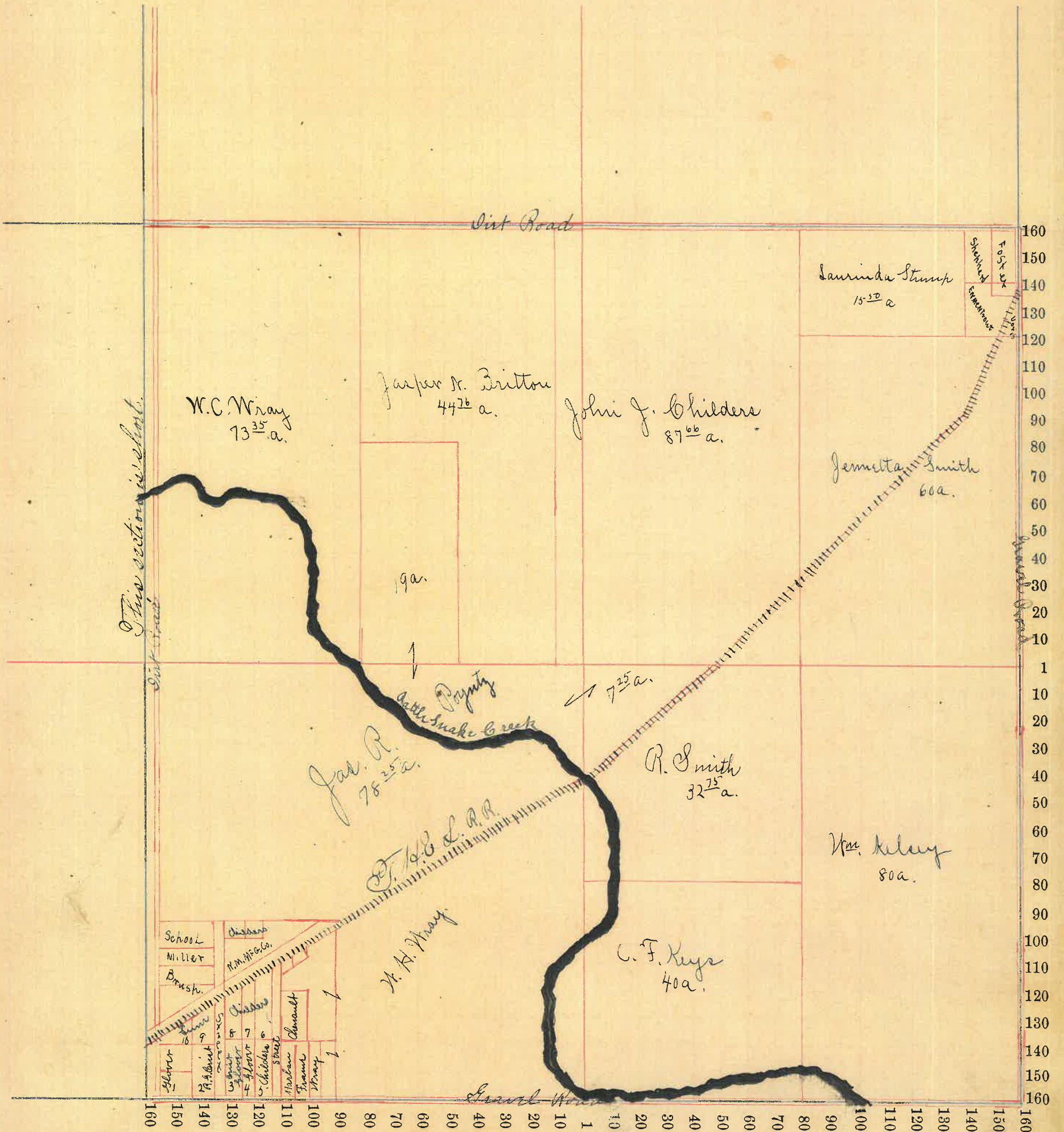


SECTION No. 31. v

Congressional Township, No. 18 R. 4

SCALE:—Forty rods to an inch, or ten rods to a space, Congress Land, which is one mile square for a Section.

Number of acres in this Section, according to the UNITED STATES SURVEY,.....



Montgomery - COUNTY, INDIANA, 1899.


Assessor's Plat-Book for Union Township, No. _____

NAMES OF OWNERS.	Number on Plat.	DESCRIPTION.	Section.	Township.	Range.	Acres.	Hundredths.	Value of Lands.	Value of Improvements.	Value of Lands and Improvements.
Jerrettta Smith		Pt. N. W. 1/4	32	18	4	30		\$960		\$960
Wm. H. Ournbark		Pt. S. 1/2 & Pt. N.E. 1/4	32	18	4	129		4250		4250
Oliver F. Ournbark		Pt. S. W. 1/4	32	18	4	30		1550	350	1400
R. T. B. Hamilton		Pt. N. W. 1/4	32	18	4	46	50	1080	350	1880
Carou Foust		Pt. N.E. 1/4	32	18	4	120		3840	550	4390
William Nelson		Pt. S. W. 1/4	32	18	4	31	95	1670	130	1770
O. H. & M. H. Kirkdall		Pt. N. W. 1/4	32	18	4		50	40	125	160
Robt. C. Smith		Pt. S. W. 1/4 & Pt. N.E. 1/4	32	18	4	40	90	1270		1270
R. A. & J. Smith		Pt. S. W. 1/4	32	18	4	17		340	150	640
Eli Armentrout		Pt. N. W. 1/4	32	18	4	1	50	50		50
James Long		Pt. S. W. 1/4	32	18	4	10		310		310
Jasper & Susan Dandear		Pt. S. E. 1/4	32	18	4	80		2400		2400
Jasper Whitest		Pt. N. W. 1/4	32	18	4	80		2560	400	3010
							63635	20490		

SECTION No. 32.c

Congressional Township, No. 18. R. 4.

SCALE:—Forty rods to an inch, or ten rods to a space, Congress Land, which is one mile square for a Section.
Number of acres in this Section, according to the UNITED STATES SURVEY,.....



Montgomery COUNTY, INDIANA, 1899.


Assessor's Plat-Book for Congressional Township, No. 18.

NAMES OF OWNERS.	Number on Plat.	DESCRIPTION.	Section.	Township.	Range.	Acres.	Hundredths.	Value of Lands.	Value of Improvements.	Value of Lands and Improvements.
Mo. & R. N. Tapp.		Pt. N. E. 1/4	33	18	4	27	50	\$ 660	\$ 400	\$ 1060
N. G. Kreier		Pt. N. E. 1/4	33	18	4	17		440		440
Salome E. Davidson		Pt. N. E. 1/4	33	18	4	80		2240	500	2740
Elizabeth Rumbly		S. E. 1/4 & Pt. N. E. 1/4	33	18	4	189		5480	500	5980
George W. Hume		Pt. S. W. 1/4	33	18	4	80		2240	500	2740
Ann R. Coyntz		Pt. S. W. 1/4	33	18	4	80		2400	500	2900
Fannie R. Nichols		Pt. N. W. 1/4	33	18	4	15	34	450	200	650
Joseph Buschbark		Pt. N. W. 1/4	33	18	4	64	66	1920		1920
Woodfork Vermillion		Pt. N. W. 1/4 & Pt. S. E. 1/4	33	18	4	86	50	2240	300	2540

SECTION No. 33.c

Congressional Township, No. 18 R. 4

SCALE:—Forty rods to an inch, or ten rods to a space, Congress Land, which is one mile square for a Section.
Number of acres in this Section, according to the UNITED STATES SURVEY,



Montgomery COUNTY, INDIANA, 1899.

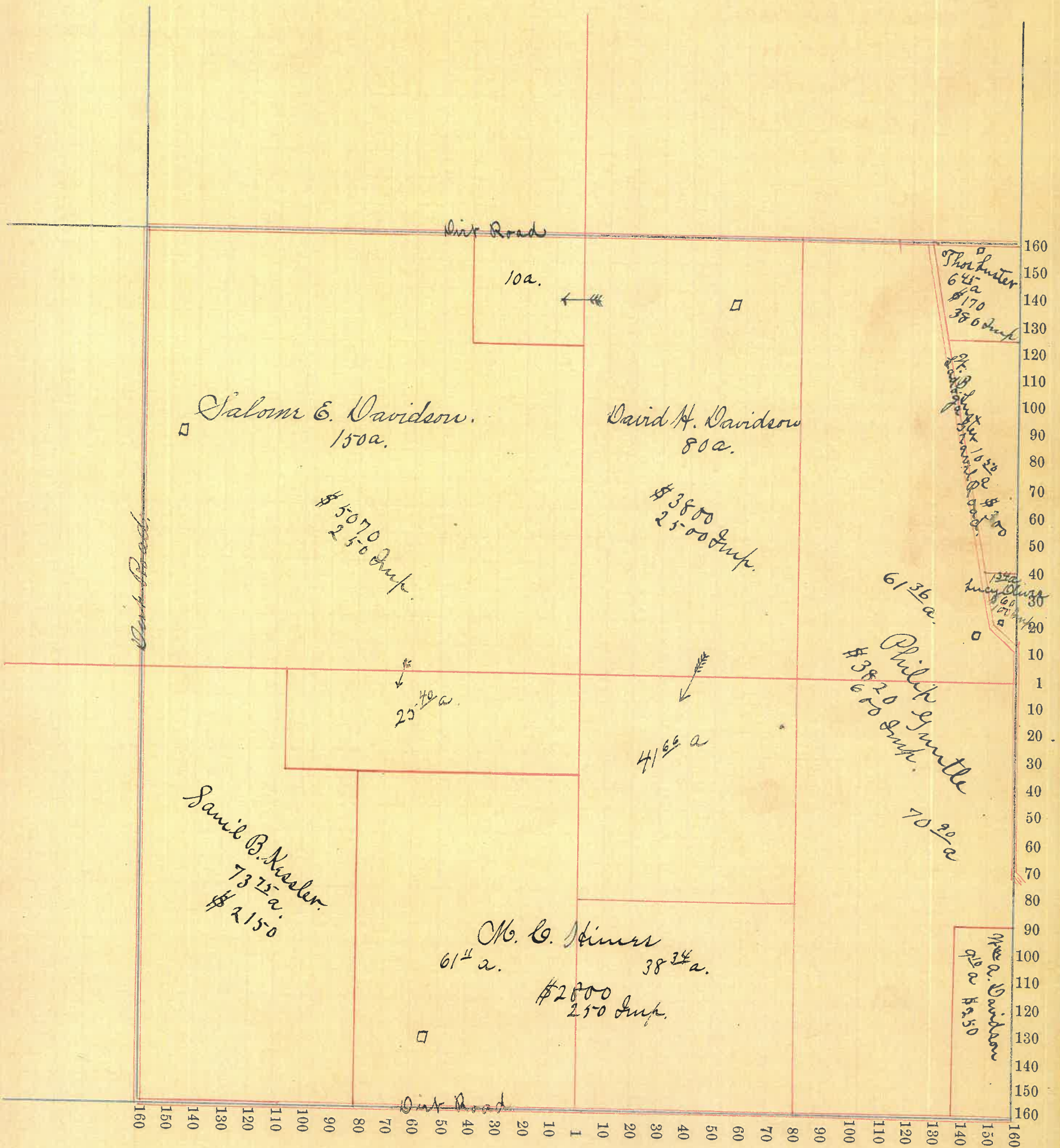
Assessor's Plat-Book for Congressional Township, No. 18

NAMES OF OWNERS.	Number on Plat.	DESCRIPTION.	-			Acres.	Hundredths.	Value of Lands.	Value of Improvements.	Value of Lands and Improvements.
			Section.	Township.	Range.					
Samuel S. Davidson		Pt. N. W. 1/4 & Pt. S. W. 1/4	34	18	4	175 40	\$ 5870	\$ 250	\$ 6320	
David H. Davidson		Pt. E. 1/2 & Pt. N. W. 1/4	34	18	4	131 66	3800	2500	6300	
Philip Guntle		Pt. N. E. 1/4 & Pt. S. E. 1/4	34	18	4	132 26	3820	600	4420	
W. C. Stines		Pt. S. W. 1/4 & Pt. S. E. 1/4	34	18	4	99 45	2800	250	3050	
Sam'l B. Kusler		Pt. S. W. 1/4	34	18	4	73 75	2150		2150	
Thomas Luster		Pt. N. E. 1/4	34	18	4	6 45	170	380	550	
Wm B. Luster		Pt. N. E. 1/4	34	18	4	10 50	300		300	
Lucy Oliver		Pt. N. E. 1/4	34	18	4	1 34	60	100	160	
Wm C. Davidson		Pt. S. E. 1/4	34	18	4	9 10	250		250	
						63991	400			
							18			

SECTION No. 34 c

Congressional Township, No. 18 R. 4

SCALE:—Forty rods to an inch, or ten rods to a space, Congress Land, which is one mile square for a Section.
Number of acres in this Section, according to the UNITED STATES SURVEY,



Montgomery COUNTY, INDIANA, 1899.

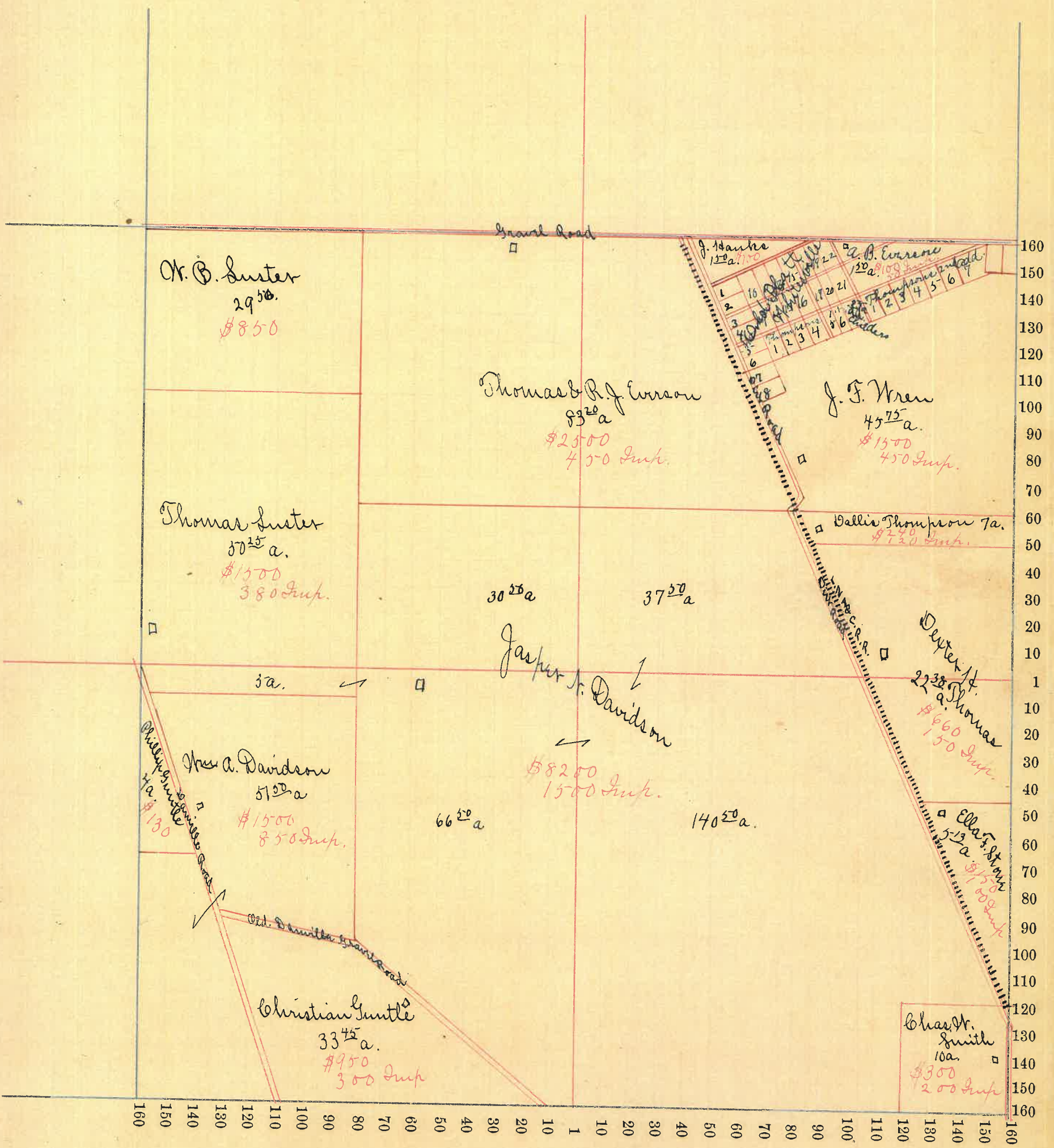
Assessor's Plat-Book for Congressional Township, No. 18

NAMES OF OWNERS.	Number on Plat.	DESCRIPTION.	Section.	Township.	Range.	Acres.	Hundredths.	Value of	Value of	Value of Lands
								Lands.	Improvements.	and Improvements.
W. D. Suster		Pt. N. W. 4	35	18	4	29	56	\$ 850		\$ 850
Thomas Suster		Pt. N. W. 4	35	18	4	50	25	1500	380	1880
Thomas & R. J. Everson		Pt. N. 1/2	35	18	4	83	20	2500	450	2950
Wm. A. Davidson		Pt. S. W. 4	35	18	4	51	50	1500	850	2350
Philip Guntle		Pt. S. W. 4	35	18	4	4		130		130
Christian G. Guntle		Pt. S. W. 4	35	18	4	33	45	950	300	1250
Jasper N. Davidson		Pt. N. 2 & Pt. S. 2	35	18	4	280		8200	1500	9700
" " "		O. P. Whitesville Pts. Lots 5 & 6						40	30	70
Anna B. Everson		Pt. N. E. 4	35	18	4	1	16	100	50	150
John Hanks		Pt. N. E. 4	35	18	4	1	50	100		100
J. F. Wren		Pt. N. E. 4	35	18	4	45	75	1500	450	1950
" " "		Thompsons 1st add. Whitesville Lot. 4						40	80	120
" " "		" 2nd Lots 1, 2, & 3						90		90
Dallis Thompson		Pt. N. E. 4	35	18	4	7		240	120	360
Dexter St. Thomas		Pt. N. E. 2	35	18	4	27	38	660	150	810
Ella F. Stone		Pt. S. E. 4	35	18	4	5	13	150	100	250
Chas. W. Smith		Pt. S. E. 4	35	18	4	10		300	200	500
D. P. & S. E. Rettinger		O. P. Whitesville Lots 21 & 23						200	100	300
Mary Sim		O. P. " " 12						50	90	140
Frankie Suster		" " " 13 & 16						100	130	230
James Amman		Pt. N. E. 4	35	18	4		75	70	80	150
" " "		O. P. Whitesville Lot 17	35	18	4			50	50	100
Sarah W. Gilliard		" " " 19						50	80	130
Isaac Scheuch		" " " 19						50	80	130
G. & W. Sollie		Thompsons 1st add. Whitesville Lot 3						40	50	90
Cordelia A. Byers		" " " " Lots 5 & 6						80	70	150
J. N. & J. F. Childers		" 2nd " " 6 & 7						40	120	160
" " " "		Pt. N. E. 4	35	18	4		55	40		40
J. N. Childers		Thompsons 2nd add. Whitesville Lots 4 & 5						40		40
W. E. Sollie		O. P. Whitesville Lots 14 & 15						100	240	340
Elizabeth Inurl		" " " " 10 & 11						110	170	280
Thomas J. Jones		Pt. N. E. 4	35	18	4	1	37	100	60	160
John P. Everson		Thompsons 1st add. Whitesville Lot 1						40	80	120
Laughan & Gary		" " " " 2						40	80	120
Samuel Layton		O. P. Whitesville " " Lot. 1	35	18	4			70	300	370
Isaac Howard		" " " " 3 & 4						120	300	420
Clara Layton		" " " " 2						60	70	130
J. M. Goble		" " " " 9						50	100	150
" " "		Pt. N. E. 4	35	18	4		23	30	50	80

SECTION No. 35

Congressional Township, No. 18. R. 4.

SCALE:—Forty rods to an inch, or ten rods to a space, Congress Land, which is one mile square for a Section.
 Number of acres in this Section, according to the UNITED STATES SURVEY,



Montgomery COUNTY, INDIANA, 1899.

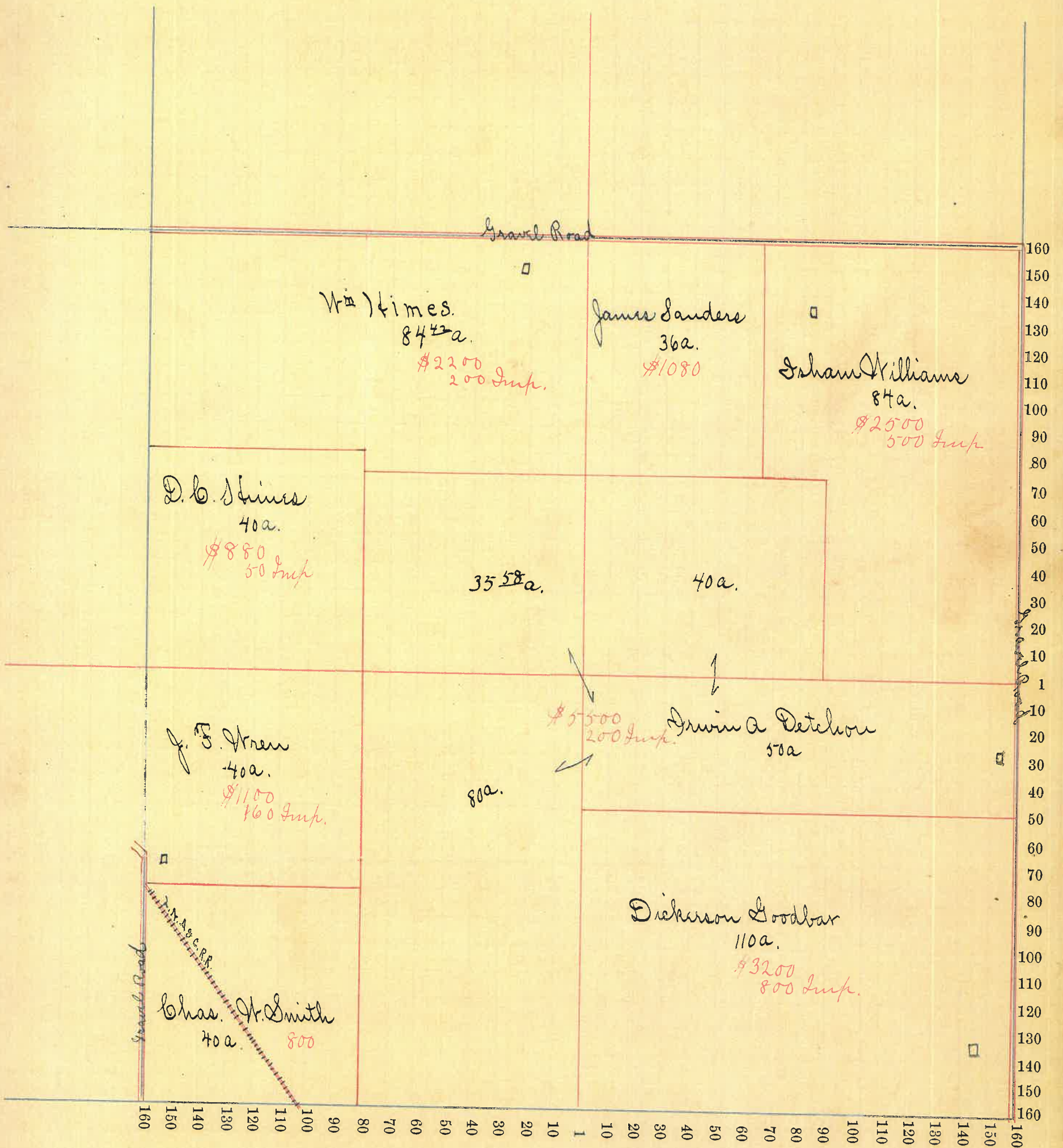
Assessor's Plat-Book for Congressional Township, No. 18.

NAMES OF OWNERS.	Number on Plat.	DESCRIPTION.	Section.	Township.	Range.	Acres.	Hundredths.	Value of Lands.	Value of Improvements.	Value of Lands and Improvements.
Wm. Stines		Pt. N. W. 1/4	36	18	4	84	42	\$ 2200	\$ 200	\$ 2400
D. C. Stines		Pt. N. W. 1/4	36	18	4	40		880	50	930
James Sanders		Pt. N. E. 1/4	36	18	4	36		1080		1080
Isham Williams		Pt. N. E. 1/4	36	18	4	84		2500	500	3000
J. H. Wren		Pt. S. W. 1/4	36	18	4	40		1100	160	1260
Chas. H. Smith		Pt. S. W. 1/4	36	18	4	40		800		800
Irwin A. Delehou		Pt. N 1/2 & Pt. S 1/2	36	18	4	205	58	5500	200	5700
Dickerson Goodbar		Pt. S. E. 1/4	36	18	4	110		3200	800	4000
						640		17200		

SECTION No. 36, c

Congressional Township, No. 18. R. 4.

SCALE:—Forty rods to an inch, or ten rods to a space, Congress Land, which is one mile square for a Section.
Number of acres in this Section, according to the UNITED STATES SURVEY,.....



SECTION No. 32. c

Congressional Township, No. 19. R. 4

SCALE:—Forty rods to an inch, or ten rods to a space, Congress Land, which is one mile square for a Section.

Number of acres in this Section, according to the UNITED STATES SURVEY,

Crawfordville, East of Whitlock Avenue and North of Mabash Avenue,
Including the following Additions:—

- | | | |
|-------------|----------------------|-------------------|
| Galloway's | May & Thomas' | Cadwalader's |
| Skullette's | Mo. J. Jones | Patterson's |
| Sharps' | Shultz & Reynolds' | Brown's |
| Dryants | Shultz & Skullette's | Brush & Russell's |
| | A. M. Ewens | John Lee's |
| | G. W. Illinois | Somerville's |

Montgomery County Fair Grounds



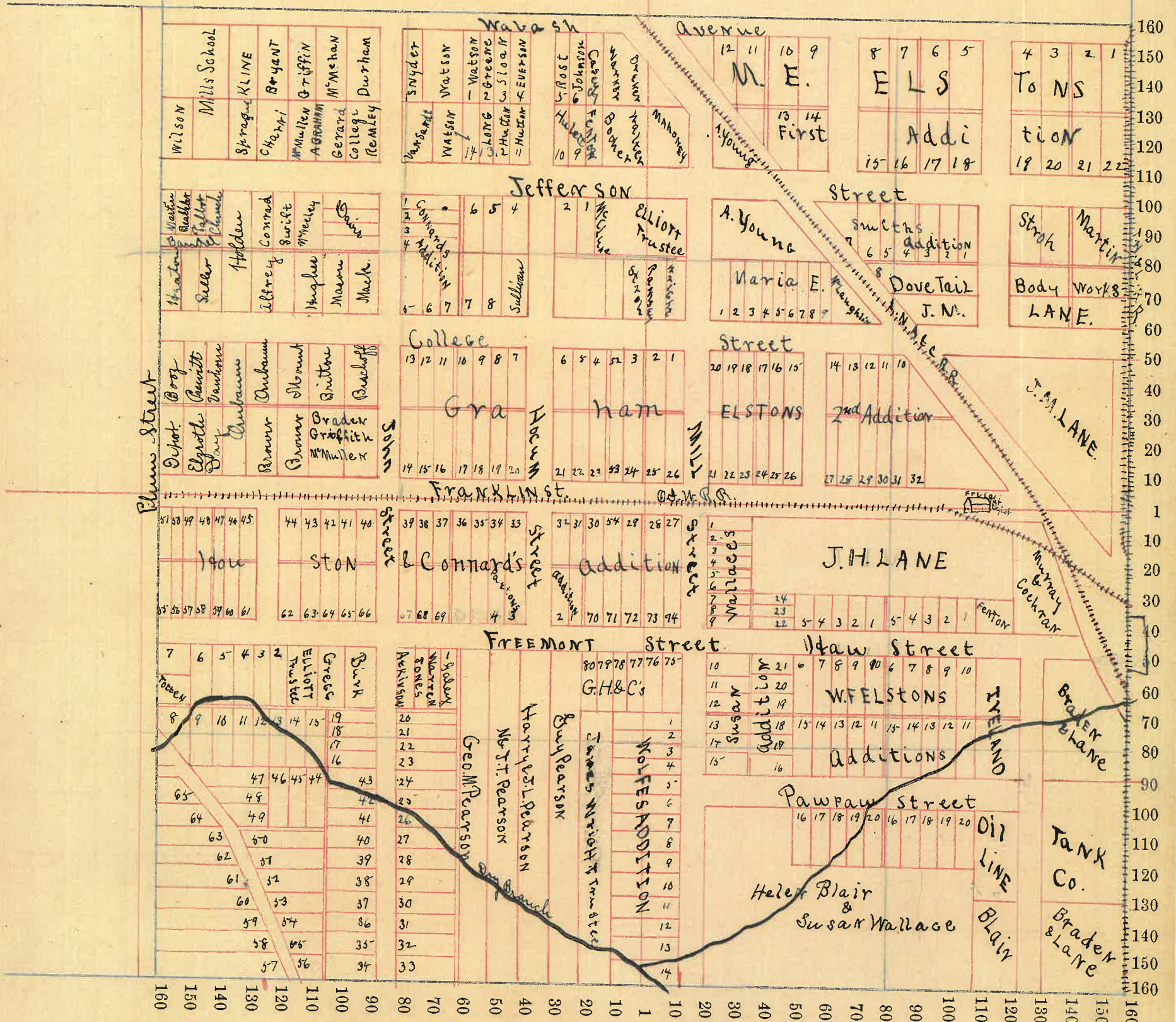
SECTION No. 5. e

Congressional Township, No. 18 R. 4.

SCALE:—Forty rods to an inch, or ten rods to a space, Congress Land, which is one mile square for a Section.

Number of acres in this Section, according to the UNITED STATES SURVEY,

Crawfordsville South of Wabash Avenue & East & Plum St.
 Including the following additions
 A. Wilson's
 Connard's
 A. Heaton's
 Graham, Houston
 & Connard's
 Warrens
 M.E. Elston's
 W.F. Elston's
 Susan E. Wallace's
 Wolfes
 Paxton's
 Smiths.



SECTION No. 32.

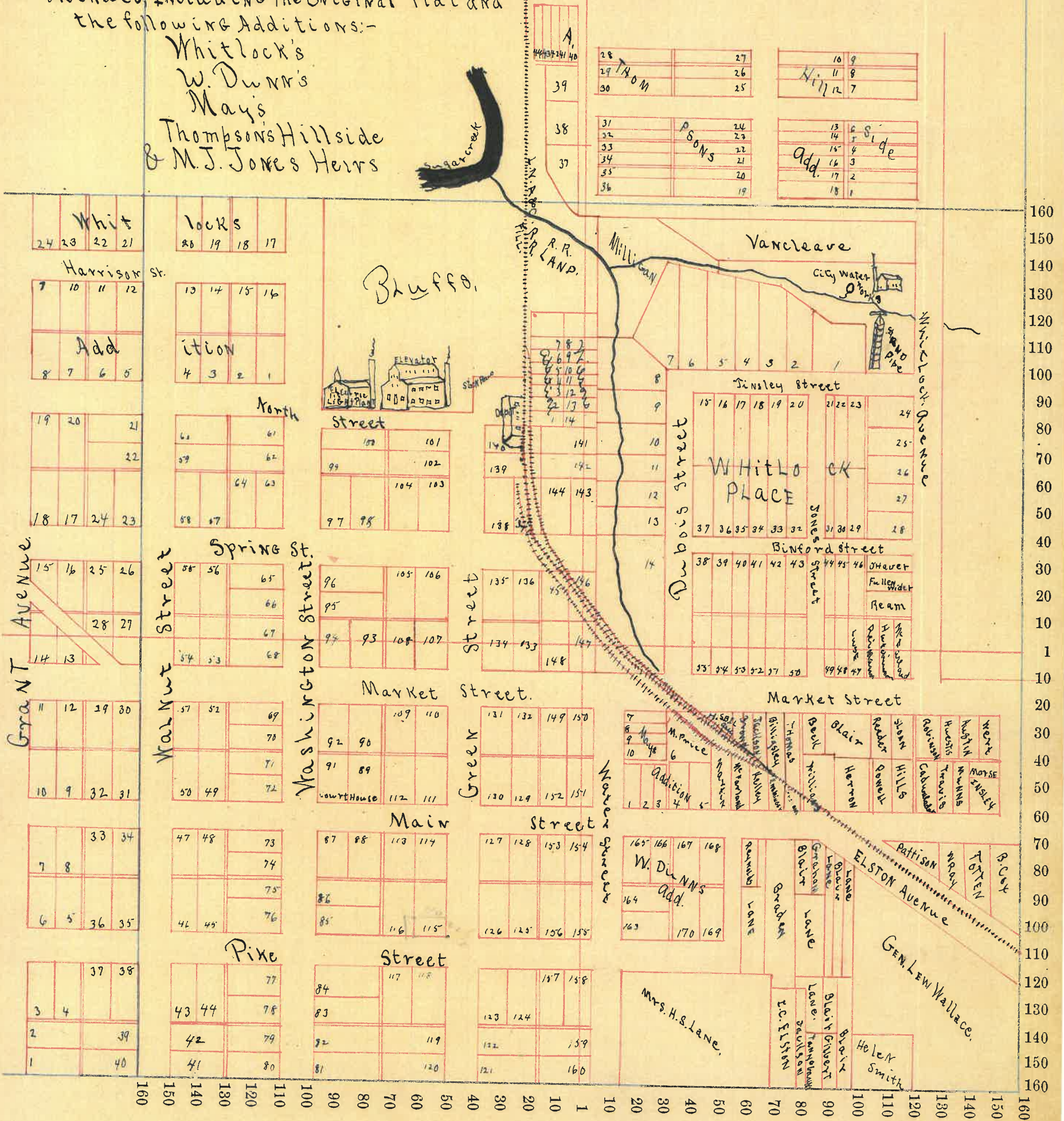
Congressional Township, No. 19. R. 4.

SCALE:—Forty rods to an inch, or ten rods to a space, Congress Land, which is one mile square for a Section.

Number of acres in this Section, according to the UNITED STATES SURVEY,

Crawfordsville, North of Wabash Avenue & Between Grant & Whitlock Avenues, Including The Original Plat and the following Additions:—

Whitlock's
W. Dunn's
Mays
Thompson's Hillside
& M.J. Jones Herrs



SECTION No. 50

Congressional Township, No. 18 R. 4

SCALE:—Forty rods to an inch, or ten rods to a space, Congress Land, which is one mile square for a Section.

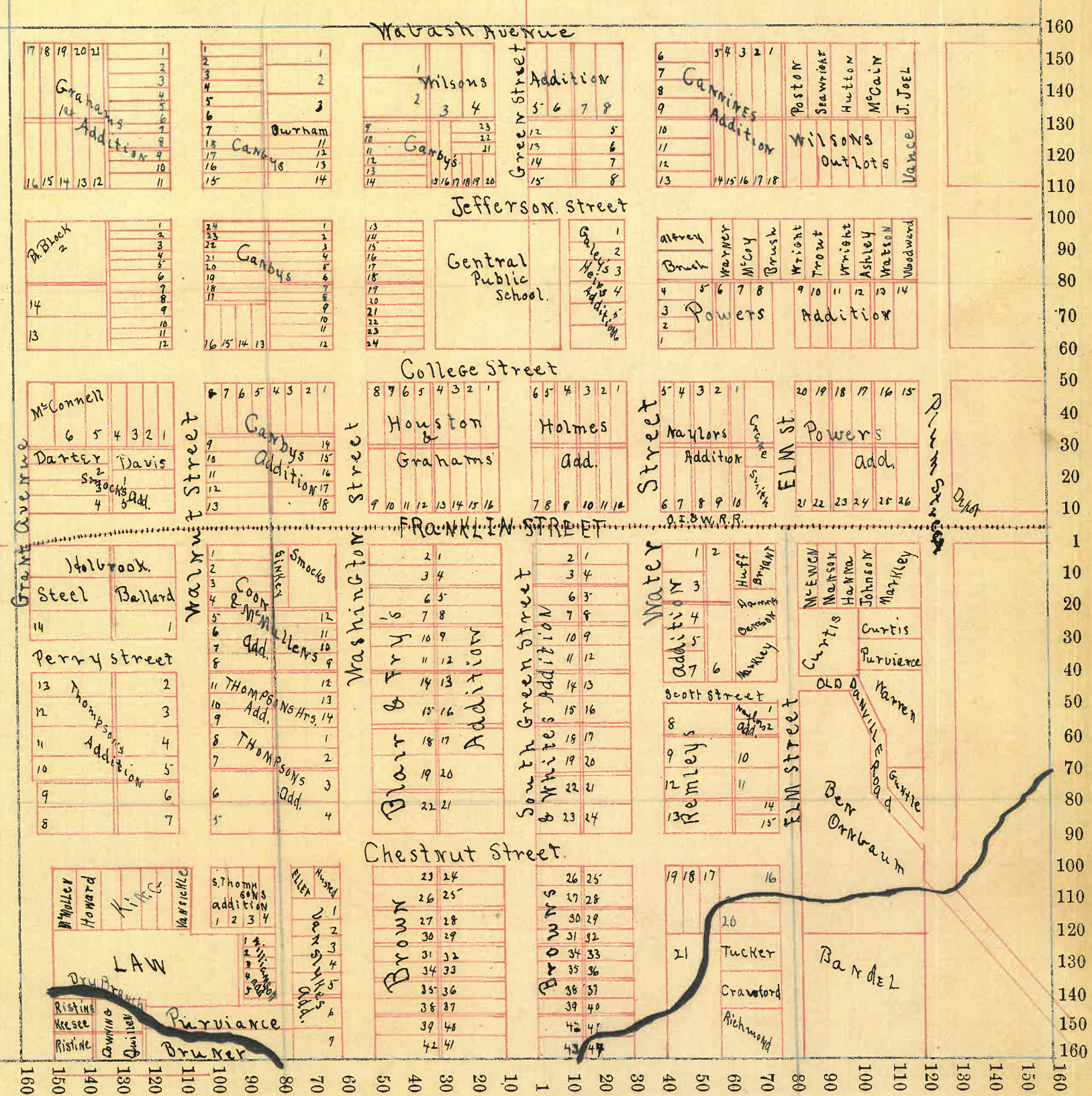
Number of acres in this Section, according to the UNITED STATES SURVEY,

Crawfordsville South of Wabash Avenue $\frac{9}{10}$ from Grant Avenue to Plum Street, Including the following additions:—

Graham's
Carby's
Hughes
Buffingtons
Wilson's
Powers

Houston & Graham's
Naylor's
Remleys
Brown & Whites
Brown, Blair & Fry's
Holmes.

Thomson's
Coors & McMullens
Vanslykes
Williamson's
Galey's Heirs
& Mocks.



SECTION No. 31.

Congressional Township, No. 19 R. 4.

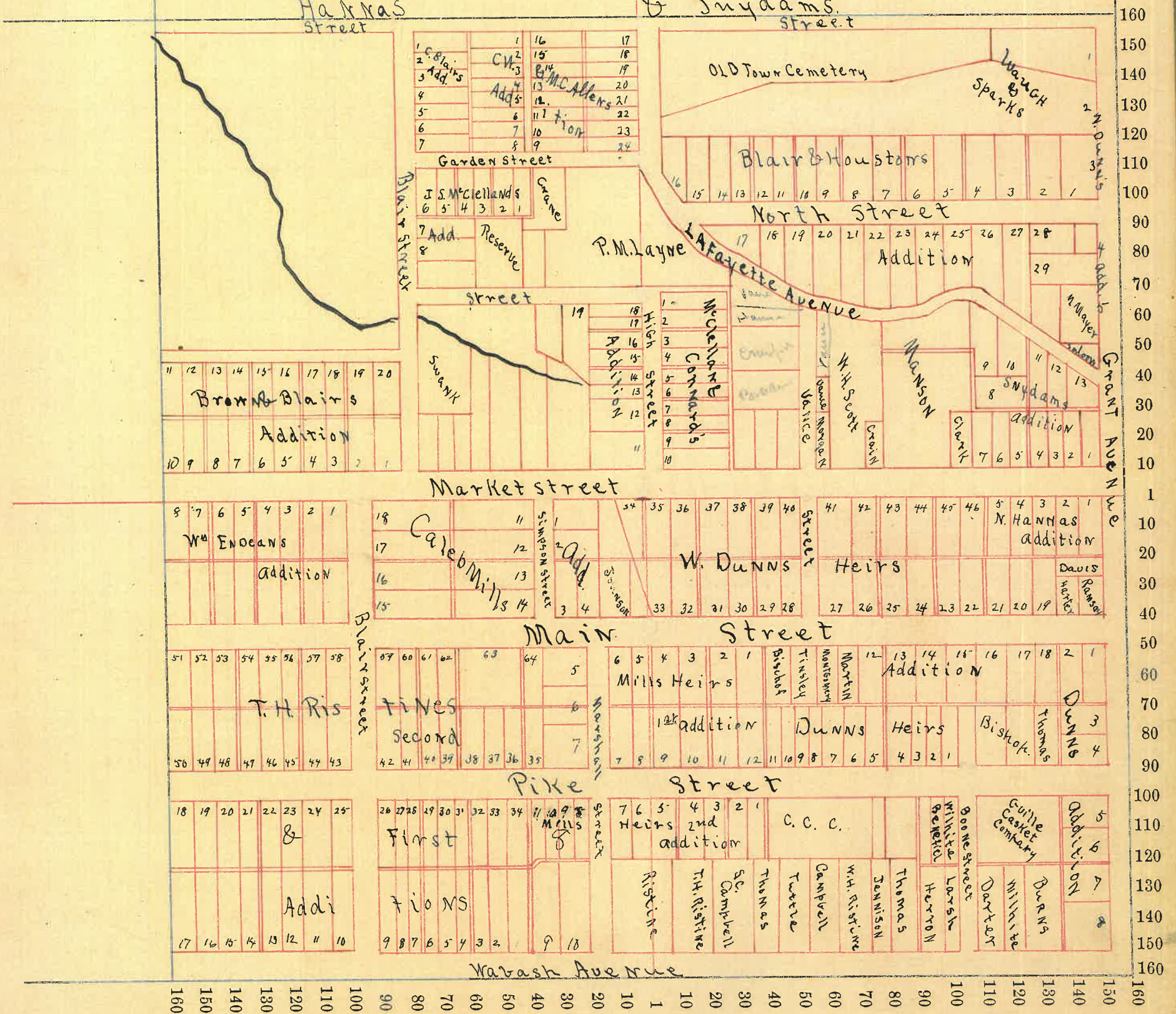
SCALE:—Forty rods to an inch, or ten rods to a space, Congress Land, which is one mile square for a Section.

Number of acres in this Section, according to the UNITED STATES SURVEY,

Crawfordsville North of Wabash Avenue & West of Grant Avenue
Including the following Additions:—

T. H. RISTINES
Mills Heirs
Mills
Dunn's
Dunn's Heirs
W. E. Deans
Hannas

Brown & Blairs
Blairs
Allers
Blair & Howstons
McClellars & Connard's
J. S. McClellars
& Snyder's



SECTION No. 6.0

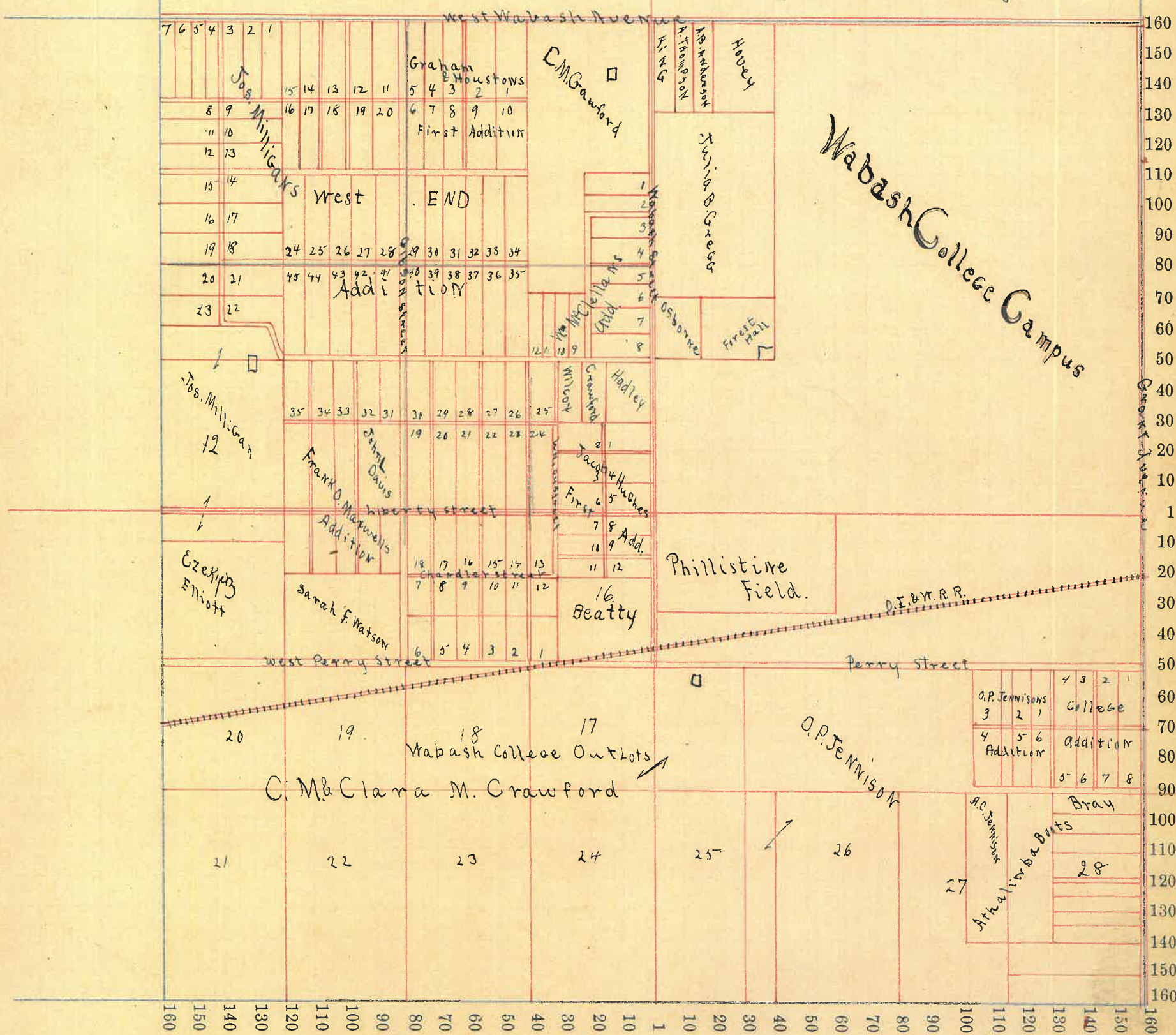
Congressional Township, No. 18 R. 4

SCALE:—Forty rods to an inch, or ten rods to a space, Congress Land, which is one mile square for a Section.

Number of acres in this Section, according to the UNITED STATES SURVEY,.....

Crawfordsville, South of Wabash Avenue, West of Grant Avenue, Including the following Additions:—

- Jos. Milligan's
- Jacob Hughes's
- Graham & Houston's
- W^m McClellan's
- Frank O. Maxwell's
- O. P. JENNISON'S & College



Montgomery COUNTY, INDIANA, 1899.

Assessor's Plat-Book for Congressional Township, No. 18

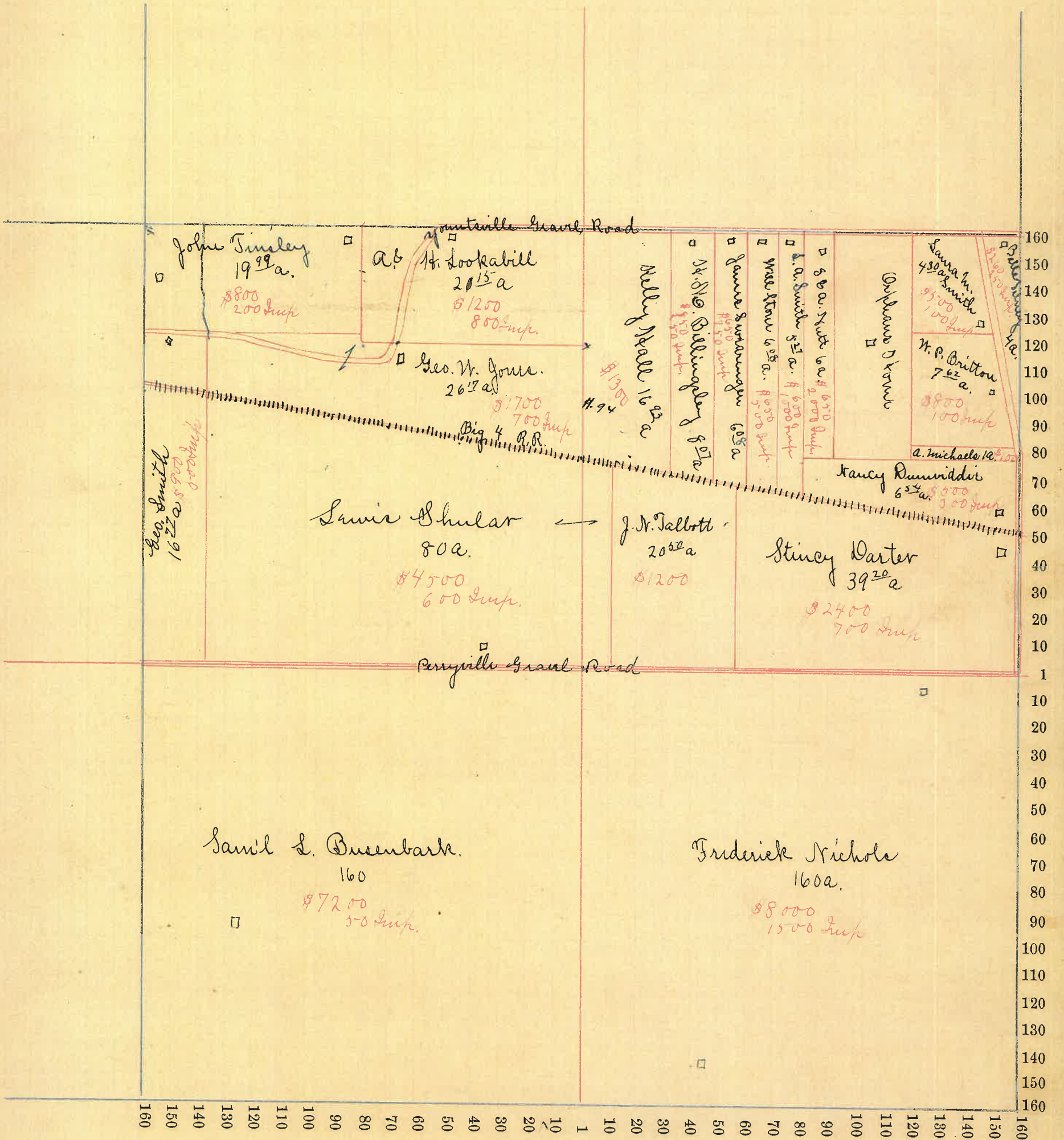
NAMES OF OWNERS.	Number on Plat.	DESCRIPTION.	Section.	Township.	Range.	Acres.	Hundredths.	Value of Lands.	Value of Improvements.	Value of Lands and Improvements.
John Tinsley		Pt. N. W. 1/4	1	18	5	19	99	\$ 800	\$ 200	\$ 1000
A. G. H. Lookabill		Pt. N. W. 1/4	1	18	5	21	15	1200	800	2000
Geo. Smith		Pt. N. W. 1/4	1	18	5	16	77	900	500	1400
George W. Jones		Pt. N. W. 1/4	1	18	5	26	17	1700	700	2400
Lewis Shubat		Pt. N. 1/2	1	18	5	80		4500	600	5100
Kelly Hall		Pt. N. E. 1/4	1	18	5	16	93	1300		1300
H. M. Billingsley		Pt. N. E. 1/4	1	18	5	8	07	850	250	1100
James Swearingen		Pt. N. E. 1/4	1	18	5	6	08	650	750	1400
Hill Stone		Pt. N. E. 1/4	1	18	5	6	08	650	500	1150
L. A. Smith		Pt. N. E. 1/4	1	18	5	5	27	600	1000	1600
S. & A. Nutt		Pt. N. E. 1/4	1	18	5	6		650	2000	2650
Laura M. Smith		Pt. N. E. 1/4	1	18	5	4	30	500	100	600
Belle Tilney		Pt. N. E. 1/4	1	18	5	4		260	250	510
Wm. R. Britton		Pt. N. E. 1/4	1	18	5	7	62	800	100	900
J. N. Talbott		Pt. N. E. 1/4	1	18	5	20	50	1200		1200
Albert Michaels		Pt. N. E. 1/4	1	18	5	1		100		100
Nancy Duvviddie		Pt. N. E. 1/4	1	18	5	6	54	500	300	800
Stacey Darter		Pt. N. E. 1/4	1	18	5	39	20	2400	700	3100
Sam'l L. Bumbark		Pt. S. W. 1/4	1	18	5	160		7200	50	7250
Frederick Nichols		S. E. 1/4	1	18	5	160		8000	1500	9500

SECTION No. 1. c

Congressional Township, No. 18. R. 5.

SCALE:—Forty rods to an inch, or ten rods to a space, Congress Land, which is one mile square for a Section.

Number of acres in this Section, according to the UNITED STATES SURVEY, _____



Montgomery COUNTY, INDIANA, 1899.

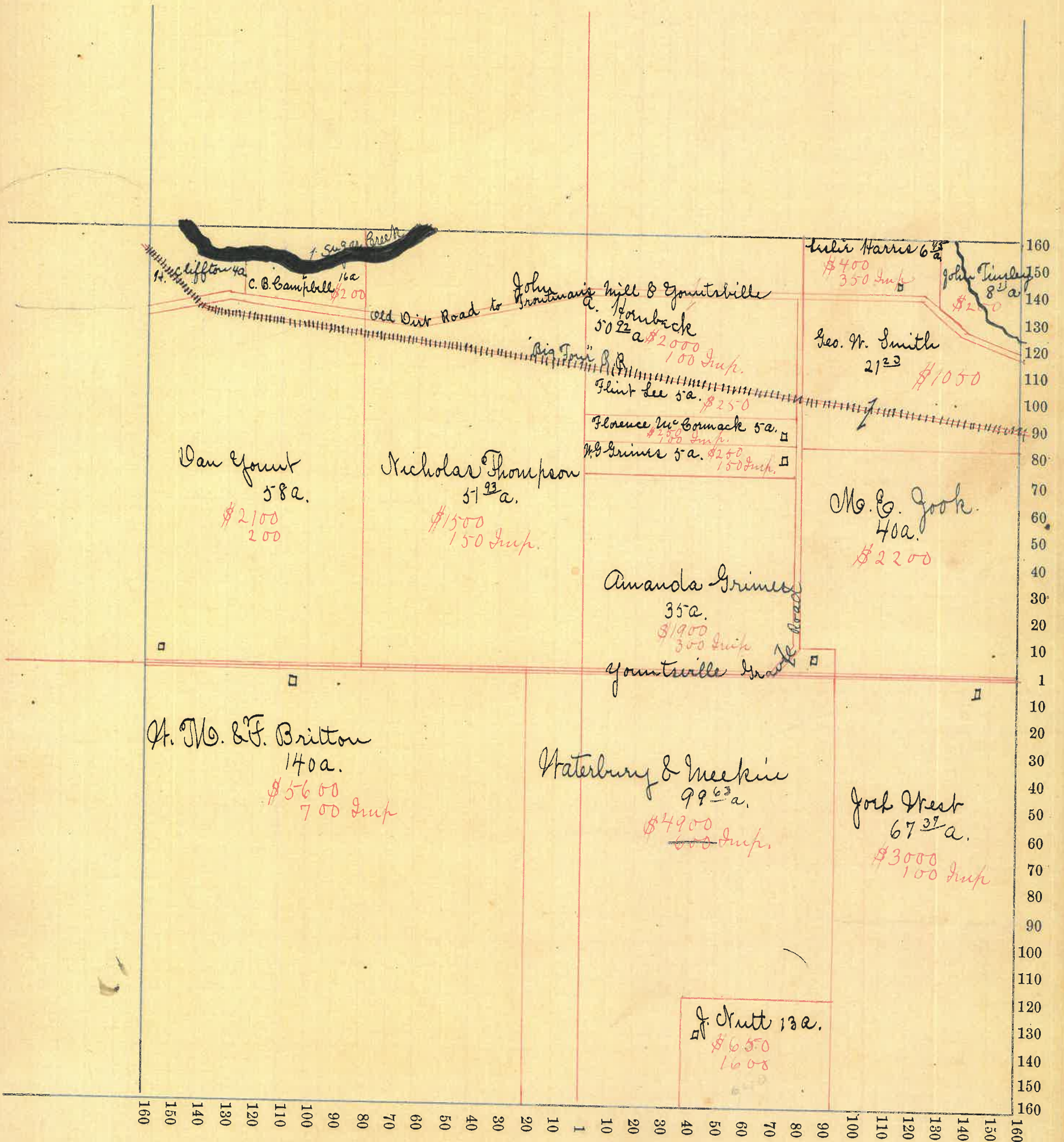
Assessor's Plat-Book for Congressional Township, No. 18

NAMES OF OWNERS.	Number on Plat.	DESCRIPTION.	Section.	Township.	Range.	Acres.	Hundredths.	Value of Lands.	Value of Improve-ments.	Value of Lands and Improvements.
Calista B. Campbell		Pt. N. W. 1/4	2	18	5	16		\$ 200		\$ 200
Dan Gount		Pt. N. W. 1/4	2	18	5	58		2100	200	2300
Nicholas Thompson		Pt. N. W. 1/4	2	18	5	51	93	1500	150	1650
John A. Starbeck		Pt. N. 1/2	2	18	5	50	92	2000	100	2100
Flint L. See		Pt. N. E. 1/4	2	18	5	5		250		250
Florence McComack		Pt. N. E. 1/4	2	18	5	5		250	100	350
W. G. Grimes		Pt. N. E. 1/4	2	18	5	5		250	150	400
Amanda Grimes		Pt. N. E. 1/4	2	18	5	35		1900	300	2200
Sessie Harris		Pt. N. E. 1/4	2	18	5	6	45	400	350	750
John Tinsley		Pt. N. E. 1/4	2	18	5	8	11	200		200
Geo. W. Smith		Pt. N. E. 1/4	2	18	5	21	23	1050		1050
M. C. Cook.		Pt. N. E. 1/4	2	18	5	40		2200		2200
W. M. & F. Britton		Pt. S. W. 1/4	2	18	5	140		5600	700	6300
Waterbury & Mosker		Pt. S. 1/2	2	18	5	99	63	4900	600	5500
J. Nutt		Pt. S. E. 1/4	2	18	5	13		650	1600	2250
Joel West		Pt. S. E. 1/4	2	18	5	67	86	3000	100	3100
Harriet Clifton		Pt. N. W. 1/4	2	18	5	4				

SECTION No. 26

Congressional Township, No. 18 R. 5

SCALE:—Forty rods to an inch, or ten rods to a space, Congress Land, which is one mile square for a Section.
 Number of acres in this Section, according to the UNITED STATES SURVEY,

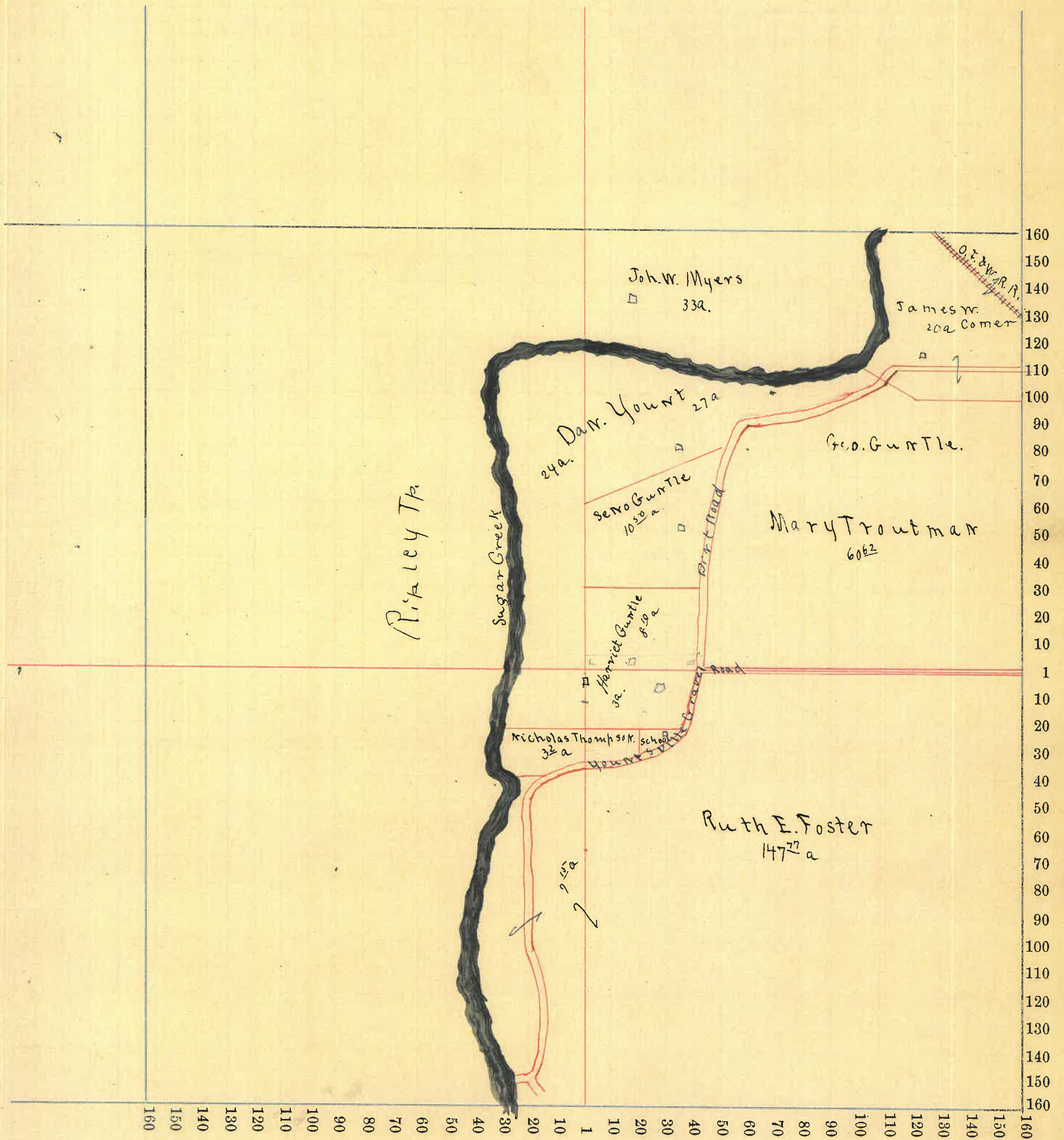


SECTION No. 3c

Congressional Township, No. 18 R. 5.

SCALE:—Forty rods to an inch, or ten rods to a space, Congress Land, which is one mile square for a Section.

Number of acres in this Section, according to the UNITED STATES SURVEY,



Montgomery COUNTY, INDIANA, 1899.

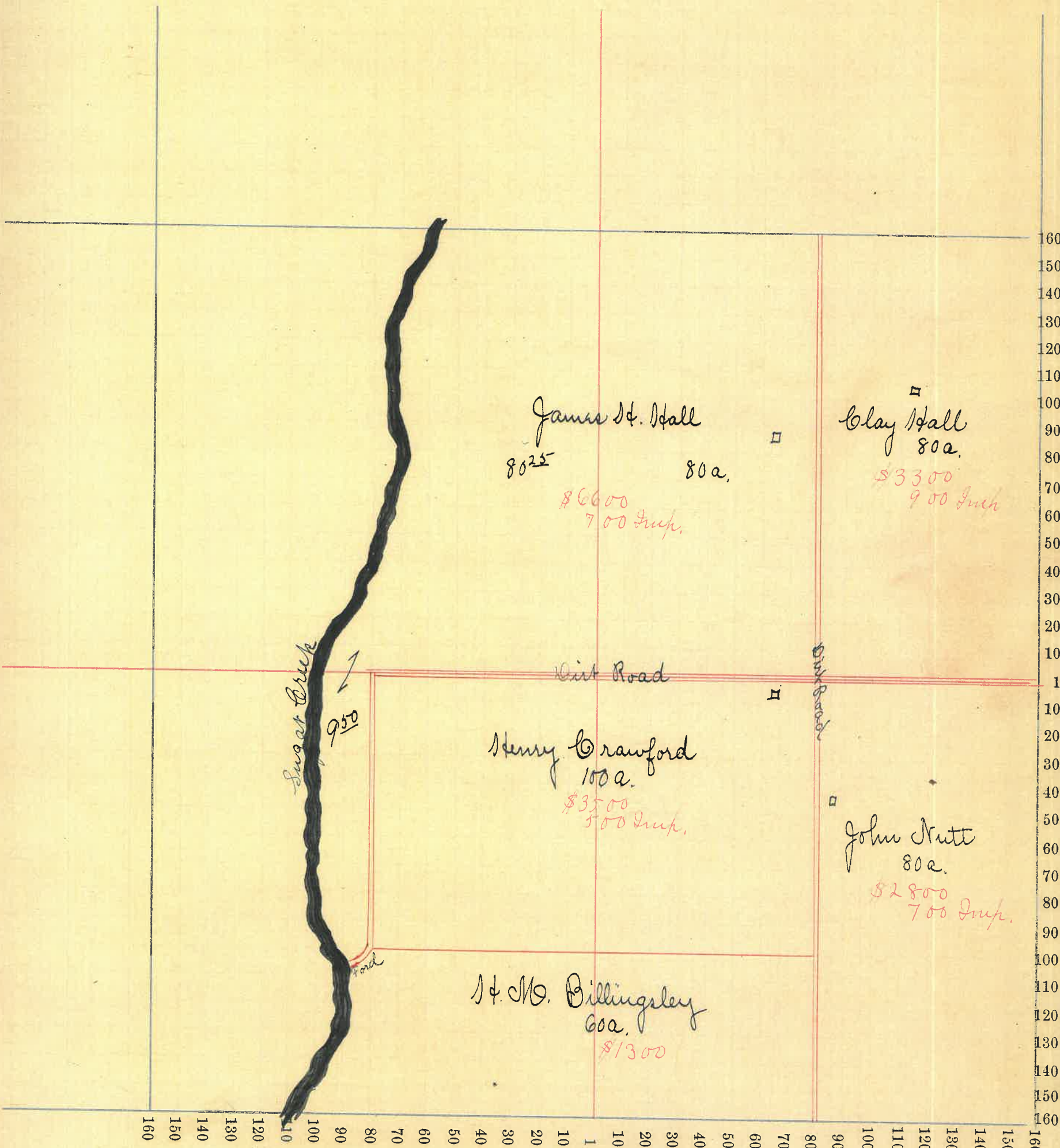
Assessor's Plat-Book for Congressional Township, No. 18

NAMES OF OWNERS.	Number on Plat.	DESCRIPTION.	Section.	Township.	Range.	Acres.	Hundredths.	Value of	Value of	Value of Lands
								Lands.	Improvements.	and Improvements.
James St. Skall		Pt. N. 1/2 & Pt. S. 1/2	10	18	5	169	75	\$ 6600	\$ 700	\$ 7300
Olav Skall		Pt. N. E. 1/4	10	18	5	80		3300	900	4200
Henry Crawford		Pt. S. 1/2	10	18	5	100		3500	300	4000
St. M. Billingsley		Pt. S. 1/2	10	18	5	60		1300		1300
John Nutt		Pt. S. E. 1/4	10	18	5	80		2800	700	3500

SECTION No. 10.c

Congressional Township, No. 18 R. 5.

SCALE:—Forty rods to an inch, or ten rods to a space, Congress Land, which is one mile square for a Section.
Number of acres in this Section, according to the UNITED STATES SURVEY,.....



Montgomery COUNTY, INDIANA, 1899.

Assessor's Plat-Book for Congressional Township, No. 18.

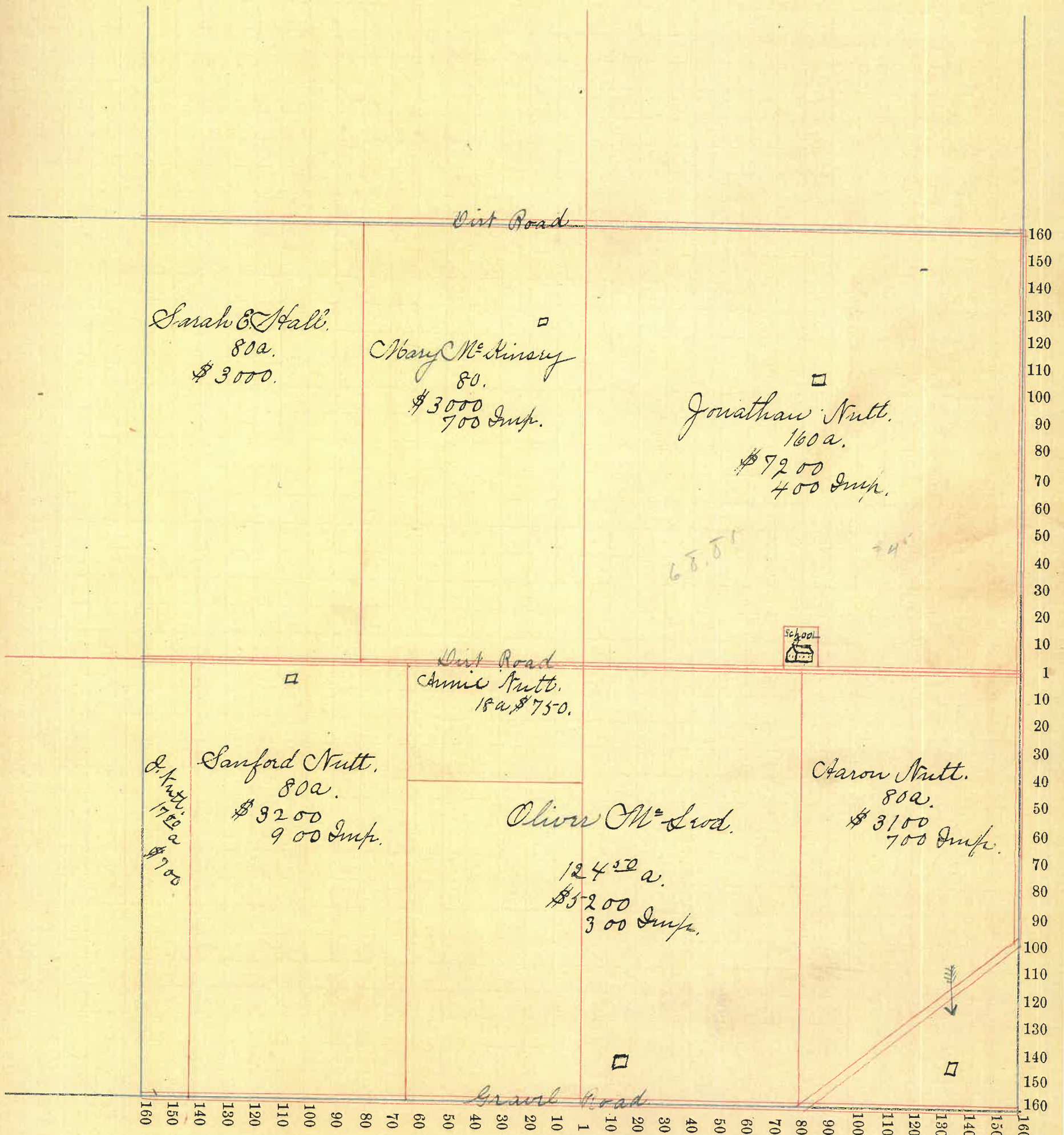
NAMES OF OWNERS.	Number on Plat.	DESCRIPTION.	Section.	Township.	Range.	Acres.	Hundredths.	Value of	Value of	Value of Lands
								Lands.	Improvements.	and Improvements.
Sarah E. Stall		N. 1/2 N. W. 1/4	11	18	5	80		\$ 3000		\$ 3000
Mary M. Hensley		E. 1/2 N. W. 1/4	11	18	5	80		3000	700	3700
Jonathan Nutt		N. E. 1/4	11	18	5	160		7200	400	7600
John Nutt		Pt. S. W. 1/4	11	18	5	17 50		700		
Sanford Nutt		Pt. S. W. 1/4	11	18	5	80		3200	900	4100
Oliver M. Good		Pt. S. 1/2	11	18	5	124 50		5200	300	5500
Aaron Nutt		E. 1/2 S. E. 1/4	11	18	5	80		3100	700	3800
Annie Nutt		Pt. S. W. 1/4	11	18	5	18		750		750

SECTION No. 11c

Congressional Township, No. 18 R. 5

SCALE:—Forty rods to an inch, or ten rods to a space, Congress Land, which is one mile square for a Section.

Number of acres in this Section, according to the UNITED STATES SURVEY,



Montgomery COUNTY, INDIANA, 1899.

Assessor's Plat-Book for Congressional Township, No. 18


NAMES OF OWNERS.	Number on Plat.	DESCRIPTION.	Section.	Township.	Range.	Acres.	Hundredths.	Value of Lands.	Value of Improve-ments.	Value of Lands and Improvements.
James Busebark		Pt. N. W. 1/4	12	18	5	160		\$7500	\$400	\$7900
Mary Haskell		N. E. 1/4	12	18	5	160		7040	400	7440
Jonathan Nutt		S. W. 1/4	12	18	5	160		7200	300	7500
John B. Weikel "etal"		Pt. S. E. 1/4	12	18	5	40		1800		1800
John B. Weikel		Pt. S. E. 1/4	12	18	5	68		3000	400	3400
Rosanna Watson		Pt. S. E. 1/4	12	18	5	34		1500	200	1700
Harriet Weikel		Pt. S. E. 1/4	12	18	5	17		770		770
						639		28810		

SECTION No. 12.c

Congressional Township, No. 18 R. 5

SCALE:—Forty rods to an inch, or ten rods to a space, Congress Land, which is one mile square for a Section.

Number of acres in this Section, according to the UNITED STATES SURVEY,



Montgomery COUNTY, INDIANA, 1899.

Assessor's Plat-Book for Union Township, No. _____

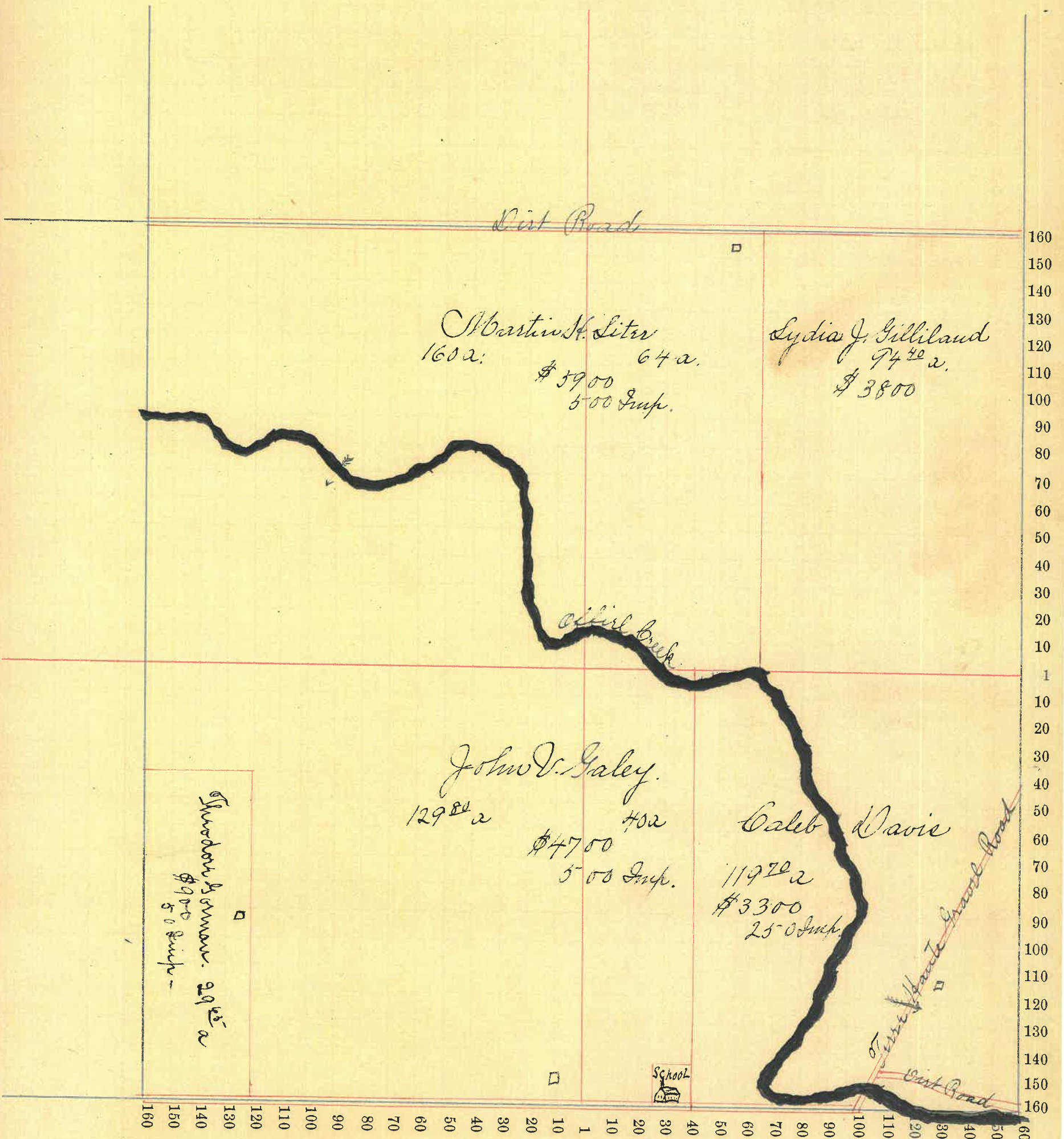
NAMES OF OWNERS.	Number on Plat.	DESCRIPTION.	Section.	Township.	Range.	Acres.	Hundredths.	Value of	Value of	Value of Lands
								Lands.	Improve-ments.	and Improvements.
John V. Galey		Pt. S. 1/2	13	18	5	69.80	4700	\$500	\$5200	
Ludwig J. Gilliland		Pt. N. E. 1/4	13	18	5	94.70	3800		3800	
Theodor Gosman		Pt. S. W. 1/4	13	18	5	29.65	900	50	950	
Martin H. Lister		Pt. N. 1/2	13	18	5	224	5900	500	6400	
Caleb Davis		Pt. S. E. 1/4	13	18	5	119.70	3300	250	3550	

SECTION No. 13. c

Congressional Township, No. 18 R. 5

SCALE:—Forty rods to an inch, or ten rods to a space, Congress Land, which is one mile square for a Section.

Number of acres in this Section, according to the UNITED STATES SURVEY,.....



Montgomery COUNTY, INDIANA, 1899.

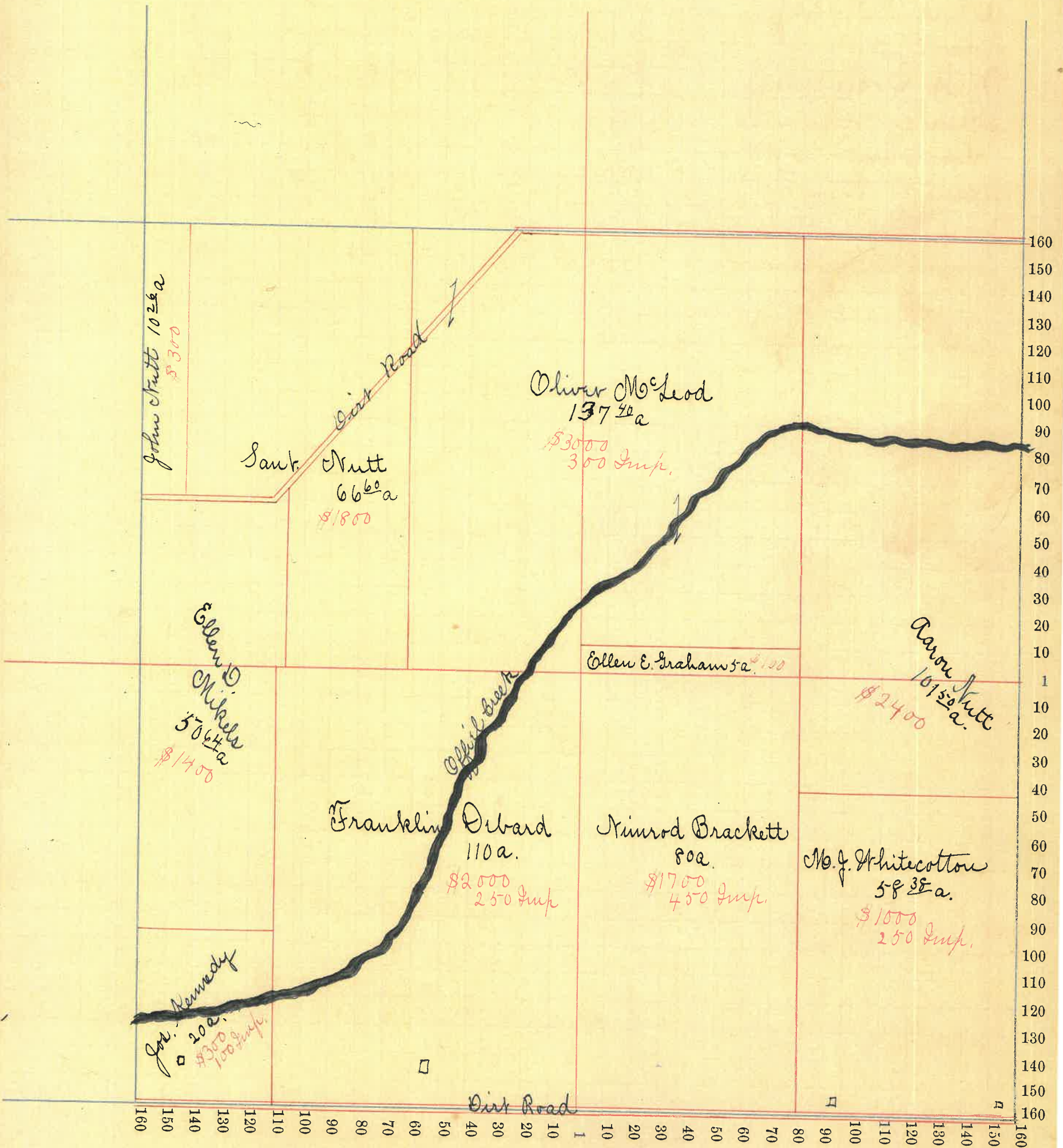
Assessor's Plat-Book for Congressional Township, No. 18.

NAMES OF OWNERS.	Number on Plat.	DESCRIPTION.	Section.	Township.	Range.	Acres.	Hundredths.	Value of Lands.	Value of Improvements.	Value of Lands and Improvements.
John Nutt		Pt. N. W. $\frac{1}{4}$	14	18	5	10	26	\$300		\$300
Sant. Nutt		Pt. N. W. $\frac{1}{4}$	14	18	5	66	60	1800		1800
Oliver McLeod		Pt. N. $\frac{1}{2}$	14	18	5	137	40	3000	300	3300
Aaron Nutt		Pt. E. $\frac{1}{2}$	14	18	5	101	50	2400		2400
Ellen D. Mikels		Pt. W. $\frac{1}{2}$	14	18	5	50	64	1400		1400
Joe Kennedy		Pt. S. W. $\frac{1}{4}$	14	18	5	20		300	100	400
Franklin Debard		Pt. S. W. $\frac{1}{4}$	14	18	5	110		2000	250	2250
Nimrod Brackett		Pt. S. E. $\frac{1}{4}$	14	18	5	80		1700	450	2150
M. J. White cotton		Pt. S. E. $\frac{1}{4}$	14	18	5	58	33	1000	250	1250
Ellen E. McBraham		Pt. N. E. $\frac{1}{4}$	14	18	5	5		100		100
						639	73	14000		

SECTION No. 14. c

Congressional Township, No. 18 R. 5

SCALE:—Forty rods to an inch, or ten rods to a space, Congress Land, which is one mile square for a Section.
Number of acres in this Section, according to the UNITED STATES SURVEY,.....



Montgomery COUNTY, INDIANA, 1899.

Assessor's Plat-Book for Congressional Township, No. 18.

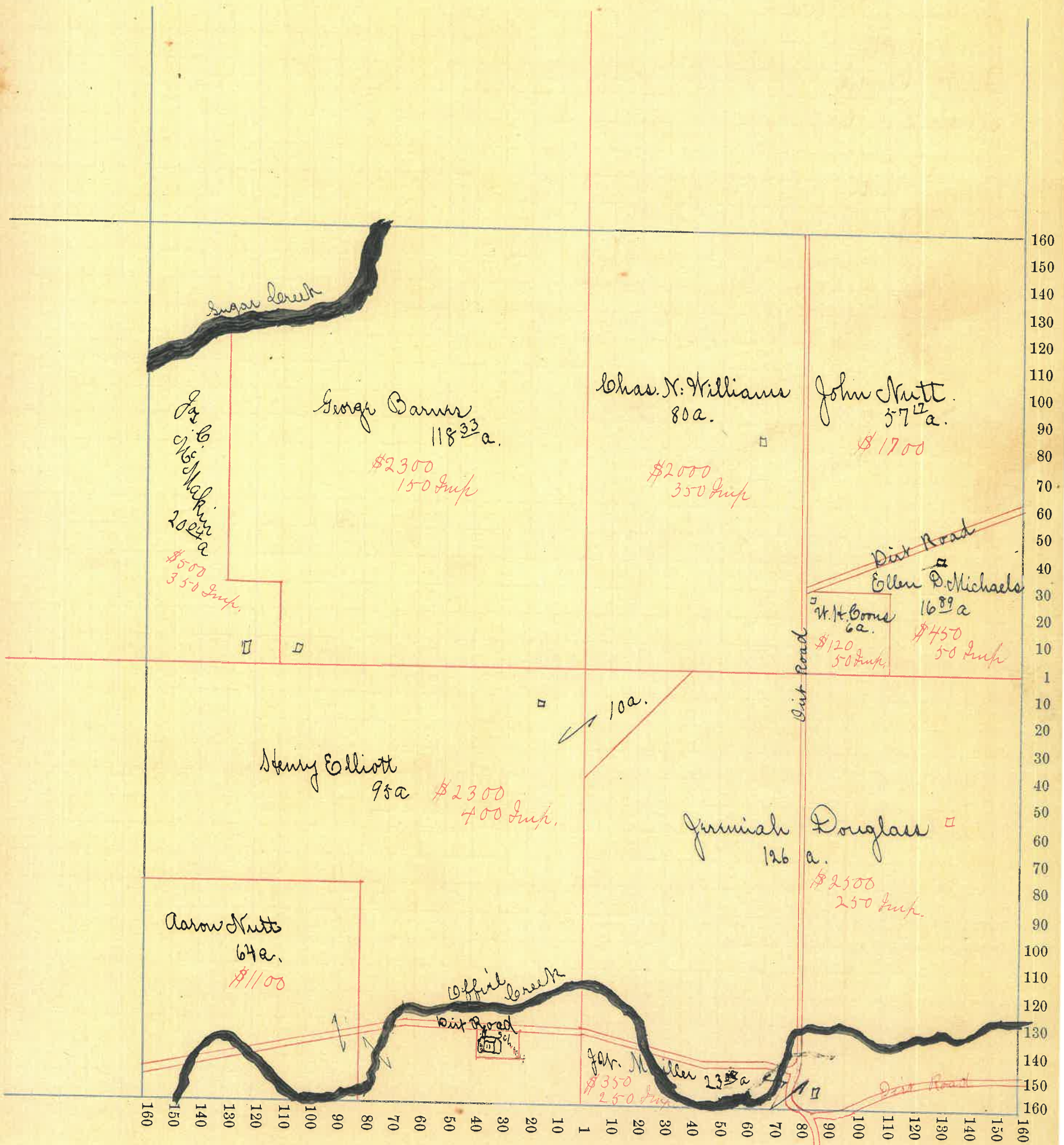
NAMES OF OWNERS.	Number on Plat.	DESCRIPTION.	Section.	Township.	Range.	Acres.	Hundredths.	Value of Lands.	Value of Improvements.	Value of Lands and Improvements.
Jos. E. Mc Makin		Pt. N. W. 1/4	15	18	5	20	4	\$ 500	\$ 350	\$ 850
George Barnes		Pt. N. W. 1/4	15	18	5	118	33	2300	150	2450
Chas. N. Williams		Pt. N. E. 1/4	15	18	5	80		2000	350	2350
John Nutt		Pt. N. E. 1/4	15	18	5	37	17	1700		1700
W. H. Coons		Pt. N. E. 1/4	15	18	5	6		120	50	170
Ellen D. Michaels		Pt. N. E. 1/4	15	18	5	16	89	450	50	500
Henry Elliott		Pt. S. 1/2	15	18	5	105		2300	400	2700
Aaron Nutt		Pt. S. W. 1/4	15	18	5	64		1100		1100
J. W. Miller		Pt. S. E. 1/4	15	18	5	23	8	350	250	600
Jeremiah Douglass		Pt. S. E. 1/4	15	18	5	126		2500	250	2750

61651
13 350

SECTION No. 15 c

Congressional Township, No. 18 R. 5

SCALE:—Forty rods to an inch, or ten rods to a space, Congress Land, which is one mile square for a Section.
Number of acres in this Section, according to the UNITED STATES SURVEY,



Montgomery COUNTY, INDIANA, 1899.

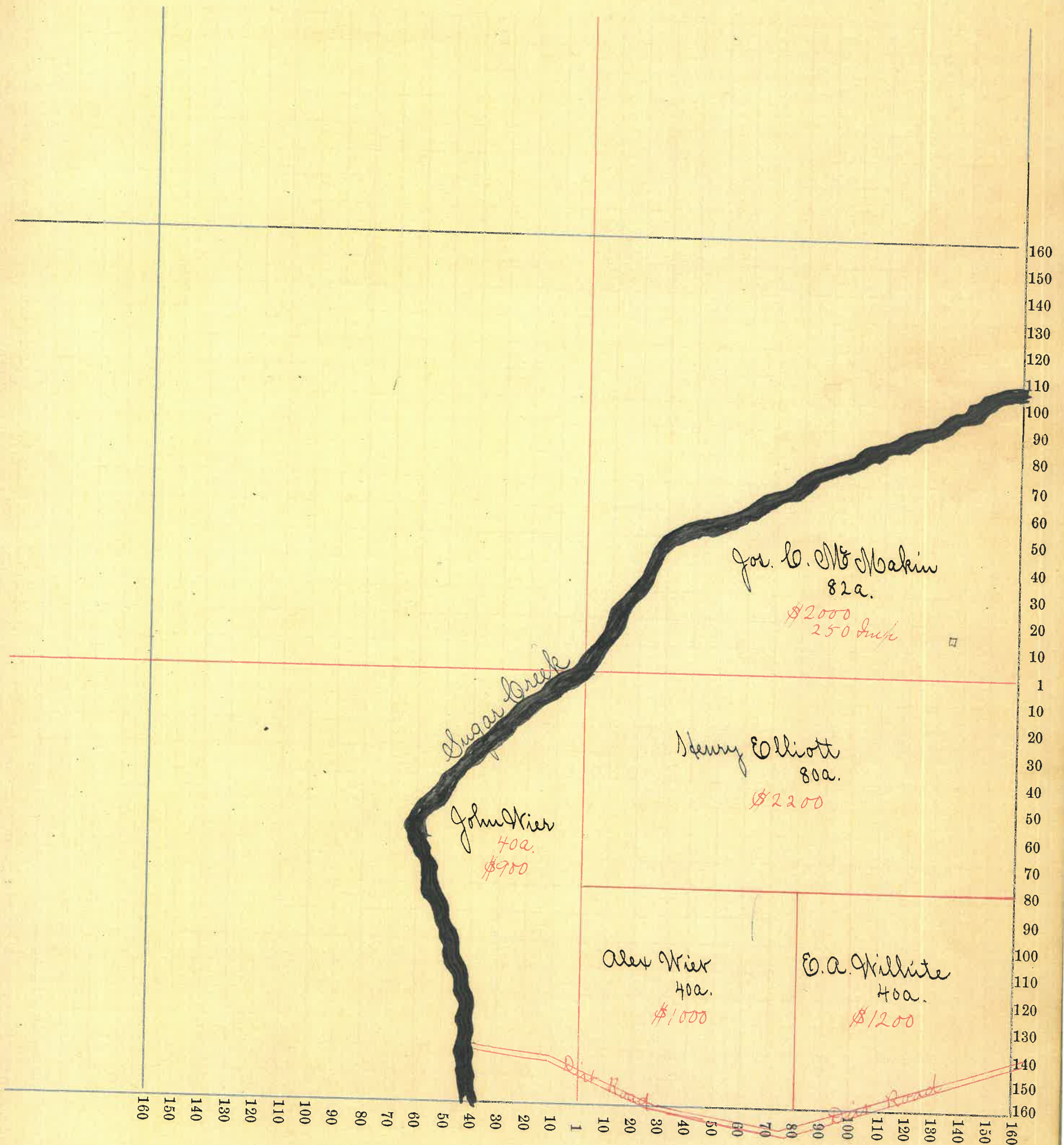
Assessor's Plat-Book for Congressional Township, No. 18

NAMES OF OWNERS.	Number on Plat.	DESCRIPTION.	Section.	Township.	Range.	Acres.	Hundredths.	Value of	Value of	Value of Lands
								Lands.	Improve-ments.	and Improvements.
Joe. C. McWakin		Pt. N. E. 1/4	16	18	5	82		\$ 2000	\$ 250	\$ 2250
John Wier		Pt. S. W. 1/4	16	18	5	40		900		900
Henry Elliott		Pt. S. E. 1/4	16	18	5	80		2200		2200
Alex Wier		Pt. S. E. 1/4	16	18	5	40		1000		1000
E. A. Wilhite		Pt. S. E. 1/4	16	18	5	40		1200		1200

SECTION No. 16c

Congressional Township, No. 18 R. 5

SCALE:—Forty rods to an inch, or ten rods to a space, Congress Land, which is one mile square for a Section.
Number of acres in this Section, according to the UNITED STATES SURVEY,.....



Montgomery COUNTY, INDIANA, 1899.

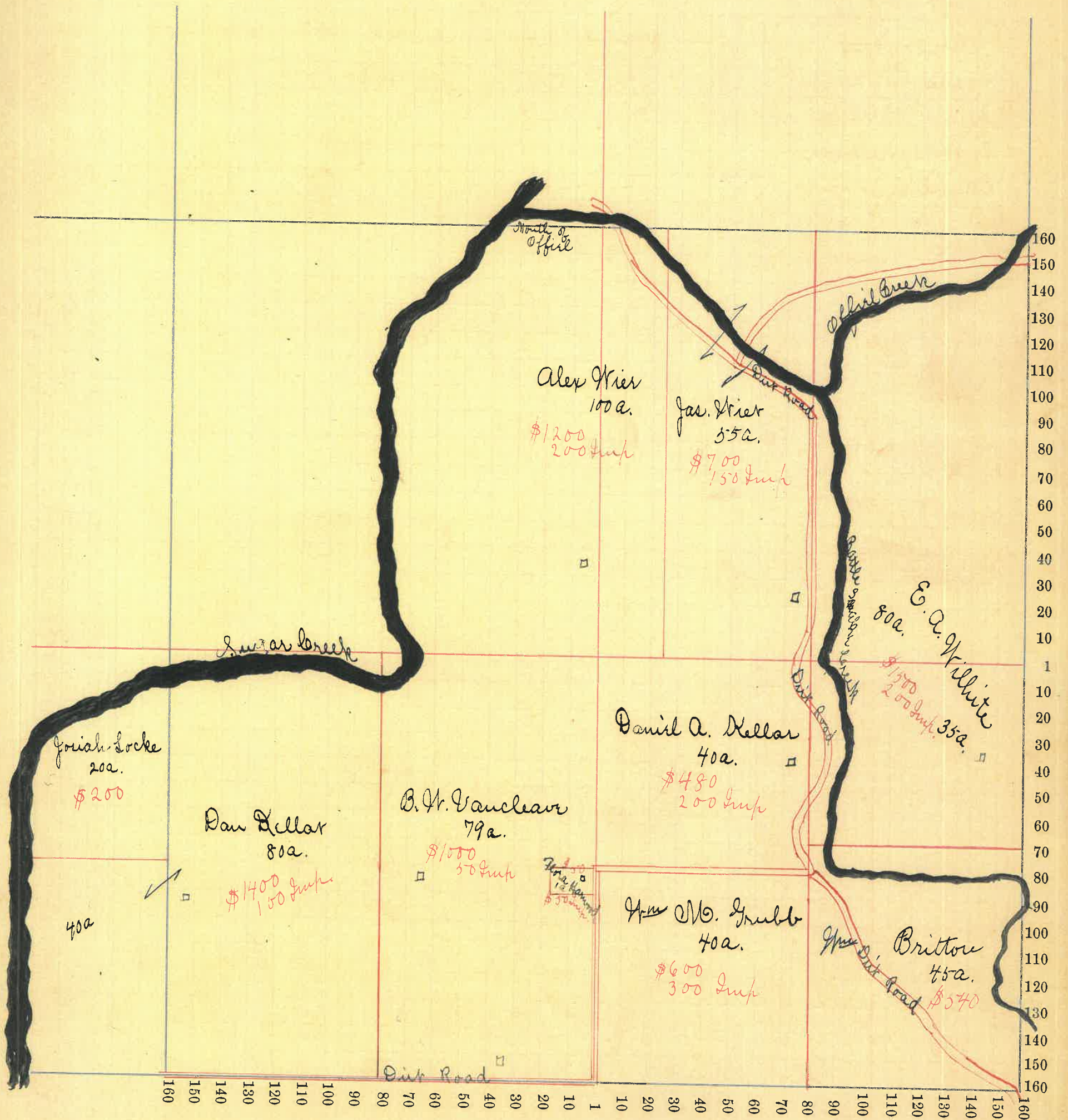
Assessor's Plat-Book for Congressional Township, No. 18

NAMES OF OWNERS.	Number on Plat.	DESCRIPTION.	Section.	Township.	Range.	Acres.	Hundredths.	Value of	Value of	Value of Lands
								Lands.	Improvements.	and Improvements.
Josiah Locke		Pt.	20	18	5	20		\$ 200	\$	\$ 200
Dan Kellar		Pt.	20	18	5					
"		Pt. S. W. 1/4	21	18	5	120		1400	100	1500
Alex Wier		Pt. N. 1/2	21	18	5	100		1200	200	1400
James Wier		Pt. N. E. 1/4	21	18	5	53		700	150	850
E. A. Wilhite		Pt. E. 1/2	21	18	5	115		1500	200	1700
B. H. Vanceaux		Pt. S. W. 1/4	21	18	5	80		1000	50	1050
Daniel a. Kellar		Pt. S. E. 1/4	21	18	5	40		480	200	680
Mrs M. Grubb		Pt. S. E. 1/4	21	18	5	40		600	300	900
Flora Harwood		Pt. S. E. 1/4	21	18	5	1		50	50	100
Mrs Britton		Pt. S. E. 1/4	21	18	5	45		540		540

SECTION No. 20 & 21. C

Congressional Township, No. 18 R. 5.

SCALE:—Forty rods to an inch, or ten rods to a space, Congress Land, which is one mile square for a Section.
Number of acres in this Section, according to the UNITED STATES SURVEY,



Montgomery COUNTY, INDIANA, 1899.

Assessor's Plat-Book for Congressional Township, No. 18

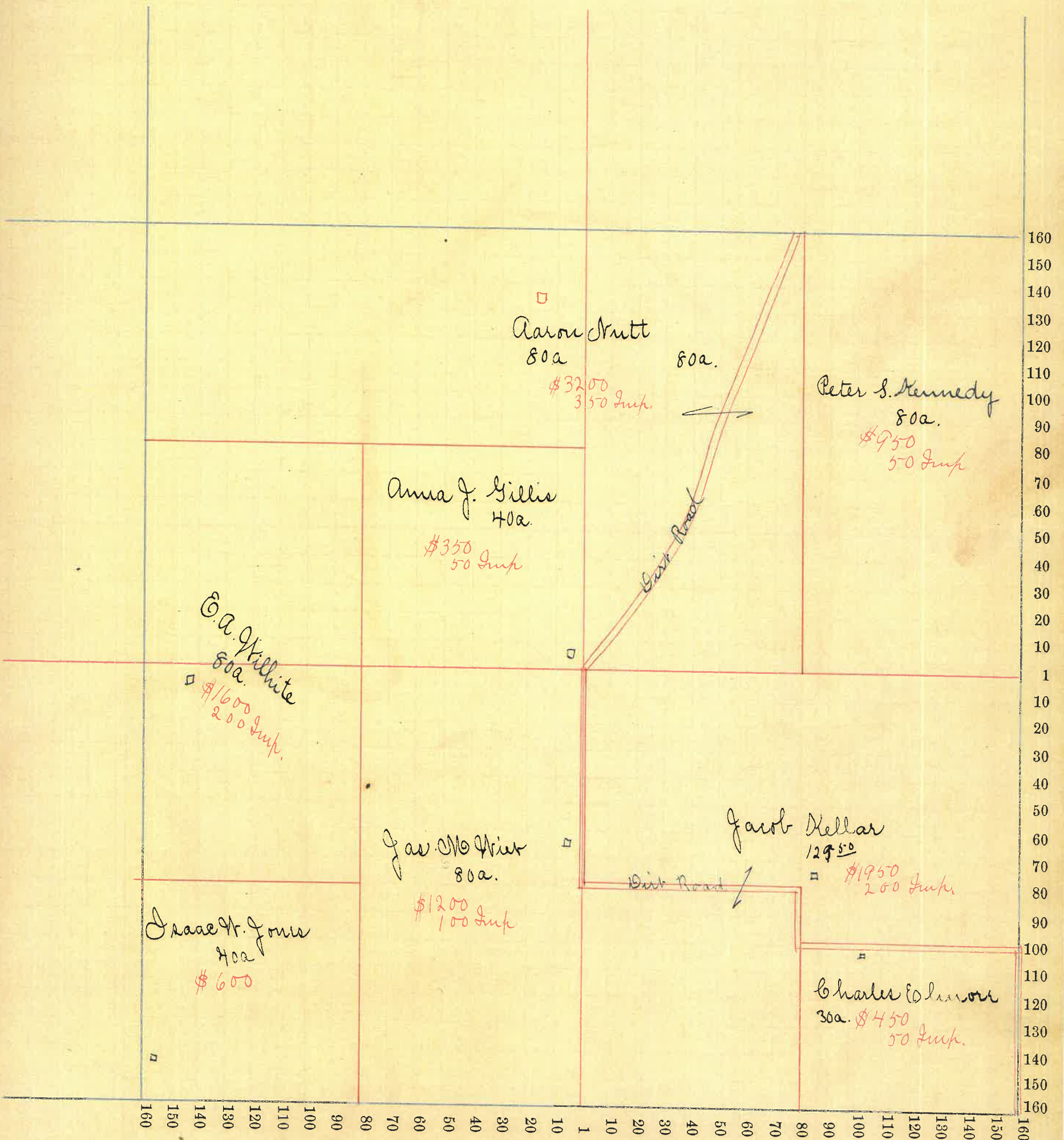
NAMES OF OWNERS.	Number on Plat.	DESCRIPTION.	Section.	Township.	Range.	Acres.	Hundredths.	Value of	Value of	Value of Lands
								Lands.	Improvements.	and Improvements.
Aaron Stutt		Pt. N. 1/2	22	18	5	160		\$ 3200	\$ 350	\$ 3550
E. A. Millhite		Pt. N. 1/2	22	18	5	80		1600	200	1800
Anna J. Gillis		Pt. N. W. 1/4	22	18	5	40		350	50	400
Peter S. Kennedy		Pt. N. E. 1/4	22	18	5	80		950	50	1000
Grace W. Jones		Pt. S. W. 1/4	22	18	5	40		600		600
James M. Wier		Pt. S. W. 1/4	22	18	5	80		1200	100	1300
Jacob Kellar		Pt. S. E. 1/4	22	18	5	129	50	1950	200	2150
Charles Elmore		Pt. S. E. 1/4	22	18	5	30		450	50	500

SECTION No. 22. c

Congressional Township, No. 18. R. 5

SCALE:—Forty rods to an inch, or ten rods to a space, Congress Land, which is one mile square for a Section.

Number of acres in this Section, according to the UNITED STATES SURVEY,.....



Montgomery COUNTY, INDIANA, 1899.

Assessor's Plat-Book for Congressional Township, No. 18.

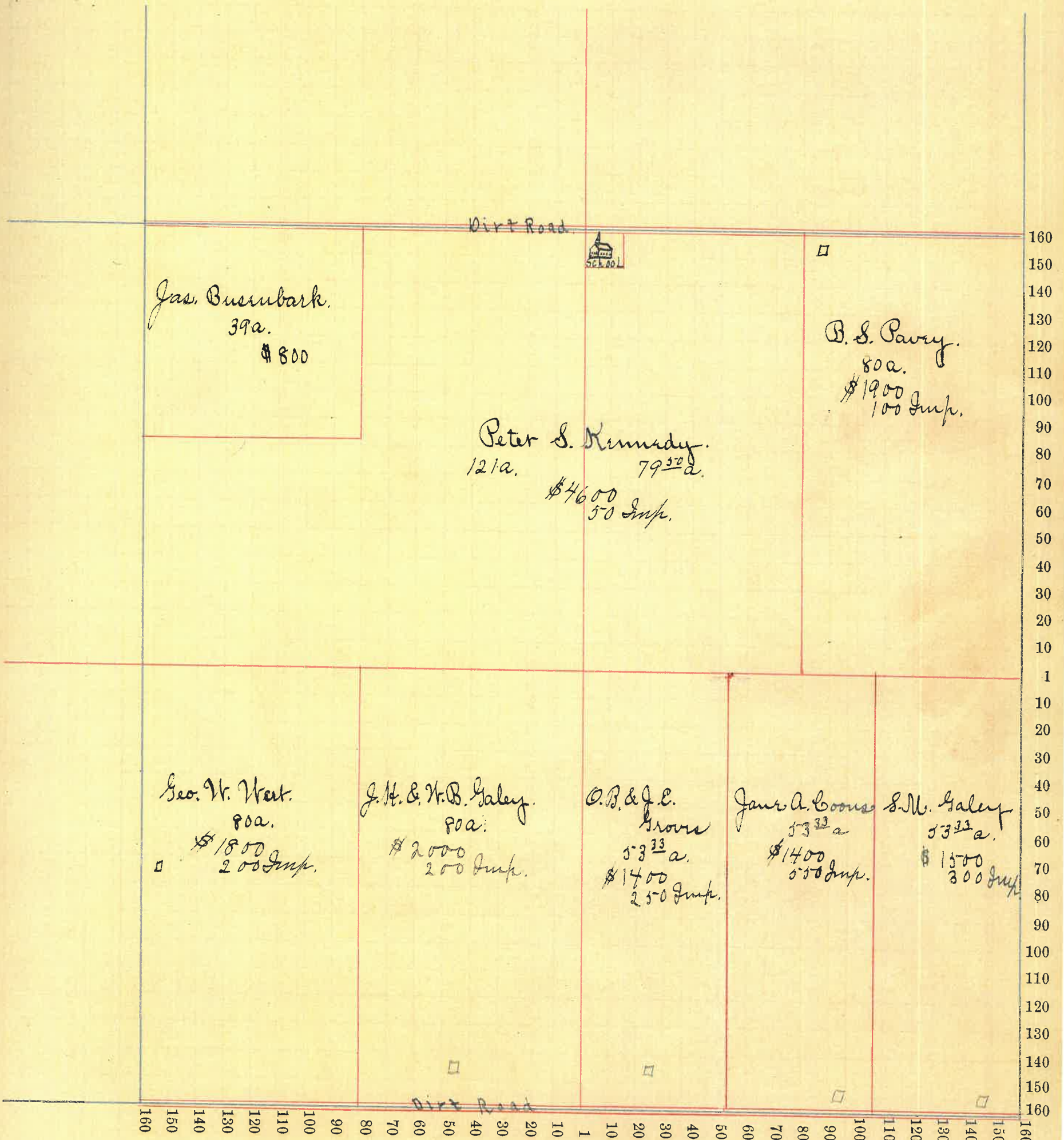
NAMES OF OWNERS.	Number on Plat.	DESCRIPTION.	Section.	Township.	Range.	Acres.	Hundredths.	Value of Lands.	Value of Improvements.	Value of Lands and Improvements.
D. S. Pavy		Pt. N. 26 1/4	23	18	5	78	94	\$1900	\$100	\$2000
Jas. Bumbark		Pt. N. N. 1/4	23	18	5	39		800		800
S. M. Galley		Pt. S. E. 1/4	23	18	5	53	33	1300	300	1800
Peter S. Kennedy		Pt. N. 1/2	23	18	5	200	50	4600	50	4650
O. B. & J. E. Groves		Pt. S. E. 1/4	23	18	5	53	33	1400	250	1650
Jans A. Coors		Pt. S. E. 1/4	23	18	5	33	33	1400	550	1950
Geo. W. West		Pt. S. N. 1/4	23	18	5	80		1800	200	2000
J. H. & W. B. Galley		Pt. S. N. 1/4	23	18	5	80		2000	200	2200

SECTION No. 23

Congressional Township, No. 18 R. 5

SCALE:—Forty rods to an inch, or ten rods to a space, Congress Land, which is one mile square for a Section.

Number of acres in this Section, according to the UNITED STATES SURVEY,



Montgomery COUNTY, INDIANA, 1899.

Assessor's Plat-Book for Union Township, No. _____

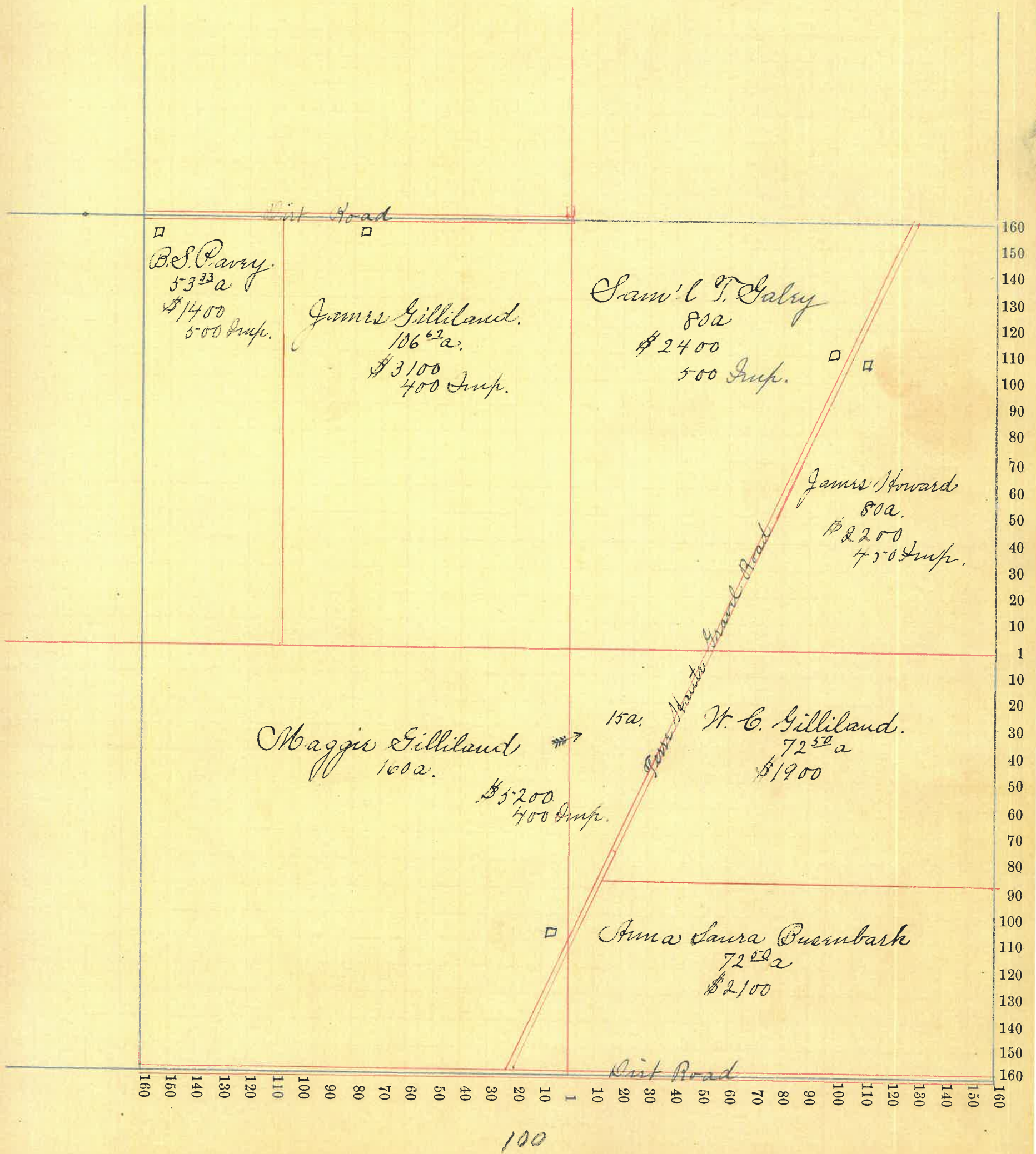
NAMES OF OWNERS.	Number on Plat.	DESCRIPTION.	Section.	Township.	Range.	Acres.	Hundredths.	Value of Lands.	Value of Improvements.	Value of Lands and Improvements.
O. S. Pavy		Pt. N. W. 1/4	24	18	5	53.33	1400	\$ 500	\$ 1900	
Anna Laura Busenbark		Pt. S. E. 1/4	24	18	5	72.50	2100		2100	
James Gilliland		Pt. N. W. 1/4	24	18	5	106.67	3100	400	3500	
W. C. Gilliland		Pt. S. E. 1/4	24	18	5	72.50	1900		1900	
Maggie Gilliland		Pt. S. 1/2	24	18	5	175	5200	400	5600	
James Howard		Pt. N. E. 1/4	24	18	5	80	2200	400	2650	
Samuel T. Galry		Pt. N. E. 1/4	24	18	5	80	2400	500	2900	
							18300			

SECTION No. 24c

Congressional Township, No. 18 R. 5

SCALE:—Forty rods to an inch, or ten rods to a space, Congress Land, which is one mile square for a Section.

Number of acres in this Section, according to the UNITED STATES SURVEY,



Montgomery COUNTY, INDIANA, 1899.

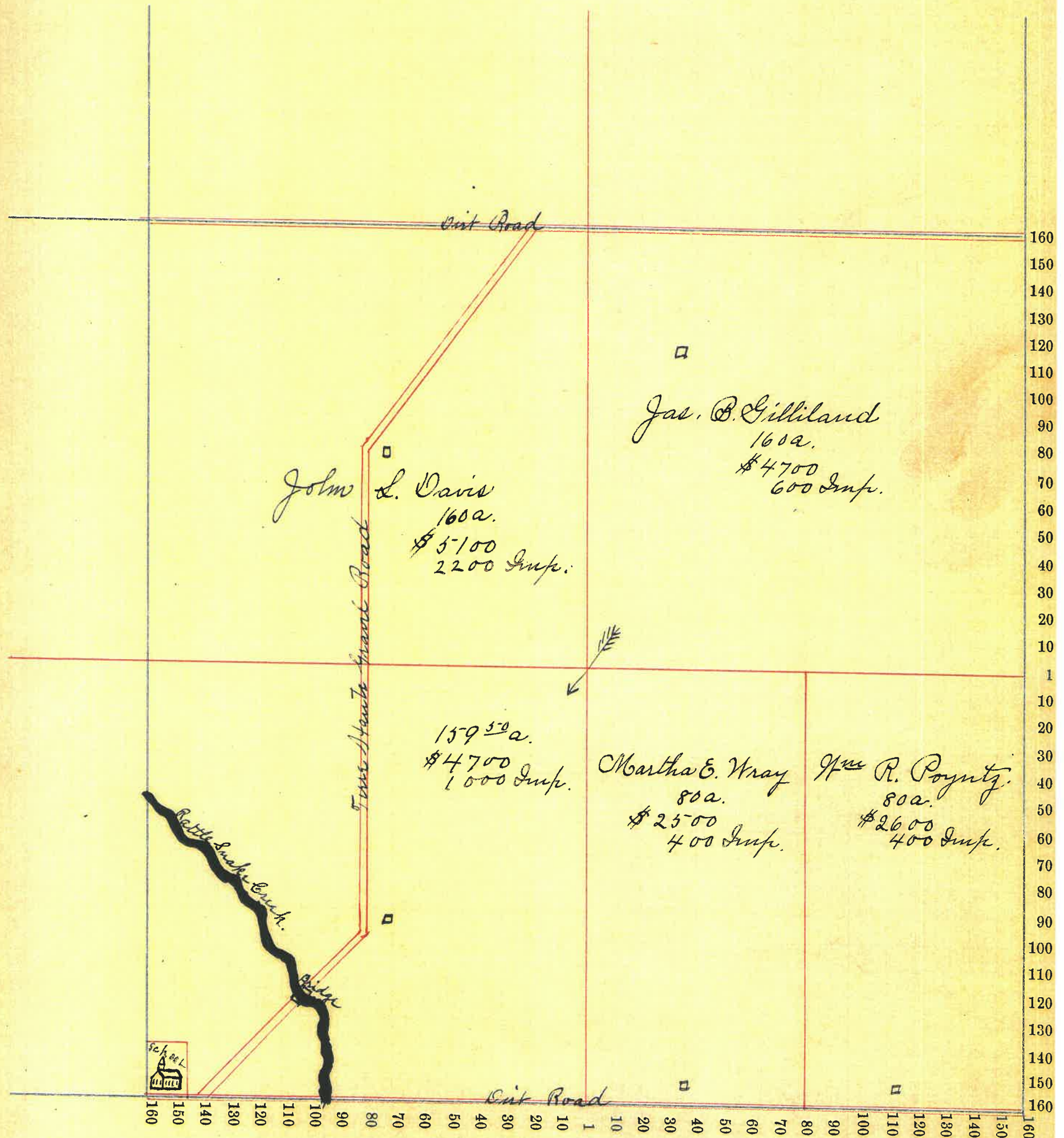
Assessor's Plat-Book for Congressional Township, No. 18

NAMES OF OWNERS.	Number on Plat.	DESCRIPTION.	Section.	Township.	Range.	Acres.	Hundredths.	Value of Lands.	Value of Improvements.	Value of Lands and Improvements.
John L. Davis		N. W. 1/4	25	18	5	160		\$5,100	\$2200	\$7,300
Jac. B. Gilliland		N. E. 1/4 & Pt. S. W. 1/4	25	18	5	319	50	9,400	1,600	11,000
Martha C. Wray		Pt. S. E. 1/4	25	18	5	80		2,500	400	2,900
Mrs. R. Poyntz		Pt. S. E. 1/4	25	18	5	80		2,600	400	3,000

SECTION No. 25.C

Congressional Township, No. 18 R. 5

SCALE:—Forty rods to an inch, or ten rods to a space, Congress Land, which is one mile square for a Section.
Number of acres in this Section, according to the UNITED STATES SURVEY, _____



Montgomery COUNTY, INDIANA, 1899.

Assessor's Plat-Book for Congressional Township, No. 18

NAMES OF OWNERS.	Number on Plat.	DESCRIPTION.	Section.	Township.	Range.	Acres.	Hundredths.	Value of Lands.	Value of Improve-ments.	Value of Lands and Improvements.
Virginia Swindler		Pt. N. W. $\frac{1}{4}$	26	18	5	37		\$ 800	\$ 100	\$ 900.
James M. Galley		Pt. N. $\frac{1}{2}$	26	18	5	106		2650	350	3200
John S. Davis		S. $\frac{1}{2}$	26	18	5	320		9200	350	9550
Fayette C. Purstow		Pt. N. W. $\frac{1}{4}$	26	18	5	98	50	2400	400	2800
Laura C. Cash.		Pt. N. E. $\frac{1}{4}$	26	18	5	80		2100	400	2500