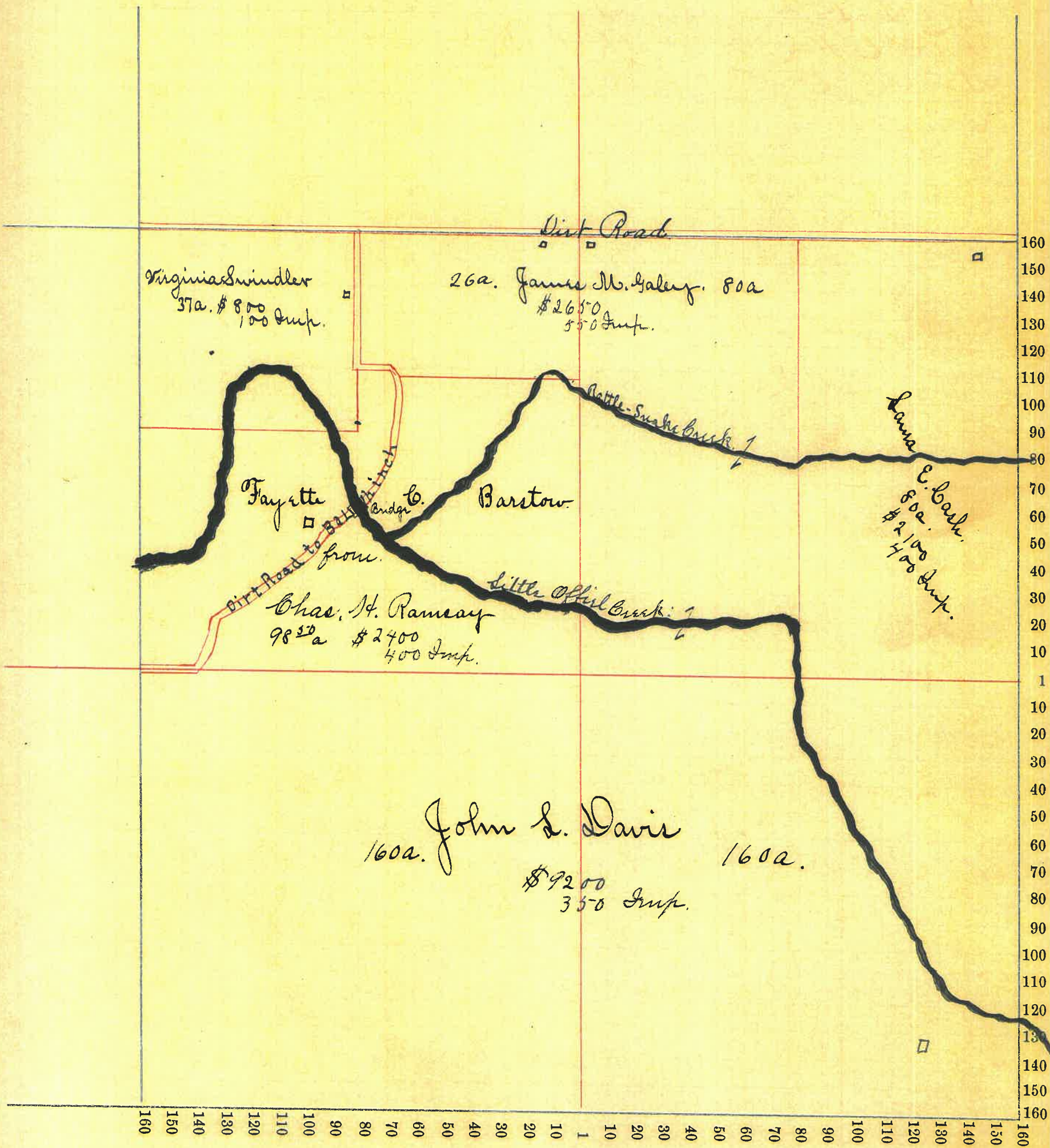


SECTION No. 26c

Congressional Township, No. 18 R. 5

SCALE:—Forty rods to an inch, or ten rods to a space, Congress Land, which is one mile square for a Section.  
Number of acres in this Section, according to the UNITED STATES SURVEY,



Montgomery COUNTY, INDIANA, 1899.

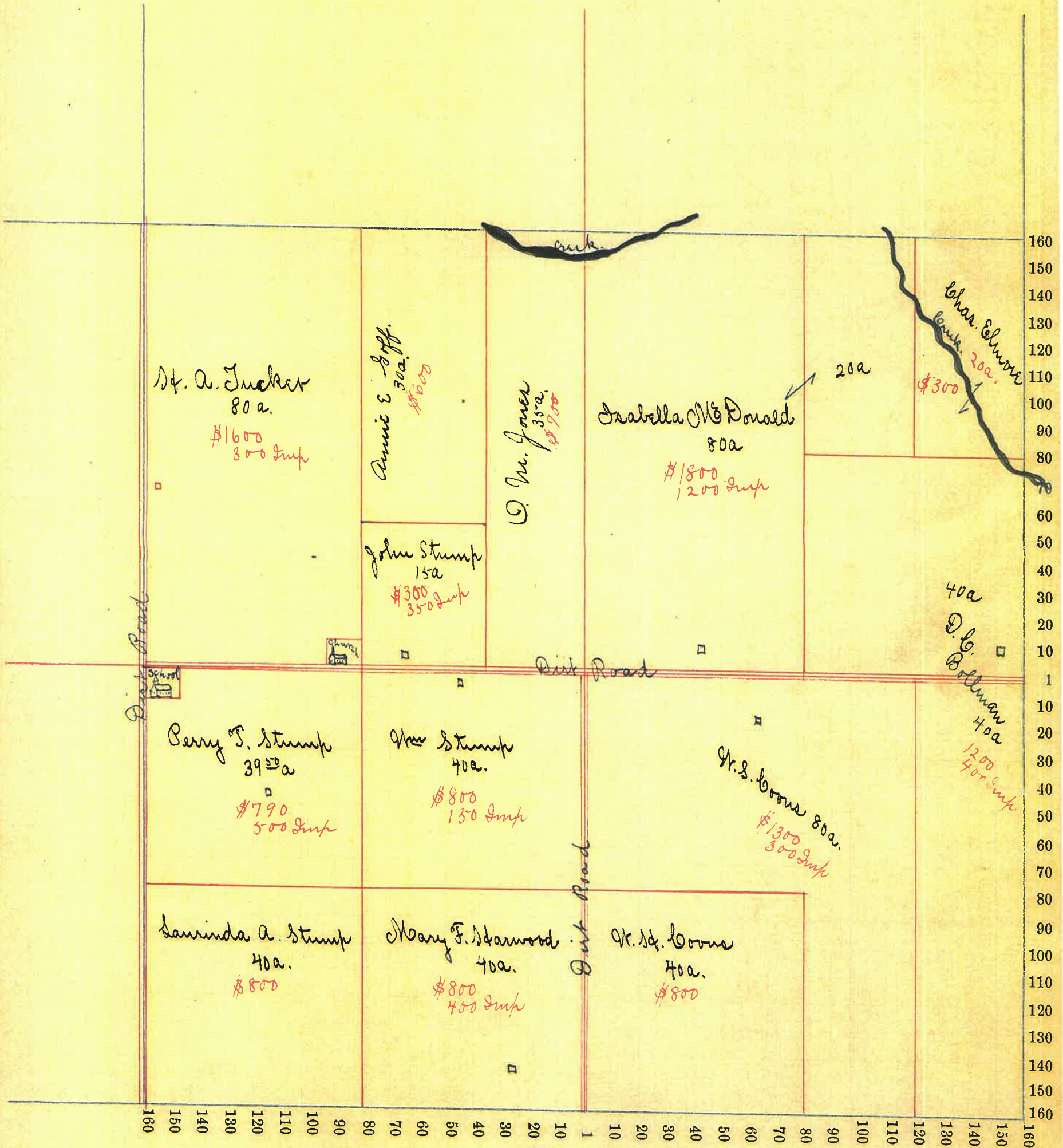
Assessor's Plat-Book for Congressional Township, No. 18

NAMES OF OWNERS.	Number on Plat.	DESCRIPTION.	Section.	Township.	Range.	Acres.	Hundredths.	Value of Lands.	Value of Improvements.	Value of Lands and Improvements.
St. A. Tucker		Pt. N. W. 1/4	27	18	5	80		\$1600	\$300	\$1900
Annie E. Goff.		Pt. N. W. 1/4	27	18	5	30		600		600
John Stump		Pt. N. W. 1/4	27	18	5	15		300	300	600
W. M. Jones		Pt. N. W. 1/4	27	18	5	35		700		700
Isabella McDonald		Pt. N. E. 1/4	27	18	5	100		1800	1200	3000
Chas. Emore		Pt. N. E. 1/4	27	18	5	20		300		300
D. C. Bollman		Pt. E. 1/2	27	18	5	80		1200	400	1600
Perry T. Stump		Pt. S. W. 1/4	27	18	5	<del>30</del> 50		790	500	1290
Samuel A. Stump		Pt. S. W. 1/4	27	18	5	40		800		800
Wm Stump		Pt. S. W. 1/4	27	18	5	40		800	150	950
Mary F. Harwood		Pt. S. W. 1/4	27	18	5	40		800	400	1200
W. H. Coone		Pt. S. E. 1/4	27	18	5	40		800		800
W. S. Coone		Pt. S. E. 1/4	27	18	5	80		1300	300	1600

SECTION No. 27c

Congressional Township, No. 18 R. 5

SCALE:—Forty rods to an inch, or ten rods to a space, Congress Land, which is one mile square for a Section.  
Number of acres in this Section, according to the UNITED STATES SURVEY, .....



Montgomery COUNTY, INDIANA, 1899.

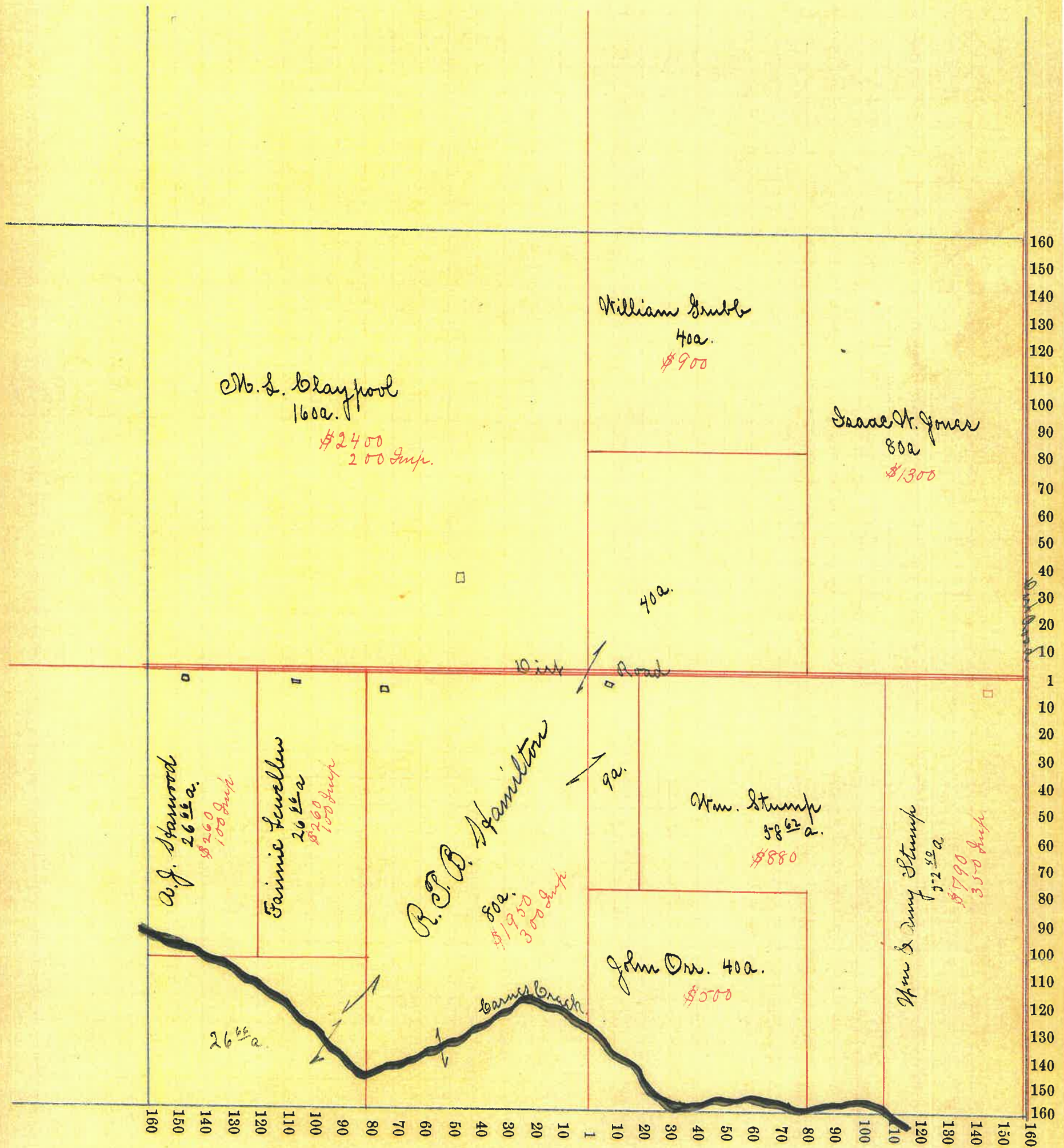
Assessor's Plat-Book for Congressional Township, No. 18.

NAMES OF OWNERS.	Number on Plat.	DESCRIPTION.	Section.	Township.	Range.	Acres.	Hundredths.	Value of Lands.	Value of Improvements.	Value of Lands and Improvements.
M. S. Blaypool		N. W. 1/4	28	18	5	160		\$ 2400	\$ 200	\$ 2600
William Grubb		Pt. N. E. 1/4	28	18	5	40		900		900
Isaac W. Jones		Pt. N. E. 1/4	28	18	5	80		1300		1300
R. B. Hamilton		Pt. N. E. 1/4 & Pt. S. 1/2	28	18	5	155	66	1950	300	2250
A. J. Starwood		Pt. S. W. 1/4	28	18	5	26	66	260	100	360
Fannie Swellen		Pt. S. W. 1/4	28	18	5	26	66	260	100	360
John Orr		Pt. S. E. 1/4	28	18	5	40		500		500
Mr Stump		Pt. S. E. 1/4	28	18	5	58	62	880		
Mr & Amy Stump		Pt. S. E. 1/4	28	18	5	52	40	790	350	1140

SECTION No. 28. C

Congressional Township, No. 18. R. 5.

SCALE:—Forty rods to an inch, or ten rods to a space, Congress Land, which is one mile square for a Section.  
Number of acres in this Section, according to the UNITED STATES SURVEY, \_\_\_\_\_



Montgomery COUNTY, INDIANA, 1899.

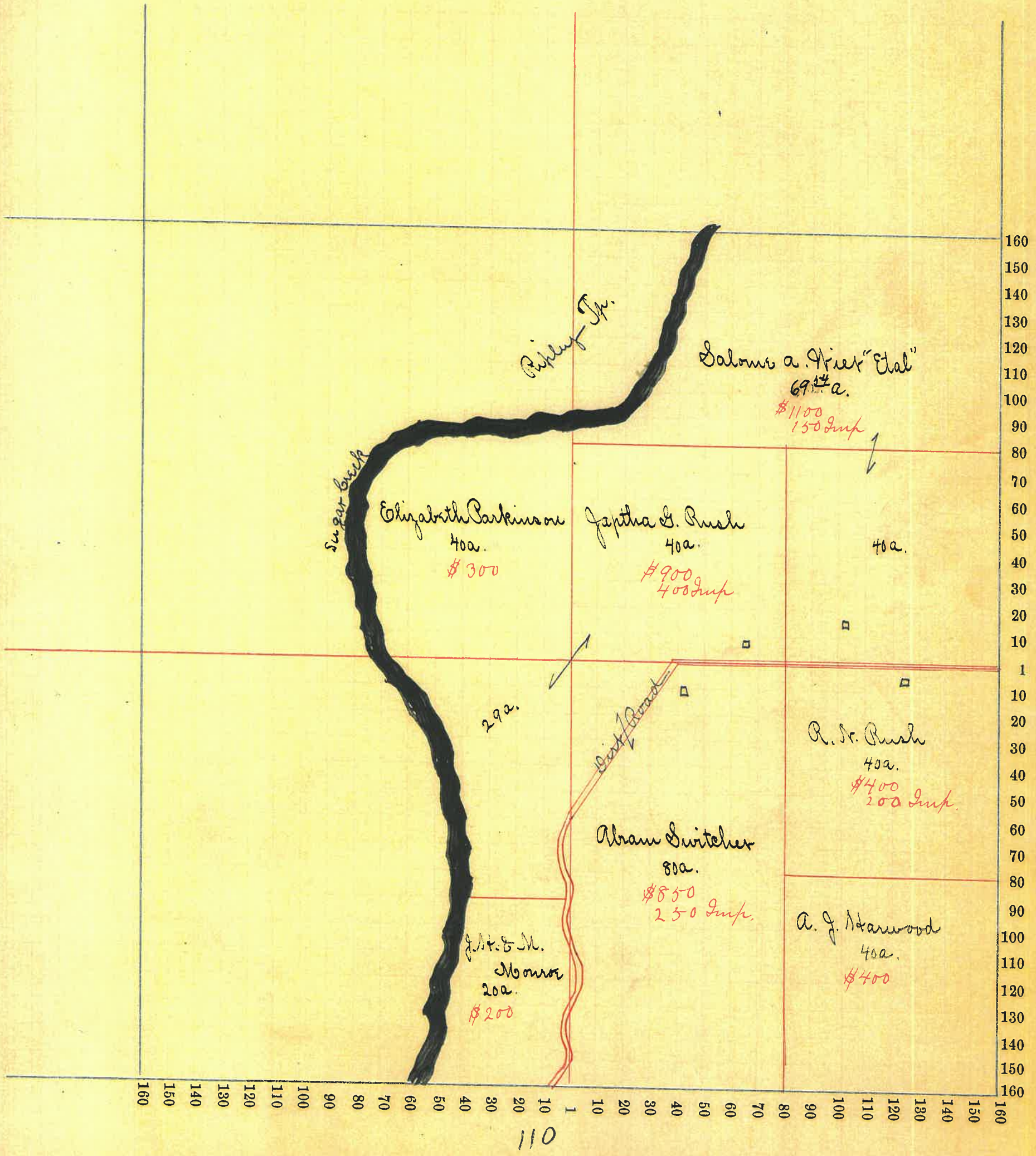
Assessor's Plat-Book for Congressional Township, No. 18

NAMES OF OWNERS.	Number on Plat.	DESCRIPTION.	Section.	Township.	Range.	Acres.	Hundredths.	Value of Lands.	Value of Improvements.	Value of Lands and Improvements.
Elizabeth Parkinson		Pt. N. W. 1/4	29	18	5	40		300		300
Salome A. Kier "Etal"		Pt. N. E. 1/4	29	18	5	109	54	1100	150	1250
Japhtha G. Rush		Pt. N. E. 1/4 & Pt. S. W. 1/4	29	18	5	69		900	400	1300
J. H. & M. Monroe		Pt. S. W. 1/4	29	18	5	20		200		200
Abram Switcher		Pt. S. E. 1/4	29	18	5	80		850	250	1100
R. C. Rush		Pt. S. E. 1/4	29	18	5	40		400	200	600
A. J. Starwood		Pt. S. E. 1/4	29	18	5	40		400		400

SECTION No. 29.c

Congressional Township, No. 18. R. 5.

SCALE:—Forty rods to an inch, or ten rods to a space, Congress Land, which is one mile square for a Section.  
Number of acres in this Section, according to the UNITED STATES SURVEY, 110



Montgomery

COUNTY, INDIANA, 1899.

Assessor's Plat-Book for Congressional Township, No. 18

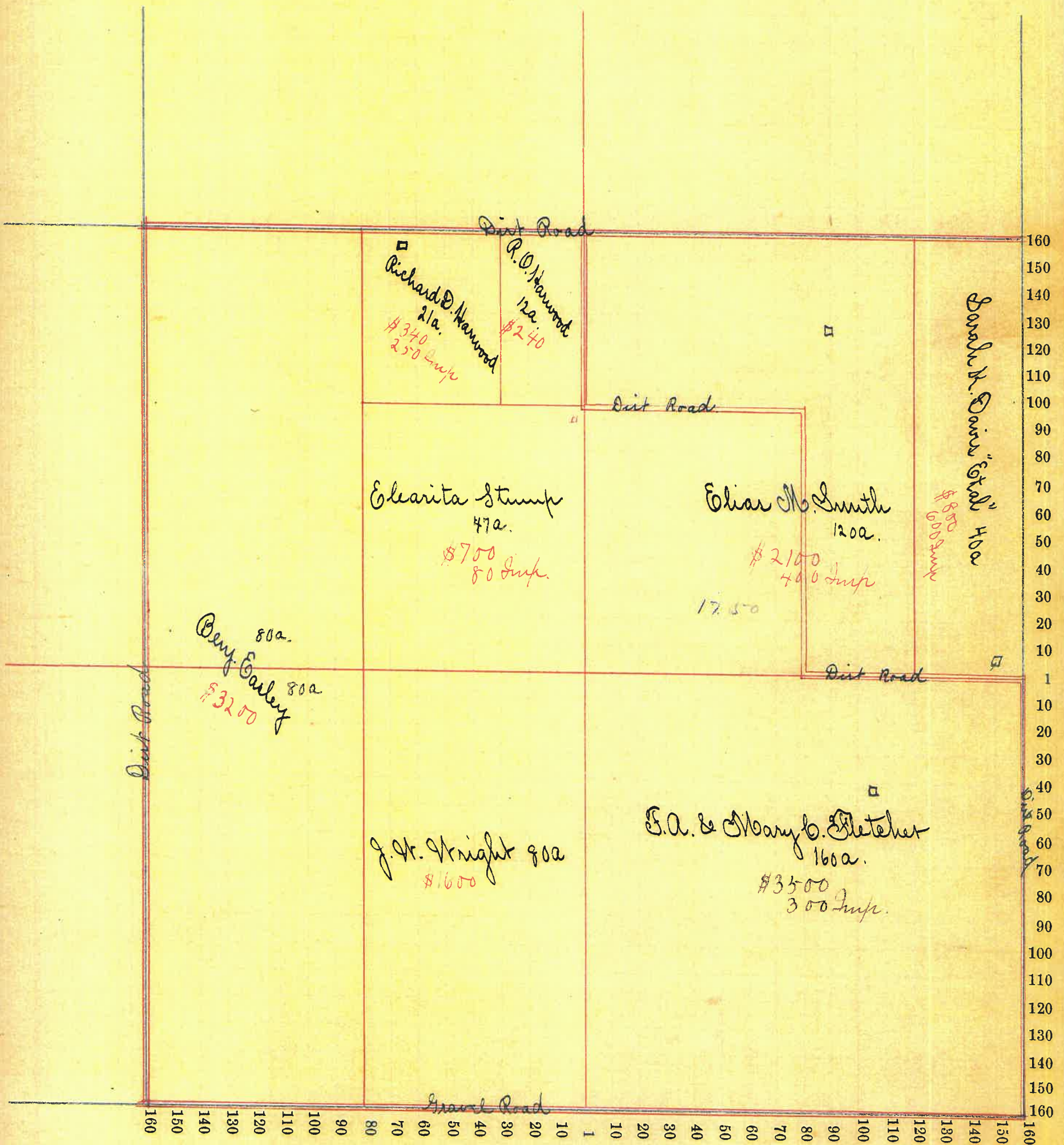
NAMES OF OWNERS.	Number on Plat.	DESCRIPTION.	Section.	Township.	Range.	Acres.	Hundredths.	Value of	Value of	Value of Lands
								Lands.	Improve-ments.	and Improvements.
Benj. Casley		N 1/2 N 1/2	34	18	5	160		\$ 3200	\$	\$ 3200
Richard D. Starwood		Pt. Cr. N. 1/4	34	18	5	21		340	250	590
R. D. Starwood		Pt. Cr. N. 1/4	34	18	5	12		240	<del>250</del>	240
Elearita Stump		Pt. N. N. 1/4	34	18	5	47		700	80	780
Elias M. Smith		Pt. N. E. 1/4	34	18	5	120		2100	400	2500
Sarah K. Davis Etal		Pt. N. E. 1/4	34	18	5	40		800	600	1400
J. W. Knight		Pt. S. N. 1/4	34	18	5	80		1600		1600
W. A. & Mary C. Fletcher		S. E. 1/4	34	18	5	160		3500	300	3800



SECTION No. 34. c

Congressional Township, No. 18 R. 5

SCALE:—Forty rods to an inch, or ten rods to a space, Congress Land, which is one mile square for a Section.  
Number of acres in this Section, according to the UNITED STATES SURVEY,



Montgomery COUNTY, INDIANA, 1899.

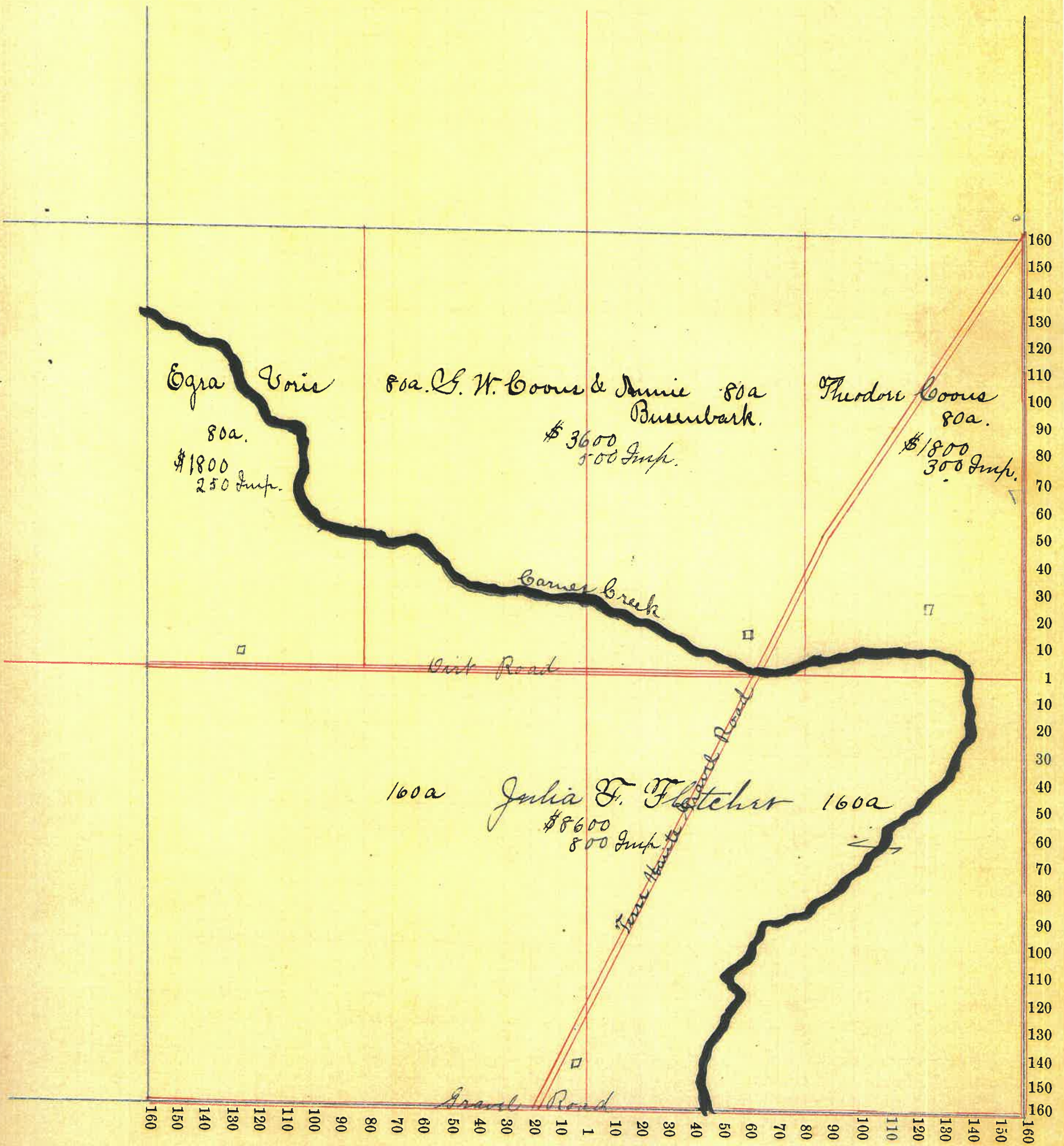
Assessor's Plat-Book for Congressional Township, No. 18.

NAMES OF OWNERS.	Number on Plat.	DESCRIPTION.	SECTIONAL DATA				Hundredths.	Value of Lands.	Value of Improve-ments.	Value of Lands and Improvements.
			Section.	Township.	Range.	Acres.				
Ezra Voris		Pt. N. W. 1/4	35	18	5	80	\$1800	\$250	\$2050	
S. W. Coons & H. Busenbark.		Pt. N. 1/2	35	18	5	160	3600	500	4100	
Theodore Coons		Pt. N. E. 1/4	35	18	5	80	1800	300	2100	
Julia F. Fletcher		S. 1/2	35	18	5	320	8600	800	9400	

SECTION No. 35c

Congressional Township, No. 18 R. 5

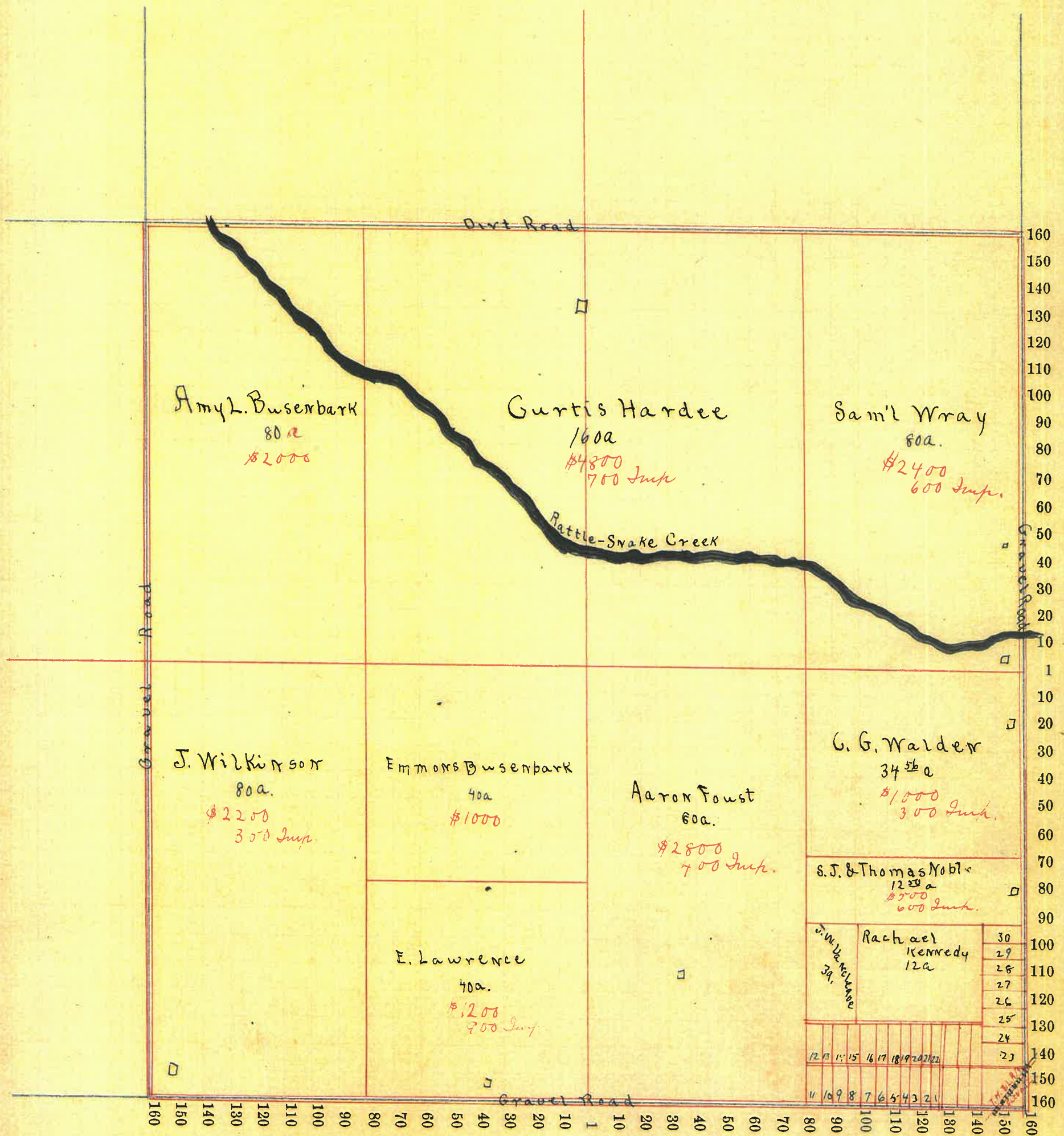
SCALE:—Forty rods to an inch, or ten rods to a space, Congress Land, which is one mile square for a Section.  
Number of acres in this Section, according to the UNITED STATES SURVEY, .....



SECTION No. 36.6

Congressional Township, No. 18 R. 5.

SCALE:—Forty rods to an inch, or ten rods to a space, Congress Land, which is one mile square for a Section.  
 Number of acres in this Section, according to the UNITED STATES SURVEY,



Montgomery COUNTY, INDIANA, 1899.

Assessor's Plat-Book for Congressional Township, No. 18

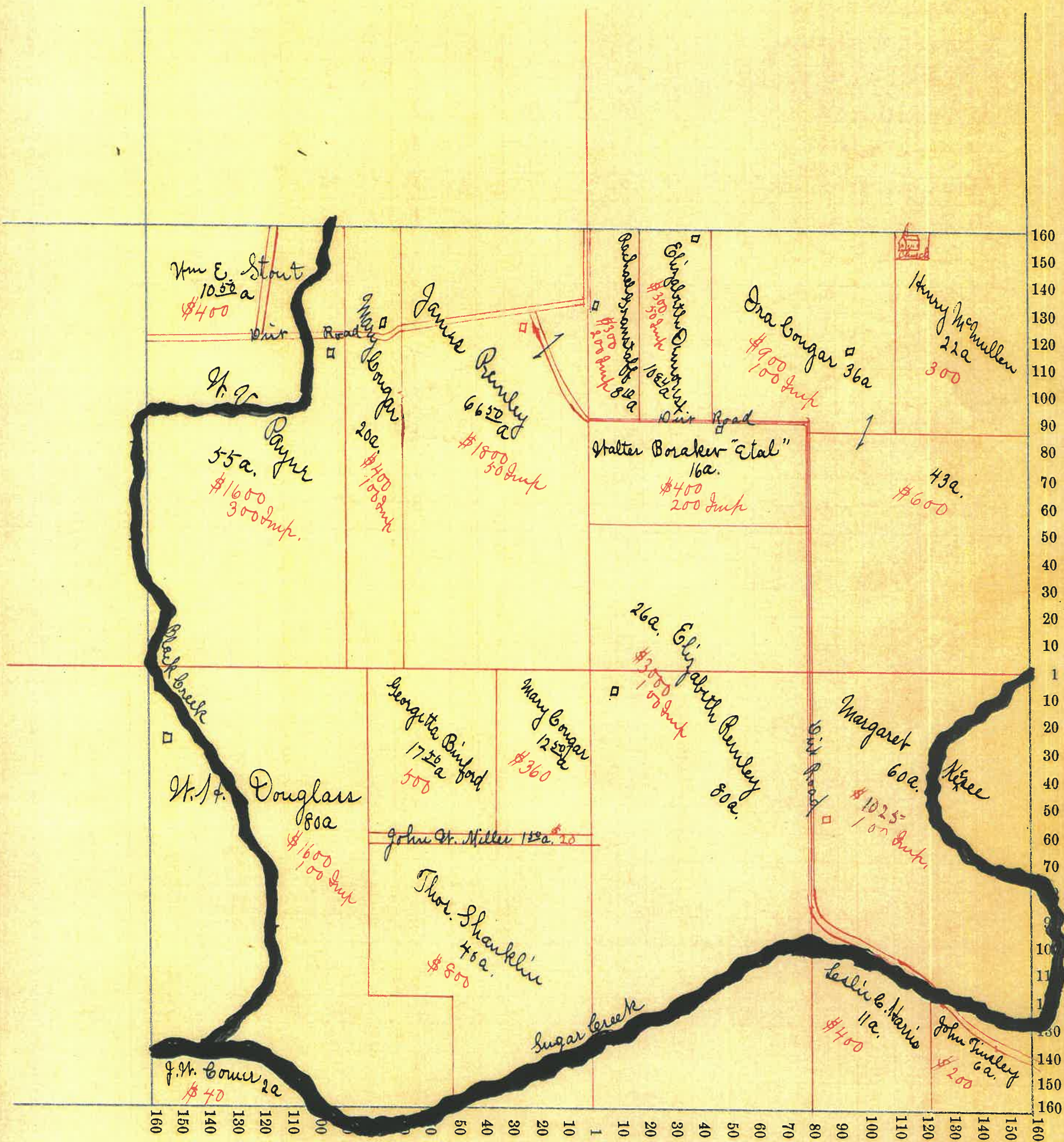
NAMES OF OWNERS.	Number on Plat.	DESCRIPTION.	Section.	Township.	Range.	Acres.	Hundredths.	Value of	Value of	Value of Lands
								Lands.	Improve-ments.	and Improvements.
Mrs E. Stout		Pt. N. W. $\frac{1}{4}$	35	19	5	10	50	\$ 400		\$ 400
W. V. Payne		Pt. N. W. $\frac{1}{4}$	35	19	5	55		1600	300	1900
Mary Conger		Pt. N. W. $\frac{1}{4}$	35	19	5	32	50	760	100	860
James Rumbery		Pt. N. W. $\frac{1}{4}$	35	19	5	66	50	1800	50	1850
Rachael A. Granstaff		Pt. N. E. $\frac{1}{4}$	35	19	5	8	10	300	200	500
Elizabeth Demorest		Pt. N. E. $\frac{1}{4}$	35	19	5	18	84	300	50	350
Ira Conger		Pt. N. E. $\frac{1}{4}$	35	19	5	79		1500	100	1600
Walter Boraker "Etal"		Pt. N. E. $\frac{1}{4}$	35	19	5	16		400	200	600
W. H. Douglass		Pt. S. E. $\frac{1}{4}$	35	19	5	80		1600	100	1700
James H. Cowser		Pt. S. W. $\frac{1}{4}$	35	19	5	2		40		40
Bergetta Binford		Pt. S. W. $\frac{1}{4}$	35	19	5	17	50	500		500
John W. Miller		Pt. S. W. $\frac{1}{4}$	35	19	5	1	50	20		20
Thos. Shanklin		Pt. S. W. $\frac{1}{4}$	35	19	5	40		800		800
Elizabeth Rumbery		Pt. E. $\frac{1}{2}$	35	19	5	106		3000	100	3100
Henry McMullen		Pt. N. E. $\frac{1}{4}$	35	19	5	22		300		300
Margaret Keck		Pt. S. E. $\frac{1}{4}$	35	19	5	60		825	100	925
Leslie O. Harris		Pt. S. E. $\frac{1}{4}$	35	19	5	11		400		400
John S. Tinsley		Pt. S. E. $\frac{1}{4}$	35	19	5	6		200		200

SECTION No. 35 C

Congressional Township, No. 19 R. 5.

SCALE:—Forty rods to an inch, or ten rods to a space, Congress Land, which is one mile square for a Section.

Number of acres in this Section, according to the UNITED STATES SURVEY, \_\_\_\_\_



Montgomery COUNTY, INDIANA, 1899.

Assessor's Plat-Book for Congressional Township, No. 19

NAMES OF OWNERS.	Number on Plat.	DESCRIPTION.	Section.	Township.	Range.	Acres.	Hundredths.	Value of Lands.	Value of Improvements.	Value of Lands and Improvements.
Mary D. Snyder		Pt. N. W. 1/4	36	19	5	28		\$700		\$700
Mrs. S. L. Biggs		Pt. N. W. 1/4	36	19	5	25		1,000	300	1,300
Wilson McKinley		Pt. N. W. 1/4	36	19	5	26	30	1,200	200	1,400
David H. Bentley		Pt. N. 1/2 & Pt. S. 1/2	36	19	5	320		9,000	2,000	11,000
M. Dwan		Pt. N. E. 1/4	36	19	5	53	70	1,100		1,100
A. Vanthoven		Pt. N. E. 1/4	36	19	5	11	50	770	300	1,070
Johnson Dorr		Pt. <del>S.</del> E. 1/2	36	19	5	20	10	1,400		1,400
Mary A. Schwuck		Pt. S. W. 1/4	36	19	5	74		2,700	200	2,900
Gas. H. Stall		Pt. S. E. 1/4	36	19	5	10		1,000	500	1,500
Thos. Miller & Wife		Pt. S. E. 1/4	36	19	5	2	55	200	200	400
Maria C. Bogue		Pt. S. E. 1/4	36	19	5	3	38	500	800	1,300
Ch. R. Swank		Pt. S. E. 1/4	36	19	5		50	90	150	240
Jessie H. Bray		Pt. S. E. 1/4	36	19	5		80	80		80
Kennedy & Talbot		Pt. S. E. 1/4	36	19	5	61	73	2,600	700	3,300
Gas. G. Campbell		Pt. S. E. 1/4	36	19	5					
" " "		" S. W. 1/4	31	19	5	5		300	600	900
Harri Davis		" S. E. 1/4	36	19	5					
" " "		" S. W. 1/4	31	19	4	4	38	350		350
Margaret Keesee		" S. W. 1/4	36	19	5	6		75		75

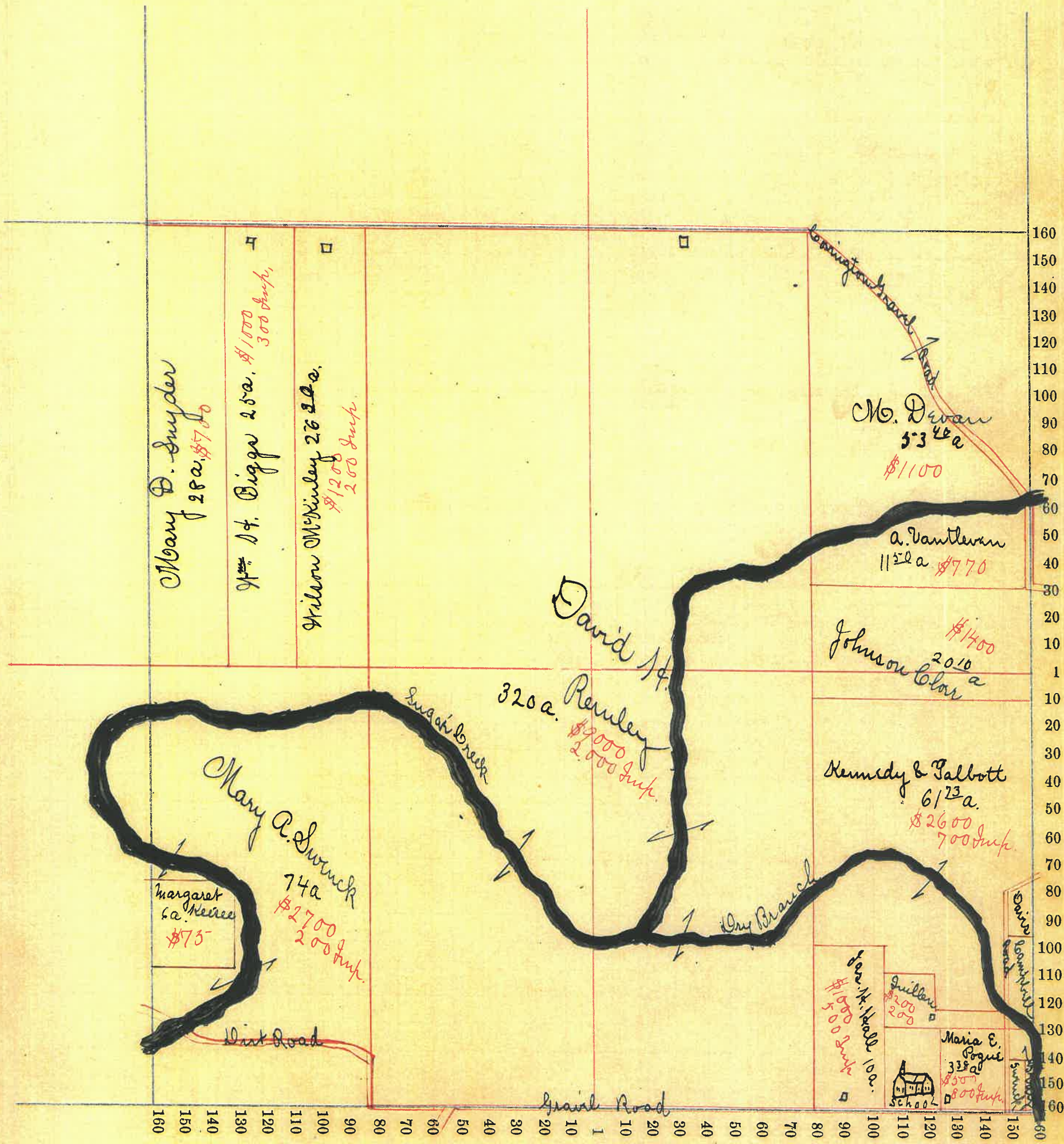
652 75  
23,065

SECTION No. 36.c

Congressional Township, No. 19 R. 5.

SCALE:—Forty rods to an inch, or ten rods to a space, Congress Land, which is one mile square for a Section.

Number of acres in this Section, according to the UNITED STATES SURVEY,





Montgomery COUNTY, INDIANA, 1899.

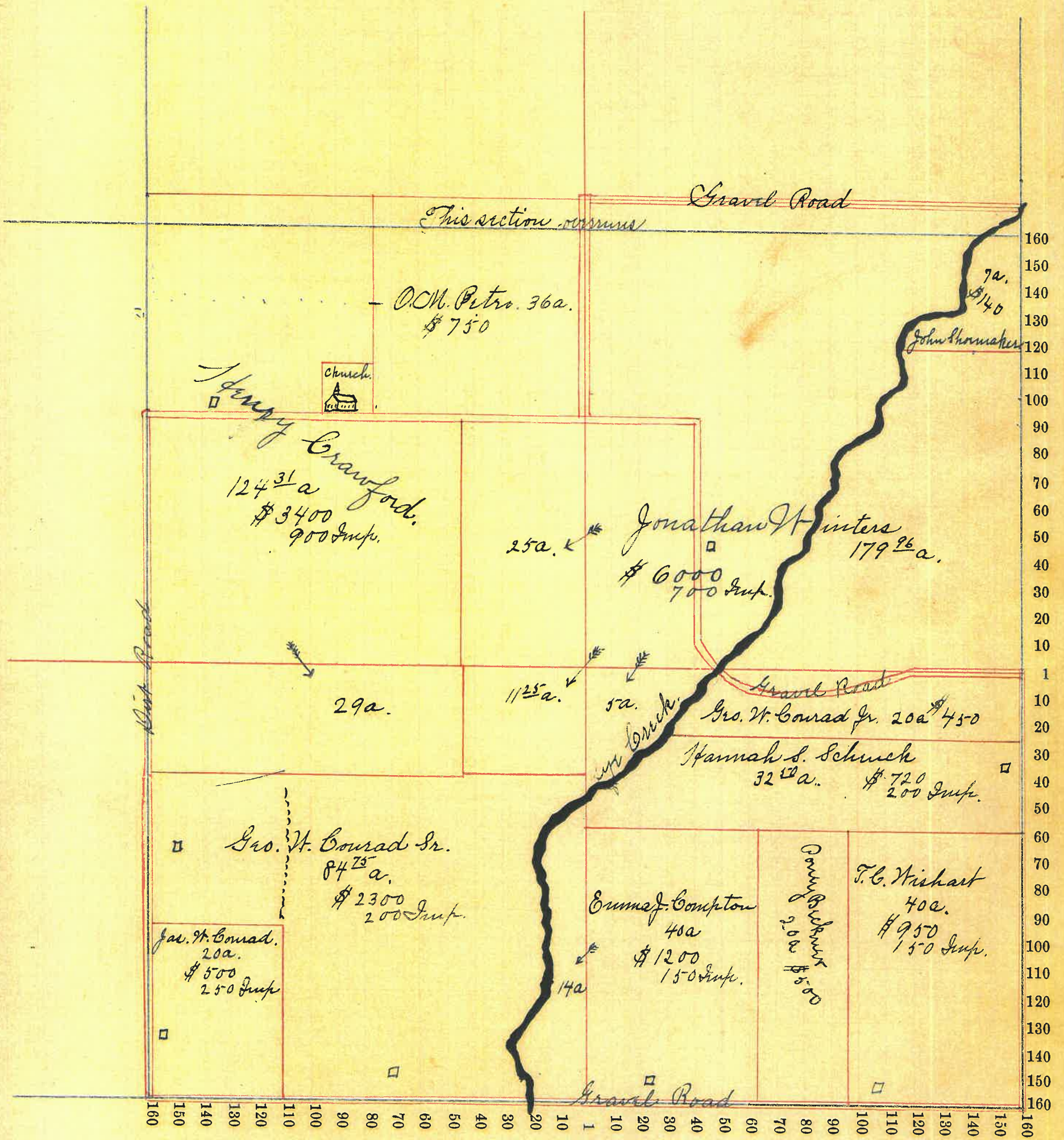
Assessor's Plat-Book for Congressional Township, No. 19.

NAMES OF OWNERS.	Number on Plat.	DESCRIPTION.	Section.	Township.	Range.	Acres.	Hundredths.	Value of Lands.	Value of Improve-ments.	Value of Lands and Improvements.
O. M. Petro		Pt. N. W. 1/4	1	19	4	36		\$750		\$750
Henry Crawford		Pt. N. W. 1/4 Pt. S. W. 1/4	1	19	4	158	21	\$3400	900	4300
Jas. W. Conrad		Pt. S. W. 1/4	1	19	4	20		500	250	750
Emma J. Compton		Pt. S. 1/2	1	19	4	54		1200	150	1350
Geo. W. Conrad Sr.		Pt. S. W. 1/4	1	19	4	84	75	2300	200	2500
Geo. W. Conrad Jr.		Pt. S. E. 1/4	1	19	4	20		450		450
Pony Beckun		Pt. S. E. 1/4	1	19	4	20		500		500
T. B. Wischart		Pt. S. E. 1/4	1	19	4	40		950	150	1100
Hannah S. Schuck		Pt. S. E. 1/4	1	19	4	32	50	720	200	920
John Shounaker		Pt. N. E. 1/4	1	19	4	7		140		140
Jonathan Winters		Pt. N. 1/2 & Pt. S. 1/2	1	19	4	221	21	6000	700	6700
						683	67	13,910		

SECTION No. 1. c

Congressional Township, No. 19 R. 4.

SCALE:—Forty rods to an inch, or ten rods to a space, Congress Land, which is one mile square for a Section.  
Number of acres in this Section, according to the UNITED STATES SURVEY, \_\_\_\_\_



Montgomery COUNTY, INDIANA, 1899.

Assessor's Plat-Book for Congressional Township, No. 19.

NAMES OF OWNERS.	Number on Plat.	DESCRIPTION.	Section.	Township.	Range.	Acres.	Hundredths.	Value of	Value of	Value of Lands
								Lands.	Improve-ments.	and Improvements.
Mary E. Irwin		Pt. S. E. 1/4	2	19	4	50		\$1400	\$	\$1400
Noah Flammegan		Pt. S. W. 1/4	2	19	4	80		2250	600	2850
Commodore & S. Fink		Pt. S. W. 1/4	2	19	4	65	70	1900	400	2300
Otis Fuller		Pt. N. W. 1/4 & Pt. S. W. 1/4	2	19	4	44	37	1350		1350
Wm. Paxton		Pt. N. W. 1/4 & Pt. S. W. 1/4	2	19	4	43	04	1300	250	1550
Leonard Petro		Pt. N. E. 1/4	2	19	4	39	30	1150	300	1450
Wm. J. Peck		Pt. N. E. 1/4	2	19	4	40		1050		1050
Samuel C. Peck		Pt. N. E. 1/4	2	19	4	65		1650	350	2000
Henry Crawford		Pt. N. 1/2 & Pt. S. 1/2	2	19	4	123	50	3100	250	3350
W. A. Buchanan		Pt. S. E. 1/4	2	19	4	80		2200	200	2400
Margaret Irwin		Pt. N. W. 1/4	2	19	4	50	75	1500	100	1600



Montgomery COUNTY, INDIANA, 1899.

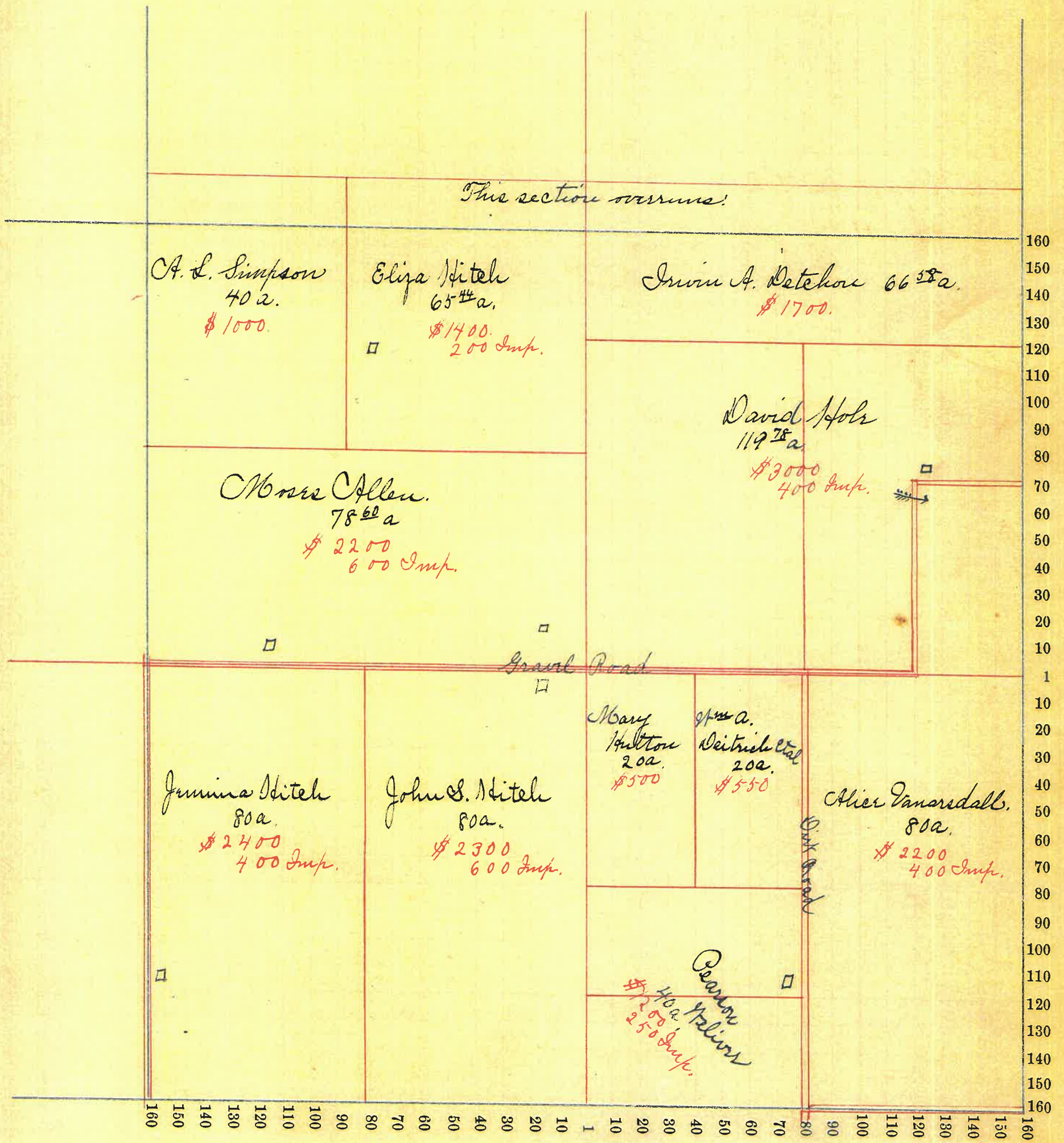
Assessor's Plat-Book for Congressional Township, No. 19.

NAMES OF OWNERS.	Number on Plat.	DESCRIPTION.	Section.	Township.	Range.	Acres.	Hundredths.	Value of	Value of	Value of Lands
								Lands.	Improve-ments.	and Improvements.
Ch. L. Simpson		Pt. N. W. 1/4	3	19	4	40		\$1000		\$1000
Eliza Hitch		Pt. N. W. 1/4	3	19	4	65	44	1400	200	1600
Irwin A. Detchow		Pt. N. E. 1/4	3	19	4	66	58	1700		1700
Moss Allen		Pt. N. W. 1/4	3	19	4	78	60	2200	600	2800
David Stolt		Pt. N. E. 1/4	3	19	4	119	78	3000	400	3400
Jemima Hitch		Pt. S. W. 1/4	3	19	4	80		2400	400	2800
John S. Hitch		Pt. S. W. 1/4	3	19	4	80		2300	600	2900
Mary Hutton		Pt. S. E. 1/4	3	19	4	20		500		500
Wm A. Dietrich "Elal"		Pt. S. E. 1/4	3	19	4	20		550		550
Pearson Welton		Pt. S. E. 1/4	3	19	4	40		1200	250	1450
Oliver Vanarsdall		Pt. S. E. 1/4	3	19	4	80		2200	400	2600

SECTION No. 3. c

Congressional Township, No. 19 R. 4.

SCALE:—Forty rods to an inch, or ten rods to a space, Congress Land, which is one mile square for a Section.  
Number of acres in this Section, according to the UNITED STATES SURVEY,.....



Montgomery COUNTY, INDIANA, 1899.

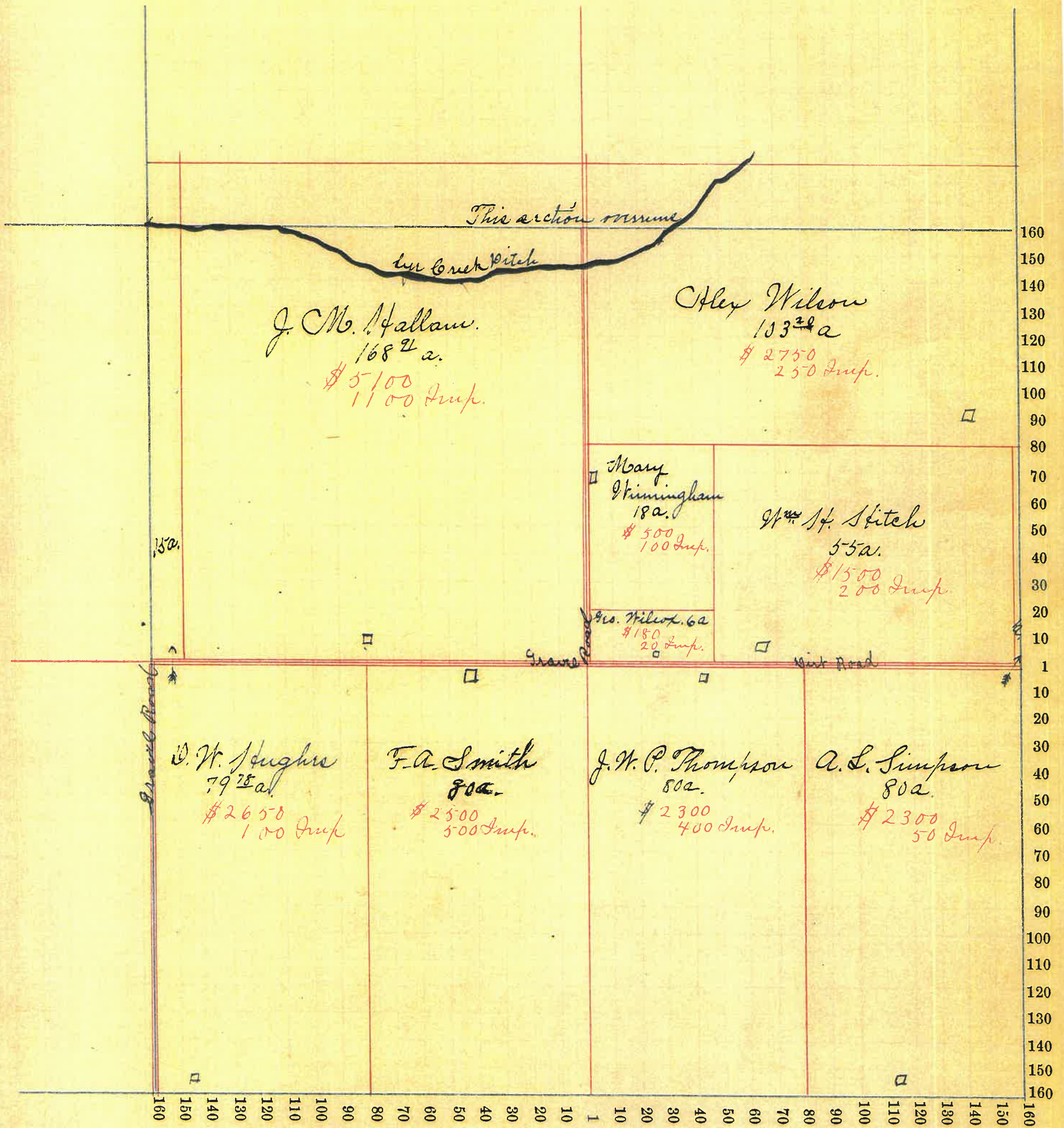
Assessor's Plat-Book for Congressional Township, No. 19

NAMES OF OWNERS.	Number on Plat.	DESCRIPTION.	Section.	Township.	Range.	Acres.	Hundredths.	Value of Lands.	Value of Improvements.	Value of Lands and Improvements.
<i>W. B. &amp; C. Smith</i>		<i>Pt. S. W. 1/4</i>	<i>7</i>	<i>19</i>	<i>4</i>	<i>80</i>		<i>\$ 2500</i>	<i>\$ 500</i>	<i>\$ 3000</i>
<i>L. W. P. Thompson</i>		<i>Pt. S. E. 1/4</i>	<i>4</i>	<i>19</i>	<i>4</i>	<i>80</i>		<i>2300</i>	<i>400</i>	<i>2700</i>
<i>Mary Wainwright</i>		<i>Pt. N. E. 1/4</i>	<i>4</i>	<i>19</i>	<i>4</i>	<i>18</i>		<i>500</i>	<i>100</i>	<i>600</i>
<i>Chas. Wilson</i>		<i>Pt. N. E. 1/4</i>	<i>4</i>	<i>19</i>	<i>4</i>	<i>103</i>	<i>20</i>	<i>2750</i>	<i>250</i>	<i>3000</i>
<i>George Stiles</i>		<i>Pt. N. E. 1/4</i>	<i>7</i>	<i>19</i>	<i>4</i>	<i>6</i>		<i>180</i>	<i>20</i>	<i>200</i>
<i>C. S. Simpson</i>		<i>Pt. S. E. 1/4 + Pt. N. E. 1/4</i>	<i>7</i>	<i>19</i>	<i>4</i>	<i>80</i>		<i>2300</i>	<i>50</i>	<i>2350</i>
<i>Wm. S. White</i>		<i>Pt. N. E. 1/4</i>	<i>7</i>	<i>19</i>	<i>4</i>	<i>55</i>		<i>1500</i>	<i>250</i>	<i>1700</i>
<i>O. W. Hughes</i>		<i>Pt. S. W. 1/4</i>	<i>4</i>	<i>19</i>	<i>4</i>	<i>94</i>	<i>78</i>	<i>2650</i>	<i>100</i>	<i>2750</i>
<i>J. M. Hallam</i>		<i>Pt. N. W. 1/4</i>	<i>4</i>	<i>19</i>	<i>4</i>	<i>168</i>	<i>91</i>	<i>5100</i>	<i>1100</i>	<i>6200</i>
						<i>68689</i>	<i>19980</i>			

SECTION No. 4. c

Congressional Township, No. 19 R. 4

SCALE:—Forty rods to an inch, or ten rods to a space, Congress Land, which is one mile square for a Section.  
Number of acres in this Section, according to the UNITED STATES SURVEY,.....





COUNTY, INDIANA, 1899.

Assessor's Plat-Book for

*Union*

Township, No.

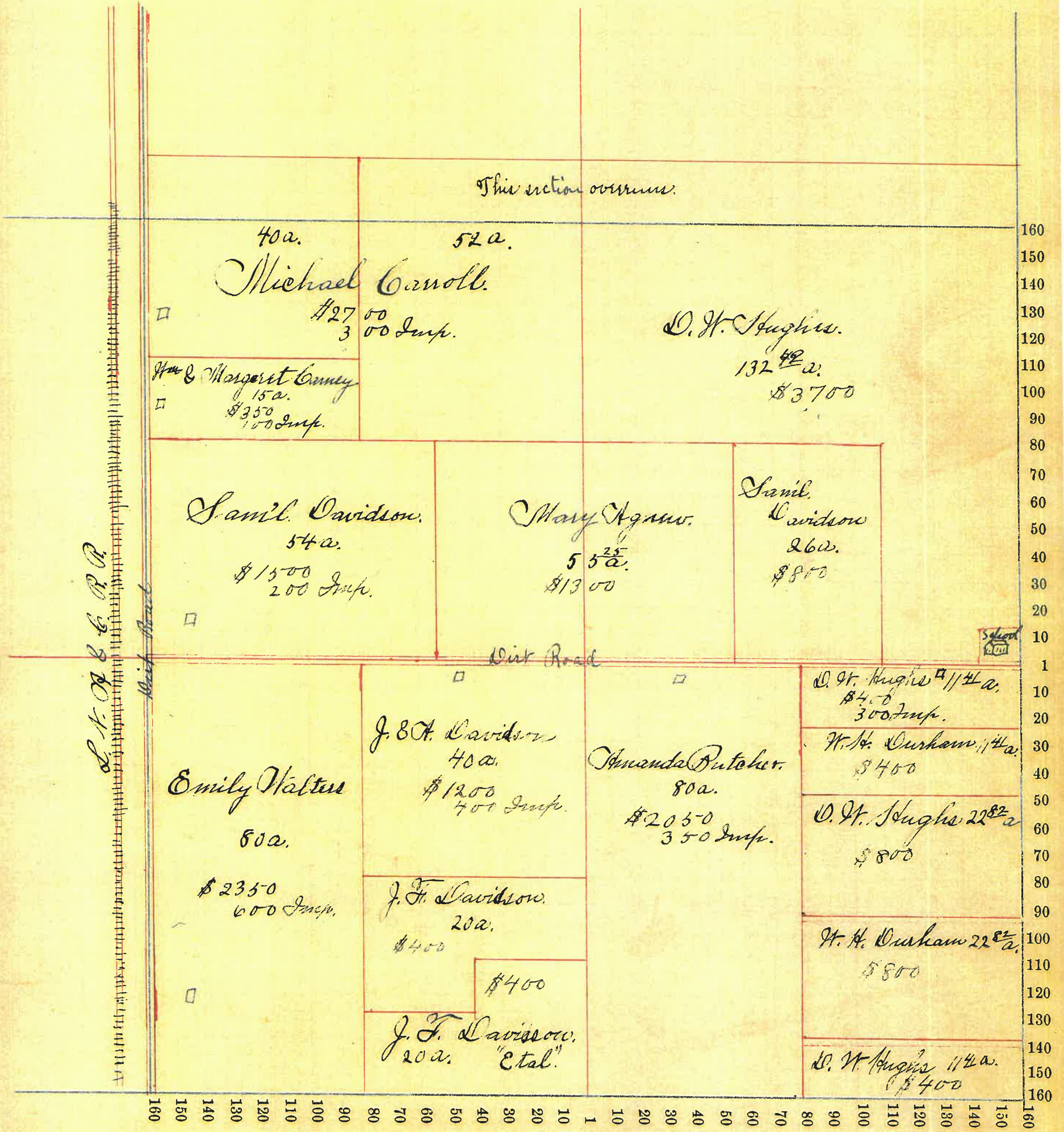
NAMES OF OWNERS.	Number on Plat.	DESCRIPTION.	Section.	Township.	Range.	Acres.	Hundredths.	Value of Lands.	Value of Improvements.	Value of Lands and Improvements.
J. & A. Davidson		Pt. S.W. 1/4	5	19	4	40		\$1200	\$400	\$1600.
H. H. Durham.		Pt. S.E. 1/4	5	19	4	11	41	400		400.
"		Pt. S.E. 1/4	5	19	4	22	82	800		800
J. F. Davidson & Co.		Pt. S.W. 1/4	5	19	4	20		400		400
J. F. Davidson		Pt. S.W. 1/4	5	19	4	20		400		400
D. W. Hughes		Pt. N.E. 1/4	5	19	4	132	49	3700		
Do.		Pt. S.E. 1/4	5	19	4	11	41	400	300	700
Do.		Pt. S.E. 1/4	5	19	4	22	82	800		800
Do.		Pt. S.E. 1/4	5	19	4	11	41	400		400
Amanda Butcher		Pt. S.E. 1/4	5	19	4	80		2050	350	2400
Mary Agnew		Pt. N 1/2	5	19	4	55	25	1300		1300
Michael Carroll		Pt. N.W. 1/4	5	19	4	92		2700	300	3000
J. & M. Carney		Pt. N.W. 1/4	5	19	4	15		350	100	450
Sam'l. Davidson		Pt. N.W. 1/4	5	19	4	54		1500	200	1700
Do.		Pt. N.E. 1/4	5	19	4	26		800		800
Emily Walters		Pt. S.W. 1/4	5	19	4	80		2350	600	2950

SECTION No. 50

Congressional Township, No. 19 R. 4

SCALE:—Forty rods to an inch, or ten rods to a space, Congress Land, which is one mile square for a Section.

Number of acres in this Section, according to the UNITED STATES SURVEY, \_\_\_\_\_



Montgomery COUNTY, INDIANA, 1899.

Assessor's Plat-Book for Union Township, No. \_\_\_\_\_

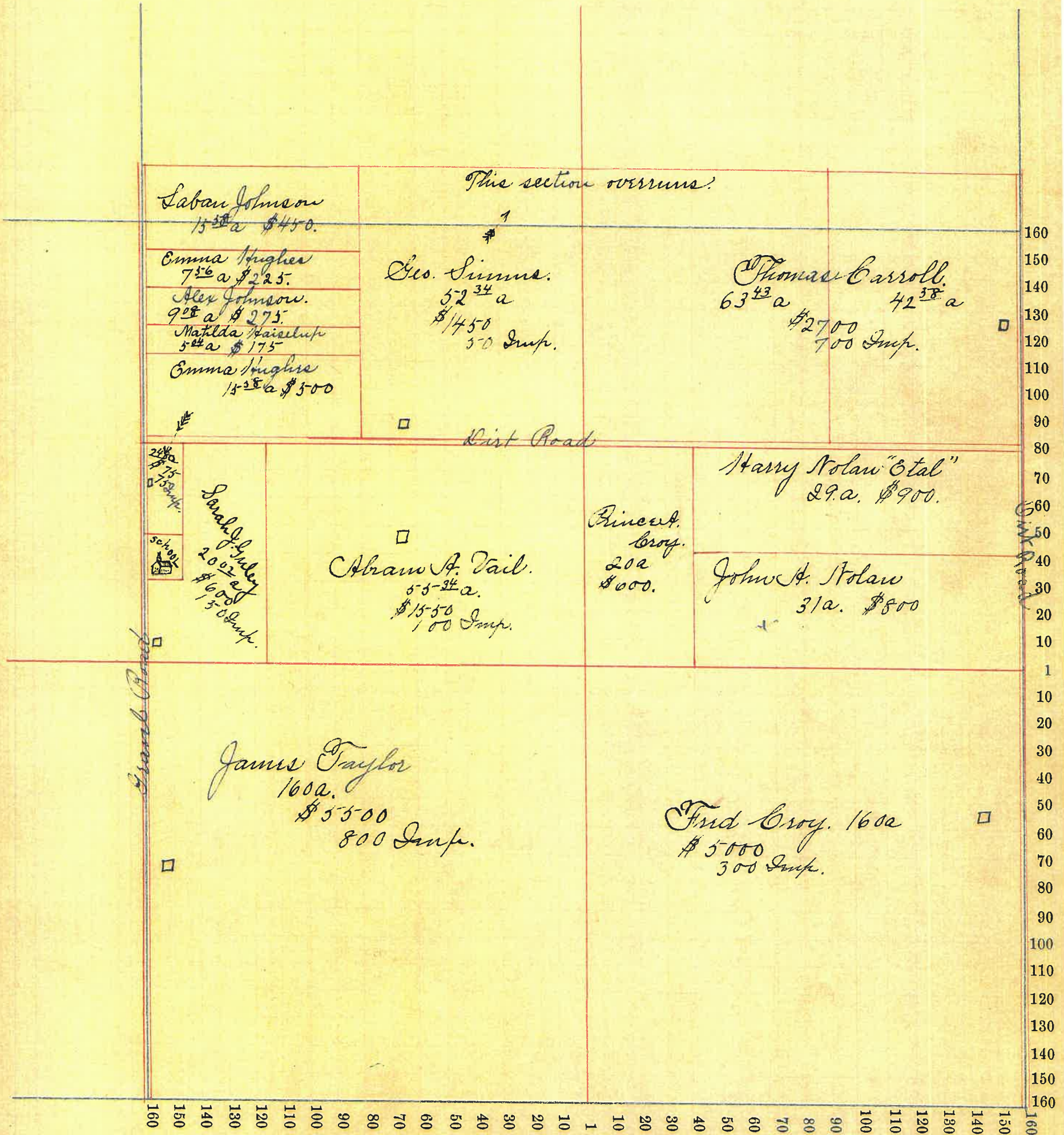
NAMES OF OWNERS.	Number on Plat.	DESCRIPTION.	Section.	Township.	Range.	Acres.	Hundredths.	Value of Lands.	Value of Improvements.	Value of Lands and Improvements.
James Taylor		S. W. 1/4	6	19	4	160		\$3500	\$800	\$6300
Sarah J. Gentry		Pt. N. W. 1/4	6	19	4	20	02	600	150	750
Abram P. Trail		P. N. W. 1/4	6	19	4	55	34	1550	100	1650
John A. Nolan		Pt. N. E. 1/4	6	19	4	31		800		800
Harry Nolan et al		Pt. N. E. 1/4	6	19	4	29		900		900
Prince A. Croy		Pt. N. E. 1/4	6	19	4	20		600		600
Thomas Carroll		Pt. N. E. 1/4	6	19	4	106	01	2700	700	3400
George Simms		Pt. N. W. 1/4	6	19	4	52	34	1450	50	1500
Emma Hughes		Pt. N. W. 1/4	6	19	4	25	62	800	75	875
Marilda Haircup		Pt. N. W. 1/4	6	19	4	5	04	175		175
Alex Johnson		Pt. N. W. 1/4	6	19	4	9	08	275		275
Saban Johnson		Pt. N. W. 1/4	6	19	4	15	58	450		450
Fred Croy		S. E. 1/4	6	19	4	160		5000	300	5300
								68903	20500	

SECTION No. 6. c

Congressional Township, No. 19 R. 4

SCALE:—Forty rods to an inch, or ten rods to a space, Congress Land, which is one mile square for a Section.

Number of acres in this Section, according to the UNITED STATES SURVEY, \_\_\_\_\_



Montgomery COUNTY, INDIANA, 1899.

Assessor's Plat-Book for Union Township, No. \_\_\_\_\_

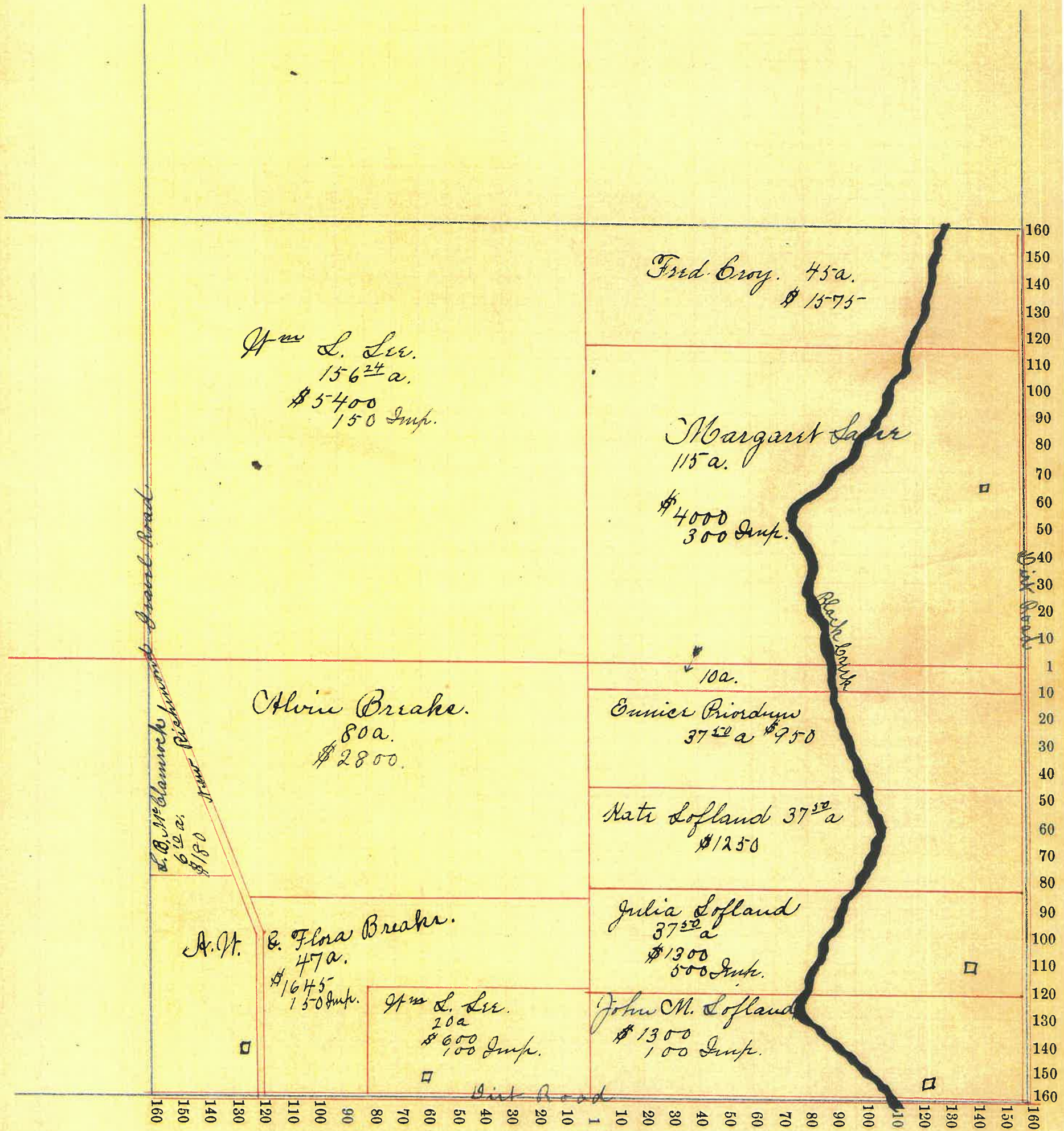
NAMES OF OWNERS.	Number on Plat.	DESCRIPTION.	Section.	Township.	Range.	Acres.	Hundredths.	Value of Lands.	Value of Improvements.	Value of Lands and Improvements.
Fred Crox		Pt. N. E. 1/4	7	19	4	45		\$ 1575		\$ 1575
Emmie Priordum		Pt. S. E. 1/4	7	19	4	37	50	950		950
Kate Lofland		Pt. S. E. 1/4	7	19	4	37	50	1250		1250
Julia Lofland		Pt. S. E. 1/4	7	19	4	37	50	1300	\$500	1800
John M. Lofland		Pt. S. E. 1/4	7	19	4	37	50	1300	100	1400
A. W. & Flora Breake		Pt. S. W. 1/4	7	19	4	47		1645	150	1795
Elvira Breake		Pt. S. W. 1/4	7	19	4	80		2800		2800
L. B. McClamrock		Pt. S. W. 1/4	7	19	4	6	10	180		180
J. L. Lee		N. W. 1/4 + Pt. S. W. 1/4	7	19	4	176	24	6000	250	6250
Margaret Lane		Pt. E. 1/2	7	19	4	125		4000	300	4300

SECTION No. 7c

Congressional Township, No. 19 R. 4

SCALE:—Forty rods to an inch, or ten rods to a space, Congress Land, which is one mile square for a Section.

Number of acres in this Section, according to the UNITED STATES SURVEY,.....



COUNTY, INDIANA, 1899.

Assessor's Plat-Book for

*Union*

Township, No.


NAMES OF OWNERS.	Number on Plat.	DESCRIPTION.	Section.	Township.	Range.	Acres.	Hundredths.	Value of		Value of Lands and Improvements.
								Lands.	Improvements.	
<i>John F. Fleming</i>		<i>Pt. S 1/2</i>	<i>8</i>	<i>19 4</i>	<i>150</i>			<i>\$4500</i>	<i>50</i>	<i>\$4550</i>
<i>Richard W. Fleming</i>		<i>Pt. S 1/2</i>	<i>8</i>	<i>19 4</i>	<i>150</i>			<i>4000</i>	<i>500</i>	<i>4500</i>
<i>Emilia Walters.</i>		<i>Pt. N. W. 1/4</i>	<i>8</i>	<i>19 4</i>	<i>20</i>			<i>450</i>		<i>450</i>
<i>Luther R. Long.</i>		<i>Pt. N. W. 1/4</i>	<i>8</i>	<i>19 4</i>	<i>79</i>	<i>50</i>		<i>2250</i>	<i>600</i>	<i>2850</i>
<i>Sam'l. Binford</i>		<i>Pt. N.E. 1/4</i>	<i>8</i>	<i>19 4</i>	<i>80</i>			<i>2000</i>	<i>500</i>	<i>2500</i>
<i>John B. Layne</i>		<i>Pt. N.W. 1/4</i>	<i>8</i>	<i>19 4</i>	<i>20</i>			<i>450</i>	<i>150</i>	<i>600</i>
<i>Flora Layne</i>		<i>Pt. N.W. 1/4</i>	<i>8</i>	<i>19 4</i>	<i>20</i>			<i>450</i>		<i>450</i>
<i>Catharine Foulson</i>		<i>Pt. N.W. 1/4</i>	<i>8</i>	<i>19 4</i>	<i>20</i>			<i>450</i>		<i>450</i>
<i>Mary Campbell</i>		<i>Pt. N.E. 1/4</i>	<i>8</i>	<i>19 4</i>	<i>80</i>			<i>2150</i>		
<i>do.</i>		<i>Pt. S.E. 1/4</i>	<i>8</i>	<i>19 4</i>	<i>20</i>			<i>400</i>	<i>000</i>	<i>1000</i>

SECTION No. 8. c

Congressional Township, No. 19 R. 4

SCALE:—Forty rods to an inch, or ten rods to a space, Congress Land, which is one mile square for a Section.

Number of acres in this Section, according to the UNITED STATES SURVEY,.....





Montgomery COUNTY, INDIANA, 1899.

Assessor's Plat-Book for Congressional Township, No. 19

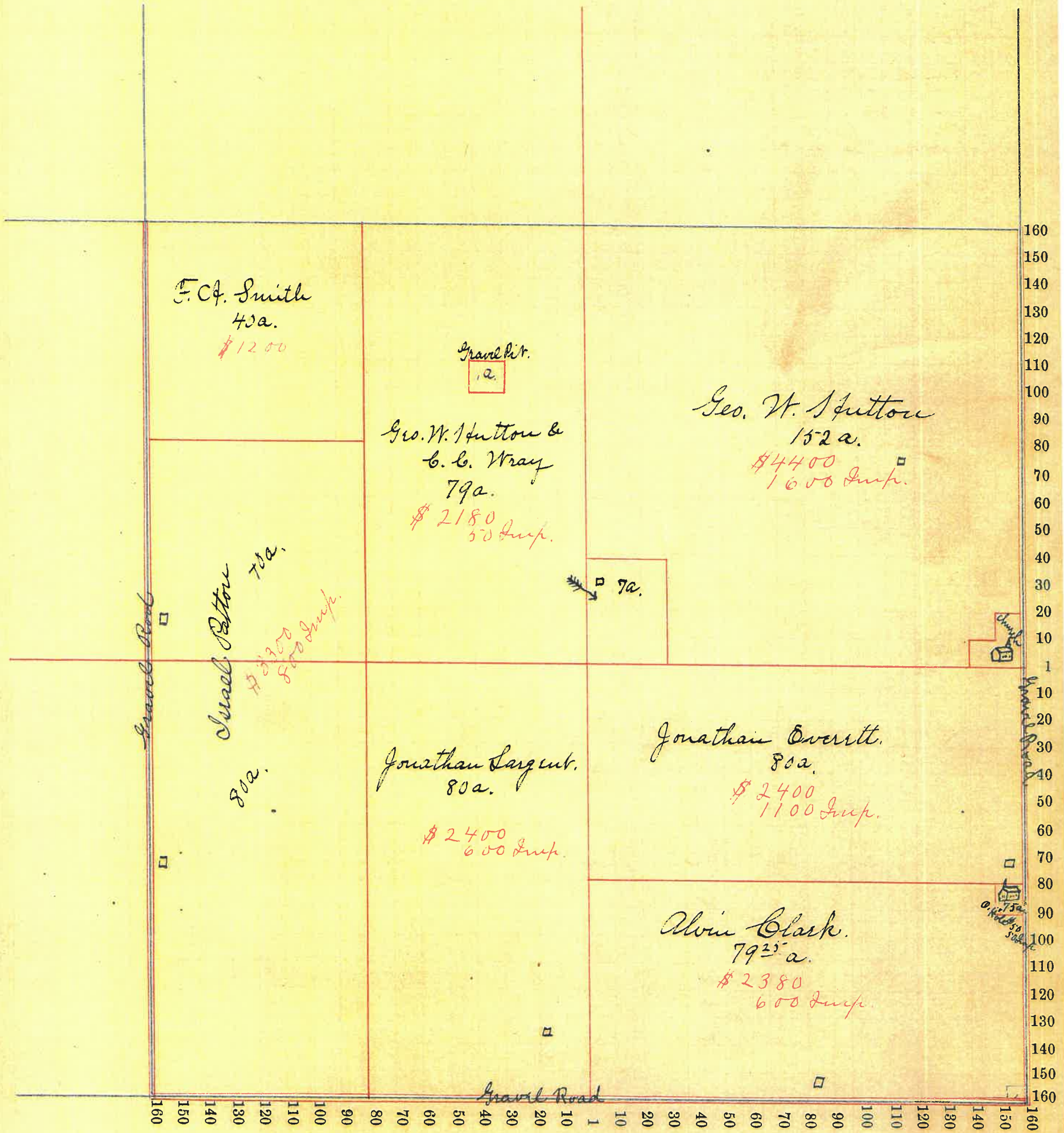
NAMES OF OWNERS.	Number on Plat.	DESCRIPTION.	Section.	Township.	Range.	Acres.	Hundredths.	Value of	Value of	Value of Lands
								Lands.	Improve-ments.	and Improvements.
F. A. Smith		Pt. N. W. 1/4	9	19	4	40		\$1200	\$	\$1200
Israel Pattou		Pt. W. 1/2	9	19	4	120		3300	800	4100
Geo. W. Hutton & C. C. Wray		Pt. N. W. 1/4 & Pt. N. E. 1/4	9	19	4	87		2180	50	2230
Geo. W. Hutton		Pt. N. E. 1/4	9	19	4	152		4400	1600	3000
Jonathan Largent		Pt. S. W. 1/4	9	19	4	80		2400	600	3000
Jonathan Everett		Pt. S. E. 1/4	9	19	4	80		2400	1100	3500
Alvin Clark		Pt. S. E. 1/4	9	19	4	79	25	2380	600	2980

SECTION No. 9. c

Congressional Township, No. 19 R. 4

SCALE:—Forty rods to an inch, or ten rods to a space, Congress Land, which is one mile square for a Section.

Number of acres in this Section, according to the UNITED STATES SURVEY, \_\_\_\_\_



Montgomery COUNTY, INDIANA, 1899.

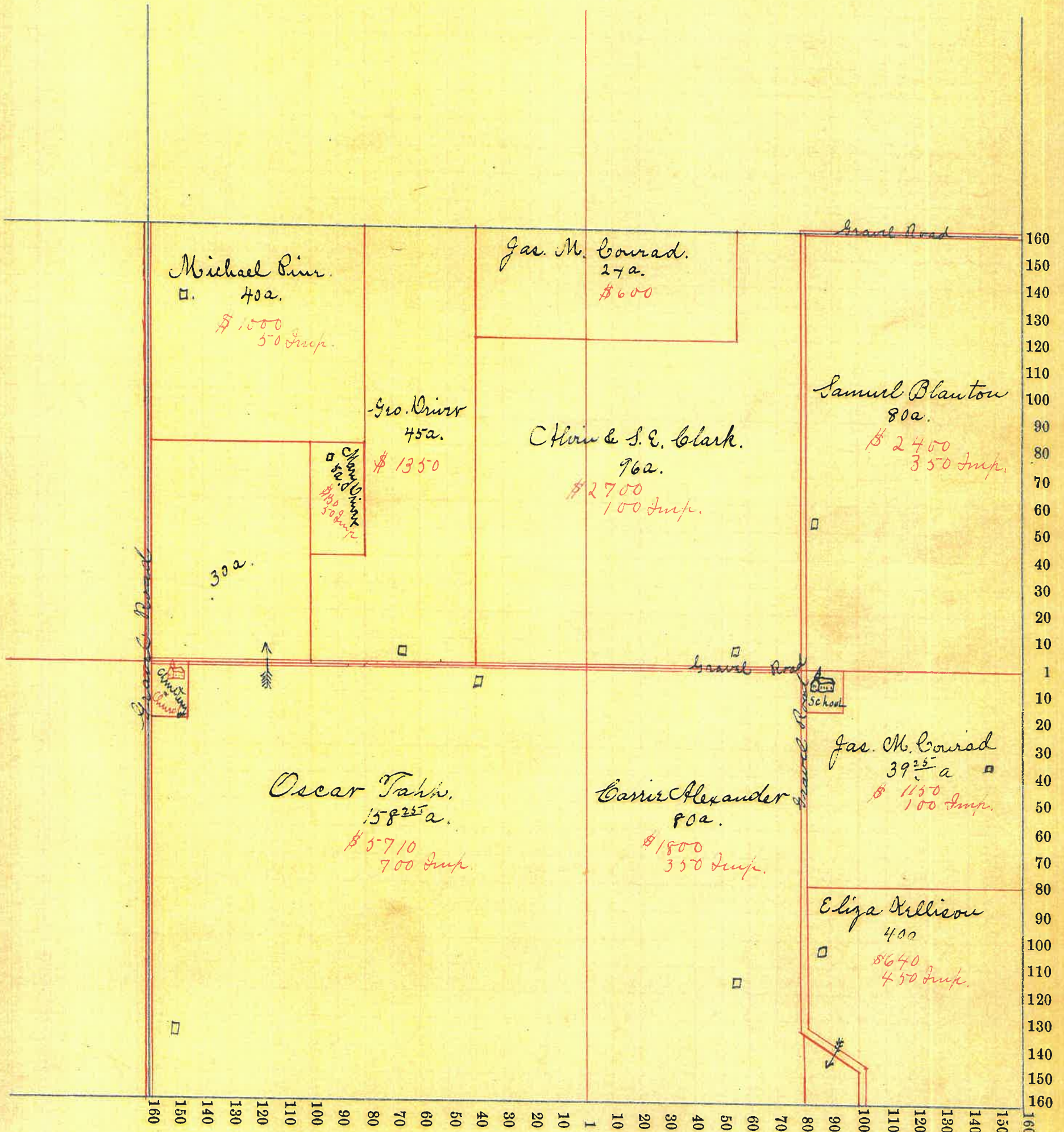
Assessor's Plat-Book for Congressional Township, No. \_\_\_\_\_

NAMES OF OWNERS.	Number on Plat.	DESCRIPTION.	Section.	Township.	Range.	Acres.	Hundredths.	Value of	Value of	Value of Lands
								Lands.	Improve-ments.	and Improvements.
Michael Pine		Pt. N. W. 1/4	10	19	4	40		\$1000	\$50	\$1050
Mary Driver		Pt. N. W. 1/4	10	19	4	5		150	50	200
George Driver		Pt. N. W. 1/4	10	19	4	45		1350		1350
Alvin & S. E. Clark		Pt. N. 1/2	10	19	4	96		2700	100	2800
Jamie M. Conrad		Pt. S. E. 1/4	10	19	4	39	25	1150	150	1250
Do.		Pt. N. 1/2	10	19	4	24		600		600
Samuel Blanton		Pt. N. E. 1/4	10	19	4	80		2400	350	2750
Oscar Tapp		Pt. N. W. 1/4 & Pt. S. W. 1/4	10	19	4	188	25	5710	700	6410
Carrie Alexander		Pt. S. E. 1/4	10	19	4	80		1800	350	2150
Eliza Hillison		Pt. S. E. 1/4	10	19	4	40		640	450	1090

SECTION No. 10. C

Congressional Township, No. 19 R. 4

SCALE:—Forty rods to an inch, or ten rods to a space, Congress Land, which is one mile square for a Section.  
Number of acres in this Section, according to the UNITED STATES SURVEY,.....



Montgomery COUNTY, INDIANA, 1899.

Assessor's Plat-Book for Congressional Township, No. 19.

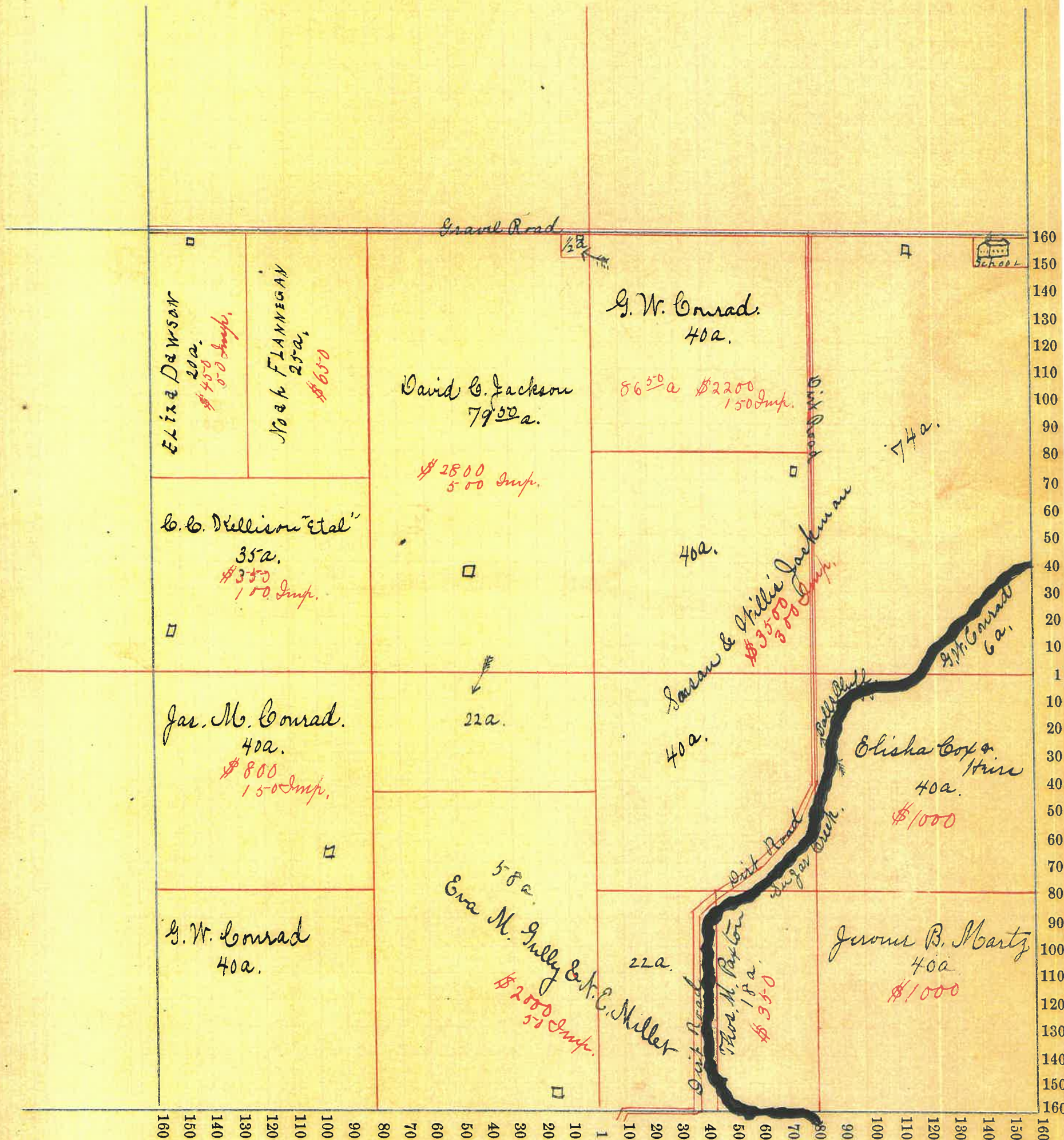
NAMES OF OWNERS.	Number on Plat.	DESCRIPTION.	Section.	Township.	Range.	Acres.	Hundredths.	Value of	Value of	Value of Lands
								Lands.	Improvements.	and Improvements.
Eliza Dawson		Pt. N. W. 1/4	11	19	4	20		\$ 450	\$ 50	\$ 500
Noah Flammegan		Pt. N. W. 1/4	11	19	4	25		650		650
B. C. Kellison Etal		Pt. N. W. 1/4	11	19	4	35		350	100	450
David C. Jackson		Pt. N. W. 1/4 & Pt. S. W. 1/4	11	19	4	101	50	2800	500	3300
G. W. Conrad		Pt. N. 1/2 & Pt. S. 1/4	11	19	4	86	50	2200	150	2350
Susan & Nellie Jackson		Pt. E. 1/2	11	19	4	154		3500	300	3800
James M. Conrad		Pt. S. W. 1/4	11	19	4	40		800	150	950
Eva M. Gully & N. E. Miller		Pt. S. 1/2	11	19	4	80		2000	50	2050
Thos. M. Paxton		Pt. S. E. 1/4	11	19	4	18		350		350
Elisha Cox & Hirs		Pt. S. E. 1/4	11	19	4	40		1000		1000
Jerome B. Marty		Pt. S. E. 1/4	11	19	4	40		1000		1000

SECTION No. 11. c

Congressional Township, No. 19. R. 4

SCALE:—Forty rods to an inch, or ten rods to a space, Congress Land, which is one mile square for a Section.

Number of acres in this Section, according to the UNITED STATES SURVEY, \_\_\_\_\_



Montgomery COUNTY, INDIANA, 1899.

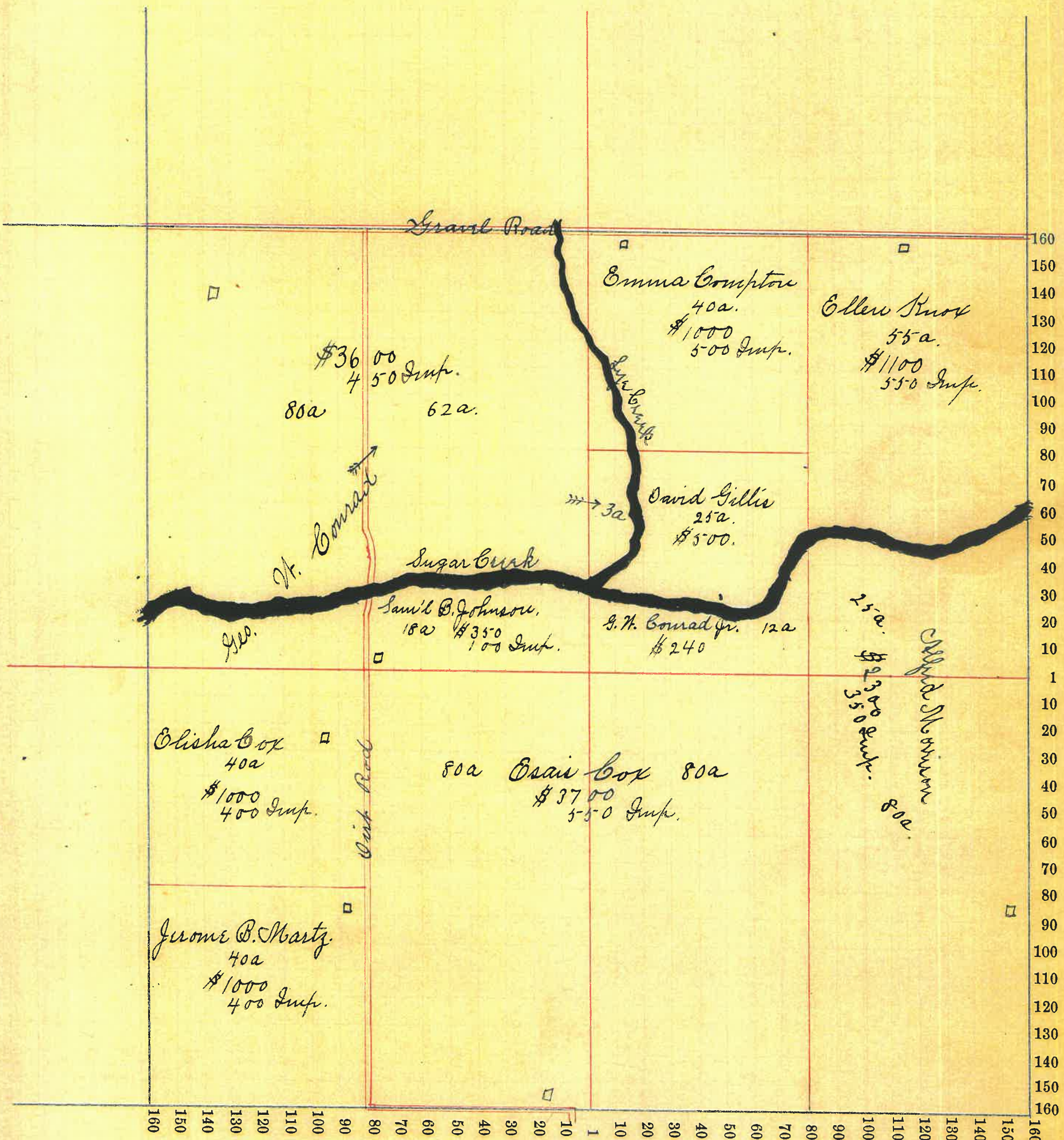
Assessor's Plat-Book for Congressional Township, No. 19.

NAMES OF OWNERS.	Number on Plat.	DESCRIPTION.	Section.	Township.	Range.	Acres.	Hundredths.	Value of Lands.	Value of Improvements.	Value of Lands and Improvements.
Geo. W. Conrad		Pt. N. W. 1/4 & Pt. N. E. 1/4	12	19	4	145		\$3600	\$450	\$4050
Emma Compton		Pt. N. E. 1/4	12	19	4	40		1000	500	1500
Sam'l B. Johnson		Pt. N. W. 1/4	12	19	4	18		350	100	450
David Gillis		Pt. N. E. 1/4	12	19	4	25		500		500
Geo. W. Conrad		Pt. N. E. 1/4	12	19	4	12		240		240
Ellew Knox		Pt. N. E. 1/4	12	19	4	35		1100	550	1650
Elisha Cox		Pt. S. W. 1/4	12	19	4	40		1000	400	1400
James B. Marty		Pt. S. W. 1/4	12	19	4	40		1000	400	1400
Esais Cox		Pt. S. W. 1/4 & Pt. S. E. 1/4	12	19	4	160		3700	550	4250
Alfred Morrison		Pt. S. E. 1/4 & Pt. N. E. 1/4	12	19	4	105		2300	350	2650

SECTION No. 12.c

Congressional Township, No. 19 R. 4

SCALE:—Forty rods to an inch, or ten rods to a space, Congress Land, which is one mile square for a Section.  
Number of acres in this Section, according to the UNITED STATES SURVEY,





Montgomery COUNTY, INDIANA, 1899.

Assessor's Plat-Book for

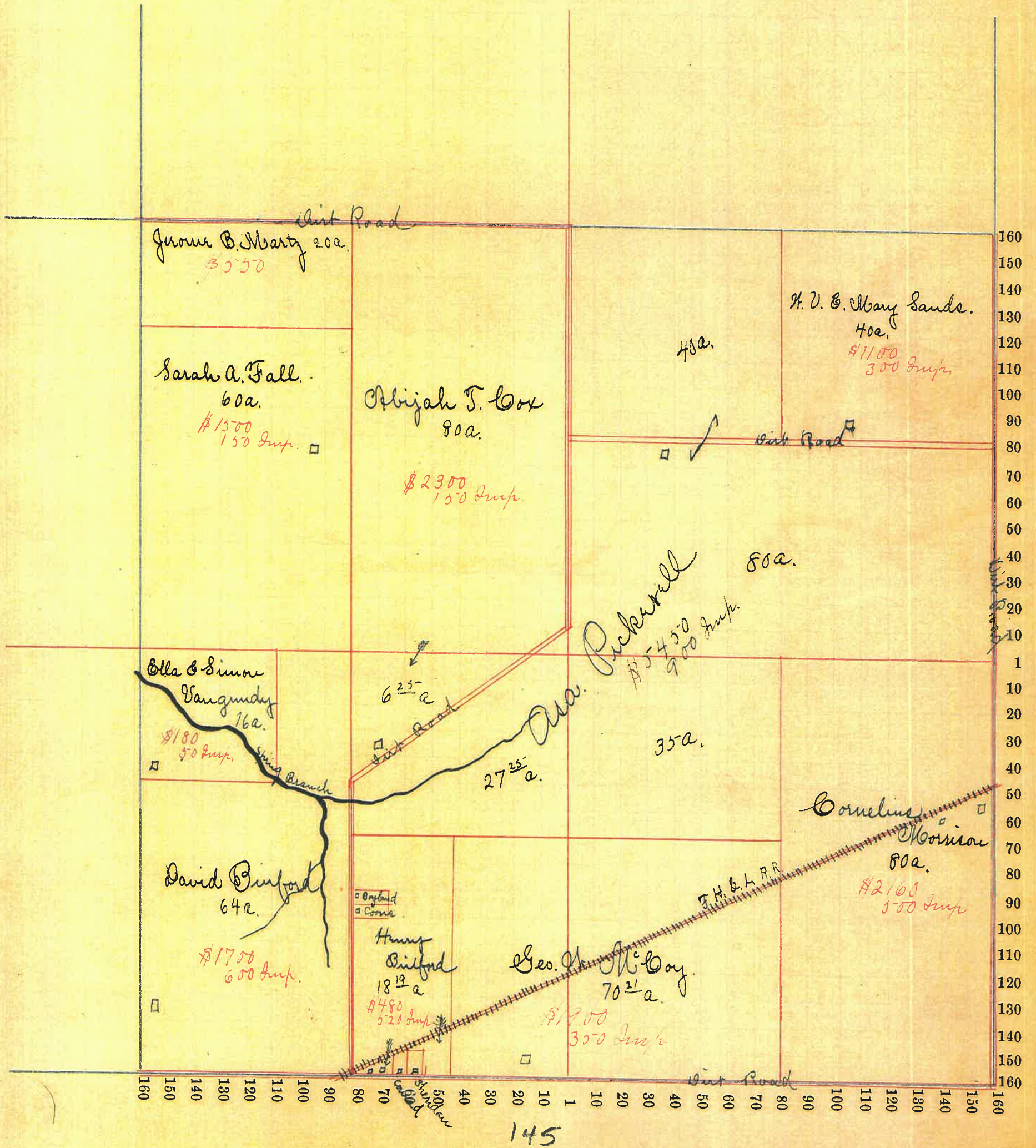
Congressional Township, No. 19.

NAMES OF OWNERS.	Number on Plat.	DESCRIPTION.	Section.	Township.	Range.	Acres.	Hundredths.	Value of Lands.	Value of Improvements.	Value of Lands and Improvements.
Asa Pickrell		Pt. N. 1/4 Pt. S. 1/2	13	19	4	182	75	5450	900	6350
Geo. W. Mc Coy		Pt. S. 1/2	13	19	4	70	21	1900	350	2250
Elizabeth Sheridan		Pt. S. N. 1/4	13	19	4		40	20	200	220
Julius D. Wertz		Pt. N. N. 1/4	13	19	4	20		550		550
Cornelius Morrison		C. 1/2 S. E. 1/4	13	19	4	80		2160	500	2660
Abijah Coy		Pt. N. 1/2	13	19	4	86	25	2300	150	2450
A. V. & Wm. Sande		Pt. N. E. 1/4	13	19	4	40		1100	300	1400
David Pinford		Pt. S. N. 1/4	13	19	4	64		1700	600	2300
Henry Pinford		Pt. S. N. 1/4	13	19	4	18	19	480	520	1000
Geo. W. Dayland		Pt. S. N. 1/4	13	19	4		50	20	100	120
Frank Conrad		Pt. S. W. 1/4	13	19	4		75	50	300	350
E. & S. Vaugandy		Pt. S. W. 1/4	13	19	4	16		180	50	230
Frank Coons		Pt. S. N. 1/4	13	19	4		22	20	120	140
Sarah Fall		Pt. N. N. 1/4	13	19	4	60		1500	150	1650

SECTION No. 13. c

Congressional Township, No. 19. R. 4.

SCALE:—Forty rods to an inch, or ten rods to a space, Congress Land, which is one mile square for a Section.  
Number of acres in this Section, according to the UNITED STATES SURVEY, \_\_\_\_\_



Montgomery COUNTY, INDIANA, 1899.

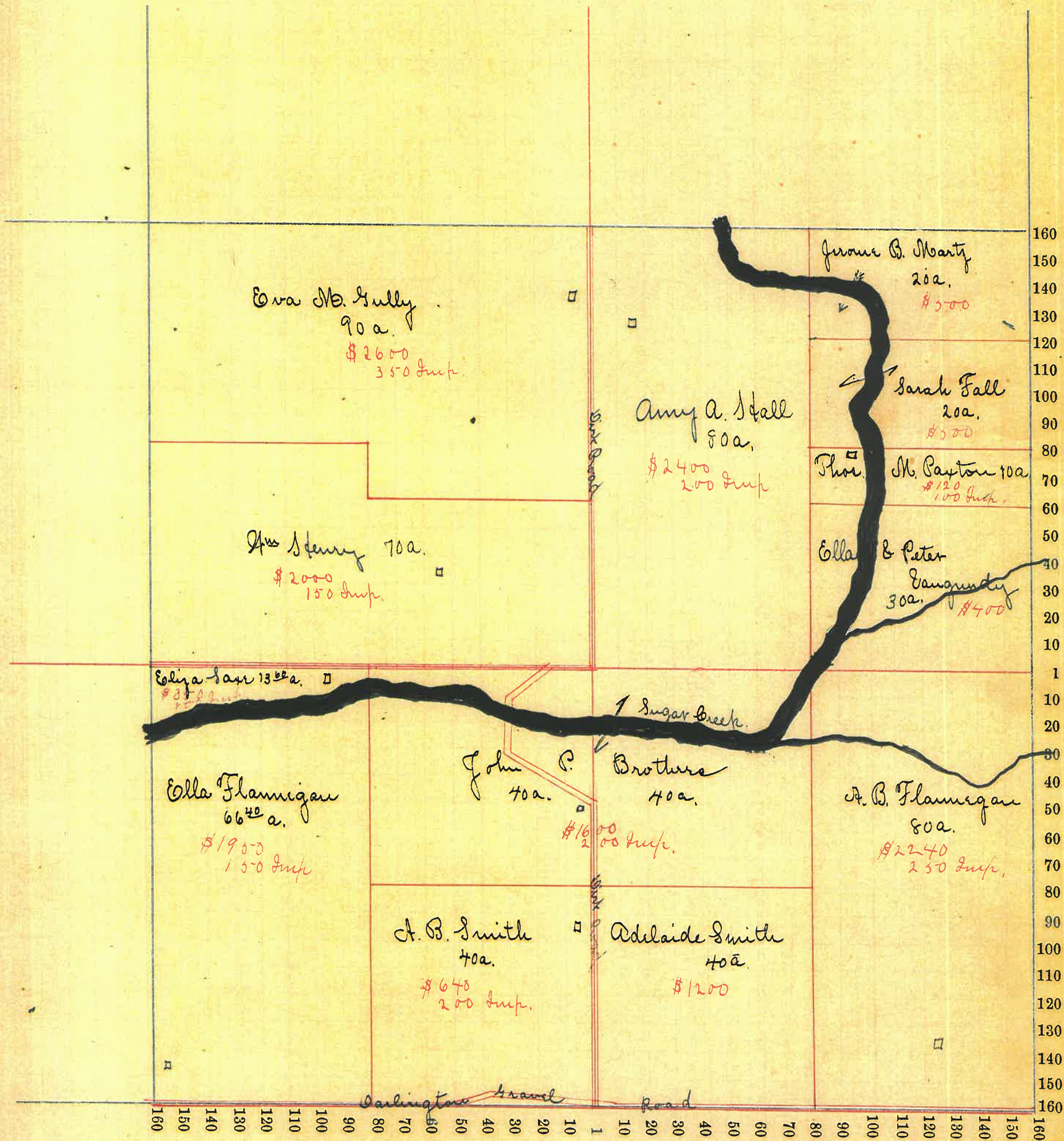
Assessor's Plat-Book for Congressional Township, No. 19

NAMES OF OWNERS.	Number on Plat.	DESCRIPTION.	Section.	Township.	Range.	Acres.	Hundredths.	Value of Lands.	Value of Improve-ments.	Value of Lands and Improvements.
Eva M. Sully		Pt. N. W. 1/4	14	19	4	90		\$ 2600	\$ 350	\$ 2950
Mrs. Sully		Pt. N. W. 1/4	14	19	4	70		2000	150	2150
Amy A. Hall		Pt. N. <del>W.</del> 1/4	14	19	4	80		2400	200	2600
Jerome B. Martz		Pt. N. E. 1/4	14	19	4	20		500		500
Sarah Fall		Pt. N. E. 1/4	14	19	4	20		600		500
Thomas M. Paston		Pt. N. E. 1/4	14	19	4	10		120	100	220
Ella & Peter Vangundy		Pt. N. E. 1/4	14	19	4	30		400		400
Eliza Saxe		Pt. S. W. 1/4	14	19	4	13	60	350	100	450
Ella Flammegan		Pt. S. W. 1/4	14	19	4	66	40	1950	150	2100
A. B. Smith		Pt. S. W. 1/4	14	19	4	70		640	200	840
Adelaide Smith		Pt. S. E. 1/4	14	19	4	40		1200		1200
John P. Brothers		Pt. S. 1/2	14	19	4	80		1600	200	1800
A. B. Flammegan		Pt. S. E. 1/4	14	19	4	80		2240	250	2490

SECTION No. 14c

Congressional Township, No. 19 R. 4

SCALE:—Forty rods to an inch, or ten rods to a space, Congress Land, which is one mile square for a Section.  
Number of acres in this Section, according to the UNITED STATES SURVEY,.....



Montgomery COUNTY, INDIANA, 1899.

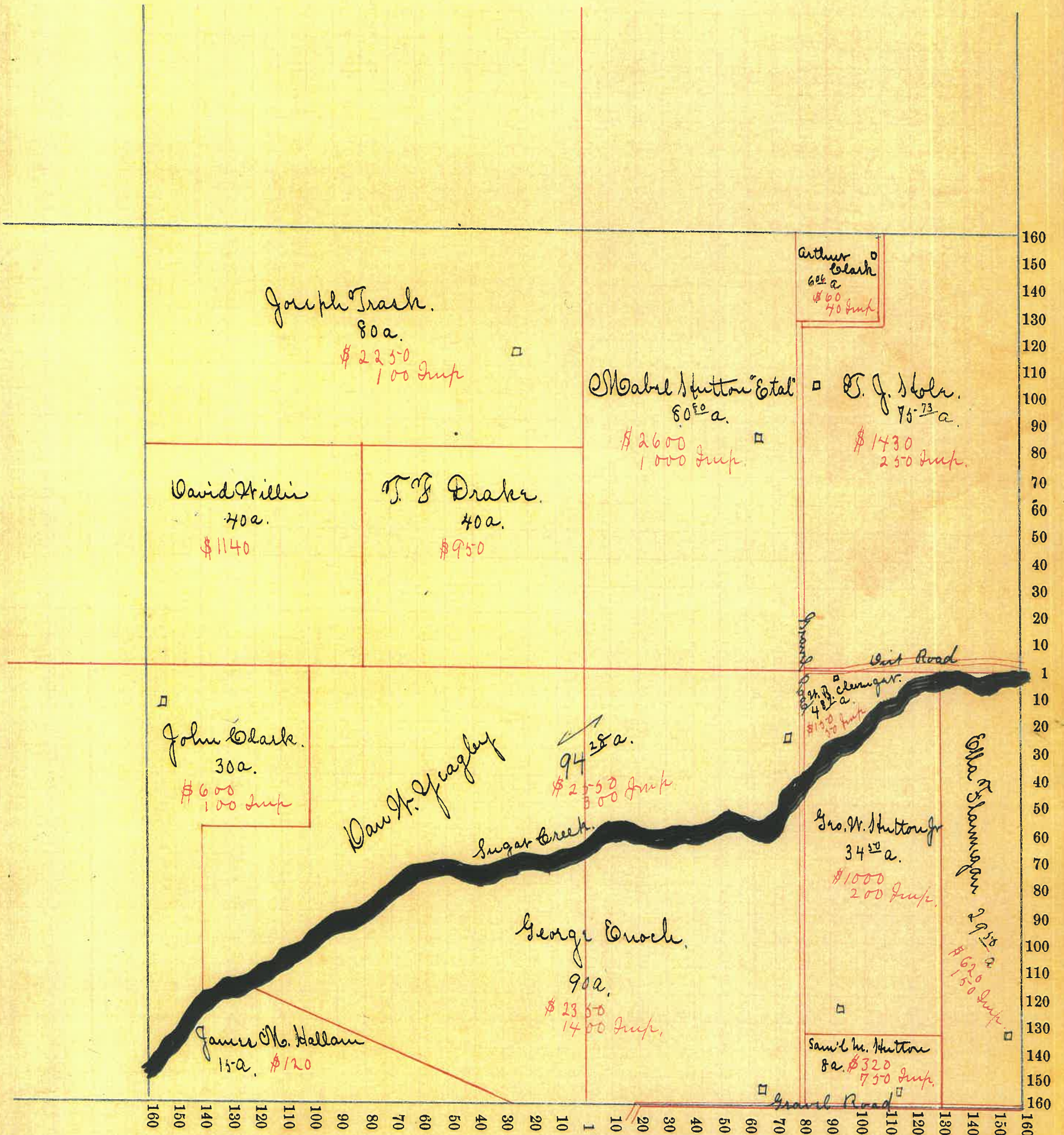
Assessor's Plat-Book for Congressional Township, No. 19.

NAMES OF OWNERS.	Number on Plat.	DESCRIPTION.	Section.	Township.	Range.	Acres.	Hundredths.	Value of Lands.	Value of Improvements.	Value of Lands and Improvements.
Joseph Trask		Pt. N. W. 1/4	15	19	4	80		2250	100	2350
David Willis		Pt. N. W. 1/4	15	19	4	40		1140		1140
T. F. Drake		Pt. N. W. 1/4	15	19	4	40		950		950
Mabel Sutton & tal		Pt. N. E. 1/4	15	19	4	80	80	2600	1000	3600
Arthur Clark		Pt. N. E. 1/4	15	19	4	6	6	60	40	100
E. J. Holt		Pt. N. E. 1/4	15	19	4	75	73	1430	250	1680
John Clark		Pt. S. W. 1/4	15	19	4	30		600	100	700
Dan W. Grayley		Pt. S. 1/2	15	19	4	94	28	2550	300	2850
James W. Holland		Pt. S. W. 1/4	15	19	4	15		120		120
George Cnoch		Pt. S. 1/2	15	19	4	90		2350	1400	3750
H. R. Clavinger		Pt. S. E. 1/4	15	19	4	4	87	150	50	200
Geo. W. Sutton Jr.		Pt. S. E. 1/4	15	19	4	34	50	1000	200	1200
Samuel W. Sutton		Pt. S. E. 1/4	15	19	4	8		320	750	1070
Olla Flammigan		Pt. S. E. 1/4	15	19	4	29	50	620	150	770

SECTION No. 15. a

Congressional Township, No. 19 R. 4

SCALE:—Forty rods to an inch, or ten rods to a space, Congress Land, which is one mile square for a Section.  
Number of acres in this Section, according to the UNITED STATES SURVEY,.....



Montgomery COUNTY, INDIANA, 1899.

Assessor's Plat-Book for Congressional Township, No. 19

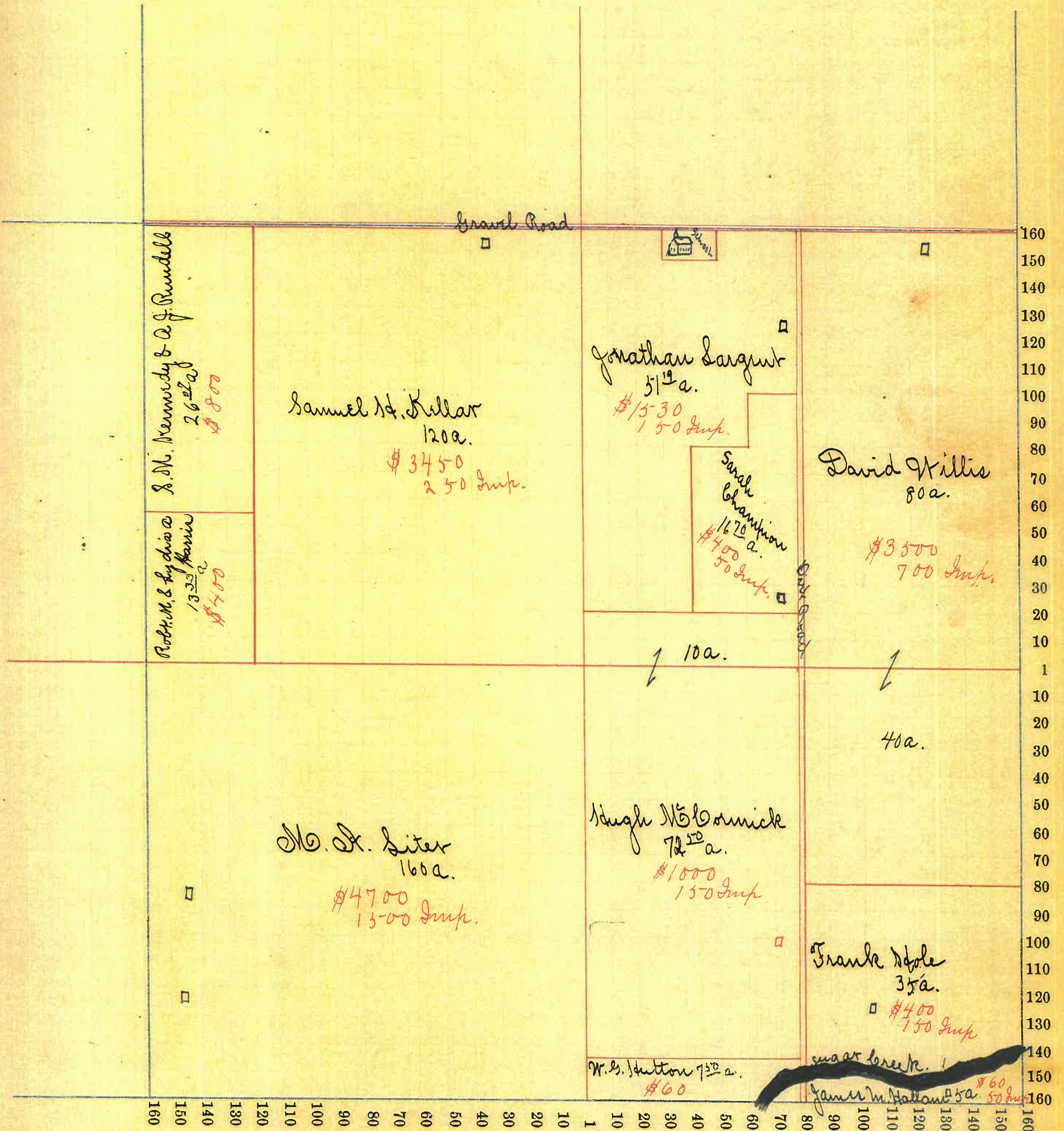
NAMES OF OWNERS.	Number on Plat.	DESCRIPTION.	Section.	Township.	Range.	Acres.	Hundredths.	Value of	Value of	Value of Lands
								Lands.	Improve-ments.	and Improvements.
S. M. Kennedy & A. J. Rindell		Pt. N. W. 1/4	16	19	4	26	67	800		800
Robt. M. & Lydia A. Harris		Pt. N. W. 1/4	16	19	4	13	33	400		400
Samuel H. Keller		Pt. N. W. 1/4	16	19	4	120		3450	250	3700
Jonathan Sargent		Pt. N. E. 1/4	16	19	4	57	19	1530	150	1680
Sarah Champion		Pt. N. E. 1/4	16	19	4	16	70	400	50	450
David Willis		Pt. E. 1/4	16	19	4	120		3500	700	4200
M. A. Lister		S. W. 1/4	16	19	4	160		4700	1500	6200
Hugh McCormick		Pt. E. 1/2	16	19	4	82	50	1000	150	1150
H. J. Hutton		Pt. S. E. 1/4	16	19	4	7	50	60		60
Frank Holt		Pt. S. E. 1/4	16	19	4	35		400	150	550
James M. Hallam		Pt. S. E. 1/4	16	19	4	5		60	50	110

SECTION No. 16.2

Congressional Township, No. 19 R. 4

5110  
1570  
6710

SCALE:—Forty rods to an inch, or ten rods to a space, Congress Land, which is one mile square for a Section.  
Number of acres in this Section, according to the UNITED STATES SURVEY,.....





# Montgomery COUNTY, INDIANA, 1899.

Assessor's Plat-Book for Congressional Township, No. 19.

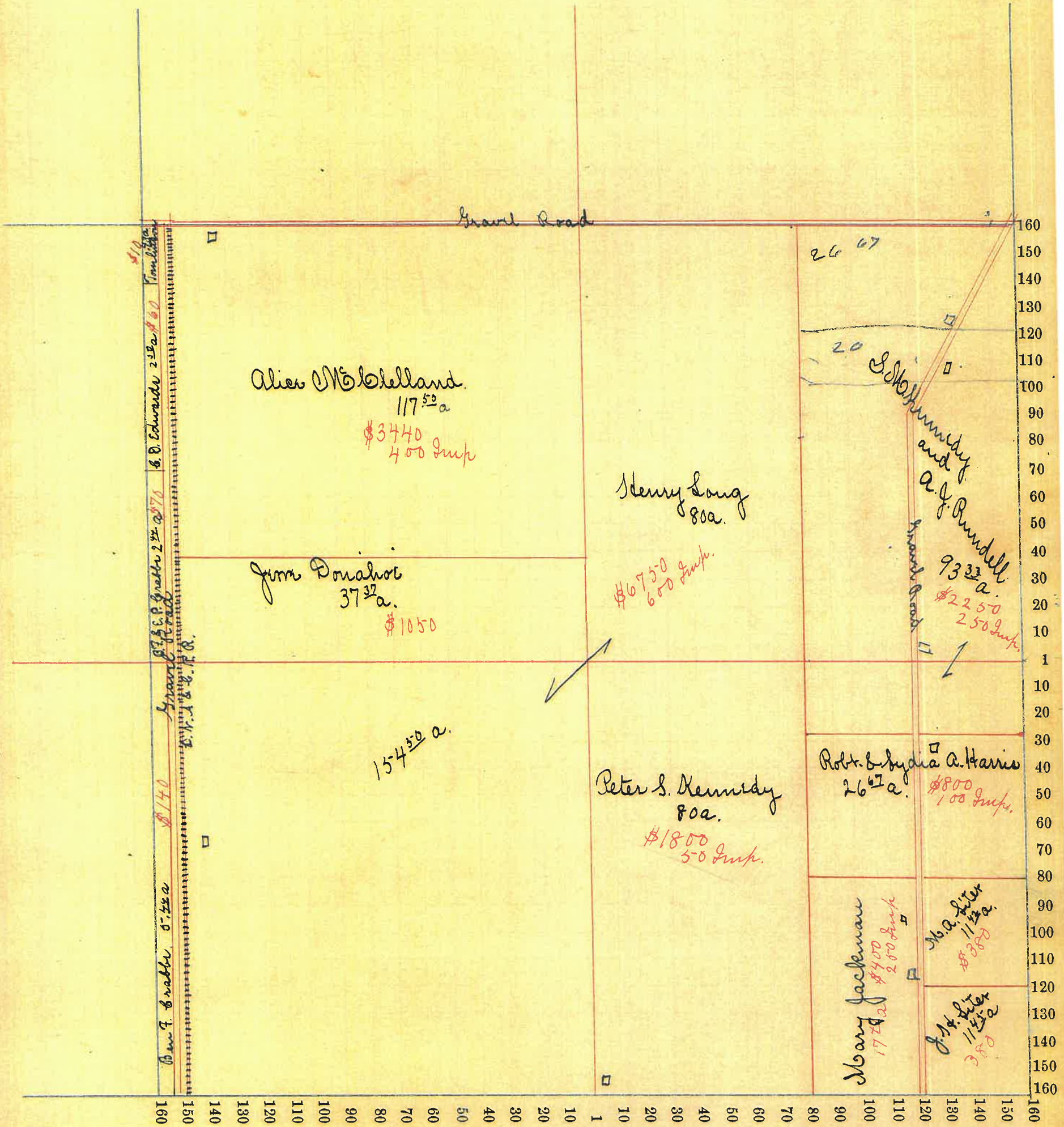
NAMES OF OWNERS.	Number on Plat.	DESCRIPTION.	Section.	Township.	Range.	Acres.	Hundredths.	Value of Lands.	Value of Improvements.	Value of Lands and Improvements.
Catharine D. Soullison		Pt. N. W. $\frac{1}{4}$	17	19	4	43	10			10
Curtis D. Edwards		Pt. N. W. $\frac{1}{4}$	17	19	4	2	50	60		60
B. F. & E. P. Crabbs		Pt. N. W. $\frac{1}{4}$	17	19	4	2	44	70		70
<del>Ben F.</del> Sally E. Crabbs		Pt. S. W. $\frac{1}{4}$	17	19	4	5	44	140		140
Aliee McBloland		Pt. N. W. $\frac{1}{4}$	17	19	4	117	50	3440	400	3840
Gene Donahoe		Pt. N. W. $\frac{1}{4}$	17	19	4	37	37	1050		
Henry Long		Pt. N. $\frac{1}{2}$ & Pt. S. $\frac{1}{2}$	17	19	4	234	50	6750	600	7350
Robt. & Lydia A. Harris		Pt. S. E. $\frac{1}{4}$	17	19	4	26	67	800	100	900
S. M. Kennedy & A. J. Bundell		Pt. E. $\frac{1}{2}$	17	19	4	93	33	2200	250	2450
Peter S. Kennedy		Pt. S. E. $\frac{1}{4}$	17	19	4	80		1800	50	1850
Mary Jackson		Pt. S. E. $\frac{1}{4}$	17	19	4	17	47	400	250	650
M. A. Lister		Pt. S. E. $\frac{1}{4}$	17	19	4	11	42	380		380
J. H. Lister		Pt. S. E. $\frac{1}{4}$	17	19	4	11	45	380		380

SECTION No. 17<sup>e</sup>

Congressional Township, No. 19 R. 4

SCALE:—Forty rods to an inch, or ten rods to a space, Congress Land, which is one mile square for a Section.

Number of acres in this Section, according to the UNITED STATES SURVEY,.....



Montgomery COUNTY, INDIANA, 1899.

Assessor's Plat-Book for Congressional Township, No. 19.

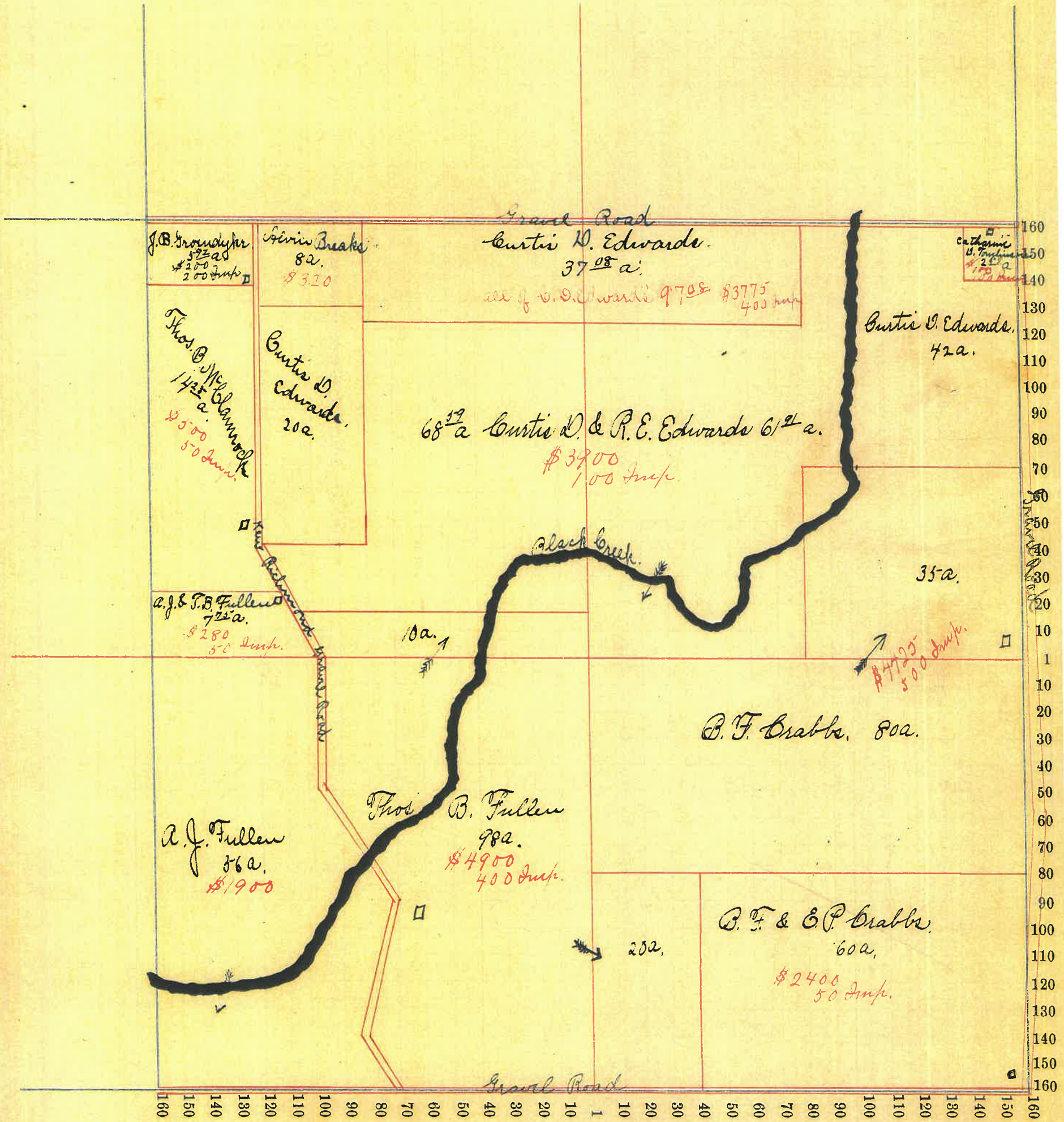
NAMES OF OWNERS.	Number on Plat.	DESCRIPTION.	Section.	Township.	Range.	Acres.	Hundredths.	Value of Lands.	Value of Improvements.	Value of Lands and Improvements.
J. B. Grundyke		Pt. N. W. 1/4	18	19	4	5	92	\$200	\$250	\$450
Curtis D. Edwards			18	19	4	150	50	3400	100	
Curtis D. & R. E. Edwards			18	19	4	37	08	3775	400	
Thos. B. McBlamrock		Pt. N. W. 1/4	18	19	4	74	25	550	50	550
Alvin Breaks		Pt. N. W. 1/4	18	19	4	8		320		320
A. J. & T. B. Fuller		Pt. N. W. 1/4	18	19	4	7	75	280	50	330
Catharine D. Tomlinson		Pt. S. E. 1/4	18	19	4	2	59	100	100	200
A. J. Fuller		Pt. S. W. 1/4	18	19	4	5	56	1900		1900
Thos. B. Fuller		Pt. S. W. 1/4 & Pt. N. W. 1/4 <small>+ Pt. S. E. 1/4</small>	18	19	4	128		4900	400	5300
B. F. & E. P. Crabbs		Pt. S. E. 1/4	18	19	4	60		2400	50	2450
B. F. Crabbs		Pt. E. 1/2	18	19	4	115		4425	500	4925
								68709	22700	

SECTION No. 18 e

Congressional Township, No. 19 R. 4

SCALE:—Forty rods to an inch, or ten rods to a space, Congress Land, which is one mile square for a Section.

Number of acres in this Section, according to the UNITED STATES SURVEY,.....



Montgomery COUNTY, INDIANA, 1899.

Assessor's Plat-Book for Congressional Township, No. 19.

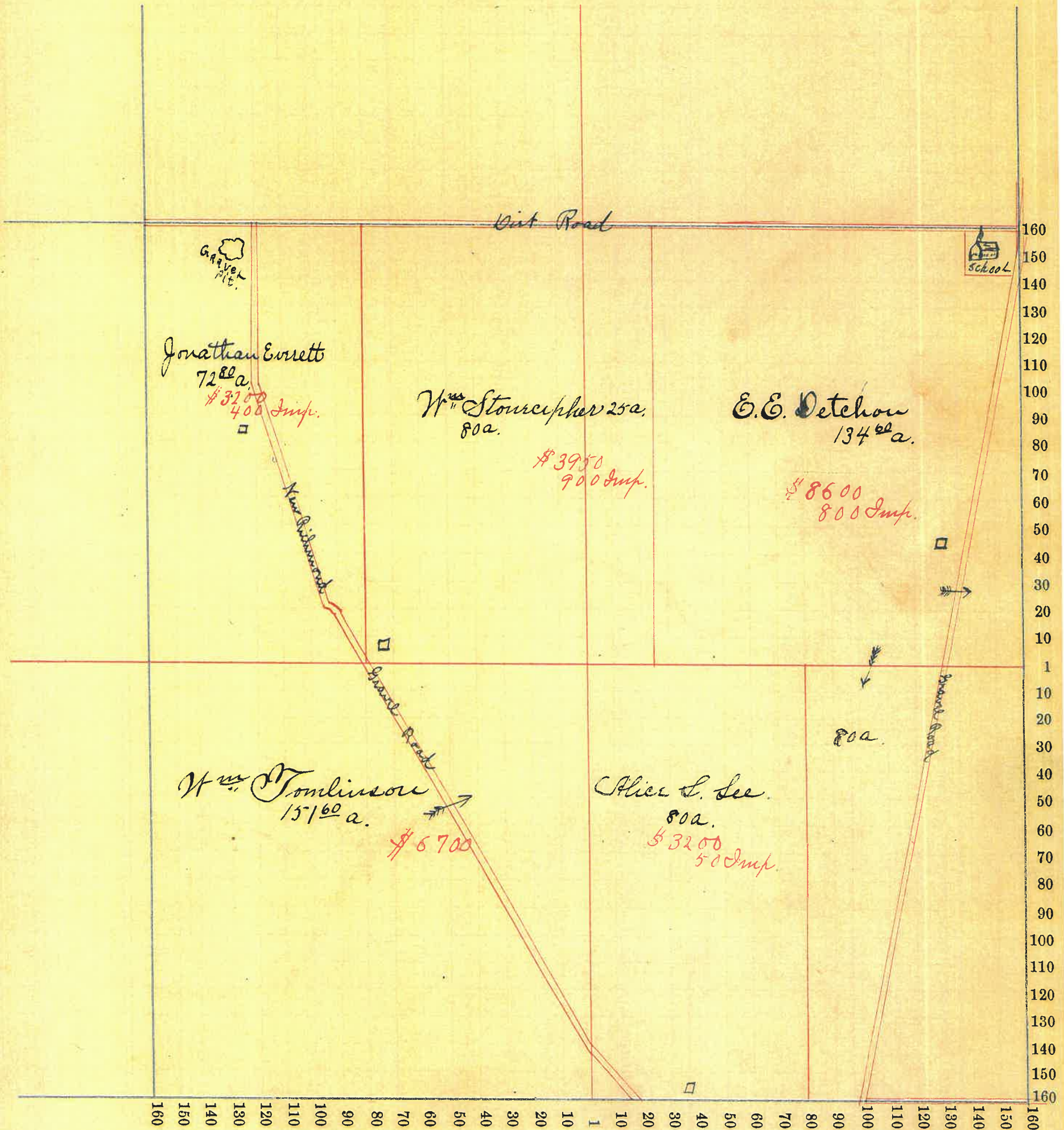
NAMES OF OWNERS.	Number on Plat.	DESCRIPTION.	Section.	Township.	Range.	Acres.	Hundredths.	Value of Lands.	Value of Improvements.	Value of Lands and Improvements.
Jonathan Corrett		Pt. N. W. 1/4	19	19	4	72	80	\$ 3200	\$ 400	\$ 3600
Wm Stouipher		Pt. N. 1/2	19	19	4	105		3950	900	4850
E. E. Detchow.		Pt. N. E. 1/4 & Pt. S. E. 1/4	19	19	4	214	60	8600	800	9400
William Tomlinson		S. W. 1/4	19	19	4	151	60	6700		6700
Alice S. Lee		Pt. S. E. 1/4	19	19	4	80		3200	50	3250
						624		25650		

SECTION No. 19C

Congressional Township, No. 19 R. 4

SCALE:—Forty rods to an inch, or ten rods to a space, Congress Land, which is one mile square for a Section.

Number of acres in this Section, according to the UNITED STATES SURVEY, \_\_\_\_\_



Montgomery COUNTY, INDIANA, 1899.

Assessor's Plat-Book for Congressional Township, No. 19

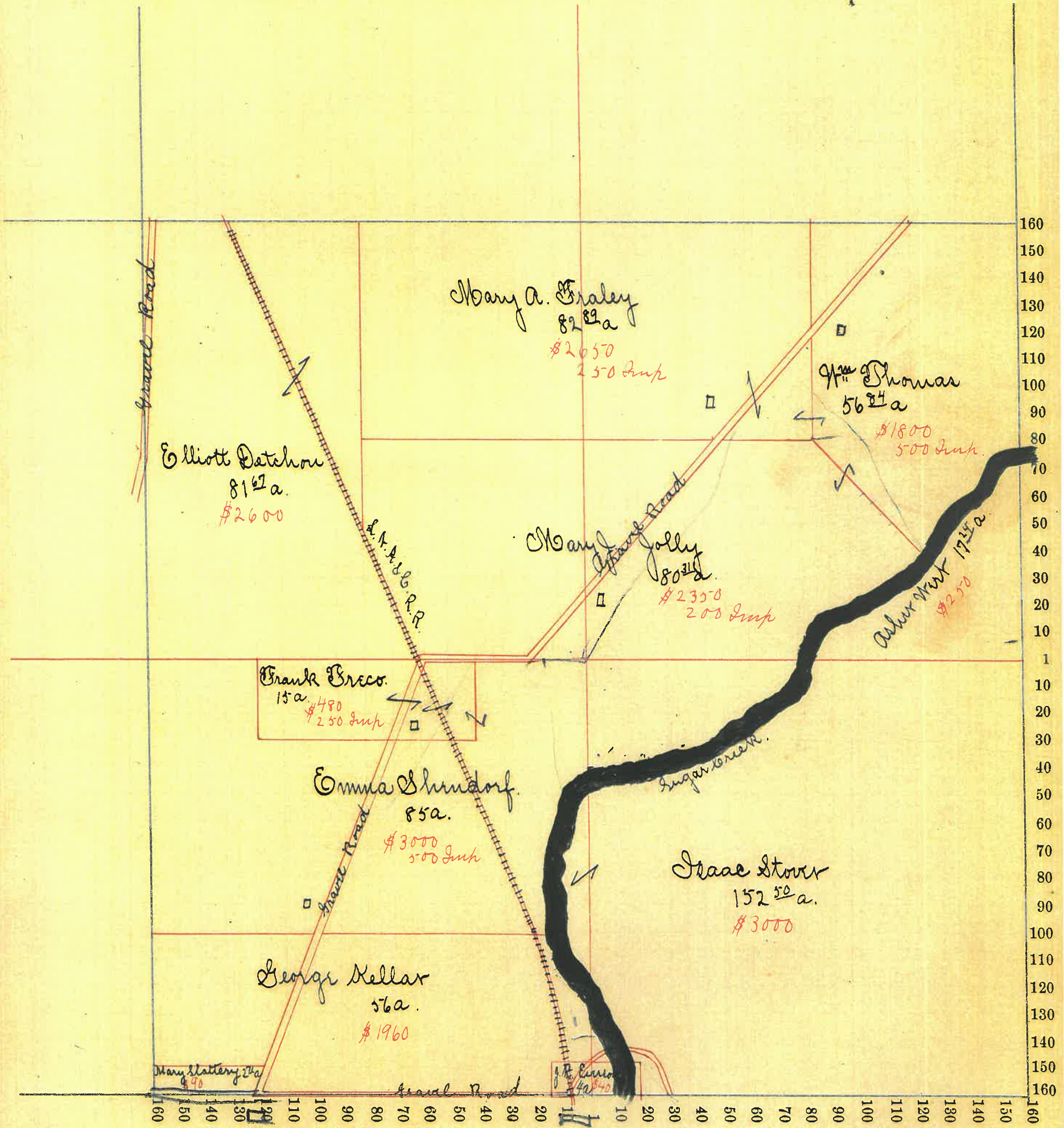
NAMES OF OWNERS.	Number on Plat.	DESCRIPTION.	Section.	Township.	Range.	Acres.	Hundredths.	Value of	Value of	Value of Lands
								Lands.	Improve-ments.	and Improvements.
Elliott A. Detchou		Pt. N. W. 1/4	20	19	4	81	67	2600		2600
Mary A. Inaley		Pt. N. 1/2	20	19	4	82	89	2650	250	2900
Mary J. Jolly		Pt. N. 1/2	20	19	4	80	31	2350	200	2550
Mrs. Thomas		Pt. N. E. 1/4	20	19	4	56	84	1800	500	2300
Asher West		Pt. N. E. 1/4	20	19	4	17	24	250		250
Frank Erco		Pt. S. W. 1/4	20	19	4	15		480	250	730
Emma Shindorf		Pt. S. W. 1/4	20	19	4	85		3000	500	3500
George Keller		Pt. S. W. 1/4	20	19	4	56		1960		1960
Mary Slattery		Pt. S. W. 1/4	20	19	4	2	71	90		90
J. K. Covson		Pt. S. 1/2	20	19	4	4		40		40
Isaac Stour		Pt. S. 1/2	20	19	4	152	50	3000		3000

SECTION No. 20 c

Congressional Township, No. 19 R. 4.

SCALE:—Forty rods to an inch, or ten rods to a space, Congress Land, which is one mile square for a Section.

Number of acres in this Section, according to the UNITED STATES SURVEY,.....





Montgomery COUNTY, INDIANA, 1899.

Assessor's Plat-Book for Congressional Township, No. 19

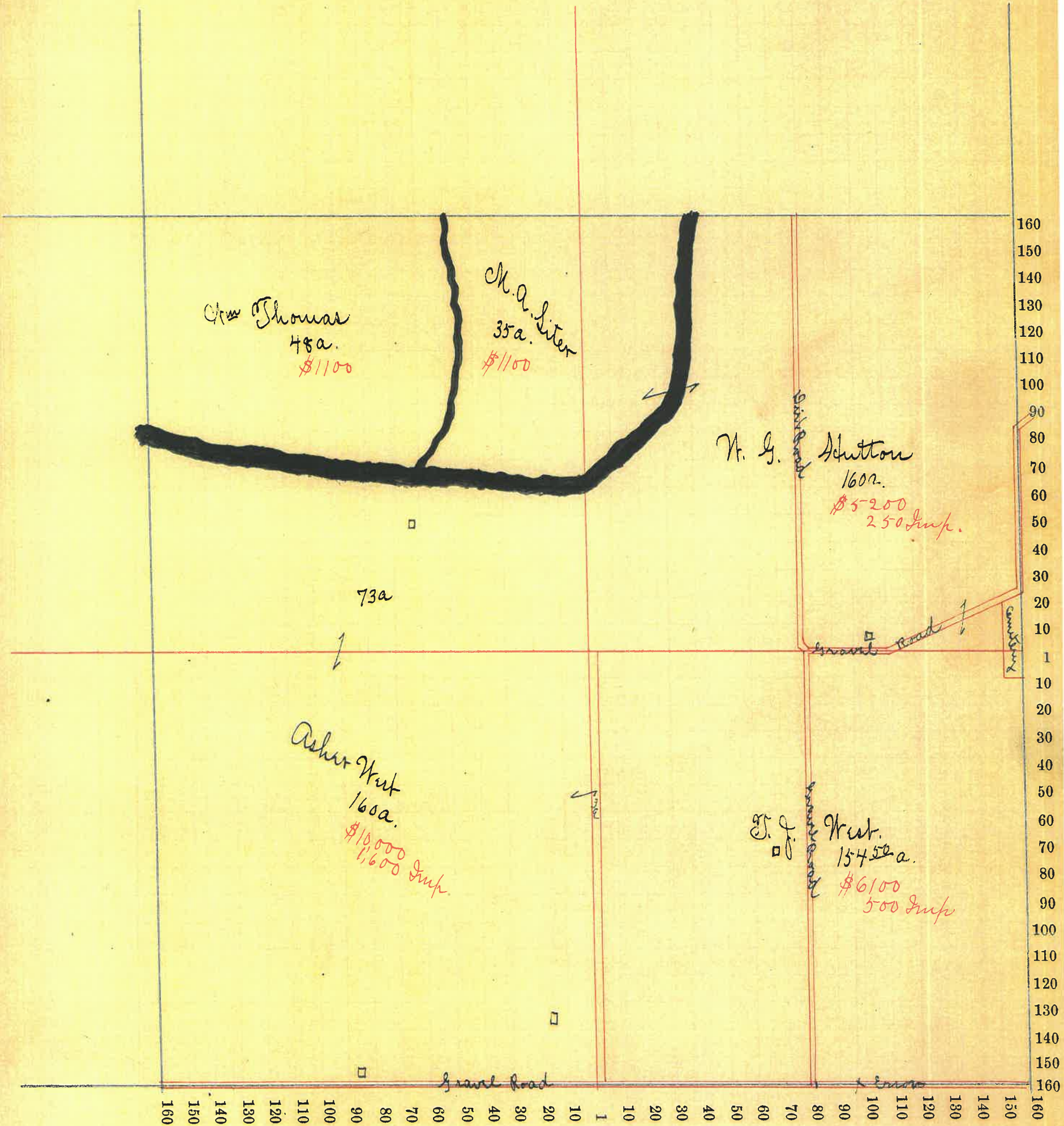
NAMES OF OWNERS.	Number on Plat.	DESCRIPTION.	Section.	Township.	Range.	Acres.	Hundredths.	Value of Lands.	Value of Improvements.	Value of Lands and Improvements.
Wm. Thomas		Pt. N. W. $\frac{1}{4}$	21	19	4	48		\$ 1100	\$	\$ 1100
M. A. Siter		Pt. N. W. $\frac{1}{4}$	21	19	4	35		1100		1100
H. G. Sutton		Pt. N. E. $\frac{1}{4}$	21	19	4	160		5200	250	5450
Asher West		Pt. N. $\frac{1}{2}$ & Pt. S. $\frac{1}{2}$	21	19	4	236		10000	1600	11600
S. J. West		Pt. S. E. $\frac{1}{4}$	21	19	4	154	50	6100	500	6600
						633	50	23	500	

SECTION No. 21. c

Congressional Township, No. 19. R. 4.

SCALE:—Forty rods to an inch, or ten rods to a space, Congress Land, which is one mile square for a Section.

Number of acres in this Section, according to the UNITED STATES SURVEY,.....



Montgomery COUNTY, INDIANA, 1899.

Assessor's Plat-Book for Congressional Township, No. 19.

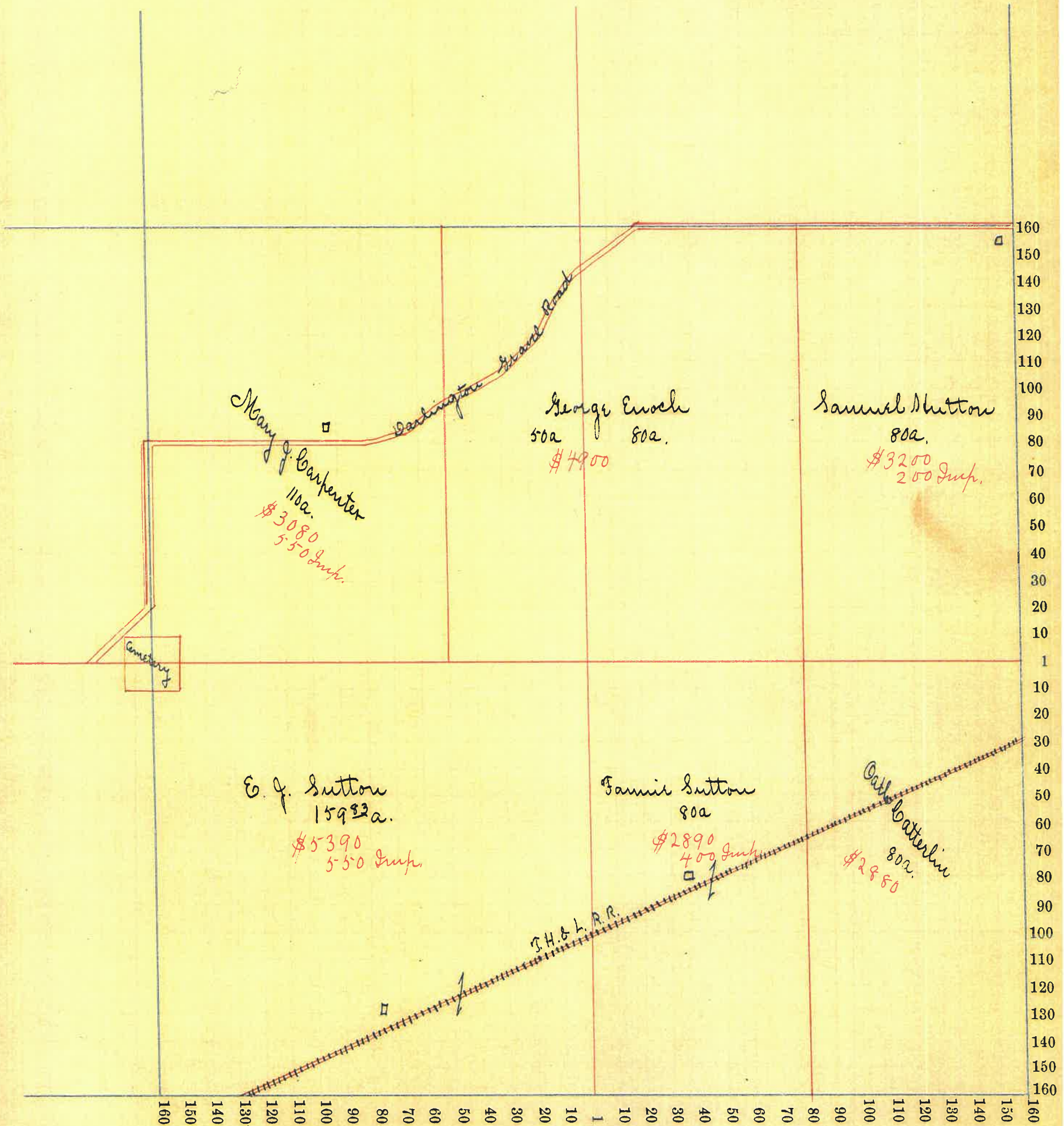
NAMES OF OWNERS.	Number on Plat.	DESCRIPTION.	Section.	Township.	Range.	Acres.	Hundredths.	Value of Lands.	Value of Improvements.	Value of Lands and Improvements.
Mary J. Carpenter		Pt. N. W. $\frac{1}{4}$	22	19	4	110		\$ 3080	\$ 550	\$ 3630
George Snook		Pt. N. $\frac{1}{2}$	22	19	4	130		4900		4900
Samuel Hutton		Pt. N. E. $\frac{1}{4}$	22	19	4	80		3200	200	3400
E. J. Sutton		Pt. S. W. $\frac{1}{4}$	22	19	4	159	83	5390	550	5940
Fannie Sutton		Pt. S. E. $\frac{1}{4}$	22	19	4	80		2890	400	4290
Oath Caterlin		Pt. S. E. $\frac{1}{4}$	22	19	4	78		2880		2880

SECTION No. 22. e

Congressional Township, No. 19. R. 4.

SCALE:—Forty rods to an inch, or ten rods to a space, Congress Land, which is one mile square for a Section.

Number of acres in this Section, according to the UNITED STATES SURVEY,.....



Montgomery COUNTY, INDIANA, 1899.

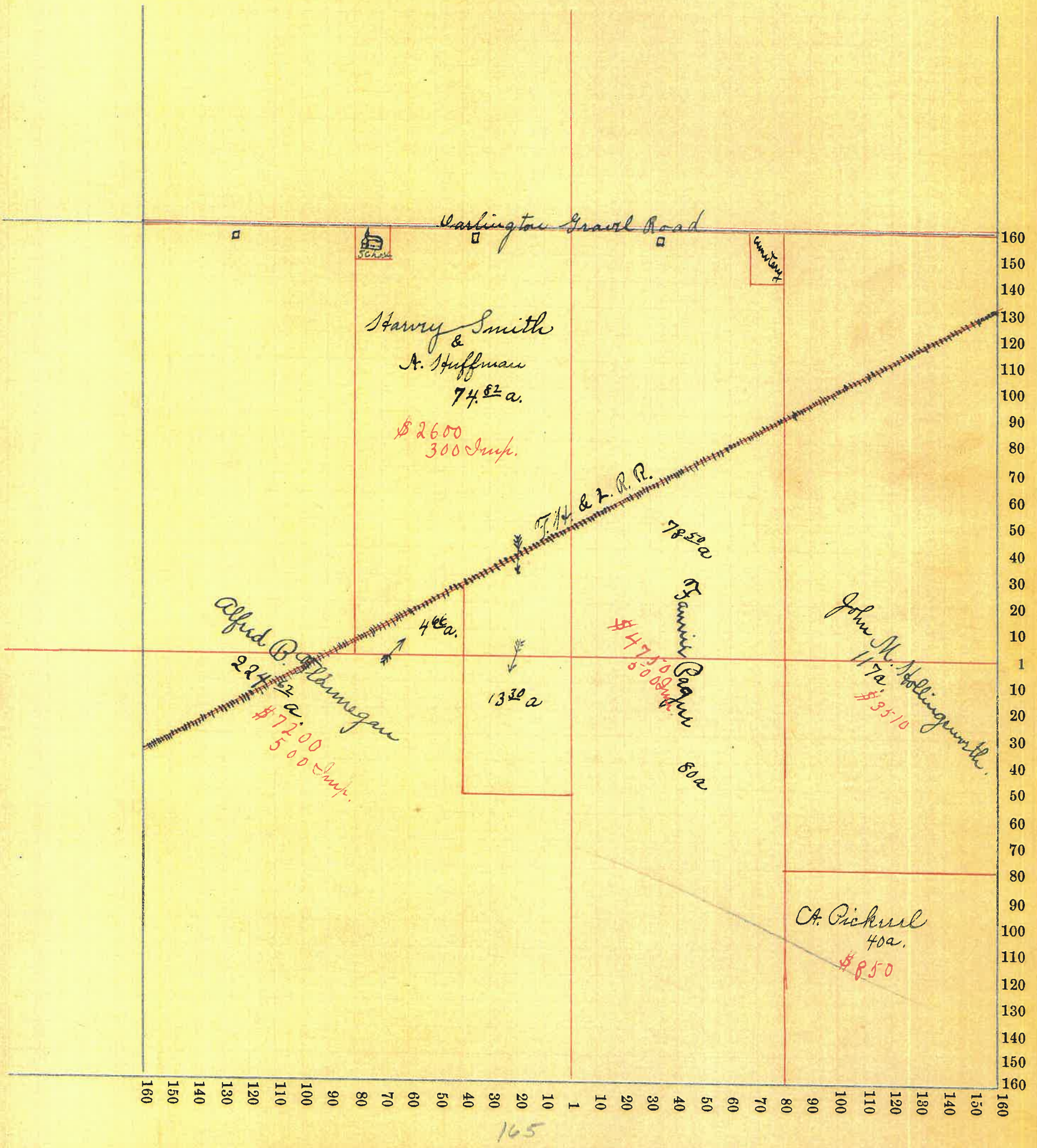
Assessor's Plat-Book for Congressional Township, No. 19.

NAMES OF OWNERS.	Number on Plat.	DESCRIPTION.	Section.	Township.	Range.	Acres.	Hundredths.	Value of Lands.	Value of Improvements.	Value of Lands and Improvements.
Alfred Flammegaw		Pt. N. 1/2	23	19	4	229	28	7200	500	7700
A. Pickersell		Pt. S. E. 1/4	23	19	4	40		850		850
H. Smith & A. Huffman		Pt. N. 1/2	23	19	4	88	12	2600	300	2900
John M. Hollingsworth		Pt. E. 1/2	23	19	4	117		3510		3510
Fannie Pogue		Pt. E. 1/2	23	19	4	158	50	4750	500	5250

SECTION No. 23. c

Congressional Township, No. 19 R. 4.

SCALE:—Forty rods to an inch, or ten rods to a space, Congress Land, which is one mile square for a Section.  
Number of acres in this Section, according to the UNITED STATES SURVEY, \_\_\_\_\_



Montgomery COUNTY, INDIANA, 1899.

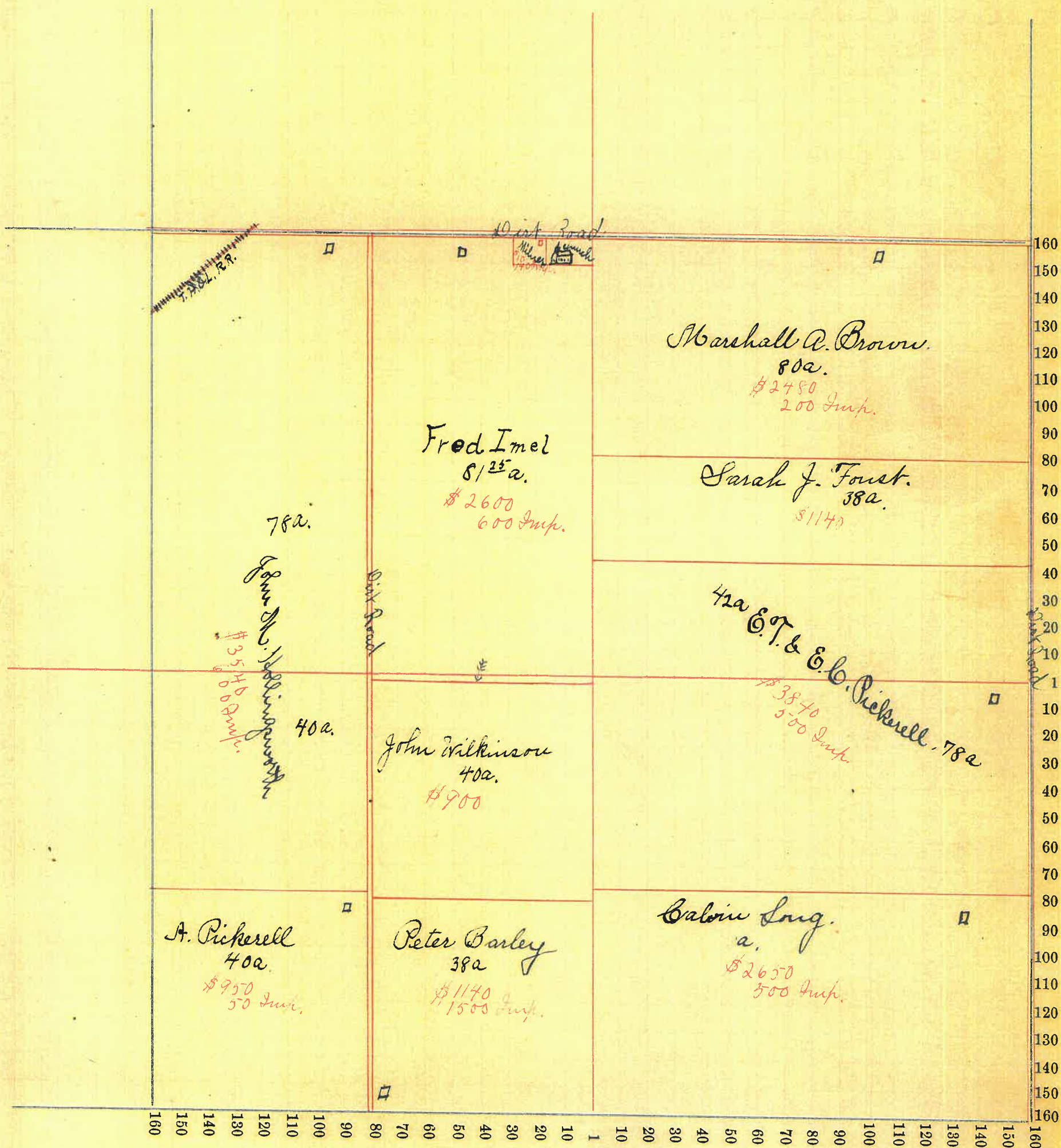
Assessor's Plat-Book for Congressional Township, No. 19

NAMES OF OWNERS.	Number on Plat.	DESCRIPTION.	Section.	Township.	Range.	Acres.	Hundredths.	Value of Lands.	Value of Improvements.	Value of Lands and Improvements.
John M. Hollingsworth		Pt. W. 1/2	27	19	4	118		\$ 3540	\$ 600	\$ 4140
Fred Smil		Pt. W. 1/2	24	19	4	81	25	2600	600	3200
Abigail Milner		Pt. N. W. 1/4	24	19	4		25	10	140	150
Marshall A. Brown		Pt. N. E. 1/4	24	19	4	80		2480	200	2680
Sarah J. Foust		Pt. N. E. 1/2	24	19	4	38		1140		
E. F. & E. C. Pickrell		Pt. E. 1/2	24	19	4	120		3840	500	4340
A. Pickrell		Pt. S. W. 1/4	24	19	4	40		950	50	1000
Peter Barley		Pt. S. W. 1/4	24	19	4	38		1140	1500	2640
John Wilkinson		Pt. S. W. 1/4	24	19	4	40		900		
Calvin Long.		Pt. S. E. 1/4	24	19	4	82		2650	500	3150
						637	5	14250		

SECTION No. 24.c

Congressional Township, No. 19 R. 4

SCALE:—Forty rods to an inch, or ten rods to a space, Congress Land, which is one mile square for a Section.  
Number of acres in this Section, according to the UNITED STATES SURVEY,.....





Montgomery COUNTY, INDIANA, 1899.

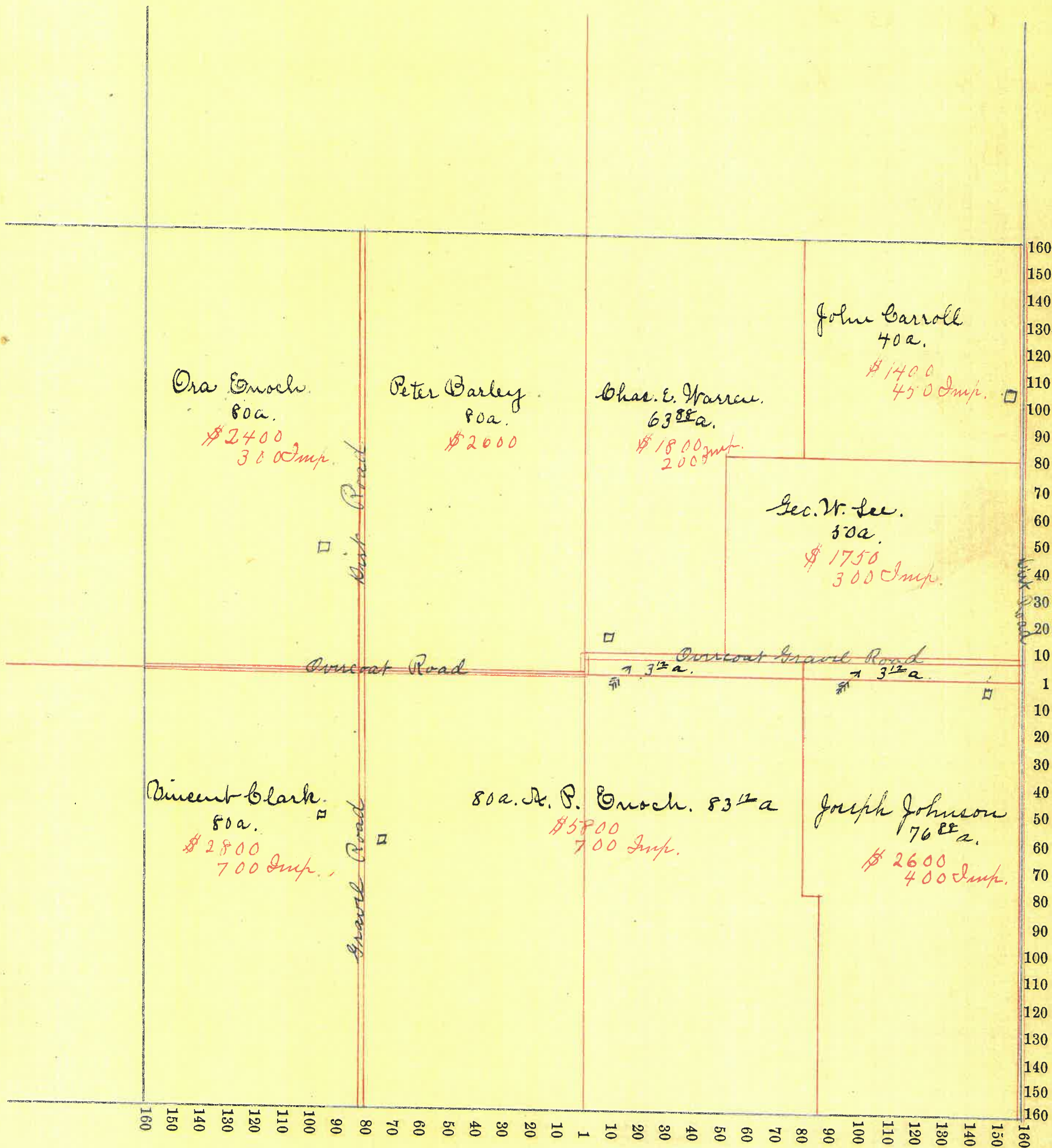
Assessor's Plat-Book for Congressional Township, No. 19

NAMES OF OWNERS.	Number on Plat.	DESCRIPTION.	Section.	Township.	Range.	Acres.	Hundredths.	Value of Lands.	Value of Improve-ments.	Value of Lands and Improvements.
Ora Enoch		Pt. N. W. 1/4	25	19	4	80		\$2400	\$300	\$2700
Peter Parley		Pt. N. W. 1/4	25	19	4	80		2600		2600
Chas. E. Warren		Pt. N. E. 1/4	25	19	4	63	88	1800	200	2000
John Carroll		Pt. N. E. 1/4	25	19	4	40		1400	450	1850
Geo. W. Lee		Pt. N. E. 1/4	25	19	4	50		1750	300	2050
Vincent Clark		Pt. S. W. 1/4	25	19	4	80		2800	700	3500
A. P. Enoch		Pt. S. 1/2 & Pt. N. E. 1/4	25	19	4	166	24	5800	700	6500
Joseph Johnson		Pt. N. E. 1/4 & Pt. S. E. 1/4	25	19	4	80		2600	400	3000

SECTION No. 25c

Congressional Township, No. 19 R. 4

SCALE:—Forty rods to an inch, or ten rods to a space, Congress Land, which is one mile square for a Section.  
 Number of acres in this Section, according to the UNITED STATES SURVEY,.....



Montgomery COUNTY, INDIANA, 1899.

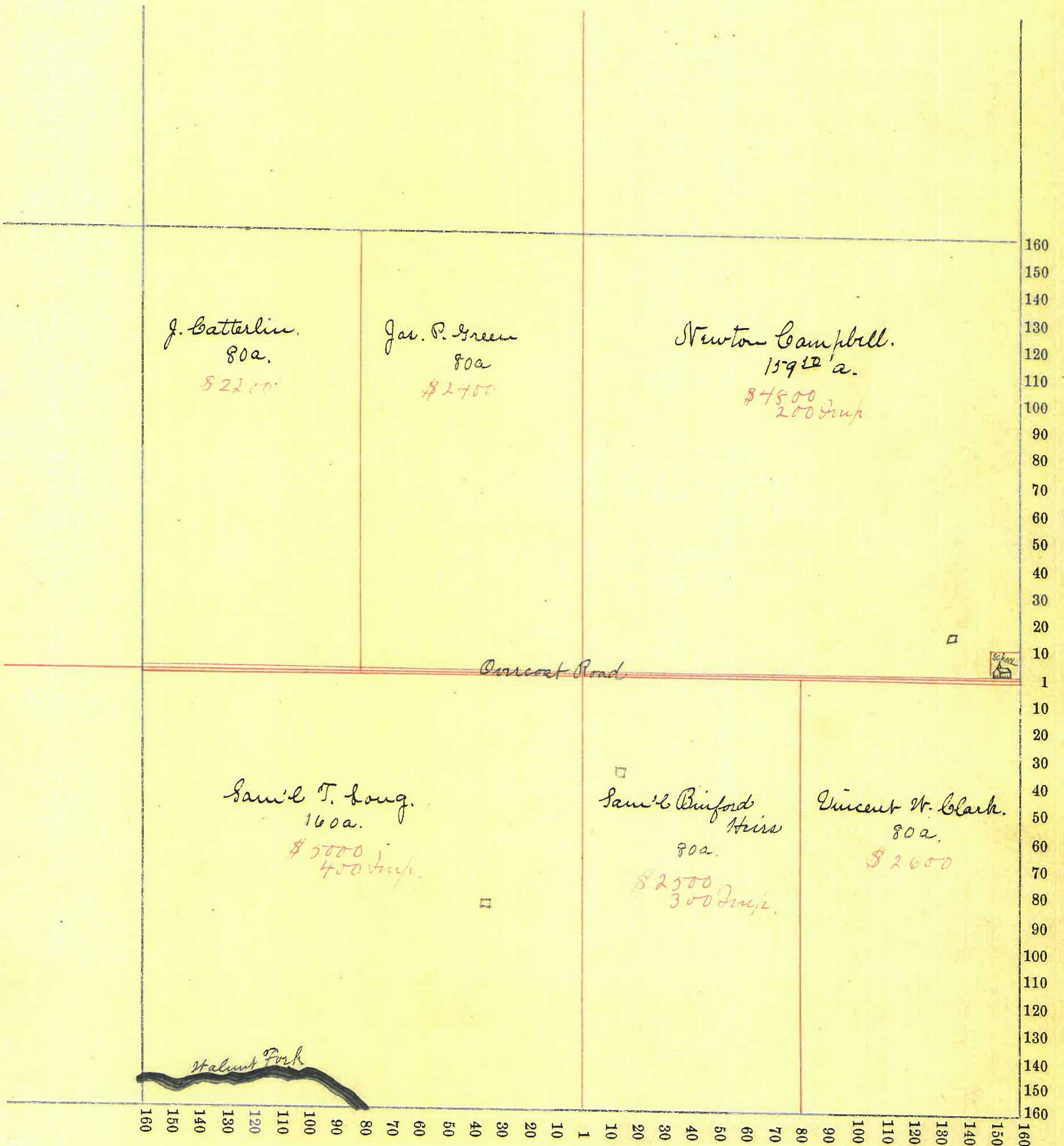
Assessor's Plat-Book for Congressional Township, No. 19.

NAMES OF OWNERS.	Number on Plat.	DESCRIPTION.	DESCRIPTION.				Value of Lands.	Value of Improvements.	Value of Lands and Improvements.
			Section.	Township.	Range.	Acres.			
J. Batterlin		Pl. N. W. 1/4	26	19	4	80	\$ 2200	\$ 2200	
James P. Green		Pl. N. W. 1/4	26	19	4	80	2400	2400	
Newton Campbell		Pl. N. E. 1/4	26	19	4	159 50	4800	200 5000	
Samuel P. Long		S. W. 1/4	26	19	4	160	5000	400 5400	
Samuel Dinford Hiss		Pl. S. E. 1/4	26	19	4	80	2500	300 2800	
Vincent W. Clark		Pl. S. E. 1/4	26	19	4	80	2600	2600	

SECTION No. 26.c.

Congressional Township, No. 19 R. 4

SCALE:—Forty rods to an inch, or ten rods to a space, Congress Land, which is one mile square for a Section.  
Number of acres in this Section, according to the UNITED STATES SURVEY, .....

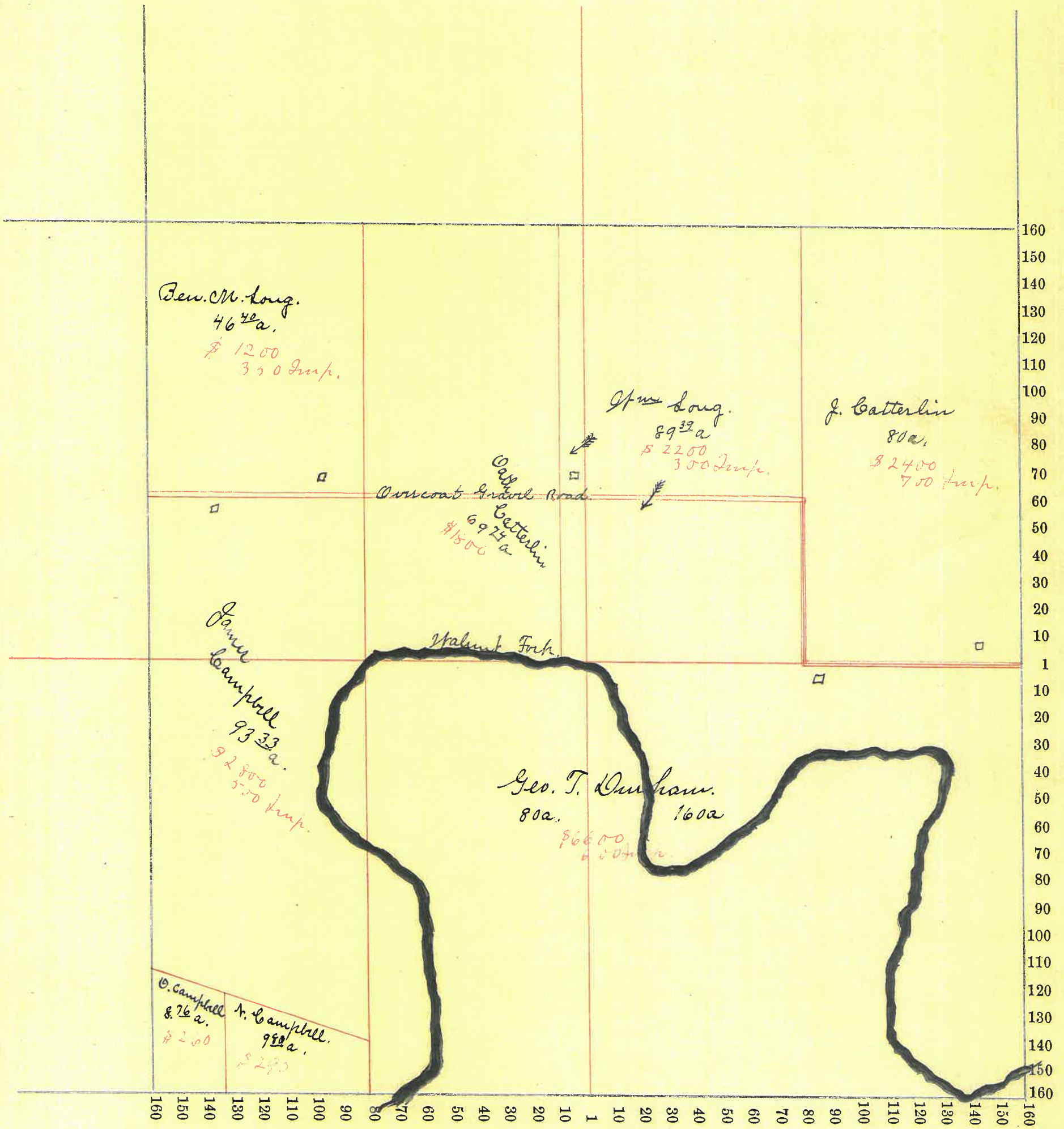




SECTION No. 27. c

Congressional Township, No. 19 R. 4.

SCALE:—Forty rods to an inch, or ten rods to a space, Congress Land, which is one mile square for a Section.  
Number of acres in this Section, according to the UNITED STATES SURVEY, \_\_\_\_\_



Montgomery COUNTY, INDIANA, 1899.

Assessor's Plat-Book for Congressional Township, No. 19

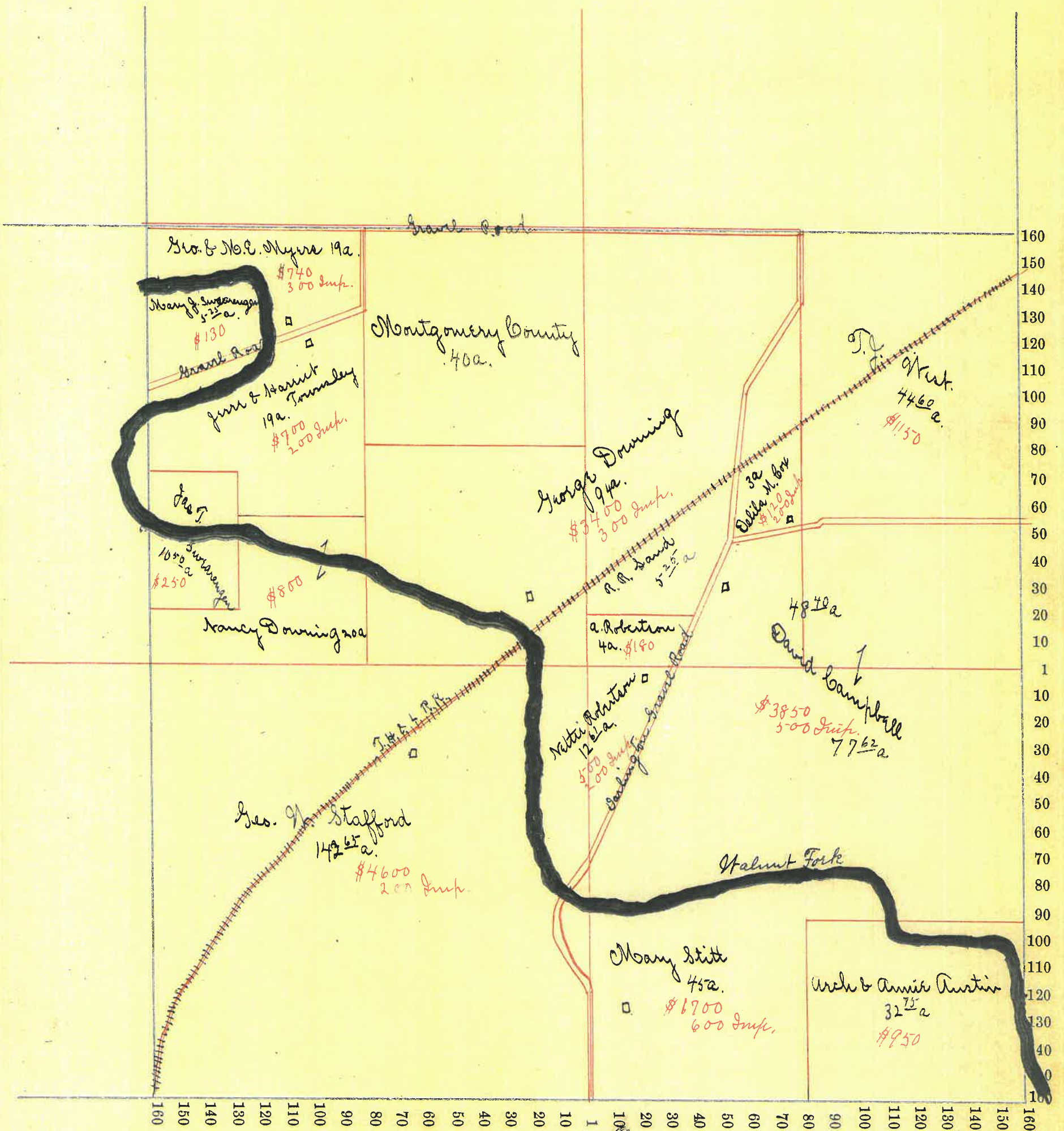
NAMES OF OWNERS.	Number on Plat.	DESCRIPTION.	Section.	Township.	Range.	Acres.	Hundredths.	Value of Lands.	Value of Improvements.	Value of Lands and Improvements.
Geo. M. E. Myers		Pt. N. W. 1/4	28	19	4	19		\$740	\$300	\$1040
Jess & Harriet Townsley		Pt. N. W. 1/4	28	19	4	19		700	200	900
Mary J. Swearingen		Pt. N. W. 1/4	28	19	4	5 25		130		130
Geo. T. Swearingen		Pt. N. W. 1/4	28	19	4	10 50		250		250
Nancy Downing		Pt. N. W. 1/4	28	19	4	20		800		800
George Downing		Pt. N. 1/2	28	19	4	94		3400	300	3700
Allen Robinson		Pt. N. E. 1/4	28	19	4	4 4		180		180
Delila M. Cox		Pt. N. E. 1/4	28	19	4	3		120	200	320
G. J. West		Pt. N. E. 1/4	28	19	4	44 60		1150		1150
David Campbell		Pt. E. 1/2	28	19	4	126 2		3850	500	4350
S. W. Stafford		Pt. S. W. 1/4	28	19	4	142 65		4600	200	4800
Kettie Robinson		Pt. S. 1/2	28	19	4	12 61		500	200	700
Mary Stett		Pt. S. E. 1/4	28	19	4	45		1700	600	2300
Arch & Annie Austin		Pt. S. E. 1/4	28	19	4	32 75		950		950

SECTION No. 28

Congressional Township, No. 19 R. 4

SCALE:—Forty rods to an inch, or ten rods to a space, Congress Land, which is one mile square for a Section.

Number of acres in this Section, according to the UNITED STATES SURVEY, \_\_\_\_\_





Montgomery COUNTY, INDIANA, 1899.

Assessor's Plat-Book for Congressional Township, No. 19

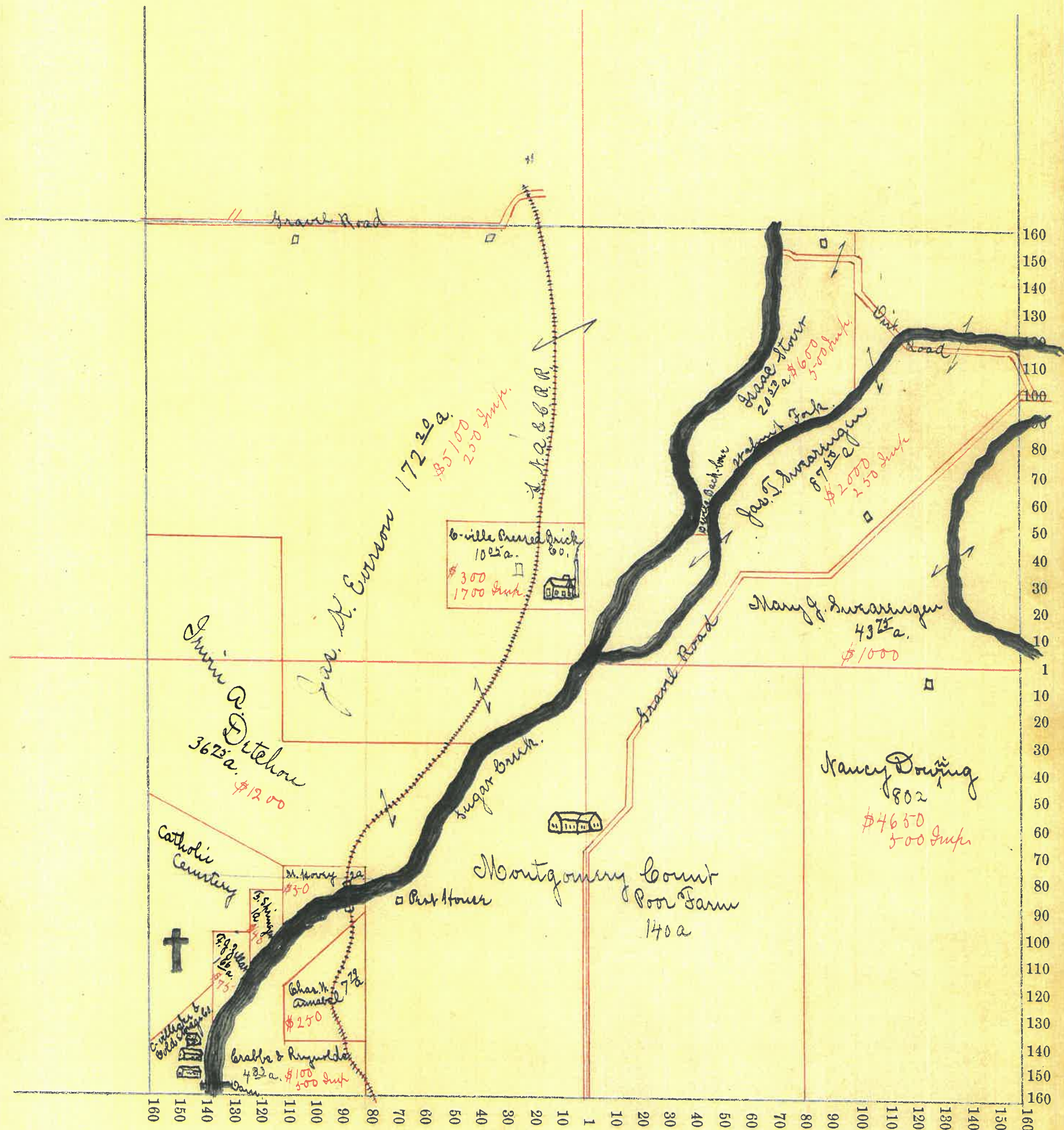
NAMES OF OWNERS.	Number on Plat.	DESCRIPTION.	Section.	Township.	Range.	Acres.	Hundredths.	Value of	Value of	Value of Lands
								Lands.	Improve-ments.	and Improvements.
Jas. H. Everson		Pt. N. 1/2 & Pt. S. 1/2	29	19	4	172	20	\$ 5150	\$ 250	\$ 5350
Eville Pressed Brick Co.		Pt. N. W. 1/4	29	19	4	10	05	300	1700	2000
Isaac Stover		Pt. N. E. 1/4	29	19	4	20	50	600	500	1100
Jas. T. Swearingen		Pt. N. E. 1/4	29	19	4	87	50	2000	250	2250
Mary J. Swearingen		Pt. N. E. 1/4	29	19	4	43	75	1000		1000
Irwin Detchon		Pt. N. W. 1/4	29	19	4	36	75	1200		1200
Mary F. Denny		Pt. S. W. 1/4	29	19	4	2	<del>50</del>	50		50
Frank Springer		Pt. S. W. 1/4	29	19	4	1		40		40
Frank J. Gellar		Pt. S. W. 1/4	29	19	4	1	66	75		75
Chas. W. Annabel		Pt. S. W. 1/4	29	19	4	7	79	250		250
Crabb & Reynolds		Pt. S. W. 1/4	29	19	4	4	83	100	500	600
Nancy Downing		Pt. S. E. 1/4	29	19	4	80		4650	500	5150

SECTION No. 29

Congressional Township, No. 19 R. 4.

SCALE:—Forty rods to an inch, or ten rods to a space, Congress Land, which is one mile square for a Section.

Number of acres in this Section, according to the UNITED STATES SURVEY,



Montgomery COUNTY, INDIANA, 1899.

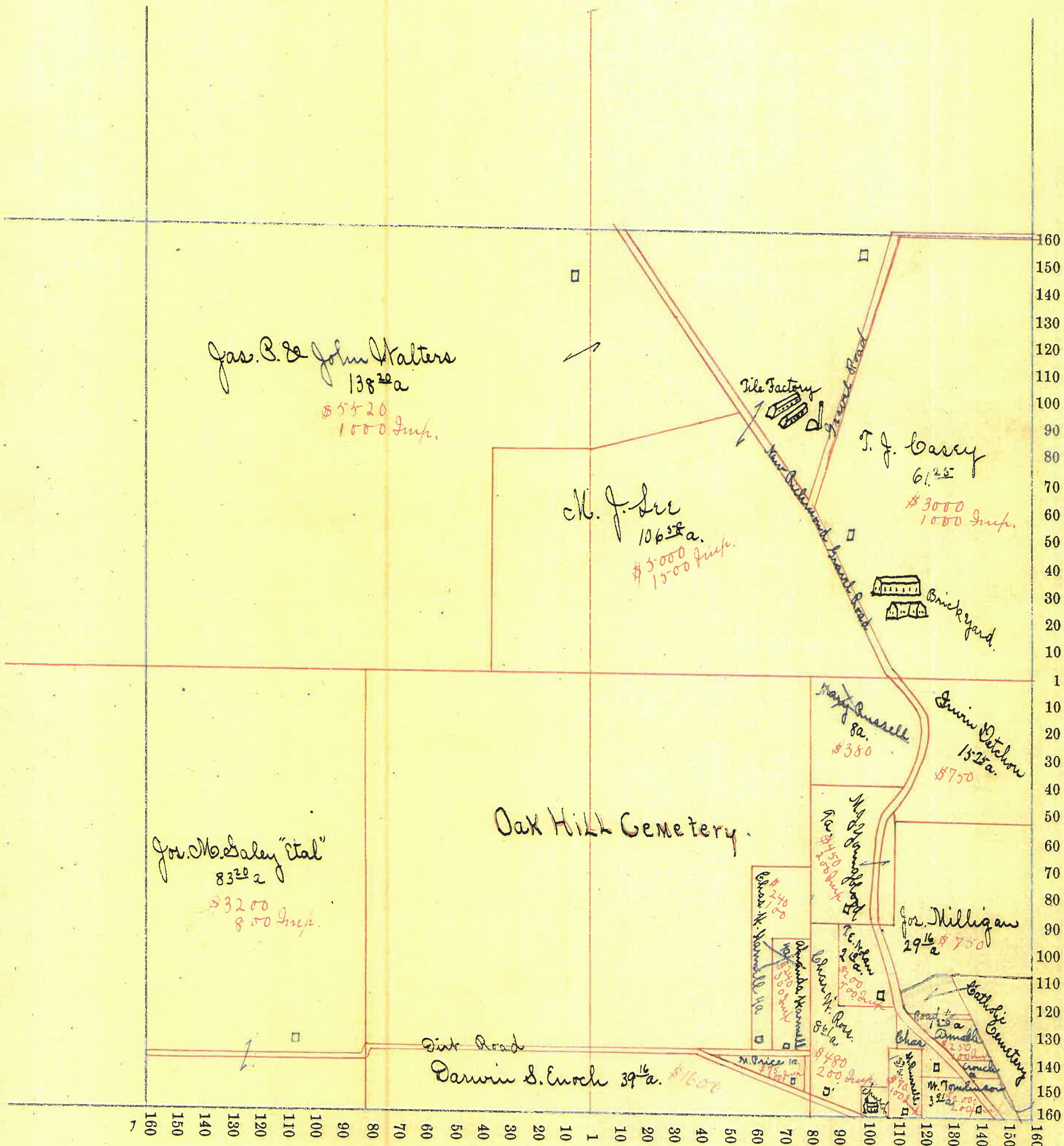
Assessor's Plat-Book for Congressional Township, No. 19

NAMES OF OWNERS.	Number on Plat.	DESCRIPTION.	DESCRIPTIVE DATA				Value of Lands.	Value of Improvements.	Value of Lands and Improvements.
			Section.	Township.	Range.	Acres.			
Jas. P. & John Walters		Pt. N. W. 1/4	30	19	4	138 20	5520	1000	6520
M. J. Lee		Pt. N. 1/2	30	19	4	106 58	5000	1500	6500
E. J. Casey		Pt. N. E. 1/4	30	19	4	61 25	3000	1000	4000
J. M. Galey "etal"		Pt. S. W. 1/4	30	19	4	83 20	3200	800	4000
Darwin S. Enoch		Pt. S. 1/2	30	19	4	39 16	1600		1600
Mary Price		Pt. S. E. 1/4	30	19	4	1	75	200	275
Chas. H. Starnell		Pt. S. E. 1/4	30	19	4	4	240	100	340
Amanda Starnell		Pt. S. E. 1/4	30	19	4	4	240	300	540
Mary Russell		Pt. S. E. 1/4	30	19	4	9 33	450	100	550
Irwin Detchon		Pt. S. E. 1/4	30	19	4	15 75	750		750
M. J. Youngblood		Pt. S. E. 1/4	30	19	4	9	450	200	650
Joseph Milligan		Pt. S. E. 1/4	30	19	4	29 16	750		750
Thos. E. Holan		Pt. S. E. 1/4	30	19	4	2 19	200	500	700
Chas. Annable		Pt. S. E. 1/4	30	19	4	1 30	250	100	350
J. & A. Brouch		Pt. S. E. 1/4	30	19	4		34 25	25	50
Chas. W. Ross		Pt. S. E. 1/4	30	19	4	8 61	480	200	680
Mrs. Tomlinson		Pt. S. E. 1/4	30	19	4	3 91	200	200	400

SECTION No. 30. C

Congressional Township, No. 19. R. 4.

SCALE:—Forty rods to an inch, or ten rods to a space, Congress Land, which is one mile square for a Section.  
Number of acres in this Section, according to the UNITED STATES SURVEY,



Gas. B. & John Walters  
138<sup>2</sup>/<sub>2</sub>a  
\$5520  
1000 Imp.

M. J. Lee  
106<sup>2</sup>/<sub>2</sub>a.  
\$5000  
1500 Imp.

J. J. Barry  
61<sup>2</sup>/<sub>2</sub>a.  
\$3000  
1000 Imp.

For M. Soley "etal"  
83<sup>2</sup>/<sub>2</sub>a  
\$3200  
800 Imp.

Oak Hill Cemetery.

Dirt Road  
Darwin S. Enoch 39<sup>1</sup>/<sub>2</sub>a. \$1600

May Russell  
8a.  
\$380

Quinn Ditchow  
15<sup>1</sup>/<sub>2</sub>a.  
\$750

For M. J. Lee  
29<sup>1</sup>/<sub>2</sub>a.  
\$1500  
2000 Imp.

For Milligan  
29<sup>1</sup>/<sub>2</sub>a. \$750

Charles W. Russell  
4a.  
\$240

For M. J. Lee  
29<sup>1</sup>/<sub>2</sub>a.  
\$1500  
2000 Imp.

For M. J. Lee  
29<sup>1</sup>/<sub>2</sub>a.  
\$1500  
2000 Imp.

For M. J. Lee  
29<sup>1</sup>/<sub>2</sub>a.  
\$1500  
2000 Imp.

SECTION No. 30 31

Congressional Township, No. 19 R. 4.

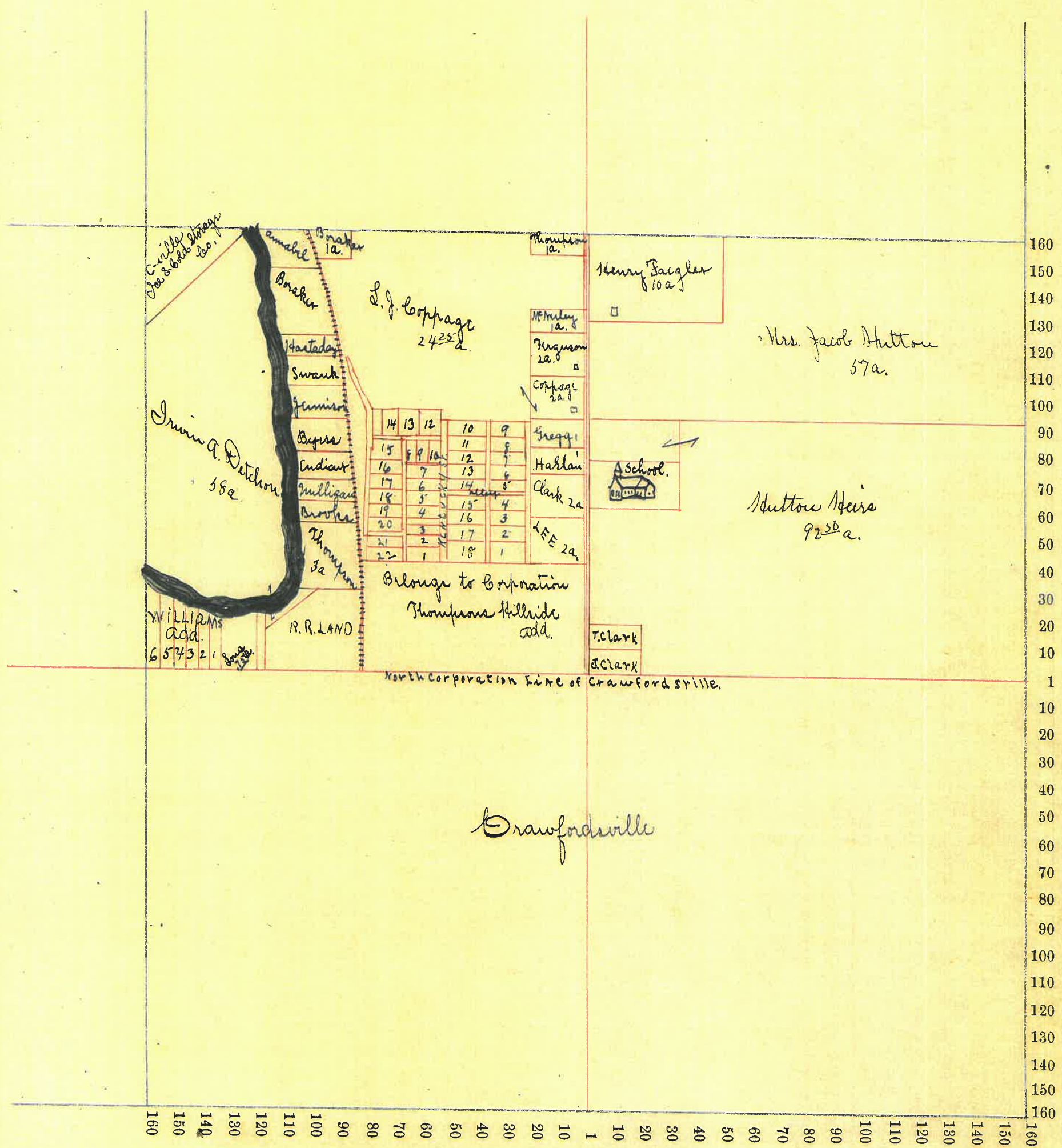
SCALE:—Forty rods to an inch, or ten rods to a space, Congress Land, which is one mile square for a Section.  
Number of acres in this Section, according to the UNITED STATES SURVEY, .....



SECTION No. 32. *e*

Congressional Township, No. 19 R. 4

SCALE:—Forty rods to an inch, or ten rods to a space, Congress Land, which is one mile square for a Section.  
 Number of acres in this Section, according to the UNITED STATES SURVEY, .....



Crawfordville

Montgomery COUNTY, INDIANA, 1899.

Assessor's Plat-Book for Union Township, No. \_\_\_\_\_

NAMES OF OWNERS.	Number on Plat.	DESCRIPTION.	Section.	Township.	Range.	Acres.	Hundredths.	Value of Lands.	Value of Improvements.	Value of Lands and Improvements.
Charlotte Carr.		Pt. S. W. 1/4	33	19	4	2	32	\$300	400	\$700
Wm T. Beck.		Pt. S. W. 1/4	33	19	4	27	89	2950	925	3875
Ida C. Cox		Pt. S. W. 1/4	33	19	4		22	50		50
W. S. & M. E. Enoch		Pt. S. W. 1/4	33	19	4		58	180	1100	1250
do.		Pottengers add. lots 11, 12, 13	33	19	4			300		300
John N. Rindley		Pt. S. W. 1/4	33	19	4		25	75		75
do.		Pottengers add. lots 7, 8, 9, 10, 11						950	1600	2550
B. H. Engle, Mrs.		Pt. S. W. 1/4	33	19	4	7	62	900	950	1850
Willie B. Engle		Pt. S. W. 1/4	33	19	4	4	48	350	50	400
Robert Bruner		Pt. S. W. 1/4	33	19	4	4		600	900	1500
Mary J. Sayer		Pottengers add. Pt. lot 7						300	250	550
Jas. E. S. A. Coons		" " Pt. lot 6						200	300	500
Martha Elmore		Pt. S. E. 1/4	33	19	4	11		700	700	1400
Alex J. Durrill		Pottengers <sup>lot</sup> 2, 3, Pt. 4						1200		1250
Mary Stitt		Pt. N. W. 1/4	33	19	4	80		5200		5200
Wm H. Smith		Pt. S. E. 1/4	33	19	4	50		2500		2500
A. Farlow		Pt. S. W. 1/4	33	19	4	5		500	600	1100
Geo. Warren		Pt. S. W. 1/4	33	19	4	3	54	600	1200	1800
Anna B. Schu		Pt. S. W. 1/4	33	19	4	1		300	1800	2100
Elizabeth Galay		Pt. S. W. 1/4	33	19	4	3	52	550		550
R. C. Stalcup		Pt. S. W. 1/4	33	19	4	3	52	750	1700	2400
Abelou Crim		Pt. S. W. 1/4	33	19	4	3		550		550
Rebecca & J. H. Scott		Pt. S. W. 1/4	33	19	4	1		300		300
Jas. Roark		Pt. S. W. 1/4	33	19	4	2		200	200	400
Catharine Skagge		Pt. S. W. 1/4	33	19	4		15	100	300	400
Saura C. Pugh		Pt. S. W. 1/4 & Pt. lot 13 Pottengers add.	33	19	4		30	290	150	440
F. C. Maxwell		Pottengers add. <sup>lot</sup> 14, 15 & Pt. S. W. 1/4	33	19	4		1	12	325	325
G. H. & Lavinia Elmore		Pt. S. E. 1/4	33	19	4	29	30	1000		1500
Eliza B. Galloway		Pt. S. W. 1/4	33	19	4	4	47	700		700
Jas. A. Rutledge		Pt. S. W. 1/4	33	19	4	4	96	600	900	1500
John W. Rutledge		Pt. S. W. 1/4	33	19	4		89	200	900	1100
Wm T. Harlan		Pt. S. W. 1/4	33	19	4		30	250	700	950
Sam'l. H. Sharr		Pt. S. W. 1/4	33	19	4	2	32	250		250
Catherin & Geo. Maxwell		Pt. S. W. 1/4	33	19	4	5	70	450	300	750
Jackson Smith		Pt. S. E. 1/4	33	19	4	70		2900	100	3000

Carried forward to next page





# COUNTY, INDIANA, 1899.

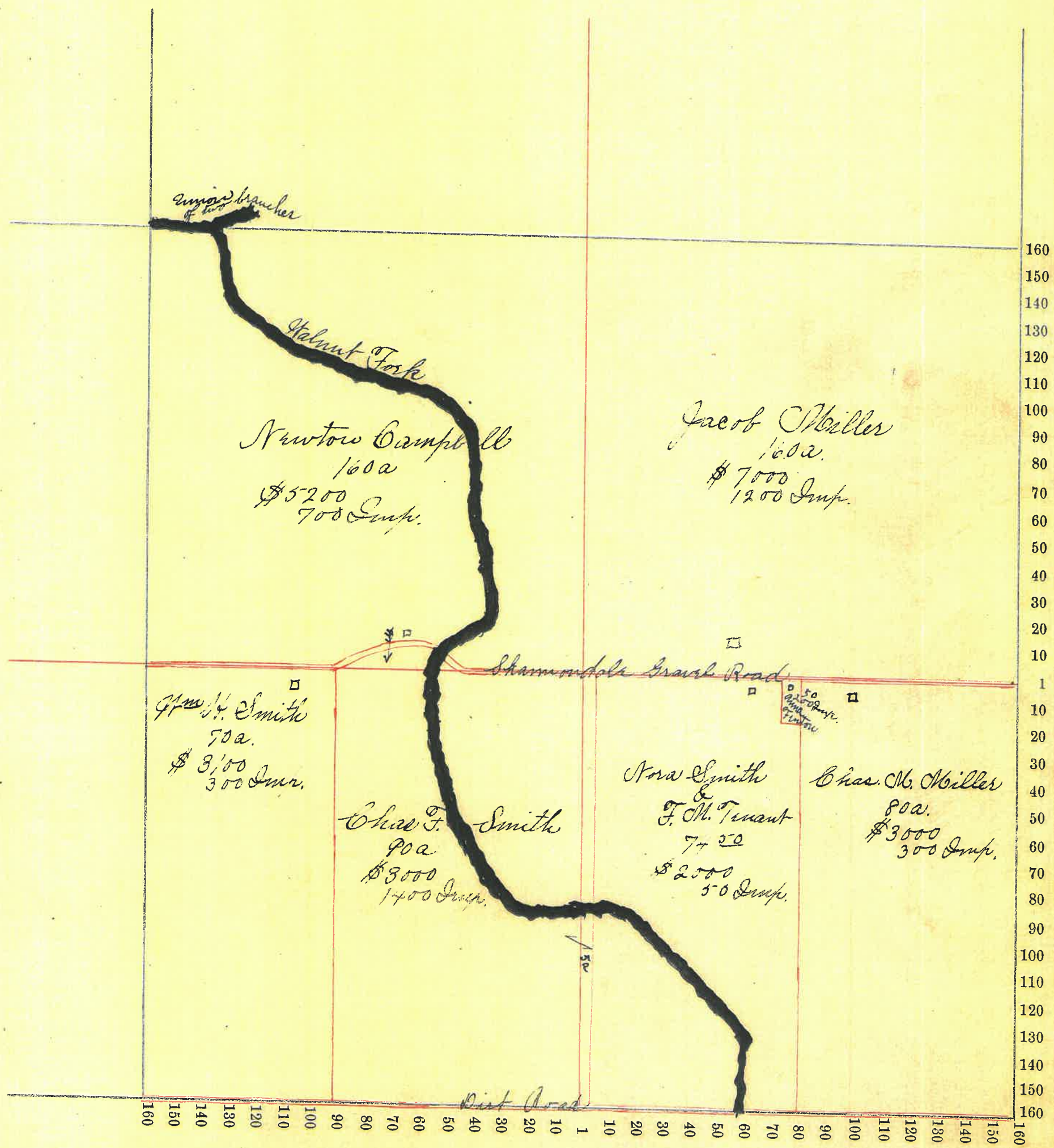
Assessor's Plat-Book for \_\_\_\_\_ Township, No. \_\_\_\_\_

NAMES OF OWNERS.	Number on Plat.	DESCRIPTION.	Section.	Township.	Range.	Acres.	Hundredths.	Value of Lands.	Value of Improvements.	Value of Lands and Improvements.
<i>Sec. 33 brought forward</i>										
<i>Clark &amp; Amis Austin</i>		<i>N. E. 1/4</i>	<i>33</i>	<i>19</i>	<i>4</i>	<i>100</i>		<i>9700</i>	<i>700</i>	<i>9800</i>
<i>Jonathan Lancaster</i>		<i>Pottenger's add. Plat lots 1/2</i>	<i>33</i>	<i>19</i>	<i>4</i>			<i>350</i>	<i>200</i>	<i>550</i>
<i>Lewis Ambrose</i>		<i>Pl. S. W. 1/4</i>	<i>33</i>	<i>19</i>	<i>4</i>	<i>3</i>		<i>400</i>	<i>400</i>	<i>800</i>
<i>Robert Burns</i>		<i>Pl. S. W. 1/4</i>	<i>33</i>	<i>19</i>	<i>4</i>		<i>23</i>	<i>100</i>	<i>750</i>	<i>850</i>
<i>Sam'l T. Gott,</i>		<i>Pottenger's add. Parts of lots 1/2</i>						<i>500</i>	<i>400</i>	<i>900</i>
<i>James Campbell</i>		<i>Pl. S. W. 1/4</i>	<i>33</i>	<i>19</i>	<i>4</i>	<i>27</i>	<i>53</i>	<i>1900</i>	<i>800</i>	<i>2700</i>
<i>Sec. 34 - T. 19 - (P. 4)</i>										
<i>Chas. M. Miller</i>		<i>Pl. S. E. 1/4</i>	<i>34</i>	<i>19</i>	<i>4</i>	<i>80</i>		<i>3000</i>	<i>300</i>	<i>3300</i>
<i>Geo Smith &amp; F. M. Tenant</i>		<i>Pl. S. E. 1/4</i>	<i>34</i>	<i>19</i>	<i>4</i>	<i>77</i>	<i>50</i>	<i>2000</i>	<i>50</i>	<i>2050</i>
<i>Stewart Campbell</i>		<i>Pl. N. 1/4</i>	<i>34</i>	<i>19</i>	<i>4</i>	<i>163</i>		<i>5200</i>	<i>700</i>	<i>5900</i>
<i>Anna Fenton</i>		<i>Pl. S. E. 1/4</i>	<i>34</i>	<i>19</i>	<i>4</i>		<i>50</i>	<i>50</i>	<i>200</i>	<i>250</i>
<i>Am. J. Smith</i>		<i>Pl. S. W. 1/4</i>	<i>34</i>	<i>19</i>	<i>4</i>	<i>70</i>		<i>3100</i>	<i>300</i>	<i>3400</i>
<i>Chas. F. Smith</i>		<i>Pl. S. 1/2</i>	<i>34</i>	<i>19</i>	<i>4</i>	<i>95</i>		<i>3000</i>	<i>1400</i>	<i>4400</i>
<i>Jacob Miller</i>		<i>N. E. 1/4</i>	<i>34</i>	<i>19</i>	<i>4</i>	<i>160</i>		<i>7000</i>	<i>1200</i>	<i>8200</i>

SECTION No. 34. c

Congressional Township, No. 19 R. 4

SCALE:—Forty rods to an inch, or ten rods to a space, Congress Land, which is one mile square for a Section.  
Number of acres in this Section, according to the UNITED STATES SURVEY,.....



# COUNTY, INDIANA, 1899.

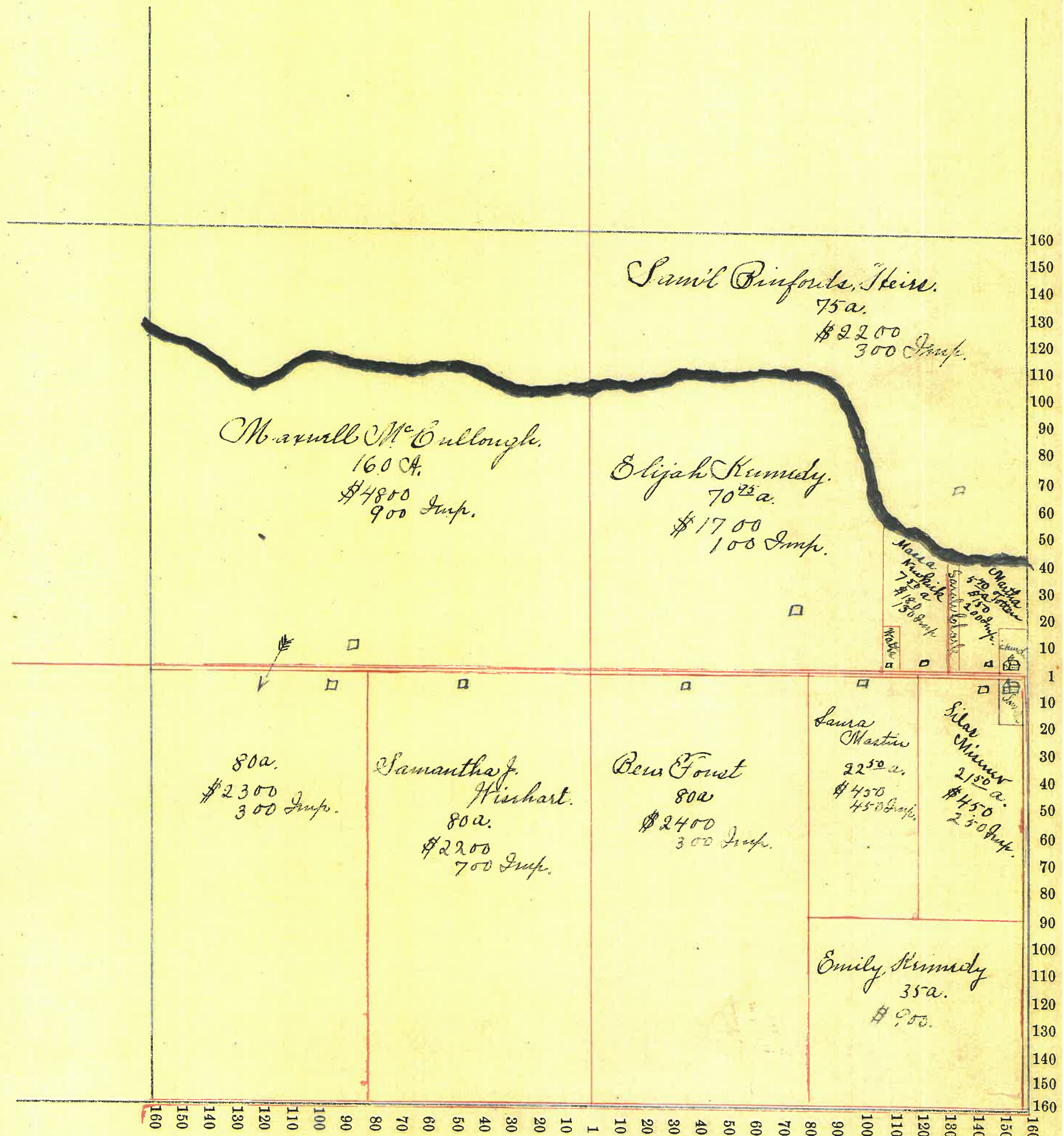
Assessor's Plat-Book for \_\_\_\_\_ Township, No. \_\_\_\_\_

NAMES OF OWNERS.	Number on Plat.	DESCRIPTION.	Section.	Township.	Range.	Acres.	Hundredths.	Value of	Value of	Value of Lands
								Lands.	Improvements.	and Improvements.
Sam'l Binford Heiss		Pt. N. E. 1/4	35	19	4	75		\$ 2200	\$ 300	\$ 2500
Maxwell W. Cullough		Pt. N. 1/2	35	19	4	240		7100	1200	8300
Samantha Washburn		Pt. S. N. 1/4	35	19	4	80		2200	700	2900
Benj. Foust		Pt. S. E. 1/4	35	19	4	80		2400	300	2700
Emily Kennedy		Pt. S. E. 1/4	35	19	4	35		900		900
Laura Martin		Pt. S. E. 1/4	35	19	4	22	50	450	450	900
Silas Wisner		Pt. S. E. 1/4	35	19	4	21	50	450	250	700
Martha Watts		Pt. N. E. 1/4	35	19	4		50	40	250	290
Sarah Clark		Pt. N. E. 1/4	35	19	4		14	20	20	40
Martha Totten		Pt. N. E. 1/4	35	19	4	5	50	180	200	350
Massa Newkirk		Pt. N. E. 1/4	35	19	4	7	50	180	150	330
Elijah Kennedy		Pt. N. E. 1/4	33	19	4	70	95	1700	100	1800

SECTION No. 35.C

Congressional Township, No. 19 R. 4

SCALE:—Forty rods to an inch, or ten rods to a space, Congress Land, which is one mile square for a Section.  
Number of acres in this Section, according to the UNITED STATES SURVEY,.....



COUNTY, INDIANA, 1899.

Assessor's Plat-Book for

Township, No.

NAMES OF OWNERS.	Number on Plat.	DESCRIPTION.	Section.	Township.	Range.	Acres.	Hundredths.	Value of Lands.	Value of Improvements.	Value of Lands and Improvements.
Marshall H. Selles		Pt. E. 1/2 & Pt. N.W. 1/4	36	19	7	240	50	\$7760	\$450	\$8210.
Geo. C. Byrd.		Pt. S.W. 1/4	36	19	4	76		2500	400	2900.
Vincent Clark		Pt. S.E. 1/4	36	19	4	80		2600		2600
Charles W. Davis		Pt. C.T. 1/4	36	19	4	30	18	700	100	800
Femina Newton		Pt. N.W. 1/4	36	19	4		78	40	60	100.
Agnes Bennett		Pt. C.T. 1/4	36	19	4		50	20	80	100
B. & D. Thomas		Pt. C.T. 1/4	36	19	4	1	40	60		60
Silas Wisner		Pt. N.W. 1/4 & Pt. S.W. 1/4	36	19	4	1	80	90		90
Louisa M. Hators		Pt. N.W. 1/4	36	19	4		11	10	20	30
Julia Helen		Pt. C.T. 1/4	36	19	4	11	59	420	250	670
J. & S. Griffin		Pt. C.T. 1/4	36	19	7	1	70	80	250	330
Margaret Grimes		Pt. S. 1/4	36	19	4	1		40	150	190
Andrew Galloway		Pt. C.T. 1/4	36	19	4	43		1500	600	2100
St. P. Enoch		Pt. N. 1/2	36	19	4	63	53	2270	150	2420
J. C. McCullough		Pt. S. 1/4	36	19	4	1	25	65	475	540
Laura E. Martin		Pt. N.W. 1/4	36	19	4		44	30	200	230
W. S. Martin		Pt. C.T. 1/4	36	19	4	4	56	200	250	450
Eliza C. Dorsey		Pt. S. 1/4	36	19	4	79		2600	800	3400
Lethy Smith		Pt. C.T. 1/4	36	19	4	1	30	75		75
St. M. Smith		Pt. C.T. 1/4	36	19	4		20	10	200	210



COUNTY, INDIANA, 1899.

Assessor's Plat-Book for

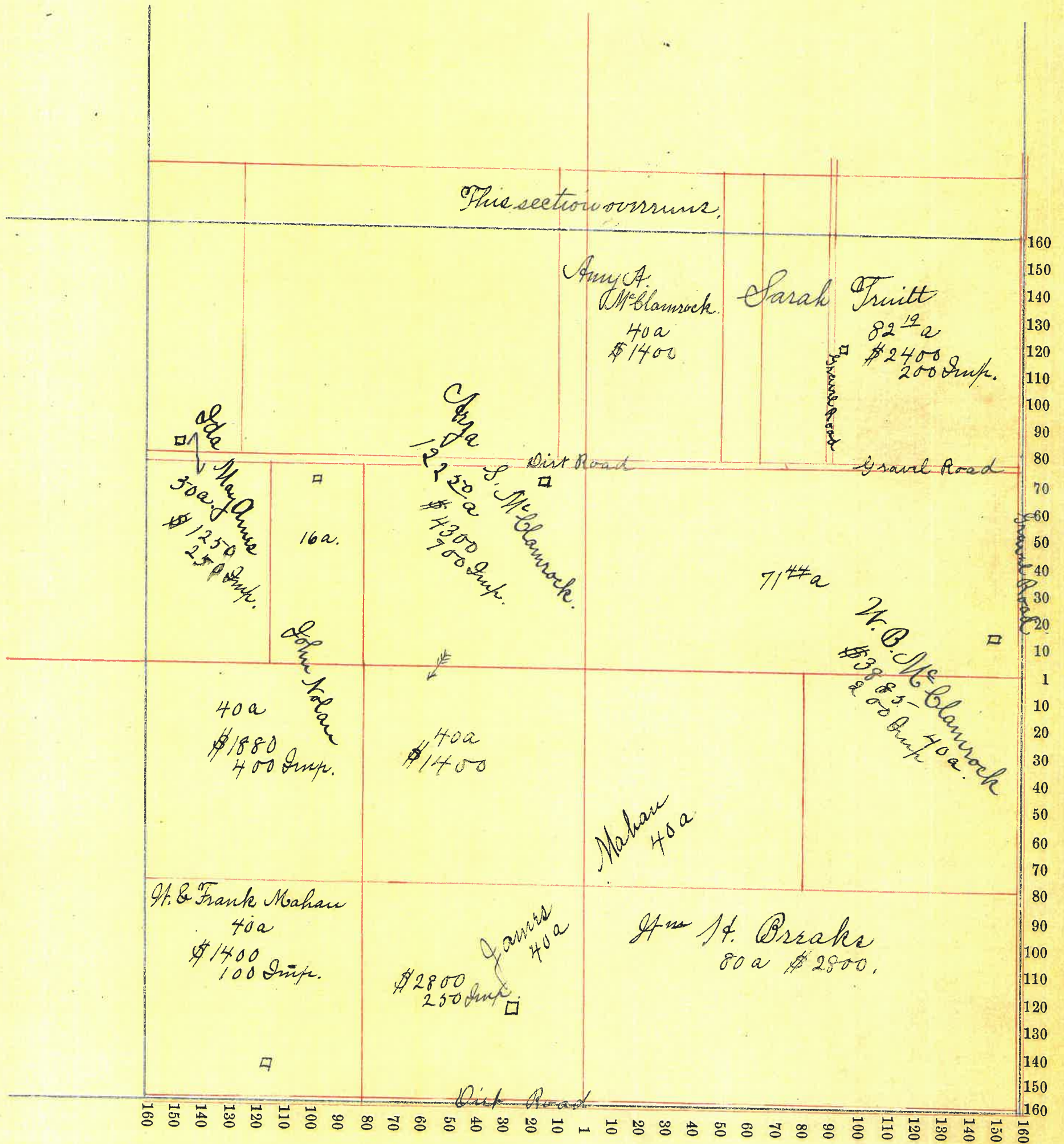
Township, No.

NAMES OF OWNERS.	Number on Plat.	DESCRIPTION.	Section.	Township.	Range.	Acres.	Hundredths.	Value of Lands.	Value of Improvements.	Value of Lands and Improvements.
John N. Olaw		Pt. N. 1/2	1	19	5	56		\$1880	\$400	\$2280
H. & Frank Mahan		Pt. S. N. 1/4	1	19	5	40		1700	100	1800
James Mahan		Pt. S. 1/2	1	19	5	80		2800	250	3050
Sarah Truitt		Pt. S. E. 1/4	1	19	5	82	19	2400	200	2600
H. B. McBlainrock.		Pt. E. 1/2	1	19	5	111	44	3885	200	4085
Wm. H. Brake		Pt. S. E. 1/4	1	19	5	80		2800		2800
Sola May Amis		Pt. N. N. 1/4	1	19	5	30		1250	250	1500
Arza S. McBlainrock		Pt. N. 1/2	1	19	5	162	50	5700	700	6400
Amy A. McBlainrock		Pt. N. 1/2	1	19	5	40		1400		1400
						702	13	23515		

SECTION No. 1 c

Congressional Township, No. 19 R. 5

SCALE:—Forty rods to an inch, or ten rods to a space, Congress Land, which is one mile square for a Section.  
Number of acres in this Section, according to the UNITED STATES SURVEY,.....





Montgomery COUNTY, INDIANA, 1899.

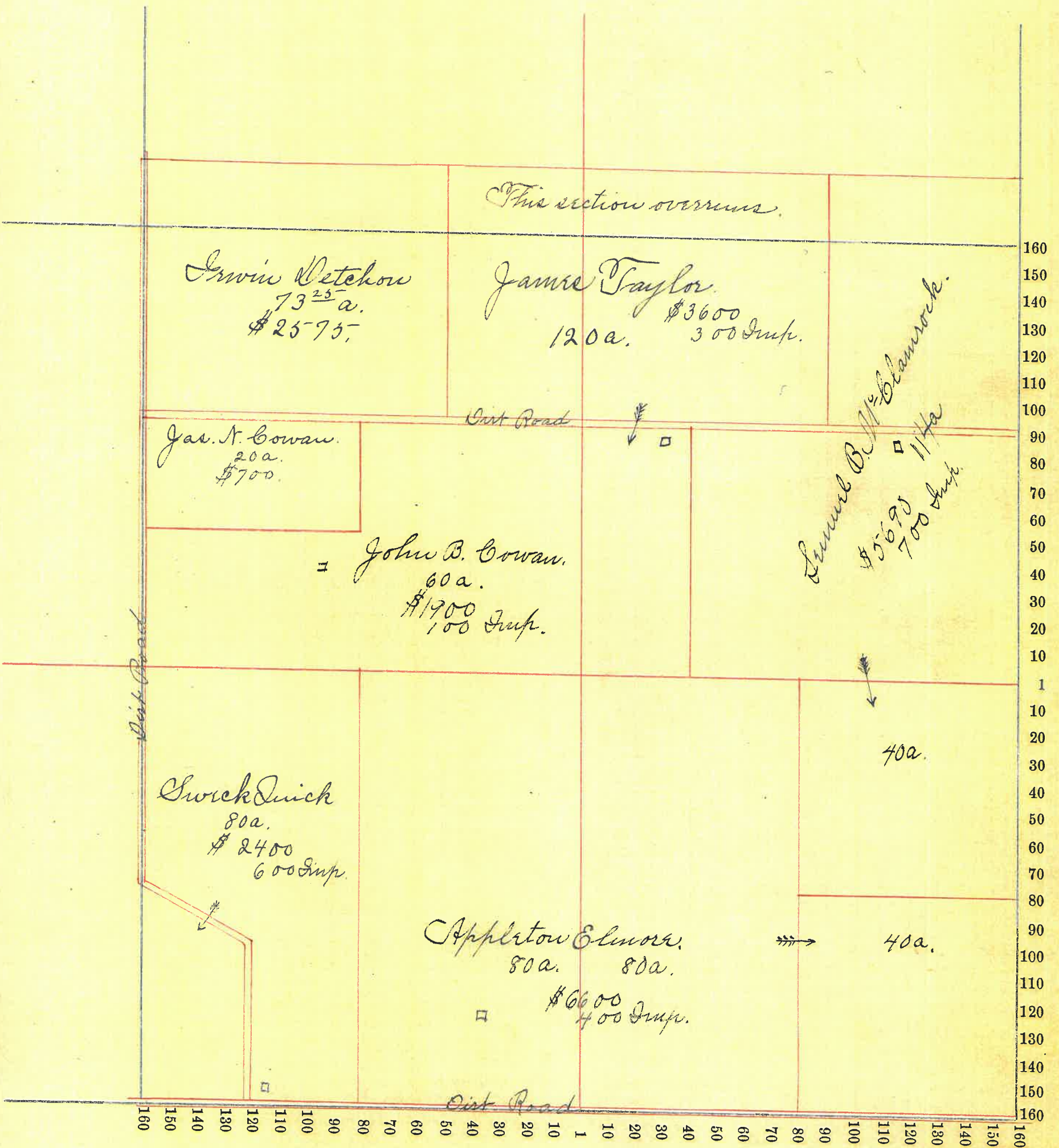
Assessor's Plat-Book for Union Congressional Township, No. 19

NAMES OF OWNERS.	Number on Plat.	DESCRIPTION.	Section.	Township.	Range.	Acres.	Hundredths.	Value of Lands.	Value of Improvements.	Value of Lands and Improvements.
James Taylor		Pt. N. 1/2	2	19	5	120		\$3600	\$300	\$3900
S. O. M. Blamrock		Pt. N.E. 1/4 & Pt. S.E. 1/4	2	19	5	154		5690	700	6390
Irwin Detchou		Pt. N. N. 1/4	2	19	5	73	25	2575		2575
John D. Cowan		Pt. N. N. 1/4	2	19	5	60		1900	100	2000
Jas. N. Cowan		Pt. N. N. 1/4	2	19	5	20		700		700
Lucas Quirk		Pt. S. N. 1/4	2	19	5	80		2400	600	3000
Appleton Elmore		Pt. S. N. 1/4 & Pt. S.E. 1/4	2	19	5	200		6600	400	7000

SECTION No. 2. c

Congressional Township, No. 19 R. 5

SCALE:—Forty rods to an inch, or ten rods to a space, Congress Land, which is one mile square for a Section.  
Number of acres in this Section, according to the UNITED STATES SURVEY,.....



Montgomery COUNTY, INDIANA, 1899.

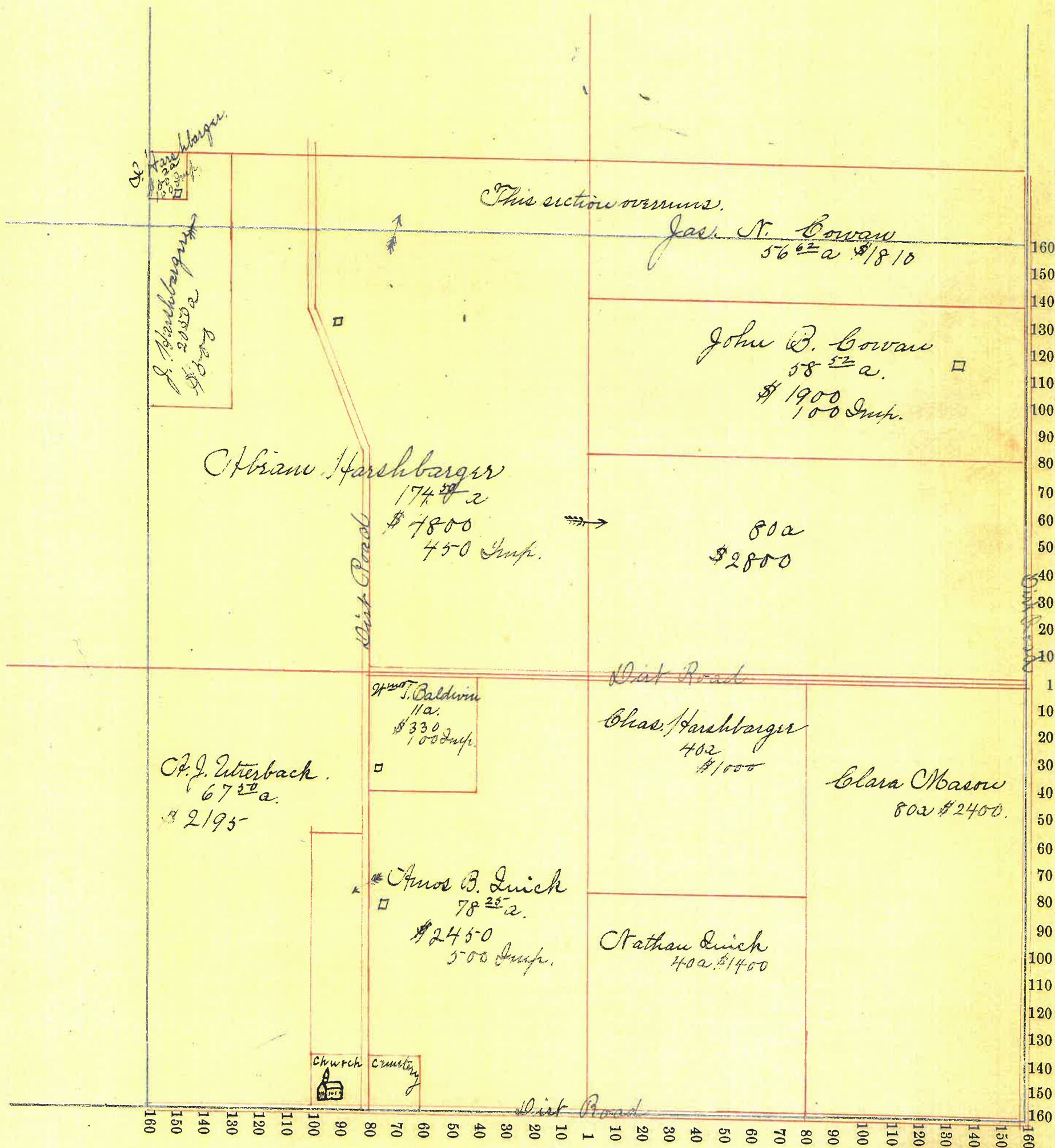
Assessor's Plat-Book for Congressional Township, No. 19.

NAMES OF OWNERS.	Number on Plat.	DESCRIPTION.	Section.	Township.	Range.	Acres.	Hundredths.	Value of Lands.	Value of Improvements.	Value of Lands and Improvements.
Jas. N. Cowan		Pt. N. E. 1/4	3	19	5	56	62	\$ 1810		\$ 1810
John P. Cowan		Pt. N. E. 1/4	3	19	5	60		1900	100	2000
Nathan Quick		Pt. S. E. 1/4	3	19	5	70		1400		1400
Clara Mason		Pt. S. E. 1/4	3	19	5	80		2400		2400
Amos B. Quick		Pt. S. W. 1/4	3	19	5	78	25	2450	500	2950
F. J. Uterback		Pt. S. W. 1/4	3	19	5	67	50	2195		2195
Wm. T. Baldwin		Pt. S. W. 1/4	3	19	5	11		330	100	430
Abram Harshbarger		Pt. N. 1/4 & Pt. N. E. 1/4	3	19	5	25	4	7600	450	8050
Chas. Harshbarger		Pt. S. E. 1/4	3	19	5	40		1000		1000
J. Harshbarger		Pt. N. W. 1/4	3	19	5	2		50	100	150
J. Harshbarger		Pt. N. W. 1/4	3	19	5	20	50	300		500
								2695		
								21037		

SECTION No. 3. c

Congressional Township, No. 19 R. 5

SCALE:—Forty rods to an inch, or ten rods to a space, Congress Land, which is one mile square for a Section.  
Number of acres in this Section, according to the UNITED STATES SURVEY, \_\_\_\_\_



Montgomery COUNTY, INDIANA, 1899.

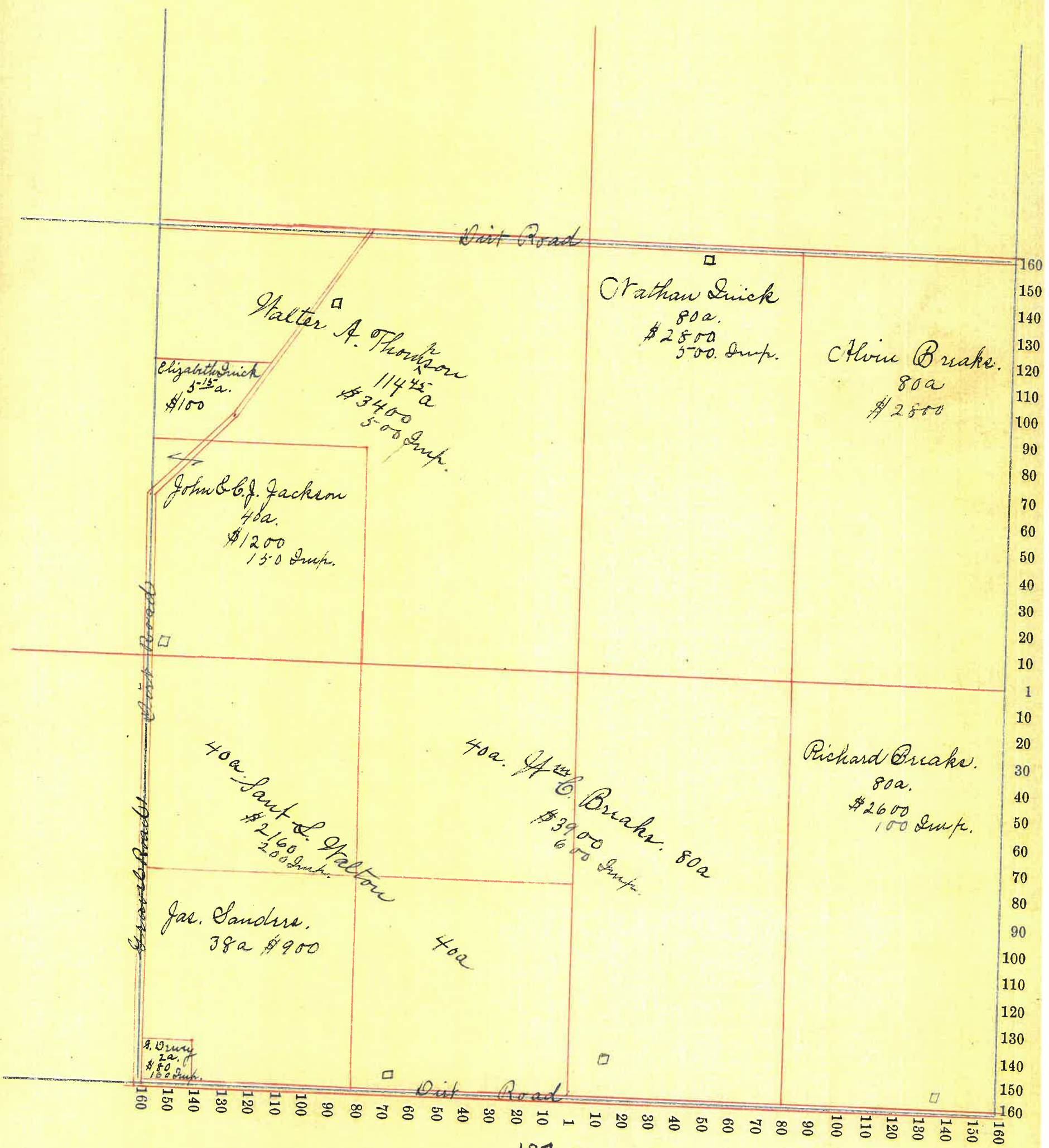
Assessor's Plat-Book for *Congressional* Township, No. *19*.

NAMES OF OWNERS.	Number on Plat.	DESCRIPTION.	Section.	Township.	Range.	Acres.	Hundredths.	Value of Lands.	Value of Improvements.	Value of Lands and Improvements.
Nathan Quick		Pt. N. E. 1/4	10	19	5	80		\$ 2800	\$ 500	\$ 3300
Richard Breaks		E. 1/2 S. E. 1/4	10	19	5	80		2600	100	2700
Wm. C. Breaks		Pt. S. E. 1/4 & Pt. S. W. 1/4	10	19	5	120		3900	600	4500
Jas. Sanders		Pt. S. W. 1/4	10	19	5	38		900		900
Sant L. Walton		Pt. S. W. 1/4	10	19	5	80		2160	200	2360
Geo. W. Cwary		Pt. S. W. 1/4	10	19	5	2		80	160	240
John C. C. Jackson		Pt. A. W. 1/4	10	19	5	40		1200	160	1360
Walter A. Thompson		Pt. N. W. 1/4	10	19	5	114	45	3400	500	3900
Elizabeth Quick		Pt. N. W. 1/4	10	19	5	5-15		100		100
Alvin Breaks		Pt. N. E. 1/4	10	19	5	80		2800		2800

SECTION No. 10. e.

Congressional Township, No. 19. R. 5.

SCALE:—Forty rods to an inch, or ten rods to a space, Congress Land, which is one mile square for a Section.  
Number of acres in this Section, according to the UNITED STATES SURVEY, \_\_\_\_\_



Montgomery COUNTY, INDIANA, 1899.

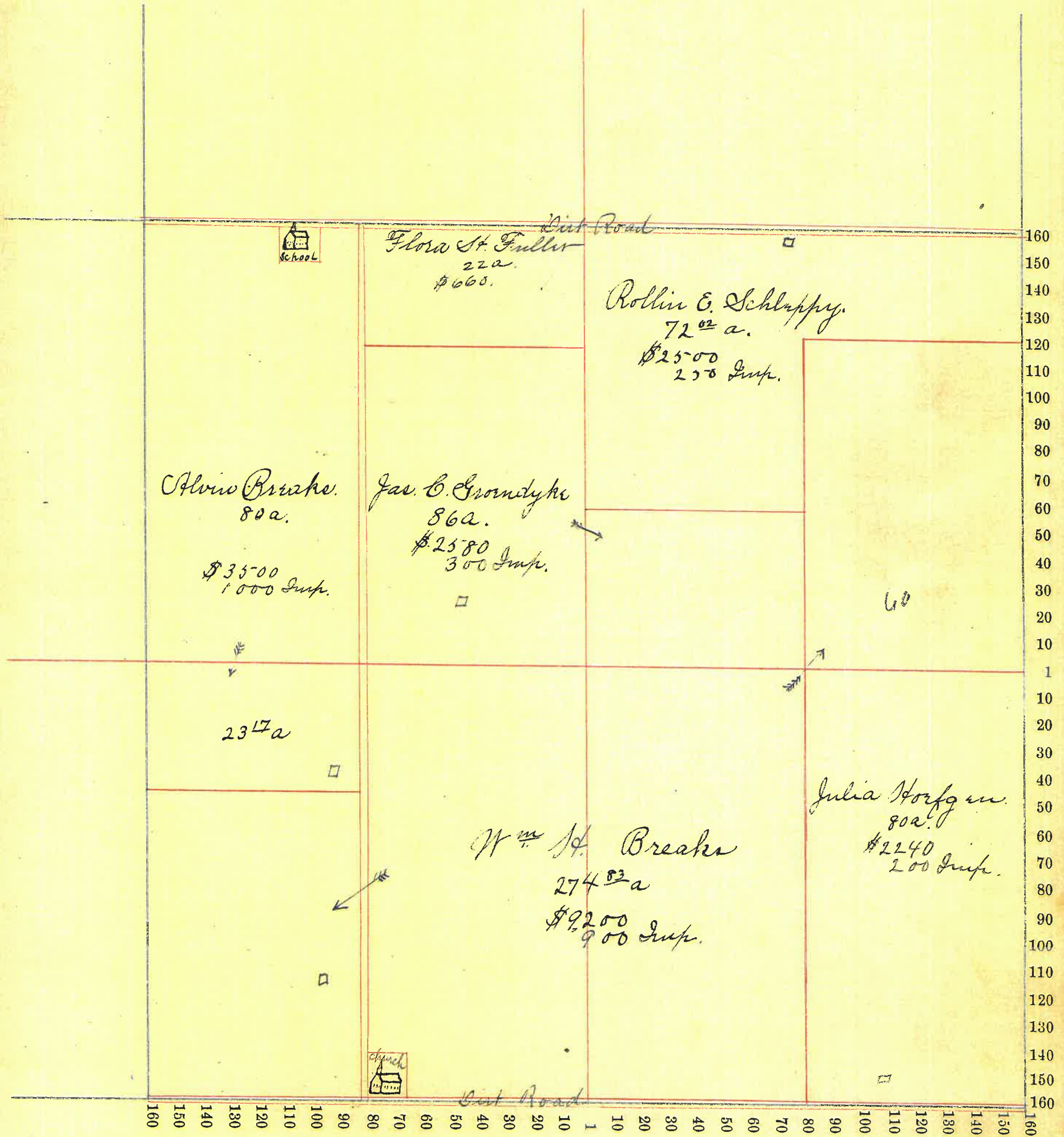
Assessor's Plat-Book for Congressional Township, No. 19.

NAMES OF OWNERS.	Number on Plat.	DESCRIPTION.	Section.	Township.	Range.	Acres.	Hundredths.	Value of Lands.	Value of Improvements.	Value of Lands and Improvements.
Oliver Braks		Pt. N. W. 1/4 & Pt. S. W. 1/4	11	19	5	103	17	\$ 3,500	\$ 1,000	\$ 4,500
Flora H. Fuller		Pt. N. W. 1/4	11	19	5	22		660		660
Jas. C. Grundyke		Pt. N. W. 1/4 & Pt. N. E. 1/4	11	19	5	86		2,380	300	2,880
Rollin E. Schlepny		Pt. N. E. 1/4	11	19	5	72	02	2,500	250	2,750
Julia Horgin		Pt. S. E. 1/4	11	19	5	80		2,240	200	2,440
Wm. H. Braks		Pt. S. 1/2 & Pt. N. E. 1/4	11	19	5	274	83	9,200	900	10,100
								63802		
								20680		

SECTION No. 11c.

Congressional Township, No. 19 R. 5.

SCALE:—Forty rods to an inch, or ten rods to a space, Congress Land, which is one mile square for a Section.  
Number of acres in this Section, according to the UNITED STATES SURVEY,.....





Montgomery COUNTY, INDIANA, 1899.

Assessor's Plat-Book for Congressional Township, No. 19


NAMES OF OWNERS.	Number on Plat.	DESCRIPTION.	Section.	Township.	Range.	Acres.	Hundredths.	Value of Lands.	Value of Improve-ments.	Value of Lands and Improvements.
Wm. H. Braks		N. W. 1/4	12	19	5	100		\$4550	\$150	\$4700
Julia Stouffer		Pt. S. W. 1/4	12	19	5	70		1400	100	1500
Flora Braks		Pt. S. E. 1/4	12	19	5	28		980		980
Richard Braks		N. 1/2 S. E. 1/4	12	19	5	80		2560		2560
A. W. & Flora Braks		Pt. S. E. 1/4	12	19	5	6		180		180
Solon Brown		Pt. S. W. 1/4	12	19	5	120		3600	500	4100
L. B. McClamrock		Pt. E. 1/2	12	19	5	58		1750		1750
Ida C. Jones		Pt. N. E. 1/4	12	19	5	23		575		575
Elizabeth Jones		Pt. N. E. 1/4	12	19	5	118		3600	300	3900
Wm. Goban		Pt. N. E. 1/4	12	19	5	7		210	125	335

SECTION No. 12. C

Congressional Township, No. 19 R. 5

SCALE:—Forty rods to an inch, or ten rods to a space, Congress Land, which is one mile square for a Section.

Number of acres in this Section, according to the UNITED STATES SURVEY, \_\_\_\_\_



Montgomery COUNTY, INDIANA, 1899.

Assessor's Plat-Book for Congressional Township, No. 19.

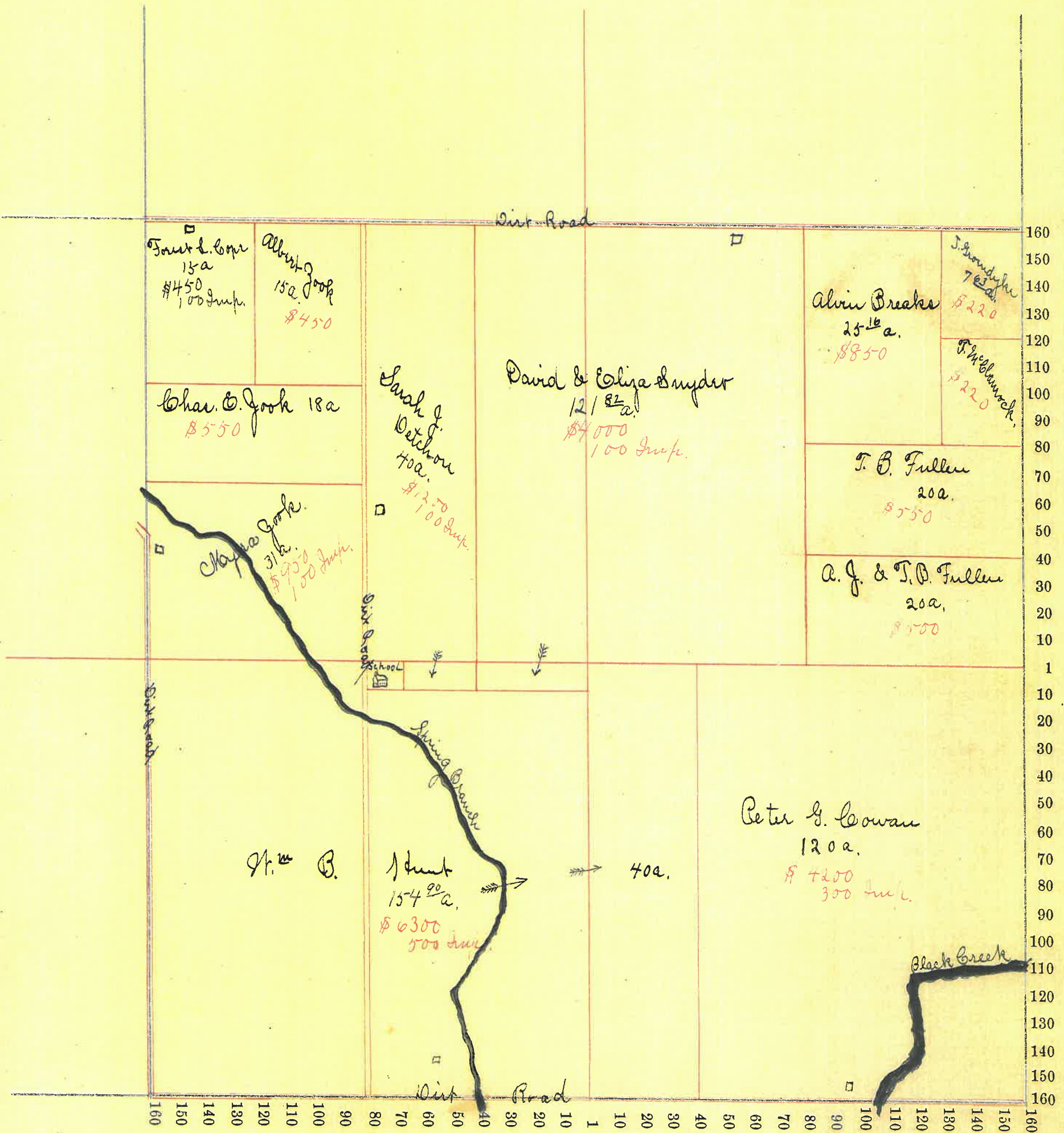
NAMES OF OWNERS.	Number on Plat.	DESCRIPTION.	Section.	Township.	Range.	Acres.	Hundredths.	Value of Lands.	Value of Improvements.	Value of Lands and Improvements.
Sarah J. Detchon		Pt. N. W. $\frac{1}{4}$	13	19	5	40		\$ 1200	\$ 100	\$ 1300
Albert Cook		Pt. N. W. $\frac{1}{4}$	13	19	5	15		450		450
Chas. E. Cook		Pt. N. W. $\frac{1}{4}$	13	19	5	18		550		550
Mary Cook		Pt. N. W. $\frac{1}{4}$	13	19	5	31		950	100	1050
David & Eliza Snyder		Pt. N. $\frac{1}{2}$ & Pt. S. $\frac{1}{2}$	13	19	5	121	82	4000	100	4100
Alvin Breaker		Pt. N. E. $\frac{1}{4}$	13	19	5	25	16	850		850
John Grundyker		Pt. N. E. $\frac{1}{4}$	13	19	5	7	63	220		220
Thos. M. Blawrock		Pt. N. E. $\frac{1}{4}$	13	19	5	7	37	220		220
T. B. Fuller		Pt. N. E. $\frac{1}{4}$	13	19	5	20		550		550
A. J. & T. B. Fuller		Pt. N. E. $\frac{1}{4}$	13	19	5	20		500		500
Am. B. Hunt		Pt. S. $\frac{1}{2}$	13	19	5	194	90	6300	500	6800
Peter S. Cowan		Pt. S. E. $\frac{1}{4}$	13	19	5	120		4200	300	4500
Frank S. Cope		Pt. N. W. $\frac{1}{4}$	13	19	5	15		450	100	550
								73585 990		

SECTION No. 13.d

Congressional Township, No. 19. R. 5.

SCALE:—Forty rods to an inch, or ten rods to a space, Congress Land, which is one mile square for a Section.

Number of acres in this Section, according to the UNITED STATES SURVEY, \_\_\_\_\_



Montgomery COUNTY, INDIANA, 1899.

Assessor's Plat-Book for Congressional Township, No. 19.

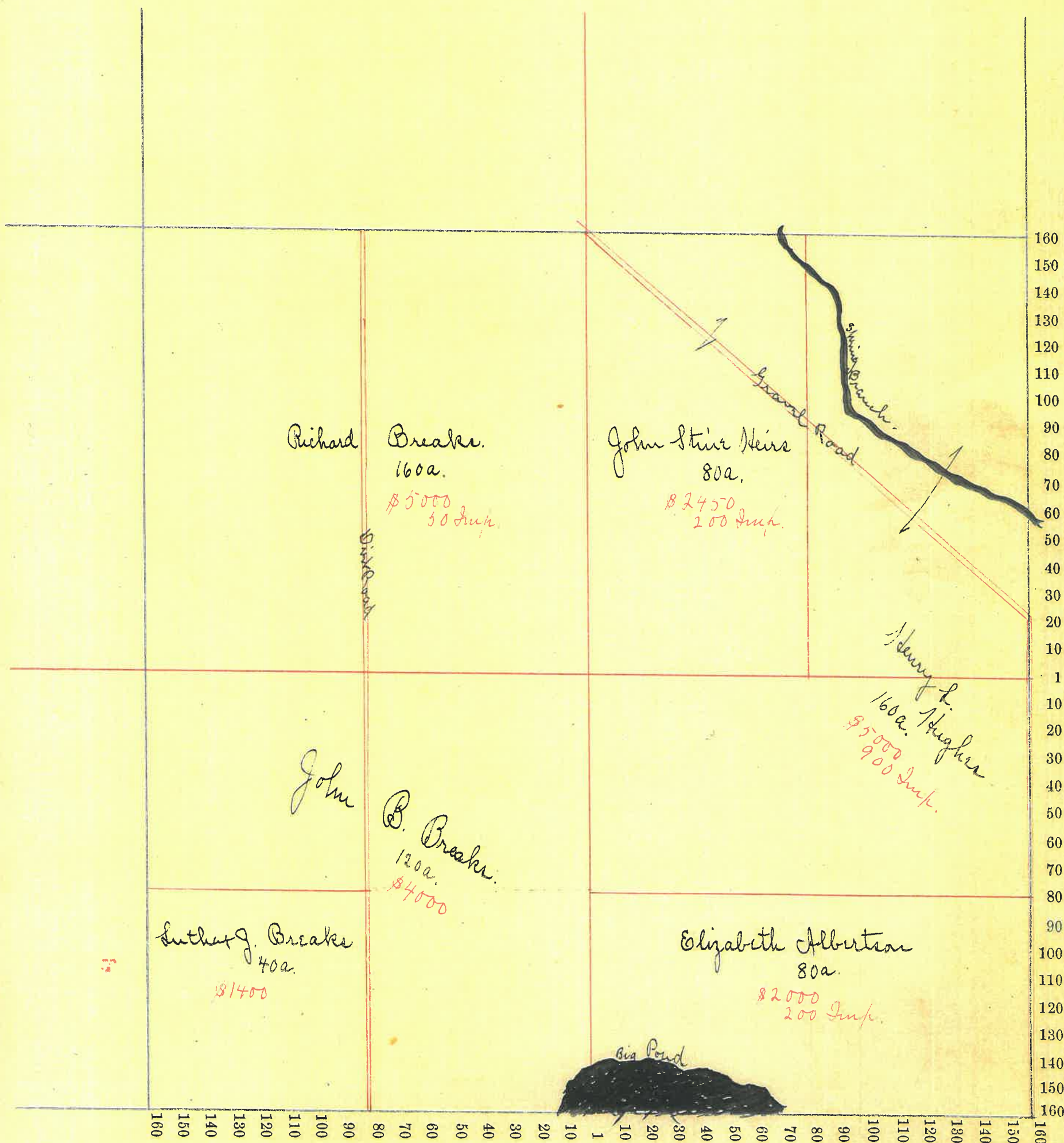
NAMES OF OWNERS.	Number on Plat.	DESCRIPTION.	Section.	Township.	Range.	Acres.	Hundredths.	Value of	Value of	Value of Lands
								Lands.	Improvements.	and Improvements.
Richard Breaker		N. W. $\frac{1}{4}$	14	19	5	160		\$ 5000	\$ 50	\$ 5050
John Steins Steins		Pt. N. E. $\frac{1}{4}$	14	19	5	80		2450	200	2650
Henry S. Hughes		Pt. E. $\frac{1}{2}$	14	19	5	260		5000	900	5900
John B. Breaker		Pt. S. W. $\frac{1}{4}$	14	19	5	120		4000		4000
Luther J. Breaker		Pt. S. W. $\frac{1}{4}$	14	19	5	40		1400		1400
Elizabeth Albutson		Pt. S. E. $\frac{1}{4}$	14	19	5	80		2000	200	2200

SECTION No. 14 c

Congressional Township, No. 19 R. 5.

SCALE:—Forty rods to an inch, or ten rods to a space, Congress Land, which is one mile square for a Section.

Number of acres in this Section, according to the UNITED STATES SURVEY, \_\_\_\_\_



Montgomery COUNTY, INDIANA, 1899.

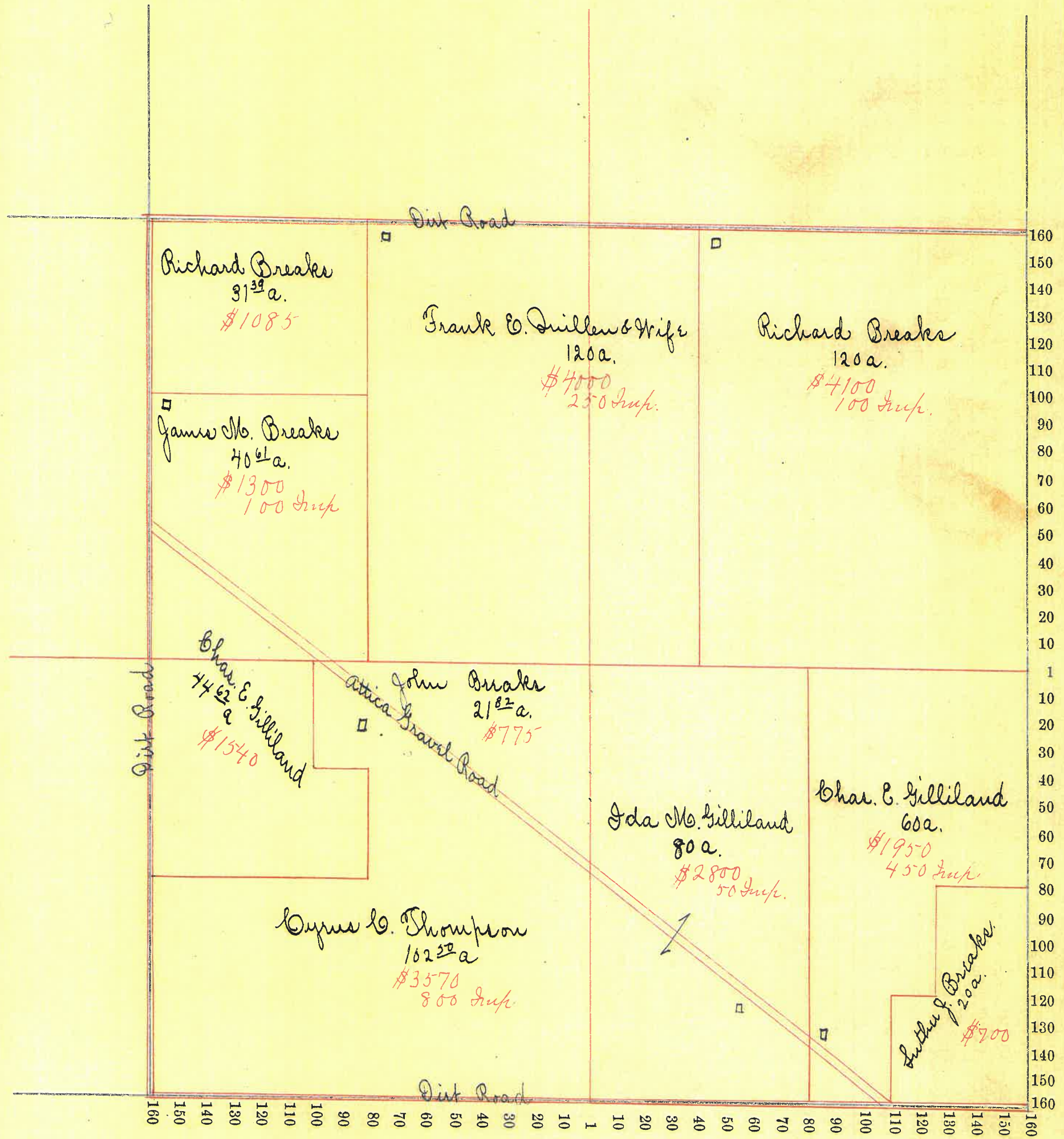
Assessor's Plat-Book for Congressional Township, No. 19

NAMES OF OWNERS.	Number on Plat.	DESCRIPTION.	Section.	Township.	Range.	Acres.	Hundredths.	Value of	Value of	Value of Lands
								Lands.	Improvements.	and Improvements.
Richard Breaks		Pt. N. W. 1/4	15	19	5	31	39	\$1085	\$	\$1085
<del>Richard</del> E. " "		Pt. N. E. 1/4	15	19	5	120		4100	100	4200
James M. Breaks		Pt. N. W. 1/4	15	19	5	40	61	1300	100	1400
Frank E. Dillen & Wife		Pt. N. 1/2	15	19	5	120		4000	250	4250
Chas. E. Gilliland		Pt. N. 1/2	15	19	5	44	62	1540		1540
" " "		Pt. S. E. 1/4	15	19	5	60		1950	450	2400
Cyrus B. Thompson		Pt. S. W. 1/4	15	19	5	102	50	3370	800	4370
John Breaks		Pt. S. W. 1/4	15	19	5	21	82	775		775
Ida M. Gilliland		Pt. S. E. 1/4	15	19	5	80		2800	50	2850
Luther G. Breaks		Pt. S. E. 1/4	15	19	5	20		700		700

SECTION No. 15. c

Congressional Township, No. 19 R. 5

SCALE:—Forty rods to an inch, or ten rods to a space, Congress Land, which is one mile square for a Section.  
Number of acres in this Section, according to the UNITED STATES SURVEY,.....





Montgomery

COUNTY, INDIANA, 1899.

Assessor's Plat-Book for

Congressional

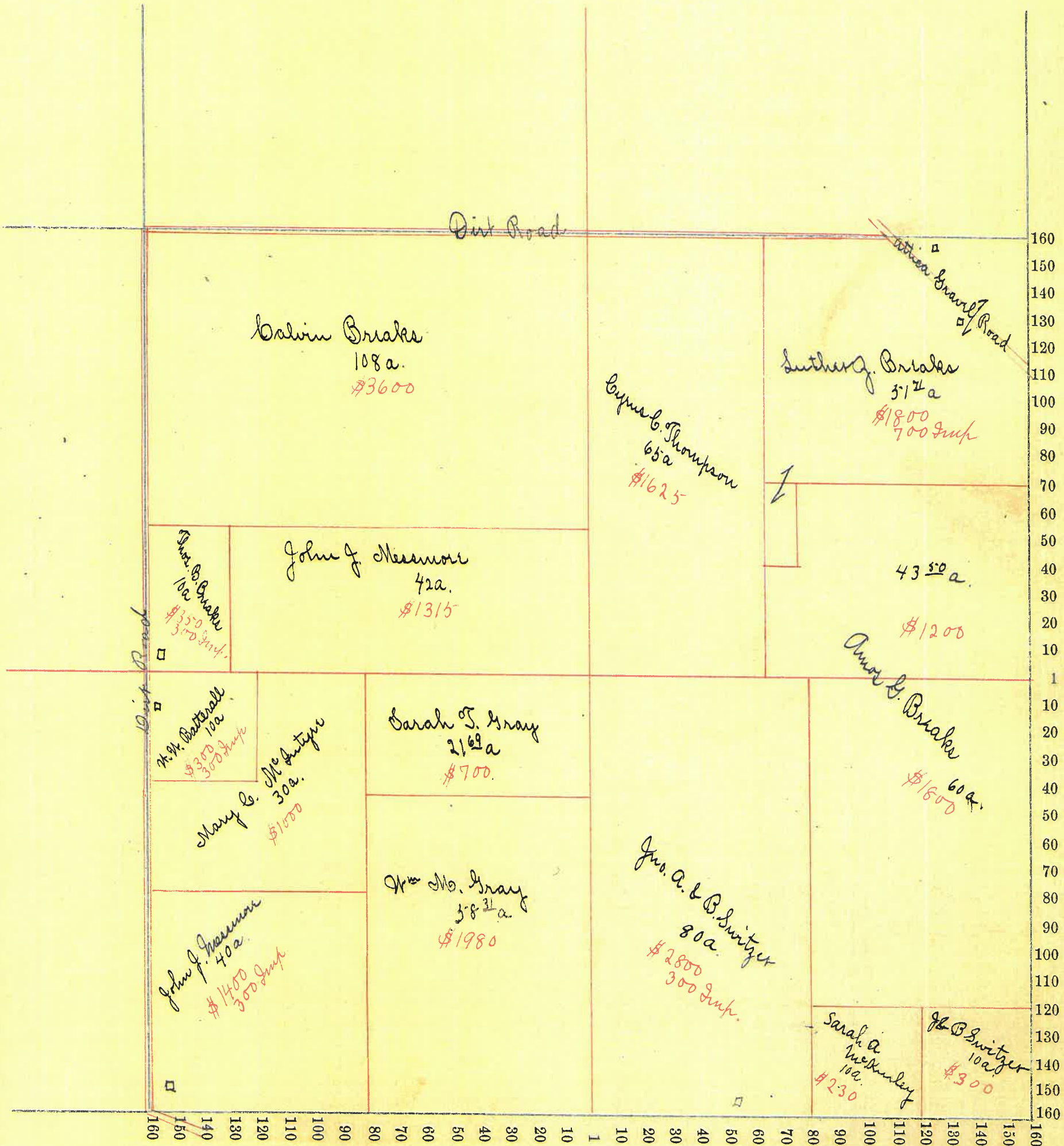
Township, No. 19

NAMES OF OWNERS.	Number on Plat.	DESCRIPTION.	Section.	Township.	Range.	Acres.	Hundredths.	Value of Lands.	Value of Improvements.	Value of Lands and Improvements.
Galvin Breaks		Pt. N. W. 1/4	22	19	5	108		\$3600		\$3600
Thos. B. Breaks		Pt. N. W. 1/4	22	19	5	10		350	300	650
John J. Mesmore		Pt. N. W. 1/4	22	19	5	42		1315		1315
"		Pt. S. W. 1/4	22	19	5	40		1400	300	1700
Lyman S. Thomson		Pt. N. E. 1/4	22	19	5	65		1625		1625
Luther G. Breaks		Pt. N. E. 1/4	22	19	5	57	71	1800	700	2500
Amos S. Breaks		Pt. E. 1/2	22	19	5	103	50	3000		3000
W. W. Batterall		Pt. S. W. 1/4	22	19	5	10		300	300	600
Mary C. Mc Intyre		Pt. S. W. 1/4	22	19	5	30		1000		1000
Sarah T. Gray		Pt. S. W. 1/4	22	19	5	21	69	700		700
Wm Mc. Gray		Pt. S. W. 1/4	22	19	5	58	31	1980		1980
John A. & B. Switzer		Pt. S. E. 1/4	22	19	5	90		3100	300	3400
Sarah A. McKinley		Pt. S. E. 1/4	22	19	5	10		230		230
								6407'		40400

SECTION No. 22e

Congressional Township, No. 19 R. 5

SCALE:—Forty rods to an inch, or ten rods to a space, Congress Land, which is one mile square for a Section.  
Number of acres in this Section, according to the UNITED STATES SURVEY,.....



Montgomery

COUNTY, INDIANA, 1899.

Assessor's Plat-Book for

Congressional

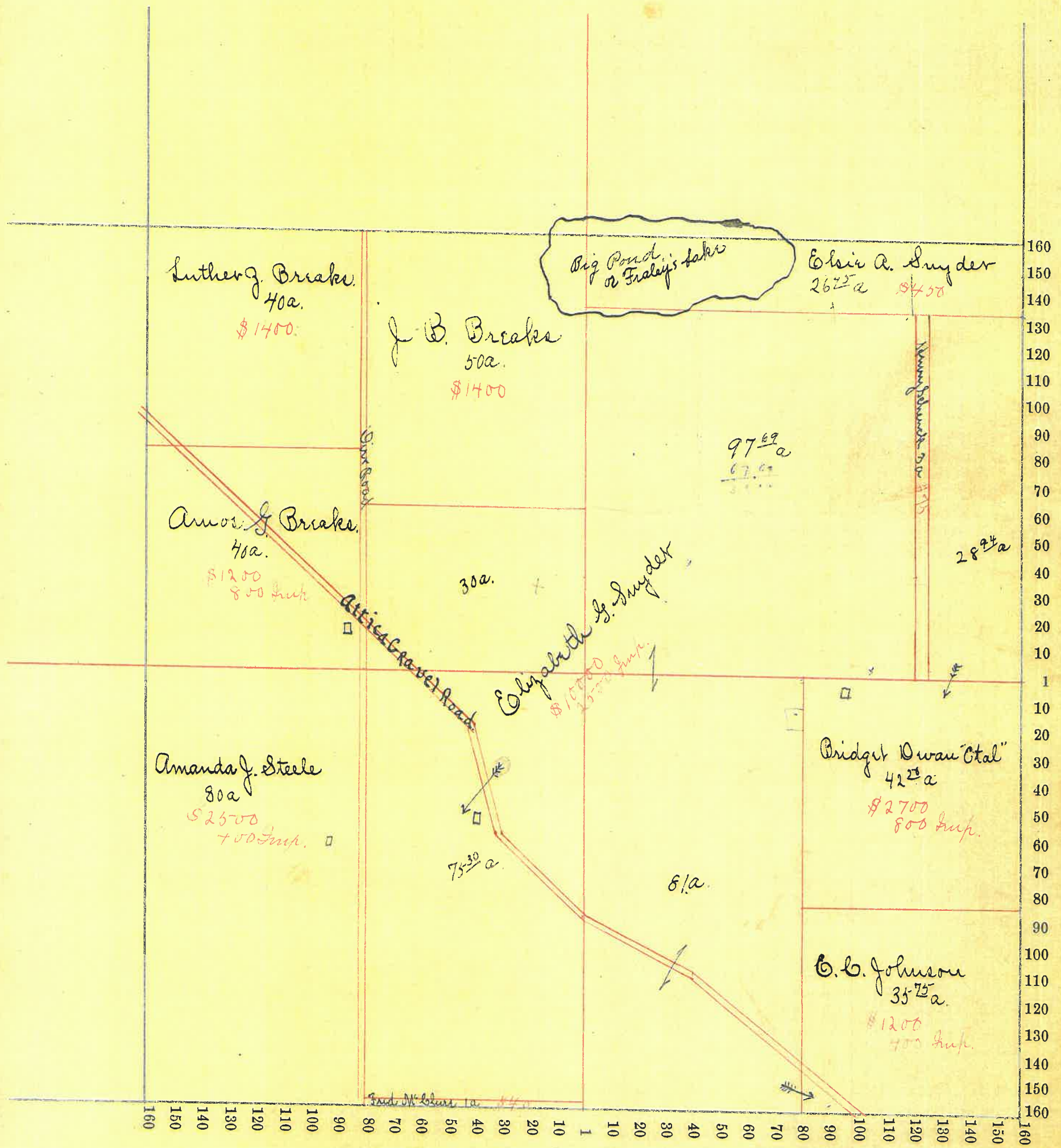
Township, No.

NAMES OF OWNERS.	Number on Plat.	DESCRIPTION.	Section.	Township.	Range.	Acres.	Hundredths.	Value of	Value of	Value of Lands
								Lands.	Improve-ments.	and Improvements.
Luther G. Breaks		Pt. N. W. $\frac{1}{4}$	23	19	5	40		\$ 1400	\$	\$ 1400
Amos G. Breaks		Pt. N. W. $\frac{1}{4}$	27	19	5	40		1200	18.00	2500
J. B. Breaks		Pt. N. W. $\frac{1}{4}$	27	19	5	30		1400		1400
Elizabeth Snodder		Pt.	27	19	5	283	99	10000	2500	12500
Henry Schuchek		Pt. N. E. $\frac{1}{4}$	27	19	5	3		75		75
Eric H. Snyder		Pt. N. E. $\frac{1}{4}$	27	19	5	26	45	450		450
Amanda J. Steels		Pt. S. W. $\frac{1}{4}$	27	19	5	80		2500	400	2900
Fred McBlure		Pt. S. W. $\frac{1}{4}$	27	19	5	1		40		40
Bridget Dwan "Etal"		Pt. S. E. $\frac{1}{2}$	27	19	5	71	94	2700	800	3500
E. C. Johnson		Pt. S. E. $\frac{1}{4}$	27	19	5	35	75	1200	400	1600

SECTION No. 23.e

Congressional Township, No. 19 R. 3

SCALE:—Forty rods to an inch, or ten rods to a space, Congress Land, which is one mile square for a Section.  
Number of acres in this Section, according to the UNITED STATES SURVEY,.....



Montgomery COUNTY, INDIANA, 1899.

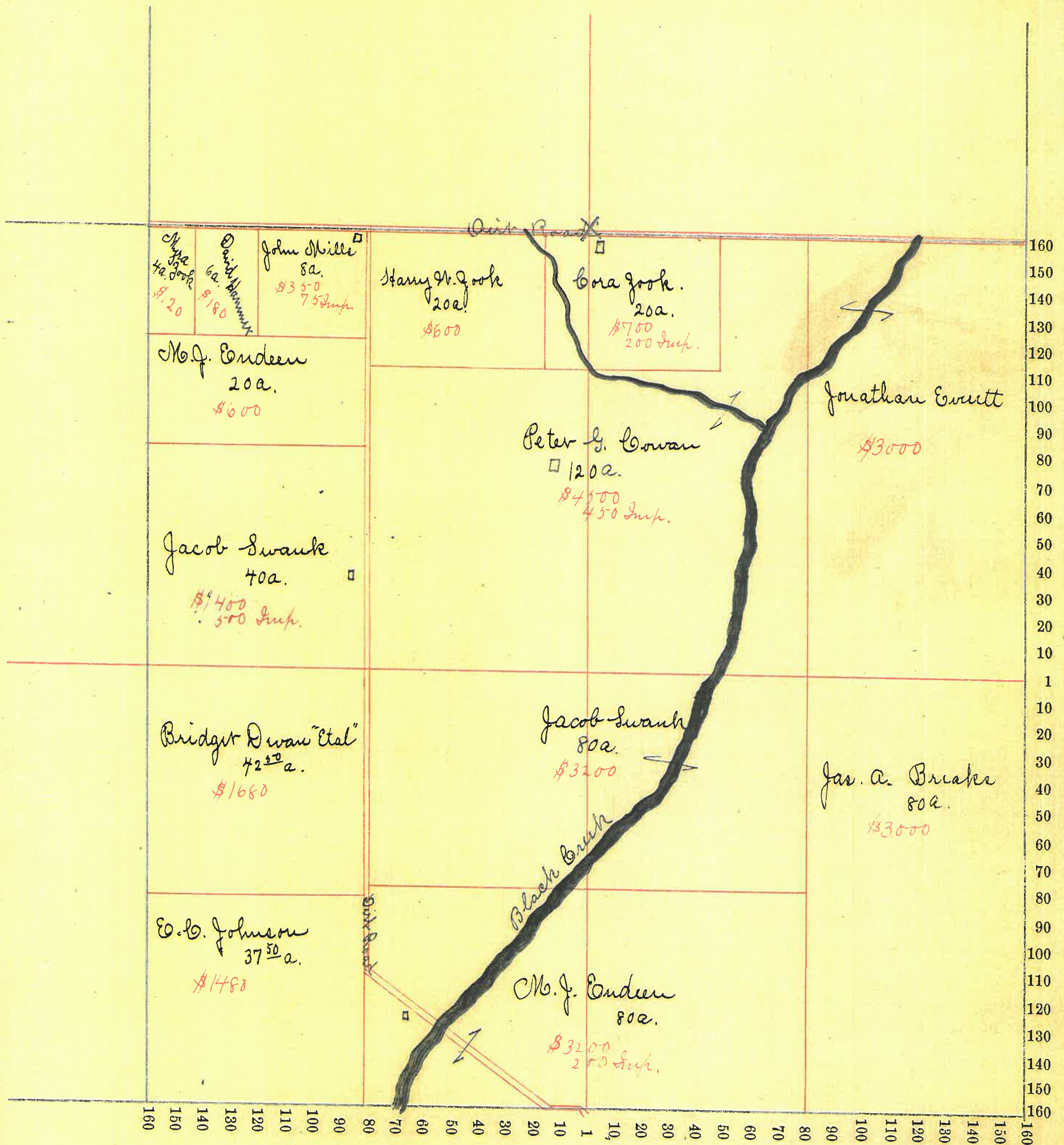
Assessor's Plat-Book for Congressional Township, No. 19

NAMES OF OWNERS.	Number on Plat.	DESCRIPTION.	Section.	Township.	Range.	Acres.	Hundredths.	Value of	Value of	Value of Lands
								Lands.	Improvements.	and Improvements.
Marya Gook		Pt. N. W. 1/4	24	19	5	4		\$ 120		\$ 120
David Stammer		Pt. N. W. 1/4	24	19	5	6		180		180
John Mills		Pt. N. W. 1/4	24	19	5	8		350	75	425
Mary W. Gook		Pt. N. W. 1/4	24	19	5	20		600		600
Peter G. Cowan		Pt. N. 1/2	24	19	5	120		4500	450	4950
Jacob Swank		Pt. N. W. 1/4 & Pt. S. 1/2	24	19	5	120		4600	500	5100
M. J. Ender		Pt. N. W. 1/4 & Pt. S. 1/2	24	19	5	100		3800	200	4000
Cora Gook		Pt. N. 1/2	24	19	5	20		700	200	900
Jonathan Covitt		Pt. N. E. 1/4	24	19	5	80		3000		3000
Bridget Swan "etal"		Pt. S. W. 1/4	24	19	5	42	50	1680		1680
E. G. Johnson		Pt. S. W. 1/4	24	19	5	37	50	1480		1480
Jas. A. Braker		Pt. S. E. 1/4	24	19	5	80		3000		3000

SECTION No. 24, 6

Congressional Township, No. 19 R. 5

SCALE:—Forty rods to an inch, or ten rods to a space, Congress Land, which is one mile square for a Section.  
Number of acres in this Section, according to the UNITED STATES SURVEY, \_\_\_\_\_



213

Montgomery COUNTY, INDIANA, 1899.

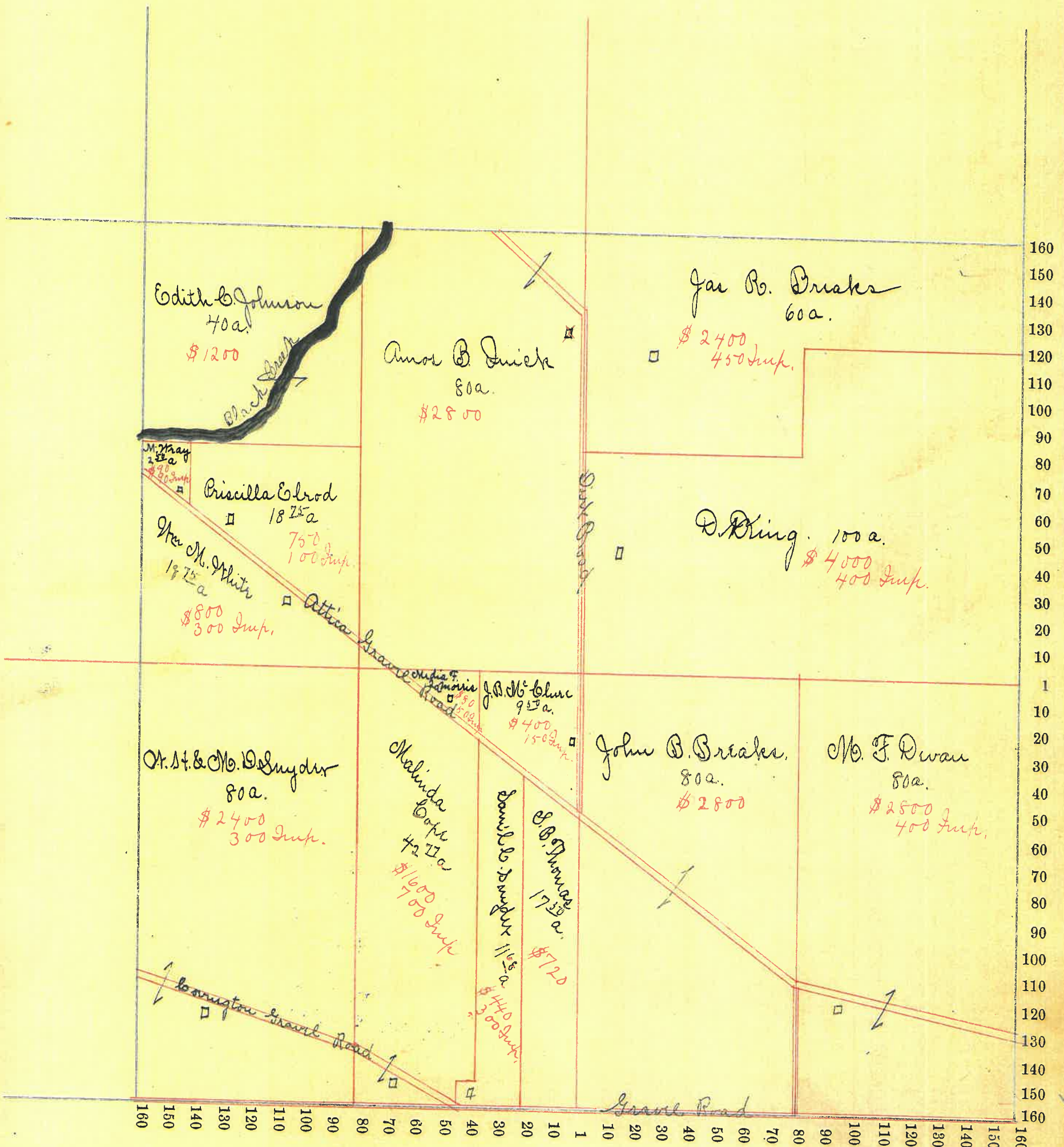
Assessor's Plat-Book for Congressional Township, No. 19.

NAMES OF OWNERS.	Number on Plat.	DESCRIPTION.	Section.	Township.	Range.	Acres.	Hundredths.	Value of	Value of	Value of Lands
								Lands.	Improvements.	and Improvements.
Edith C. Johnson		Pt. N. W. 1/4	25	19	5	40		\$1200	\$	\$1200
Mary Wray		Pt. N. W. 1/4	25	19	5	2	50	90	90	180
Wm. M. White		Pt. N. W. 1/4	25	19	5	18	75	800	300	1100
Priscilla Elrod		Pt. N. W. 1/4	25	19	5	18	75	750	100	850
Amos B. Brack		Pt. N. W. 1/4	25	19	5	80		2800		2800
Jas. R. Brack		Pt. N. E. 1/4	25	19	5	60		2400	450	2850
D. D. King		Pt. N. E. 1/4	25	19	5	100		4000	400	4400
H. H. & M. D. Snyder		Pt. S. W. 1/4	25	19	5	80		2400	300	2700
Mordia F. Morris		Pt. S. W. 1/4	25	19	5	2		80	50	130
J. B. McClure		Pt. S. W. 1/4	25	19	5	9	50	400	150	550
Malinda Cope		Pt. S. W. 1/4	25	19	5	42	77	1600	700	2300
Samuel C. Snyder		Pt. S. W. 1/4	25	19	5	11	68	440	300	740
S. D. Thomas		Pt. S. W. 1/4	25	19	5	17	50	720		720
John B. Brack		Pt. S. E. 1/4	25	19	5	80		2800		2800
M. F. Dwan		Pt. S. E. 1/4	25	19	5	80		2800	400	3200

SECTION No. 25c

Congressional Township, No. 19 R. 5.

SCALE:—Forty rods to an inch, or ten rods to a space, Congress Land, which is one mile square for a Section.  
Number of acres in this Section, according to the UNITED STATES SURVEY,





Montgomery COUNTY, INDIANA, 1899.

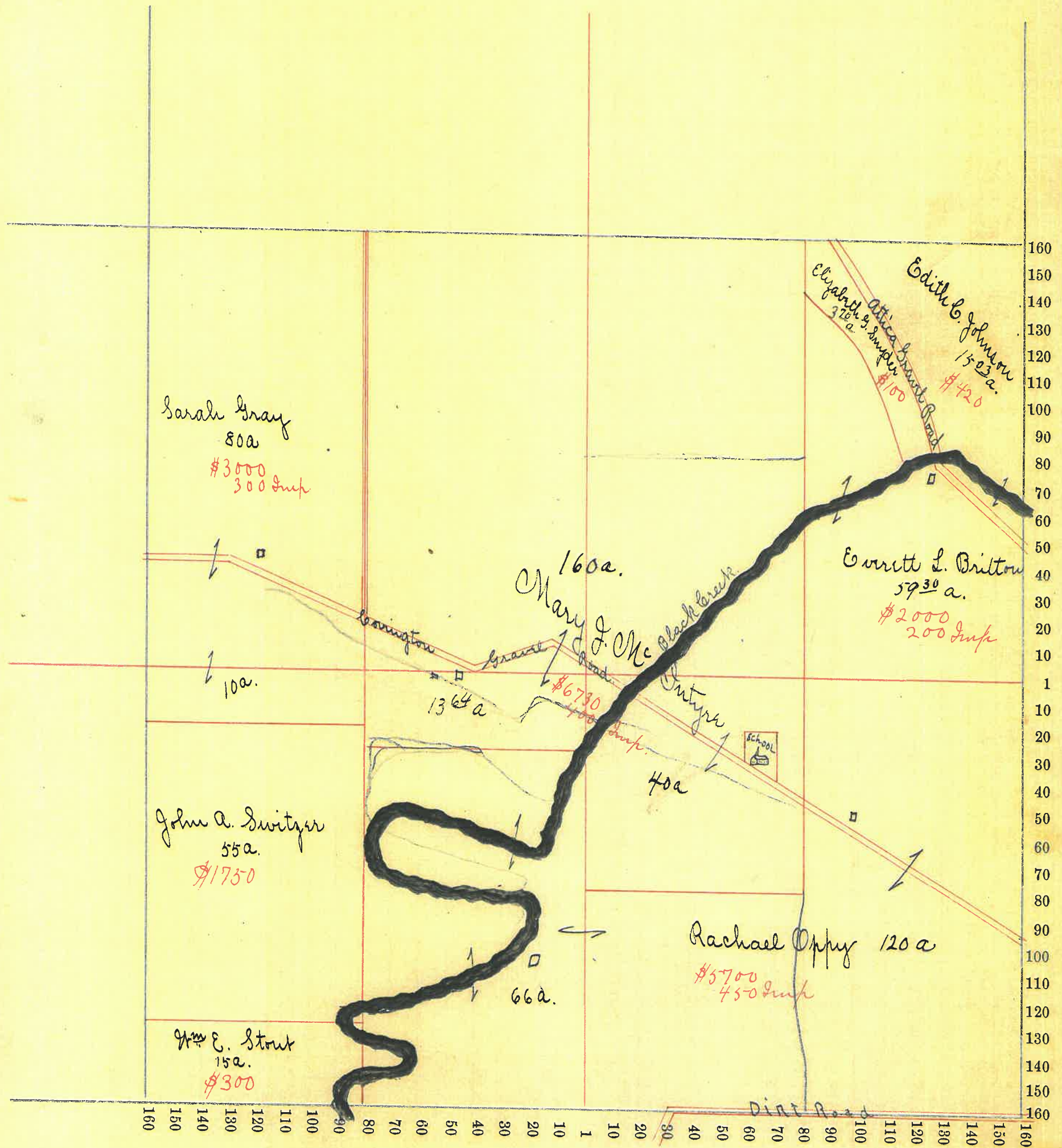
Assessor's Plat-Book for Congressional Township, No. 19

NAMES OF OWNERS.	Number on Plat.	DESCRIPTION.	Section.	Township.	Range.	Aces.	Hundredths.	Value of Lands.	Value of Improve-ments.	Value of Lands and Improvements.
Sarah Gray		Pt. N. 1/2	26	19	5	90		\$3000	\$300	\$3300
Mary J. McIntyre		Pt. N. 1/2 & Pt. S. 1/2	26	19	5	213	64	6730	400	7130
Elizabeth G. Snyder		Pt. N. E. 1/4	26	19	5	3	70	100		100
Edith G. Johnson		Pt. N. E. 1/4	26	19	5	15	03	420		420
Everett S. Britton		Pt. N. E. 1/4	26	19	5	59	30	2000	200	2200
John A. Switzer		Pt. S. W. 1/4	26	19	5	55		1750		1750
Mrs E. Stout		Pt. S. W. 1/4	26	19	5	15		300		300
Rachael Puffy		Pt. S. 1/2	26	19	5	186		5700	450	6150

SECTION No. 26.C

Congressional Township, No. 19 R. 5

SCALE:—Forty rods to an inch, or ten rods to a space, Congress Land, which is one mile square for a Section.  
Number of acres in this Section, according to the UNITED STATES SURVEY, \_\_\_\_\_



Montgomery COUNTY, INDIANA, 1899.

Assessor's Plat-Book for Congressional Township, No. 19.

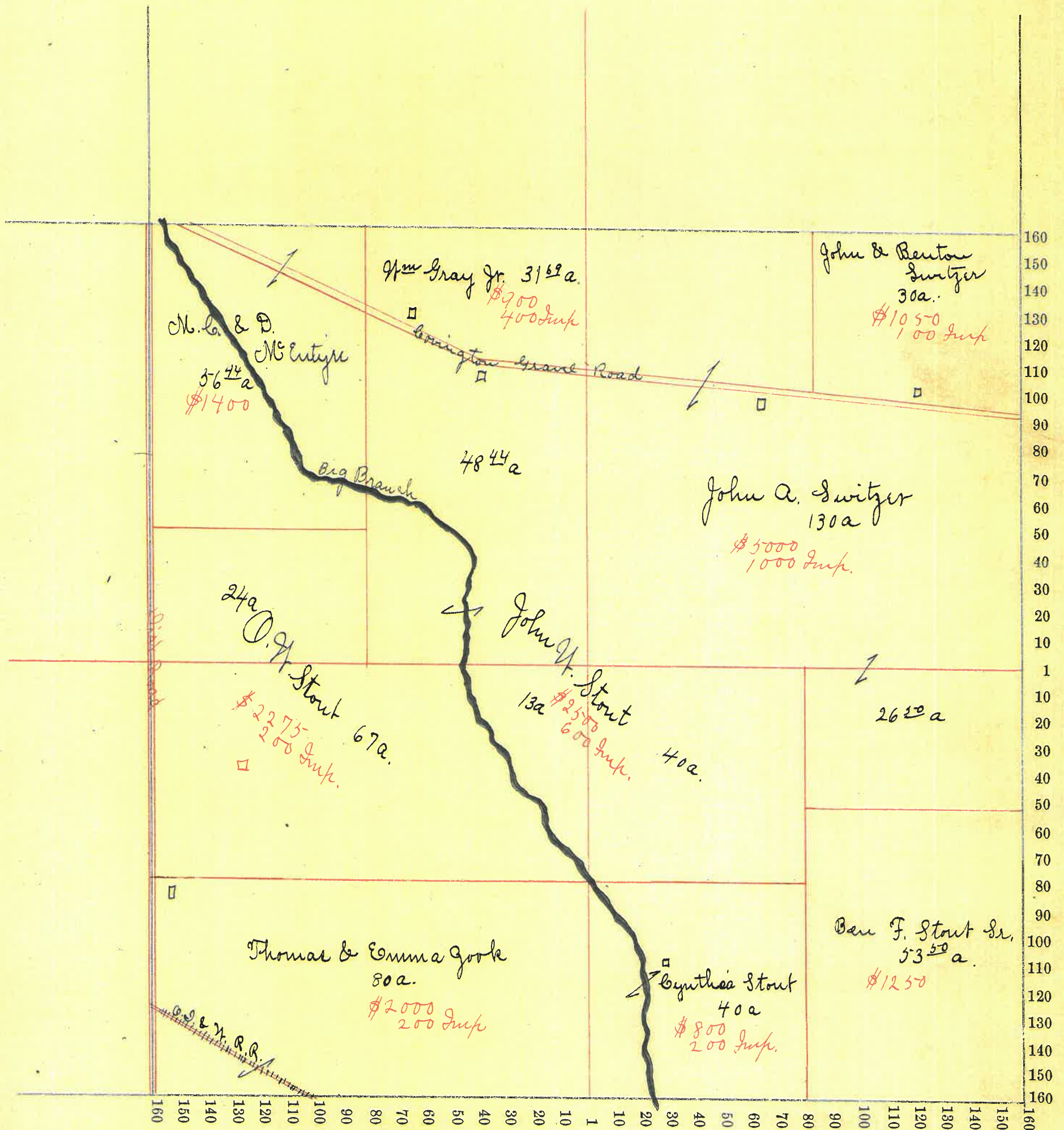
NAMES OF OWNERS.	Number on Plat.	DESCRIPTION.	Section.	Township.	Range.	Acres.	Hundredths.	Value of Lands.	Value of Improvements.	Value of Lands and Improvements.
Mo. G. & D. McEntyre		Pt. N. W. 1/4	27	19	5	56	44	\$1400		\$1400
Wm Gray Jr.		Pt. N. W. 1/4	27	19	5	31	69	900	400	1300
John A. Switzer		Pt. E. 1/2	27	19	5	156	50	5000	1000	6000
John & Benton Switzer		Pt. N. E. 1/4	27	19	5	30		1050	100	1150
O. W. Stout		Pt. N. 1/2	27	19	5	91		2275	200	2475
John W. Stout		Pt. N. 1/2 & Pt. E. 1/2	27	19	5	101	44	2500	600	3100
Thos. & Emma Zook		Pt. S. W. 1/4	27	19	5	80		2000	200	2200
Cynthia Stout		Pt. S. E. 1/4	27	19	5	46		800	200	1000
Ben F. Stout Sr.		Pt. S. E. 1/4	27	19	5	53	50	1250		1250

SECTION No. 27c

Congressional Township, No. 19 R. 5

SCALE:—Forty rods to an inch, or ten rods to a space, Congress Land, which is one mile square for a Section.

Number of acres in this Section, according to the UNITED STATES SURVEY,.....



M. G. & D. McEntyre  
36<sup>44</sup>a  
\$1400

Wm Gray Jr. 31<sup>69</sup>a.  
\$700  
400 Imp

John & Benton Switzer  
30a.  
\$1050  
100 Imp

Big Branch 48<sup>44</sup>a

John A. Switzer  
130a  
\$5000  
1000 Imp.

24a O. H. Stout 67a.  
\$2275  
200 Imp.

John H. Stout  
13a \$2500  
600 Imp. 40a.

26<sup>20</sup>a

Thomas & Emma Gook  
80a.  
\$2000  
200 Imp

Cynthia Stout  
40a  
\$800  
200 Imp.

Ben F. Stout Sr.  
53<sup>50</sup>a.  
\$1250

Montgomery COUNTY, INDIANA, 1899.

Assessor's Plat-Book for Congressional Township, No. 19.

NAMES OF OWNERS.	Number on Plat.	DESCRIPTION.	Section.	Township.	Range.	Acres.	Hundredths.	Value of Lands.	Value of Improvements.	Value of Lands and Improvements.
John W. Shanklin		Pt. N. 1/2 & Pt. S. W. 1/4	34	19	5	233	51	\$ 3200	\$ 600	\$ 3800
Daniel Boraker		Pt. N. W. 1/4	34	19	5	49	34	800	100	900
Cynthia Stout		Pt. N. E. 1/4	34	19	5	17	75	150		150
Ben F. Stout Sr.		Pt. N. E. 1/4	34	19	5	31		460	400	850
Mrs E. Stout		Pt. N. E. 1/4	34	19	5	31		600	100	700
Thos. Shanklin		Pt. N. E. 1/4	34	19	5	34		680	100	780
Mary Melior		Pt. E. 1/2	34	19	5	2		40	50	90
Mrs J. H. Hurley		Pt. S. W. 1/4	34	19	5	59	99	1000		1000
John Myers		Pt. S. W. 1/4	34	19	5	20		400	100	500
J. G. & R. J. Cooper		Pt. S. E. 1/4	34	19	5	27		300	50	350
Geo. R. & J. E. Brown		Pt. S. E. 1/4	34	19	5	30		200		200
Brooks Thomas		Pt. S. E. 1/4	34	19	5	37	94	1000	300	1300
Gas. W. Comer		Pt. S. E. 1/4	34	19	5	44		1200		1200
						617	53	10600		

For Sections 35 & 36 - 19-5 see after 36-18-5

SECTION No. 34

Congressional Township, No. 19 R. 5

SCALE:—Forty rods to an inch, or ten rods to a space, Congress Land, which is one mile square for a Section.  
Number of acres in this Section, according to the UNITED STATES SURVEY,



