

ASSESSOR'S
PLAT BOOK

1903.

Union, Twp.

MONTGOMERY CO.

Last Name	First Name	Page Number	Notes
Agnew	Mary	158, 159	
Alexander		60	
Allen	Frank	136, 137	
Allen	Moses	130, 131	
Ambrose		119	
Ames	John	189, 190	
Anderson	A B	72	
Anderson	Geo	110, 111	
Anderson	Rachael J	55, 56	
Anderson	Rachel	8	
Annable	Chas N	180, 181	
Armentrout	Eli	61, 62	
Armister		183	
Armstrong	Luran E	151	
Attica Gravel Road		208, 210, 214, 216	
Austin	Arch & Annie	119, 178, 179	
Badgley	Emily E & M V	112, 113	
Bailey	J	183	
Bandel		8	
Barley	Peter	170, 171, 172, 173	
Barnes	Geo	88, 89, 90, 91	
Barston	Fayette P	104, 105	
Batterall	W W	207, 208	
Beatty		72	
Beck	Jas T	119	
Beckner	Oney	126, 127	
Beecher	L D	213, 214	
Bell	Lida	90, 91	
Bell		183	
Bennet	Agnes	187, 188	
Berry	M	183	
Biddle	Geo	215, 216	
Biddle		216	all of
Big 4 RR		75, 77	
Big Branch		218	
Big Pond or Fraley Lake		210	
Biggs	Mary M	122, 123	
Biggs	W H	122, 123	
Billingsley	H M	74, 75, 80, 81	
Binford	David	150, 151	
Binford	Georgetta	120, 121	
Binford	Henry	150, 151	
Binford	Sam'l	174, 175, 186	heirs
Binford Street		71	
Black Creek		121, 139, 159, 212, 216, 220	
Blanton	Hiram	128, 129	
Blanton	Sam'l	144, 145	
Blue	James	31, 32	
Blue	James W	1, 2	
Boldt	T H	180, 181	
Bollman	D C	106, 107	
Boots	Artalinda	72	
Boraker	Walter "etal"	120, 121	
Borst		183	
Bowers	Alexander	55, 56	
Bowers	G W	13, 14	
Bowman		119	
Boxley	Elijah	144, 145	
Boyland	Geo M	150, 151	
Brackett	Nimrod	88, 89	
Braden	W E & C	51, 52	
Brainer		183	
Branch		46	
Branch of Offiel		56	
Brann	John S	183	
Bratton	Chas M	49, 50	
Bratton	Herman A	43, 44	
Bray		72	
Breaks	A W & Flora	138, 139	
Breaks	Alvin	138, 139, 158, 159	
Breaks	Amos A	207, 208	
Breaks	Amos G	209, 210	
Breaks	Calvin	207, 208	
Breaks	J R	213, 214	
Breaks	James R	130, 131	
Breaks	Luther Z	207, 208, 209, 210	
Breaks	Thos B	207, 208	
Britton	E Z	213, 214	
Britton	Everett L	215, 216	
Britton	Jasper N	60	
Britton	W P	11, 12	

Britton	Wm M & F	76, 77	
Brokeshire	Nancy	219, 220	
Brothers	J B & R B	124, 125	
Brown	Marshall A	170, 171	
Brown	Wm M	29, 30	
Bruce		119	
Bruner		183	
Brush		60	
Buchanan	W A	128, 129	
Buckley		183	
Burk	Martha R	98, 99	
Burk		182	
Burkholder	J H	73	
Burkholder	S	11, 12	
Burroughs	Wm	14	
Busenbark	Alice F	61, 62	
Busenbark	Amy L	118	
Busenbark	Anna Laura	100, 101	
Busenbark	Annie	116, 117	
Busenbark	Jos	63, 64	
Busenbark	S L	84, 85, 98, 99	
Busenbark	Sam'l	74, 75	
Busenbark	Wm W	61, 62	
Butcher	Amanda	135	
Byerly	Sarah	55, 56	
Byers	A L	49, 50	
Byrd	Jas F	39, 40	
Byrd	Jas F & M J	29, 30	
Byrd	John C & Mary	3, 4	
Caldwell		119	
Callahan		183	
Campbell	C B	76, 77	
Campbell	David	178, 179	
Campbell	James	176, 177	
Campbell	Jas	119	
Campbell	Mary	140, 141	
Campbell	N	176, 177	
Campbell	Newton	174, 175, 184, 185	
Campbell	O	176, 177	
Campbell		123	
Canine	Geo	5, 6	
Carnes Creek		109, 117	
Carney	Wm & Margaret	134, 135	
Carpenter	Mary J	166, 167	
Carr	W B	29, 30	
Carroll	John	170, 171	
Carroll	Michael	134, 135	
Carroll	Thomas	136, 137	
Casey	T J	182	
Cash	Laura E	104, 105	
Catholic Cemetery		181, 182	
Catterlin	E F	187, 188	
Catterlin	Oath	166, 167, 176, 177	
Cave	James E	19, 20	
Cave		119	
cemetery		18, 38, 145, 165, 167, 169, 183, 188	
Chadwick	Henry	5, 6, 25, 26	
Chadwick	Jehu	21, 22, 33, 34	
Chadwick	Jeremiah T	21, 22	
Champion	Wm P	154, 155	
Chandler Street		72	
Charters	Ruth E	118	
Chas Edwards gravel road		26, 28, 44	
Chesterson	Geo	27, 28	
Chesterson	J T S J	39, 40	
Chesterson	M & M	27, 28	
Childers	J J	60	
Childers	Margaret	55, 56	
Childers	Wm	118	
Childers		60	
Christ	W	60	
church		4, 18, 22, 38, 46, 107, 121, 127, 143, 145, 169, 171, 186, 188	
City of Crawfordsville		183	
Clark	Alvin	142, 143, 144, 145, 174, 175, 176, 177	
Clark	Vincent	172, 173, 174, 175	
Clark	Wm A	3, 4, 5, 6	
Clements	Andrew	17, 18, 19, 20	
Clevenger	Wm R & Emma	152, 153	
Clifford	H	76, 77	
Clifton	John	57, 58	
Clodfelter	M	108, 109	
Clore	Johnson	122, 123, 183	
Clossin	Finley R	27, 28	
Closson	A	29, 30	
Cold Storage Co		183	
Cole	E	183	
College		72	
Collins	F	183	addition
Colman	Deborah T & Susan E	35, 36	
Comer	J P	120, 121	
Comer	Jas M	78, 79	

Comer	Jas W	219, 220	
Compton	Emma	148, 149	
Congar	J M	213, 214	
Conover	C F	86, 87	
Conrad	Frank	150, 151	
Conrad	G W	146, 147	
Conrad	Geo W Jr	126, 127, 148, 149	
Conrad	Geo W Sr	126, 127, 128, 129	
Conrad	Jas M	144, 145	
Conrad	Jas W	126, 127	
Conrad	John C	126, 127	
Coons	Frank	150, 151	
Coons	G W	116, 117	
Coons	Jane A	98, 99	
Coons	Levi M	37, 38	
Coons	W H	90, 91	
Coons	W S	106, 107	
Coons		60, 119	
Cope	J J & R J	219, 220	
Cope	Malinda	213	
Corns	Asa	47, 48	
Corporation line		10	
Cougar	Ira	120, 121	
Cougar	J	215, 216	
Cougar	Mary	120, 121	
County Road		58	
Covington Gravel Road		123, 214, 216, 218	
Cowan	Peter J	211, 212	
Cox	Abijah T	150, 151	
Cox	Elisha	23, 24	
Cox		119	
Crabbs	B B & T C	118	
Crabbs	B F	158, 159	
Crabbs	B F & E	158, 159	
Crabbs	Ben F	156, 157	
Craig	Isaac W & Siloam	149	
Craig	Siloam	148	
Crane	Ann E	45, 46	
Crane	Grant	21, 22	
Crawford	C M	72	
Crawford	C M & Clara	72	
Crawford	Clara	53, 54	
Crawford	Henry	80, 81, 126, 127, 128, 129	
Crawford		72	
Crawford	Chas M & Clara	10	
Crawfordsville		10, 183	
Crawfordsville Gun Club		183	
Crawfordsville Ice & Cold Storage		181	
Crawfordsville Pressed Brick Co		180, 181	
Crouch		182	
Croy	Fred	136, 137, 138, 139	
Croy	Prince A	136, 137	
Cumberland	M W	183	
Cunningham	Nellie	13	in pencil
Danville Road		8, 14, 16	
Darlington Gravel Road		68, 125, 167, 169, 179	
Darlington Pike		71	
Darrel		119	
Darter	Amanda	75	
Darter	Stincy	74, 75	
Darter	Wm	123	
Davenport	F	183	
Davidson	David H	65, 66	
Davidson	J & A	134, 135	
Davidson	J F	134, 135	
Davidson	J F "etal"	134, 135	
Davidson	Salome E	63, 64, 65, 66	
Davidson	Samuel	134, 135	
Davidson	Thos	43, 44	
Davidson	Wm A	65, 66, 67, 68	
Davidson	Jasper N	67, 68	
Davis	Bertie	31, 32	
Davis	Chas M	187, 188	
Davis	Isaac	73, 183	
Davis	J W	183	
Davis	Warren Jr	35, 36, 183	
Davis	John C	72	
Davis	John L	102, 103, 104, 105	
Davis		123	
Dawson	Eliza	146, 147	
Dazey	Wm	154, 155, 156, 157	
Deitrich	Wm A "etal"	130, 131	
Delashmit	O M	144, 145	
Demorest	Elizabeth	120, 121	
Demorest	M	112, 113	
Demorest	S B & L B	57, 58	
Detchon	E E	160, 161	
Detchon	Elliott	162, 163	
Detchon	Irvin	180, 181, 182	
Devan	Bridget "etal"	209, 210	
Devan	M	183	

Devan	M T	213, 214
Devan	Mary M	122, 123
Devils Backbone		181
Devon	Bridget	211, 212
Devore		10
Dice	Christopher	3, 4, 19, 20, 27, 28
Dice	F M	13, 14
Dice	Beecher	73
Dirt Road		2, 4, 6, 14, 18, 20, 22, 24, 26, 28, 30, 32, 36, 40, 42, 44, 46, 48, 50, 54, 56, 60, 62, 64, 66, 68, 73, 80, 81, 83, 85, 87, 89, 91, 93, 95, 97, 99, 101, 105, 109, 111, 113, 115, 117, 118, 121, 123, 125, 127, 129, 131, 137, 141, 147, 151, 161, 165, 171, 173, 208, 212, 218, 220
Dirt Road to Ballhinch		105
Donohoe	Jere	156, 157
Douglas	Jas	120, 121
Douglas		183
Douglas	Wm H	120, 121
Douglass	Howard	154, 155
Douglass	Jeremiah	90, 91
Dowden	A W	124, 125
Dowden	James E	146, 147
Downing	Geo	178, 179
Downing	Nancy	178, 179, 180, 181
Doyle	Eliza	183
Doyle		183
Driver	Chas A	144, 145
Driver	Geo	144, 145
Driver	Mary	144, 145
Dry Branch		10, 12, 124
Duckworth	T	8
Dunwiddie	Nancy	74, 75
Durham	Geo T	176, 177
Durham	Sarah	8
Durham	W H	134, 135
Easley	Ben	114, 115
Edwards	C D	156, 157
Edwards	Curtis	158, 159
Edwards	Curtis & ER	158, 159
elevator		118
Ellis	B	8
Elliott	Ezekiah	72
Elmore	C W & Levia	119
Elmore	Martha	119
Elrod	Priscilla	213, 214
Emmer		73
Emmert		119
Emmet	Lewis	106, 107
Endeen	M J	211, 212
Endicott	D R & M	119
Engle	J B & M J	152, 153
English		183
Enoch	A P	172, 173, 187, 188
Enoch	Darwin	182, 183
Enoch	Geo	166, 167
Enoch	George	152, 153
Enoch	Ora H	186
Enoch	Rhoda	3, 4, 33, 34
Epperson	W T	47, 48
Evans	J J	25, 26
Everett	Eliza	136, 137
Everett	Jonathan	160, 161, 211, 212
Everson	A B	68
Everson	J K	162, 163, 180, 181
Everson	Thos & R	67, 68
Falen		183
Farlon		73
Farlow	A	119
Faust	R B & Flora	146, 147
Fell	Nany	183
Fenton	Anna	184, 185
Fink	Commodore & S	128, 129
Fisher	Sam	61, 62
Flannegan	Alfred B	168, 169
Flannigan	A B	124, 125
Flannigan	Ella	125, 152, 153
Flannigan	Noah	128, 129
Fleming	Richard	140, 141
Fleming	John F	140, 141
Fletcher	F A & Mary C	114, 115
Fletcher	Julia F	11, 12, 13, 14, 15, 16, 116, 117
Ford		81
Fordyce		183
Forest Hall		72
Foster	L E	29, 30
Foust	John M	55, 56
Foust	Jos	3, 4
Foust	Sarah J	170, 171
Fraley	Mary A	162, 163
Frame		60
Freco	Frank	162, 163

Freeman	Dan	90, 91	
Fullen	A J	183	
Fullen	A J & T B	158, 159	
Fullen	J	183	
Fullen	T B	158, 159	
Fuller	Geo W	140, 141	
Galey	J H & W B	98, 99	
Galey	James M	23, 24, 104, 105	
Galey	Jas W	43, 44	
Galey	John V	17, 18	
Galey	Jos M "etal"	182	
Galey	Leroy C	43, 44	
Galey	S W	45, 46, 98, 99	
Galey	S W & W B	43, 44	
Galey	Sam	2, 86, 87	
Galey	Samuel	1, 2	
Galey	W S & SW	45, 46	
Galey	Wm S	25, 26	
Galey		119	
Gallagher	A	73	
Galloway	A	187, 188	
Galloway	Andrew	45, 46	
Galloway	C	119	
Garr	Fred "etal"	5, 6	
Gerard	D N & E M	74	
Gerard	D W & E	75	
Ghoman	Theodore	86, 87	
Gibson	Lemuel	74, 75	
Gibson Street		72	
Gilkey	H J	74, 75	
Gilliland	Chas	207, 208	
Gilliland	James	100, 101	
Gilliland	Jas B	102, 103	
Gilliland	Lydia J	1, 2, 86, 87	
Gilliland	Maggie	100, 101	
Gilliland	Wm C	35, 36, 37, 38	
Gillis	Anna	96, 97	
Glover		60	
Goble	Watts	186	
Goeman	Joe	86, 87	
Goff	Robert	100, 101	
Gott		119	
Graham	John R	126, 127	
Graham	Ellen E	88, 89	
Graham & Houston		72	1st addition
Grant Avenue		72	
Gravel Pit		161	
Gravel Road		14, 30, 35, 38, 42, 48, 50, 52, 54, 56, 60, 62, 70, 83, 115, 117, 118, 119, 123, 127, 129, 133, 137, 141, 143, 145, 147, 149, 153, 157, 159, 161, 163, 165, 179, 181, 182	
Graves	F A & R M	27, 28	
Gray	Jasper N	5, 6	
Gray	Sarah T	207, 208	
Gray	Wm & E	5, 6	
Gray	Wm C	3, 4	
Gray	Wm Jr	217, 218	
Gray	Wm M	207, 208	
Gray		119	
Green	Jas P	174, 175	
Greencastle Gravel Road		2, 32, 35, 58	
Greencastle Road		8, 10	
Gregg	Julia B	72	
Gregg	Sarah M	21, 22, 23, 24	
Griffin	T & S	187, 188	
Griffith	J W & Margaret	156, 157	
Grimes	Edward & Alice	31, 32	
Grimes	George	31, 32	
Grimes	James P	15, 16	
Grimes	Jas P & Alice	41, 42	
Grimes	Margaret	187, 188	
Grimes	Sarah	31, 32	
Grimes	W G	76, 77	
Gross	Frank	37, 38	
Groves	O B & J E	98, 99	
Grubb	Wm	108, 109	
Grubb	Wm M	94, 95	
Gully	Eva M	124, 125	
Gully	Sarah J	136, 137	
Guntle	A	29, 30	
Guntle	Adam	15, 16	
Guntle	Christian	67, 68	
Guntle	Manuel	19, 20	
Guntle	Phillip	67, 68	
Hadley		72	
Haines	J W & Florence	215, 216	
Hall	Amy A	124, 125	
Hall	Jas H	80, 81, 123	
Hall	Kelly	74, 75	
Hall	Sarah E	82, 83	
Hallam	James	17, 18, 19, 20	
Hammer	David	211, 212	

Hankin	Wm	219, 220	
Hankins	William	8	
Harding	Henry	11, 12	
Harding	John A	31, 32	
Harlan	W T & wife	19, 20	
Harlan		60, 119	
Harper	Lucy A	119	
Harris	Leslie	76, 77, 120, 121	
Harris	Robert & Lydia A	154, 155, 156, 157	
Hartley	Emma	178, 179	
Harwood	A J	108, 109, 110, 111	
Harwood	Flora	94, 95	
Harwood	Mary F	106, 107	
Harwood	Perry F	215, 216	
Harwood	Richard H	114, 115	
Hass & Son		73	
Hauk	J	68	
Hays	Amanda M	31, 32	
Hays	H S & Nettie	183	
Hays	Samuel	31, 32	
Hedges	J	73	
Henderson	Oscar J	130, 131	
Henry	Wm	124, 125	
Herr	Curtis & Francis	112, 113	
Hessler	Benton F	27, 28	
Hester	Benton S	41, 42	
Hiatt	M	8	
Hills		183	
Himes	D C	69, 70	
Himes	Geo W	63, 64	
Himes	Wm	69, 70	
Himes	W C	65, 66	
Hipes	Wm	23, 24, 45, 46	
Hipes	Wm T	25, 26	
Hitch	Eliza	130, 131	
Hitch	Ellen	131	
Hitch	Jemima	130, 131	
Hitch	John S	130	
Hitch	Wm H	132, 133	
Holden	C N	11, 12	
Hole	David	124, 125, 148, 149, 150, 151	
Hole	David C	146, 147	
Hole	Oscar	142, 143	
Holmes	N	73	
Hoover		8	
Hopkins	Robert	152, 153, 154, 155	
Horney	Frank	172, 173	
Hostetter	Catherine	112, 113	
Hovey	Wm	180, 181	
Hovey		72	
Howard	James	1, 2	
Huffman	Angeline	215, 216	
Hughes	D W	132, 133, 134, 135	
Hughes	Emma	136, 137	
Hughes	Jacob	72	
Hullett	W H	183	
Hunt	John T	27, 28	
Hunt	Wilson	128, 129, 130, 131	
Hunt	Wm	108, 109	
Hutchinson	James	39, 40	
Hutton	Geo W, Jr	152, 153	
Hutton	John M	150, 151	
Hutton	Mary	130, 131	
Hutton	Q G	164, 165	heirs
Hutton	Sam'l M	152, 153	
Hutton	Samuel	166, 167	
Hutton	W J	154, 155	
Immel	Fred	170, 171	
Indianapolis Gravel Road		4, 6, 20, 22, 74	
IO I & W RR		18	
Irons	Thos	219, 220	
Irwin	Margaret	128, 129	
Jackman	Susan & Willils	146, 147	
Jackson	David C	146, 147	
Jackson	Martha	27, 28	
Jackson	Robt D & Clara M	126, 127	
Jennison	A C	72	
Jennison	O P	72	
Jennison		72	addition
Jobe	J M	114, 115	
Jobe	Lina	116, 117	
John Line Free Gravel Road		16, 18	
Johnson	E C	209, 210	
Johnson	Jos	172, 173	
Johnson	George	55, 56	
Johnson	John	35, 36	
Johnson	W W	21, 22	
Jolly	Mary J	162, 163	
Jones	Geo W	74	
Jones	George W	75	
Jones	Isaac W	96, 97, 108, 109	

Jordan	John B & Susan E	130, 131	
Keese	Margaret	120, 121	
Kellar	Dan	94, 95	
Kellar	Geo	162, 163, 183	
Kellar	H M	112, 113	
Kellison	Eliza	144, 145	
Kelsey	Stella	53, 54	
Kelsey	Wm	60	
Kennedy	Elijah	186	
Kennedy	Jos	88, 89	
Kennedy	P S	157	
Kennedy	P S	10	
Kennedy	Peter S	96, 97, 98, 99	
Kennedy	Rachael	118	
Kennedy	S	10	
Kennedy	S M	154, 155	
Kennedy	S M & S J Rundell	156, 157	
Kennedy		10	1st addition
Kennedy		10	2nd addition
Kepler	J	119	
Kessler	Samuel B	65, 66	
Keys	C F	60	
Kiley	Hannah	17, 18	
King	D	213, 214	
King		72	
Kinsey	Joe	5, 6	
Kirkendall	I W & M H	61, 62	
Klinger	J W	73	
Knox	Ellen	148, 149	
Konstanzer		8	
L N A & C RR		16, 30, 42, 44, 50, 68, 70, 73, 135, 157, 163, 181	
Ladoga Gravel Road		40, 52, 66	
Land and Imp Co		73	
Lane	Johanna	183	
Largent	Jonathan	142, 143	
Larrick	I	13, 14	
Larrick	J	13, 14	
Laughlin		119	
Lawhorn	E	183	
Layne	Flora	138, 139, 140, 141	
Layne	John B	140, 141	
Layne	Patrick & Margaret	138, 139	
Layne	William M	27, 28	
Lee	Alice L	160, 161	
Lee	Flint	76, 77	
Lee	Geo W	172, 173	
Lee	M J	182	
Lee	Mary	8	
Lee	William L	138, 139	
Leher		119	
Lepper		183	
Lewellyn	Hare	106, 107	
Liberty Street		72	
Lick Street		24	
Line	Eliza	33, 34	
Line	John	33, 34	
Line	Seth E	186	
Line	Seth E "etal"	33, 34	
Linn	Jos B	21, 22	
Linn	Juliet	45, 46	
Linn		60	
Liter	J H	156, 157, 164, 165	
Liter	John H	154, 155	
Liter	M A	156, 157, 164, 165	
Liter	Martin A	154, 155	
Liter	Martin H	86, 87	
Little Offiel Creek		105	
Locke	Josiah	94, 95	
Lofland	John M	138, 139	
Lofland	Julia	138, 139	
Lollis	W	68	
Lollis	Wm E & M	49, 50	
Long	Amanda	33, 34	
Long	Ben M	176, 177	
Long	Calvin	172, 173	
Long	Geo	67, 68	
Long	Henry	156, 157	
Long	James	61, 62	
Long	Laura V	65, 66	
Long	Luther R	140, 141	
Long	Sam'l T	174, 175	
Long	Wm	176, 177	
Lookabill	A H	74, 75	
Luster	Thos	65, 66, 67, 68	
Lye Creek		127, 149	
Lye Creek Ditch		133	
Lynch	Thos	3, 4, 5, 6	
Mack	Jas B	41, 42	
Magill	Sarah E	27, 28	
Mahan	O P	96, 97	
Main Street		71	

Malsbury	J	73	
Mangus	Edgar C	49, 50	
Mangus	Wm	49, 50, 51, 52, 65, 66	
Manson	C	183	
Market Street		71	
Markley	Geo	41, 42, 49, 50, 51, 52	
Martin	Arch	29, 30	
Martin	Arch Jr	39, 40, 41, 42	
Martin	Arch Sr	23, 24, 39, 40, 45, 46, 47, 48	
Martin	David H	15, 16	
Martin	Isaac	27, 28, 40	
Martin	Nancy	8	
Martin	Sam	19, 20	
Martin	Tabitha	29, 30	
Martin		119	
Martz	Margaret A	128, 129	
Mason	Clara M	142, 143	
Mason	Elizabeth	17, 18	
Mason	O M	142, 143	
Mason	Thos L & Anna E	132, 133	
Masonic Cemetery		8	
Mastin	Laura E	186, 187, 188	
Mastin	W H	187, 188	
Match Factory		73	
Maxwell	F O	119	
Maxwell	Frank	72	
May	George F	37, 38	addition
McClamrock	L B	138, 139	
McClamrock	A S	189, 190	
McClamrock	Amy A	189, 190	
McClamrock	John & Sons	152, 153	
McClamrock	L B	136, 137	
McClamrock	T B	158, 159	
McClamrock	Wm B	136, 137	
McClelland	Allice	156, 157	
McClellan	Wm	72	addition
McCluer	J B	213	
McCormack	Florence	76, 77	
McCormick	Hugh	3, 4	
McCormick	Hugh	3, 4	
McCormick	L E	29, 30	
McCoy	Geo W	150, 151	
McCullough	Henry A	128, 129	
McCullough	J C	187, 188	
McCullough	John C	186	
McDonald	Isabelle	146, 147, 148, 149	
McDonald & Steele		74, 75	
McFarland	C O	183	
McIlrath	Morton	112, 113	
McIntyre	Mary C	207, 208	
McIntyre	M C & D M	217, 218	
McIntyre	Mary J	215, 216	
McKinley	Sarah A	207, 208	
McKinley	Wilson	122, 123	
McKinsey	Mary	82, 83	
McLeod	Oliver	82, 83, 88, 89	
McMakin	Jos C	92, 93	
McMakin	Jos J	90, 91	
McMullen	Charles	55, 56	
McMullen	Henry	120, 121	
McMullen		183	
McMurry	Ephriam	29, 30	
McMurry	William	25, 26	
McNeely	Rachael	14	
McNelty		73	
McNierney		73	
Messmore	John J	207, 208	
Miligan	Joseph	72	
mill		188	West end additior
Miller	Chas M	184, 185	
Miller	Jacob	184, 185	
Miller	Jas	114, 115	
Miller		60, 75	
Milligan	F	110, 111	
Milligan	Harry	73	
Milligan	Jos	182	
Milligan	Joseph	72	
Milligan		8	1st addition
Mills	Jennie	211, 212	
Mills	John	211, 212	
Mills Street		8	
Milner	Abigail	170, 171	
Misener	Silas	186, 187, 188	
Mitt	S A	74	
Montgomery County		179	
Montgomery County Fair Grounds		71	
Montgomery County Poor Farm		181	
Morgan Street		71	
Morris	Media T	213, 214	
Morrison	Alfred	148, 149	
Morrison	Cornelius	150, 151	

Morrow	Charles	25, 26	
Morrow	Chas	19, 20	
Mote	Chas	106, 107	
Mouth of Offiel		95	
Moyer	W S	55, 56	
Murry	Howard H	57, 58	
Myers	Geo	76, 77	
Myers	T N	183	
N M Mfg Co		60	
Nelson	Monroe	53, 54	
Nelson	O M & Olive M	17, 18	
New Richmond Gravel Road		139, 159, 161, 182	
Newlin	Jemima	187, 188	
Nicely	Charles T	15, 16	
Nicholas C		49, 50	
Nichols	Frederich	74, 75	
Nichols	G A	100, 101	
Nicholson	W H	39, 40	
Niven	Dr	43, 44	
Noble	S T & Thomas	118	
Nolan	Harry "etal"	136, 137	
Nolan	John A	137	
Nolan	T E	182	
North		183	
Nutt	Aaron	82, 83, 88, 89, 90, 91, 96, 97	
Nutt	Annie	82, 83	
Nutt	J	76, 77	
Nutt	John	80, 81, 82, 83, 88, 89, 90, 91	
Nutt	Jonathan	82, 83	
Nutt	Jonathan	84, 85	
Nutt	S A	75	
Nutt	Sanford	82, 83	
Nutt	Sant	88, 89	
O I & W RR		10, 20, 22, 24, 28, 72, 73, 79, 218	
Oak Hill Cemetery		182	
Oak Street		71	
Odd Fellows Cemetery		10	
Offiel Creek		56, 87, 89, 91, 95	
Old Danville Gravel Road		68	
Old Dirt Road		77	
Oliphant & Lockett		73	
Oliver	Benjamin	15, 16	
Oliver	Chas	53, 54	
Oliver	Emily	53, 54	
Oliver	Frank	49, 50	
Oliver	Jackson	51, 52	
Orphans Home		75	
Orr	John	108, 109	
Orr	John	112, 113	
Osborne		72	
Overcoat Gravel Road		173, 177	
Overcoat Road		173, 175	
Pague	A F	43, 44	
Parkinson	Elizabeth	110, 111	
Patton	Elmer M & S M	152, 153	
Pavey	B	176, 177	
Paxton	Thos M	146, 147	
Paxton	William	128, 129	
Payne	W V	120, 121	
Peimock	John H	19, 20	
Peinrock	John	3, 4	
Pennifeather		183	
Perry Street		72	
Perrysville Gravel Road		75	
Peterman	C C	94, 95	
Petro	O M	126, 127	
Phelps	Mary	67, 68	
Phillistine Field		72	
Pickeral	Asa	150, 151	
Pickerall	A	168, 169, 170, 171	
Pickerall	E G & E C	170, 171	
Pickle	Joseph	35, 36	
Pike Street		71	
Pine Street		71	
Pitman	Fred & Adeline	15, 16	
Plunkett		73	
Pointer	Mary M	88, 89	
Porter	Benj	5, 6	
Posey	Eliza A	187, 188	
Poynts	James R	60	
Poyntz	William R	57, 58	
Poyntz	Wm R	63, 64, 102, 103	
Price	M	182	
Prospect Street		8	
Pugh	F D	37, 38	
Pugh	L C	119	
Pursell	M J	182	
Quick	A B	215, 216	
Quick	Amos B	209, 210, 213, 214	
Quick & Remley		209, 210	
Ramey	J W	15, 16	

Randell	Jas G	53, 54	
Rattle Snake Creek		60, 95, 105, 118	
Razor	Henry	116, 117	
Redman	Harvey	150, 151	
Redmond	Harvey	124, 125	
Remley	Albert	98, 99, 100, 101	
Remley	David	122, 123	
Remley	Elizabeth	63, 64, 120, 121	
Remley	F B & Edith	209, 210	
Remley	John	84, 85	
Reynolds		183	
Rhoades	Savannah	69, 70	
Rice	William A	55, 56	
Rice	Wm A	53, 54	
Richmond		8	
Ripley Twp		79	
Ristine	Ben T	10	
Ristine	H H	8	
Road to Ford		183	
Robbins	J H	73	
Robert Finch gravel road		35	
Robertson	A	178, 179	
Robertson	Nettie	178, 179	
Rosabaum		183	
Ross	C W	182	
Roundtree		183	
Rundell	A J	154, 155	
Rush	Alexander	100, 101	
Rush	Elizabeth	112, 113	
Rush	Jeptha	110, 111	
Rush	Levi	13, 14	
Rush	Mariah E	142, 143	
Rush	R N	110, 111	
Rutledge	Jas	119, 186	
Ryan	M	73	
Sanders	James A	47, 48	
Sanders	Jas	49, 50, 69, 70	
Sargent	Jonathan	154, 155	
Sarver	Al	110, 111	
Saxe	Eliza	124, 125, 152, 153	
Schmelter		119	
school		8, 12, 16, 38, 40, 44, 52, 60, 62, 83, 87, 91, 103, 107, 119, 123, 135, 145, 147, 155, 165, 175, 182, 186, 216, 220	
Scott		119	
Sellers	Marshall H	187, 188	
Sellers	O M	19, 20	
Sellers	Ora & Nancy McCormick	33, 34	
Sellers	Ora M	3, 4	
Sellers	Ruth	25, 26	
Sennet	W T	11, 13	
Sennett		12, 14	
Shanklin	Geo	219, 220	
Shanklin	John	78, 79	
Shanklin	John W	219, 220	
Shanklin		220	all of
Shannondale Gravel Road		185, 188	
Shaver	S H	5, 6, 119	
Shean	J	10	
Shepherd	John T	15, 16, 29, 30	
Shepherd		8, 60	
Sheridan	Elizabeth	150, 151	
Shoemaker	John	126, 127	
shop		188	
Shrina Branch		151	
Shue	John	90, 91, 92, 93	
Shular	Louis	80, 81	
Sidener	Margaret	11, 12	
Simeon & S K Rice		11, 12	
Simms	Amanda E	37, 38	
Simms	Enoch	136, 137	
Simms	Jake	136, 137	
Simms	Louis	211, 212	
Simms	Louise	213, 214	
Simms	Sam'l	94, 95, 96, 97	
Simpson	A L	130, 131, 132, 133	
Skaggs		119	
Slattery	Mary	162, 163	
Small Branch		113	
Small Creek		24, 220	
Smiley	A B & Martha	182	
Smith	A	215, 216	
Smith	A B	124, 125	
Smith	Adelaide	124, 125	
Smith	C T	5, 6	
Smith	Chas F	184, 185	
Smith	Chas W	67, 68, 69, 70	
Smith	F A	132, 133, 142, 143	
Smith	Frank	15, 16	
Smith	Frank V	73	
Smith	Geo	74, 75	
Smith	Geo W	76, 77	

Smith	Jackson	119	
Smith	Jennetta	60, 61, 62	
Smith	John W	1, 2	
Smith	Kate	138, 139	
Smith	Laura M	75	
Smith	Laura W	74	
Smith	Leathy	187, 188	
Smith	M W	11, 12	
Smith	Nancy K	5, 6	
Smith	Nora & F M	184, 185	
Smith	R	60	tenant
Smith	Robert A	61, 62	
Smith	Robert A & J	61, 62	
Smith	Vincent	5, 6, 15, 16	
Smith	W H	184, 185, 187, 188	
Smith	Wm H	1, 2, 119	
Smith		183	
Smith	Mary	47, 48	
Smith & Duckworth		41, 42, 43, 44, 49, 50	
Snyder	David	84, 85	
Snyder	Elizabeth	216	heirs
Snyder	Sam'l C	213, 214	
Snyder	W H & M D	213, 214	
Snyder		183	
South Corporation Line		8	
Spencer	Augustus	17, 18	
Spencer	J	168, 169	
Springer	Frank	180, 181	
Stafford	G W	25, 26	
Stafford	Geo W	119	
Stafford	J W & Mary	178, 179	
Stafford	John	19, 20	heirs
Stafford	Otis	21, 22	
Stafford	Thos	178, 179	
Stafford	Wm A	21, 22, 23, 24	
Stafford	Wm A & B A	21, 22	
Stamper	S E	29, 30	
Steele	Amanda J	209, 210	
Steele	Lucy	35, 36	
Stewart	Laurinda	60	
Stilwell		183	
Stipes	John	73	
Stitt	Mary	119, 178, 179	
Stone	Will	75	
Stone		74	
Stonecipher	William	160, 161	
Stout	Ben	219, 220	
Stout	Ben F Sr	217, 218	
Stout	Cynthia	217, 218, 219, 220	
Stout	John W	217, 218	
Stout	O W	217, 218	
Stout	Wm E	215, 216, 219, 220	
Stover	Isaac	162, 163, 180, 181	
Strohl		183	
Stump	Laurinda	106, 107	
Stump	Perry	106, 107	
Stump	Will	106, 107	
Stump	Wm	108, 109	
Stump	Wm & Amy	108, 109	
Stump		73	
Sugar Creek		73, 79, 81, 91, 93, 95, 111, 121, 123, 125, 147, 149, 153, 155, 163, 181, 183, 220	
Surface		123	
Sutton	C J	166, 167	
Sutton	Fannie	166, 167	
Sutton		119	
Swain	Jeremiah J	21, 22	
Swain		22	all of
Swank	Jacob	209, 210, 211, 212	
Swearengen	Jas T	178, 179, 180, 181	
Swearengen	M	183	
Swearengen	Mary J	178, 179, 180, 181	
Swearingen	Jas	74, 75	
Swift	Lerry & Susan	63, 64	
Swindler	Virginia	104, 105	
Switzer	Jno A & B	207, 208	
Switzer	John & Bentoln	217, 218	
Switzer	John A	215, 216, 217, 218	
Symmes	Sam	106, 107	
Symmes		8	
T H & L RR		16, 38, 60, 62, 73, 119, 167, 169, 171, 179	
T H & L RR land		124, 125, 151, 171	
Talbott	David W & Nancy	183	
Talbott	J N and L	125	
Tapp	M & R N	63, 64	
Tapp	M C & R N	53, 54	
Tapp	Oscar	144, 145	
Taylor	C W & Emma J	168, 169	
Taylor	James	136, 137	
Terre Haute Gravel Road		2, 87, 102, 103, 117	
Thomas	Brook	219, 220	

Thomas	C & B	187, 188	
Thomas	Dexter H	67, 68	
Thomas	Frank	219, 220	
Thomas	Walter A	120, 121	
Thomas	William	156, 157	
Thomas	Wm	162, 163, 164, 165	
Thompson	A	8, 72	
Thompson	Addie	8	addition
Thompson	Dallis	67, 68	
Thompson	J W	132, 133	
Thompson	Jas	8	
Thompson	Jas	108, 109	addition
Thompson	Nicholas	76, 77	
Thompson	W	213, 214	
Thompson	Walter	210, 211, 212, 215, 216	
Thompson		68	2nd addition
Tile Factory		182	
Tilly	M A	27, 28	
Tinsley	John	76, 77	
Tinsley	S	77	
Tinsley		183	
Todd		73	
Tomlinson	Catherine	140, 141, 156, 157, 158, 159	
Tomlinson	Martha J	136, 137	
Tomlinson	William	160, 161	
Tomlinson		182, 183	
Totten	Martha	186	
Townsley	Jerre & Harriet	178, 179	
Trask	Joseph	152, 153	
Trosper & Plunkett		42	
Troutman	Mary	78, 79	
Troutsman Mill		77	
Truitt	Sarah	189, 190	
Tucker	H A	106, 107	
Union of two branches		185	
Union Street		72	
Vail	Abram A	136, 137	
Valley Mill Co		183	
Vancleave	Elizabeth	98, 99	
Vancleave	J W	118	
Vancleave	Jasper & Susan	61, 62	
Vancleave	John	57, 58	
Vancleave	M	8	
Vancleave	Nancy	57, 58	
Vancleave	Ransom	112, 113	
Vangrundy	Ella	150, 151	
Vangrundy	Ella & Peter	124, 125	
Vanscoyoc	J L & G A	25, 26	
Vanscoyoc	Stephen	45, 46	
Vanscoyoc	S W & E E	49, 50	
Vanulteven	A	122, 123, 183	
Vaughn & Casey		114, 115	
Wabash College		72	outlots
Wabash College Champus		72	
Wabash Street		72	
Walder	C G	118	
Wallace	Lew	78, 79	
Walnut Fork		4, 6, 20, 22, 175, 177, 179, 181, 185, 188	
Walters	Emily	134, 135, 140, 141	
Walters	Jas P	51, 52	
Walters	Jas P & John	182	
Walters	Pearl	168, 169, 170, 171	
Ward	Amazon	51, 52	
Ward	Joseph	43, 44	
Ward	Samuel	23, 24	
Warner	Joe	78, 79	
Warner		73	
Warren	Chas E	172, 173	
Warren	Elijah A	27, 28	
Warren	Geo	3, 4, 33, 34	
Warren		73, 119	
Warren	E	25, 26	
Watson	Louisa M	187, 188	
Watson	Sarah F	72	
Watson	W W	1, 2	
Weeks	Mark	49, 50	
Welch	Julia	187, 188	
Weliver	Mary	219, 220	
Weliver	P A	152, 153	
Weliver	Pearson	130, 131	
Wert	Asher	162, 163, 164, 165	
West	F J	178, 179	
West	Sam'l B	154, 155	
West	T J	164, 165	
West Wabash Avenue		10, 72	
White	M J	88, 89	
White	W C	15, 16	
White	W G & L C	29, 30	
Whitesville		68	
Whitset	Jasper	55, 56, 61, 62	
Whittington	Wm T	76, 77	

Wier	Alex	92, 93, 94, 95	
Wier	H	114, 115	
Wier	Jas	94, 95	
Wier	Jas W	96, 97	
Wier	John	92, 93	
Wilcox	George	132, 133	
Wilcox		72	
Wile	J W	168, 169	
Wilhite	E A	13, 14	out lots
Wilhite	E A	92, 93, 94, 95, 96, 97	
Wilhite	E F	35, 36	
Wilhite	Eleazer G	37, 38	
Wilhite	Rollo O	31, 32	
Wilhite		183	
Wilkinson	A H	62	
Wilkinson	Aaron Sr	39, 40, 51, 52	
Wilkinson	Anna	73	
Wilkinson	J	118	
Wilkinson	J W	41, 42	
Wilkinson	John	170, 171	
Wilkinson	A H	55, 56	
Williams	G C	8	
Williams	Jas M	152	
Williams	M	74, 75	
Williams	Mariah	122, 123	
Williams	T J	73	
Williams		77	
Williams	J	73	
Williamson	A H	73	
Willis	David	152, 153, 154, 155	
Wilson	Alex	132, 133	
Wingert	J J	187, 188	
Wingert	John M	47, 48	
Wingert	Julia H	47, 48	
Winningham	Mary	132, 133	
Winters	Jonathan	126, 127	
Wisehart	Samantha	3, 4	
Wisehart	Samantha J	186	
Wisehart	T C	126, 127	
Wray	Henry B	31, 32	
Wray	Martha E	102, 103	
Wray	Mary E & C C	143	
Wray	Sam'l	118	
Wray	W C	60	
Wray	W H	60	
Wren	J F	67, 68, 69, 70	
Wright	J W	114, 115	
Wright	James	61, 62	
Young	Arthur L	5, 6, 17, 18	
Young	Sarah	5, 6	
Young		119	
Youngblood	M J	182	
Yount	Dan	76, 77, 78, 79	
Yountsville Gravel Road		75, 77, 79	
Zachary	A L	5, 6	
Zachary		73	
Zellars	F J	180, 181	
Zimmerman	Wash	178, 179	
Zook	M E	76, 77	
Zook	Oscar M	49, 50	
Zook	Thos & Emma	217, 218	
Zook	Z	183	

W. H. MORRISON & CO.

Manufactured by

STATIONERS, PRINTERS and
BLANK BOOK MANUFACTURERS,

INDIANAPOLIS, INDIANA.

If you wish to duplicate this book, please send us this.

JOB No.

OF MANUFACTURING DEPARTMENT.

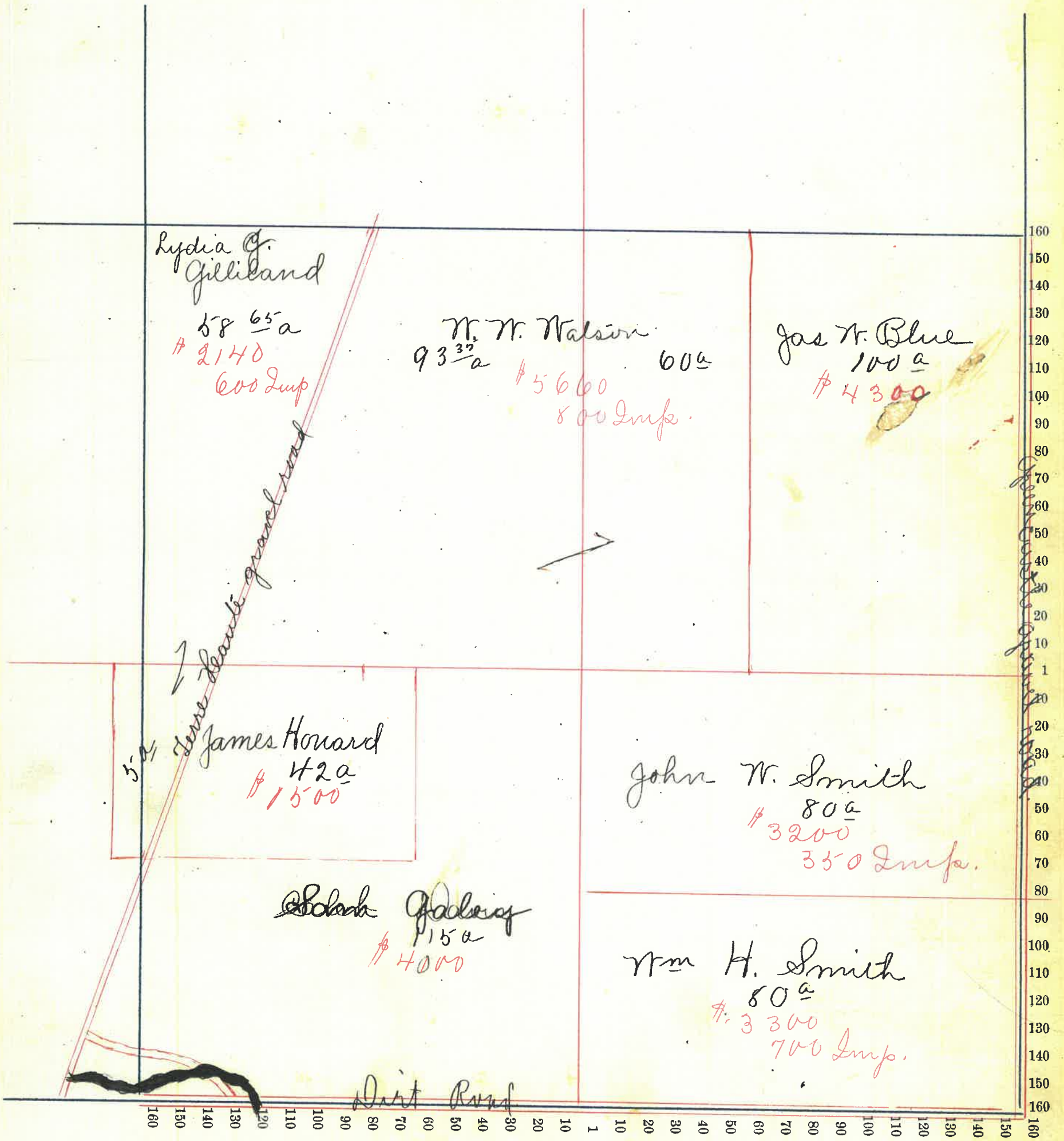
Section No. 18

Congressional Township, No. 18 R. 7

X
e

SCALE:—Forty rods to an inch, or ten rods to a space, Congress Land, which is one mile square for a Section.

Number of acres in this Section, according to the UNITED STATES SURVEY,



Montgomery County, Indiana, 190

Assessor's Plat-Book for Congressional Township, No. _____

NAMES OF OWNERS	Number on Plat	DESCRIPTION	Section	Township	Range	Acres	Hundredths	Value of Land,	Value of Improve-	Value of Lands and
								ments,	Improvements	
✓ Thos Lynch		Pl N. N. 1/4	2	18	4	81	77	2100		2100
✓ Samantha Weihat		Pl N. N. 1/4	2	18	4	28		800		800
✓ John & Mary Byrd		Pl N. N. 1/4	2	18	4	33	76	1550	175	1725
✓ Jos. Foust		Pl N. E. 1/4	2	18	4	82	77	2790	530	3320
✓ Rhoda Crock		Pl N. E. 1/4	2	18	4	82	17	2870	300	3220
✓ Geo. Warren		Pl S. E. 1/4	2	18	4	38	92	1345	615	1960
✓ Christopher Dice		Pl S. E. 1/4	2	18	4	40		1330		1330
✓ Owen Sellers		Pl S. E. 1/4	2	18	4	27	50	690		690
✓ John Keimock		Pl S. N. 1/4	2	18	4	26		700	340	1040
✓ Hugh McCormick		Pl S. 1/2	2	18	4	102	50	2560	460	4020
✓ Wm A. Clark		Pl S. N. 1/4	2	18	4	25	92	728	90	818
x Wm B. Gray		Pl S. N. 1/4	2	18	4	68	17	1450	230	1680
						646	80			

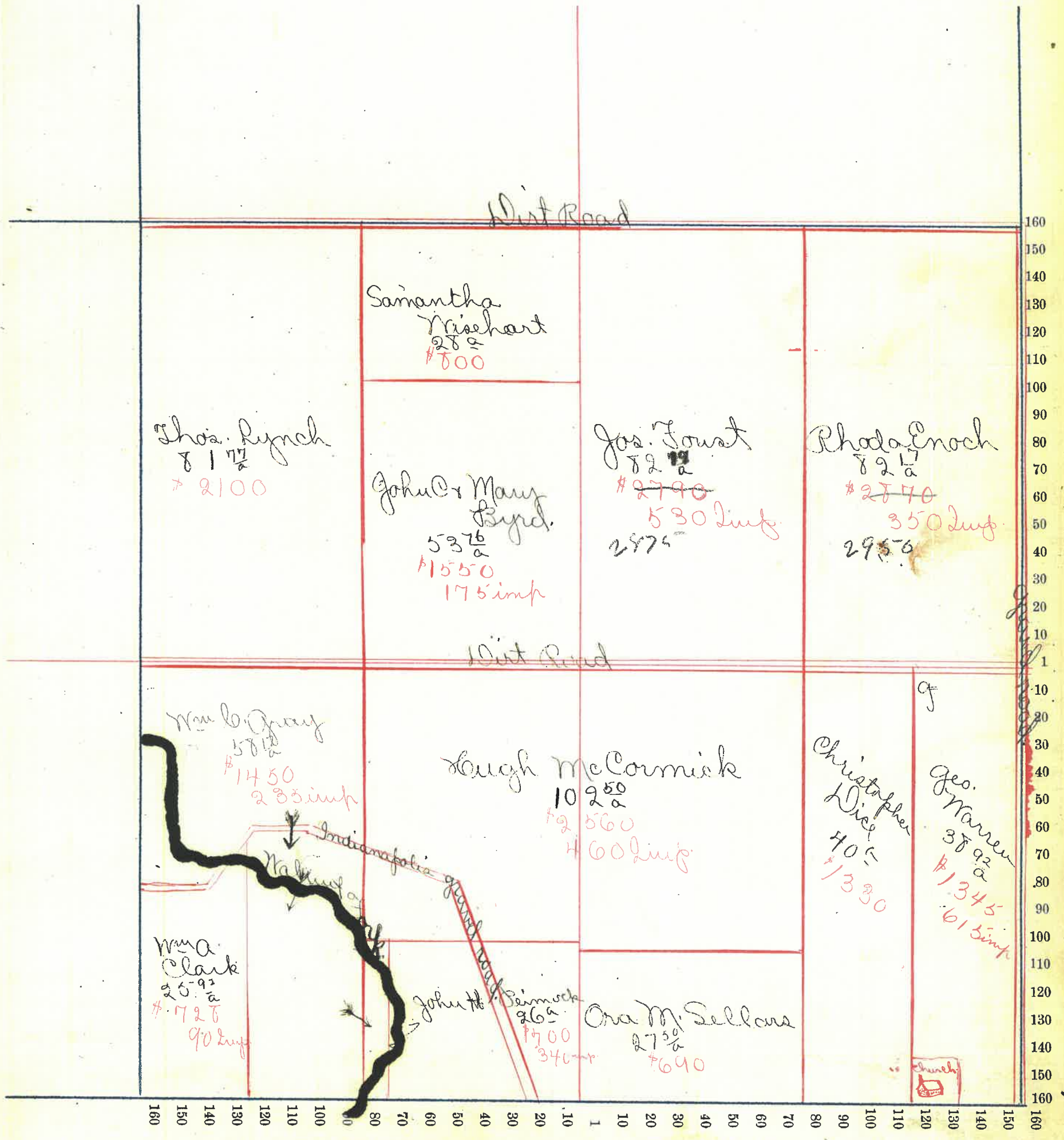
Section No. 2

X

Congressional Township, No. 18 R. H

SCALE:—Forty rods to an inch, or ten rods to a space, Congress Land, which is one mile square for a Section.

Number of acres in this Section, according to the UNITED STATES SURVEY,



Montgomery County, Indiana, 190

Assessor's Plat-Book for Congressional Township, No. _____

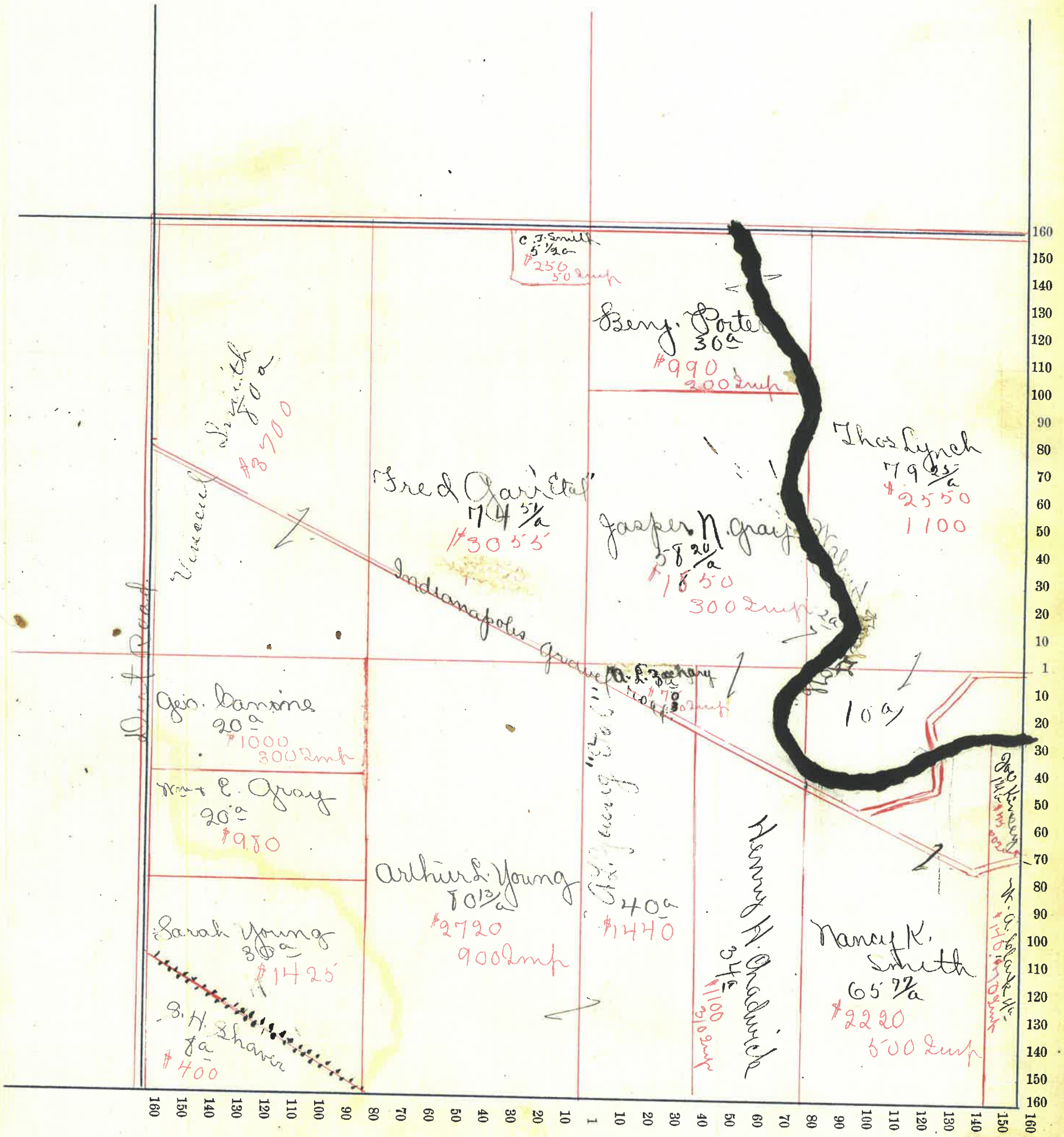
NAMES OF OWNERS	Number on Plat	DESCRIPTION	Section	Township	Range	Acres	Hundredths	Value of Land,	Value of Improve-	Value of Lands and
								ments,	Improvements	
Vincent Smith		Plt N. N. 1/4	3	18	4	80		3700		3700
Geo. Danne		Plt S. N. 1/4	3	18	4	20		1000	300	1300
Wm + E. Opa		Plt S. N. 1/4	3	18	4	20		980		980
Sarah Young		Plt S. N. 1/4	3	18	4	30		1425		1425
S. H. Shaver		Plt S. N. 1/4	3	18	4	8		400		400
Arthur L. Young		Plt S. 1/2	3	18	4	120	13	4160	900	5060
A. L. Zackary		Plt S. E. 1/4	3	18	4	1		70	30	100
Henry Chadwick		Plt S. E. 1/4	3	18	4	34		1100	310	1410
Nancy Smith		Plt S. E. 1/4	3	18	4	65	77	2220	500	2720
W. A. Clark		Plt S. E. 1/4	3	18	4	4		140	70	210
Joe Kinsey		Plt S. E. 1/4	3	18	4	1	25	175	60	135
Shos. Lynch		Plt E. 1/2	3	18	4	89	25	2550	1100	3650
Gasper N. Gray		Plt E. 1/2	3	18	4	60	20	1850	300	2150
Benj. Porter		Plt N. E. 1/4	3	18	4	30		990	200	1190
Fred Garr Etal		Plt N. N. 1/4	3	18	4	74	51	3055		3055
W. L. Smith		Plt N. N. 1/4	3	18	4	5	50	2500	50	300

Section No. 8

Congressional Township, No. 18 R. 4

SCALE:—Forty rods to an inch, or ten rods to a space, Congress Land, which is one mile square for a Section.

Number of acres in this Section, according to the UNITED STATES SURVEY,



Montgomery County, Indiana, 190 .

Assessor's Plat-Book for Union Township, No.

NAMES OF OWNERS

Number on Plat

DESCRIPTION

Section

Township

Range

Acres

Hundredths

Value of Land,

Value of Improve-
ments,

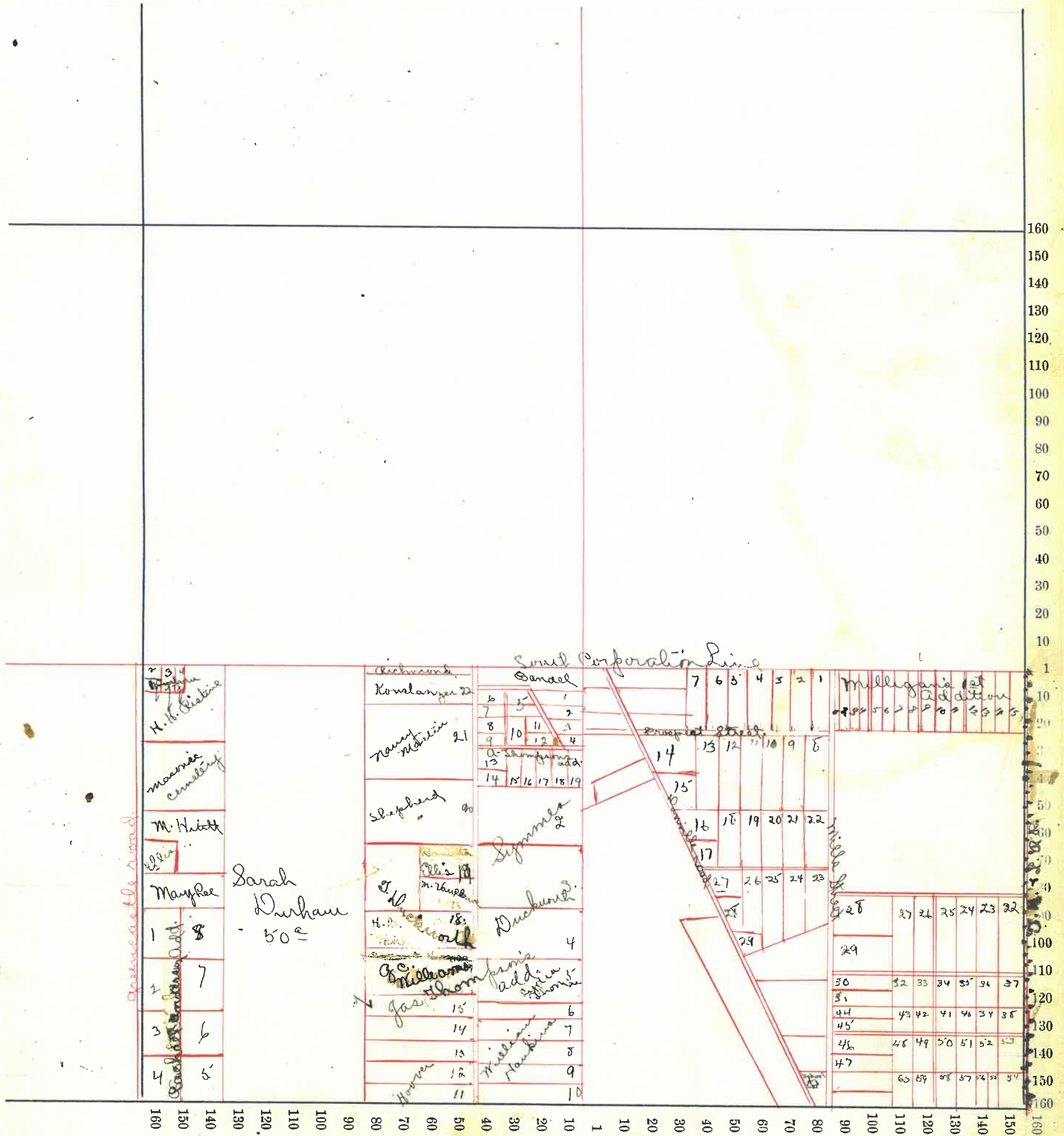
Value of Lands and
Improvements

Section No. 35

Congressional Township, No. 18 R. 4

SCALE:—Forty rods to an inch, or ten rods to a space, Congress Land, which is one mile square for a Section.

Number of acres in this Section, according to the UNITED STATES SURVEY,



Montgomery County, Indiana, 190 .

Assessor's Plat-Book for Union Township, No.

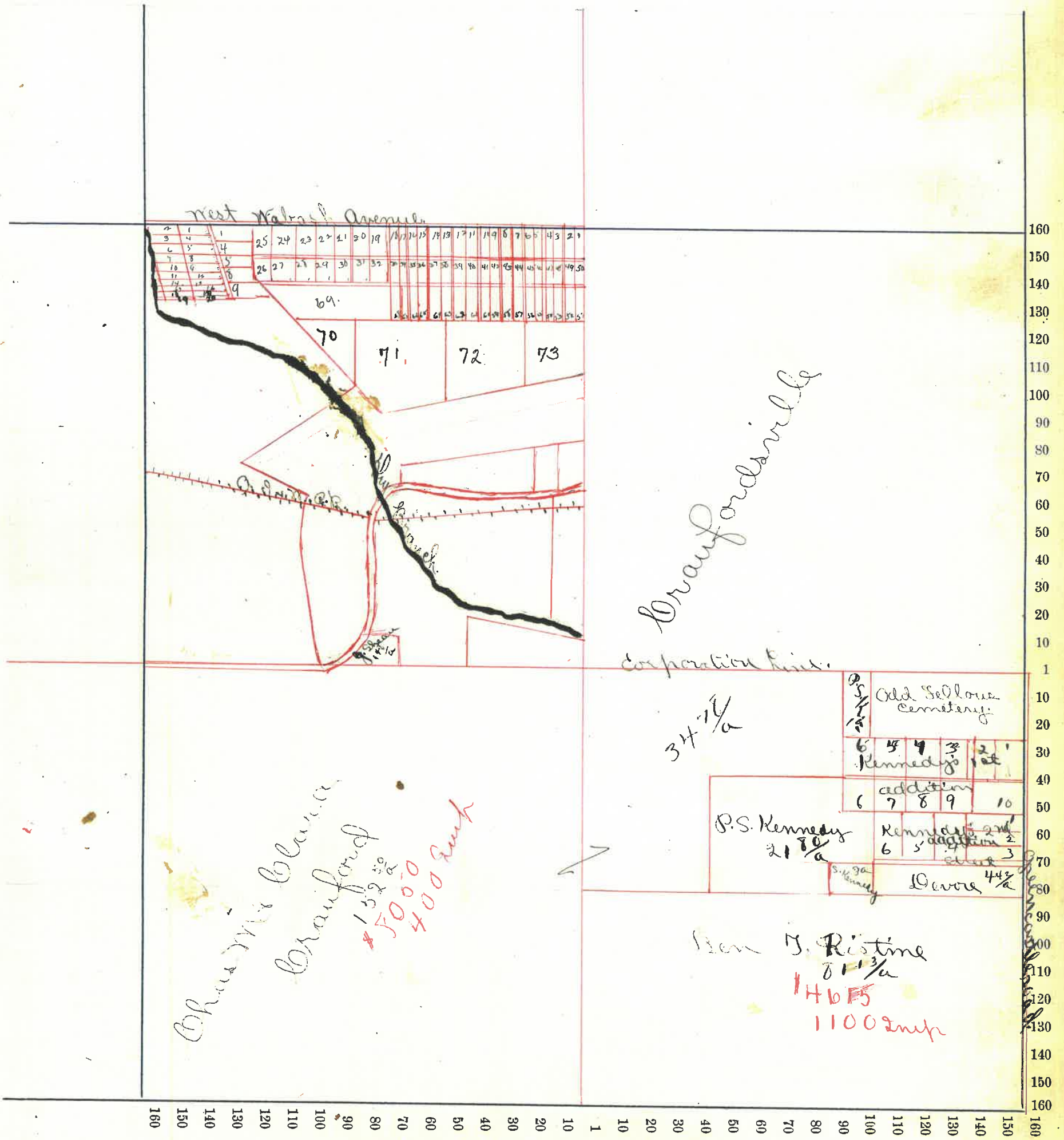
NAMES OF OWNERS	Number on Plat	DESCRIPTION	Section	Township	Range	Acres	Hundredths	Value of Land,	Value of Improve-ments,	Value of Lands and Improvements

Section No. 6

Congressional Township, No. 15 R. 4

SCALE:—Forty rods to an inch, or ten rods to a space, Congress Land, which is one mile square for a Section.

Number of acres in this Section, according to the UNITED STATES SURVEY,



*Chas. M. Blau
Crawford
152
#5000
400 Acre*

Crawfordville

corporation line.

34 1/2 a

*P.S. Kennedy
21 7/8 a*

*Ben J. Ristine
81 1/2 a
146 A
1100 Acre*

*Old Seblow
Cemetery
Kennedy's lot
addition
Kennedy's addition
Devore*

Montgomery County, Indiana, 190 .

Assessor's Plat-Book for Union Township, No. _____

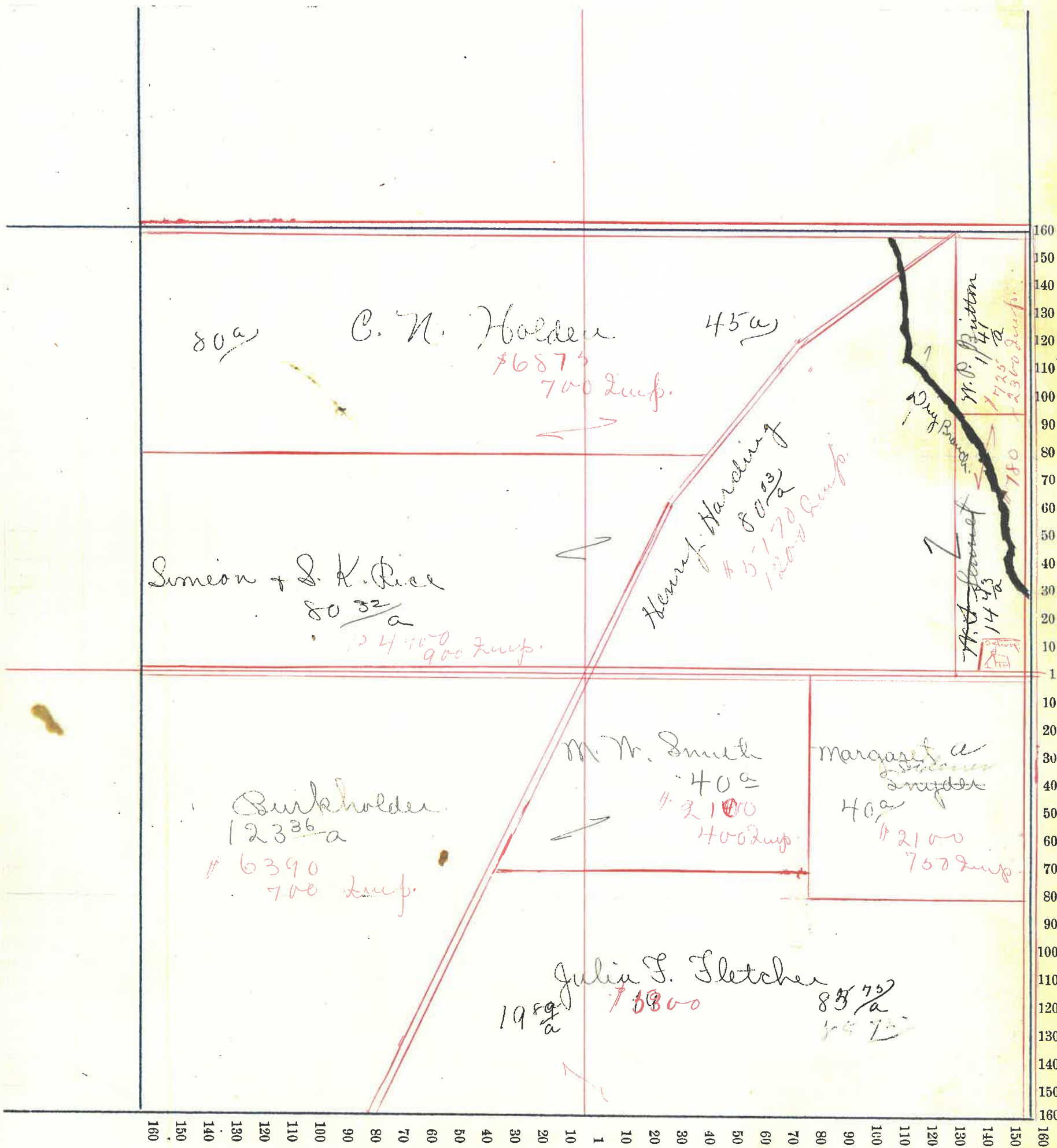
NAMES OF OWNERS	Number on Plat	DESCRIPTION	Section	Township	Range	Acres	Hundredths	Value of Land,	Value of Improve-ments,	Value of Lands and Improvements
✓ C. N. Holden		Pl N. W. 1/4	7	18	4	1.25		6875	700	7575
✓ Henry Harding		Pl N. E. 1/4	7	18	4	80	3	5170	1200	6370
✓ W. J. Sennet		Pl N. E. 1/4	7	18	4	14	43	780		780
✓ W. P. Britton		Pl N. E. 1/4	7	18	4	11	43	725	2300	3025
✓ Margaret Snyder		Pl S. E. 1/4	7	18	4	48		2100	750	2850
✓ M. W. Smith		Pl S. E. 1/4 + S. W. 1/4	7	18	4	41		2100	400	2500
✓ Julia S. Fletcher		Pl S. N. 1/4 + S. E. 1/4	7	18	4	103	64	5300		5300
✓ S. Burkholder		Pl S. W. 1/4	7	18	4	123	36	6390	700	7090
✓ Simeon S. Rice		Pl N. 1/2	7	18	4	80	32	4400	900	5300
						622	3			

Section No. 7

Congressional Township, No. 18 R. H

SCALE:—Forty rods to an inch, or ten rods to a space, Congress Land, which is one mile square for a Section.

Number of acres in this Section, according to the UNITED STATES SURVEY,



Montgomery County, Indiana, 190 .

Assessor's Plat-Book for Union Township, No. _____

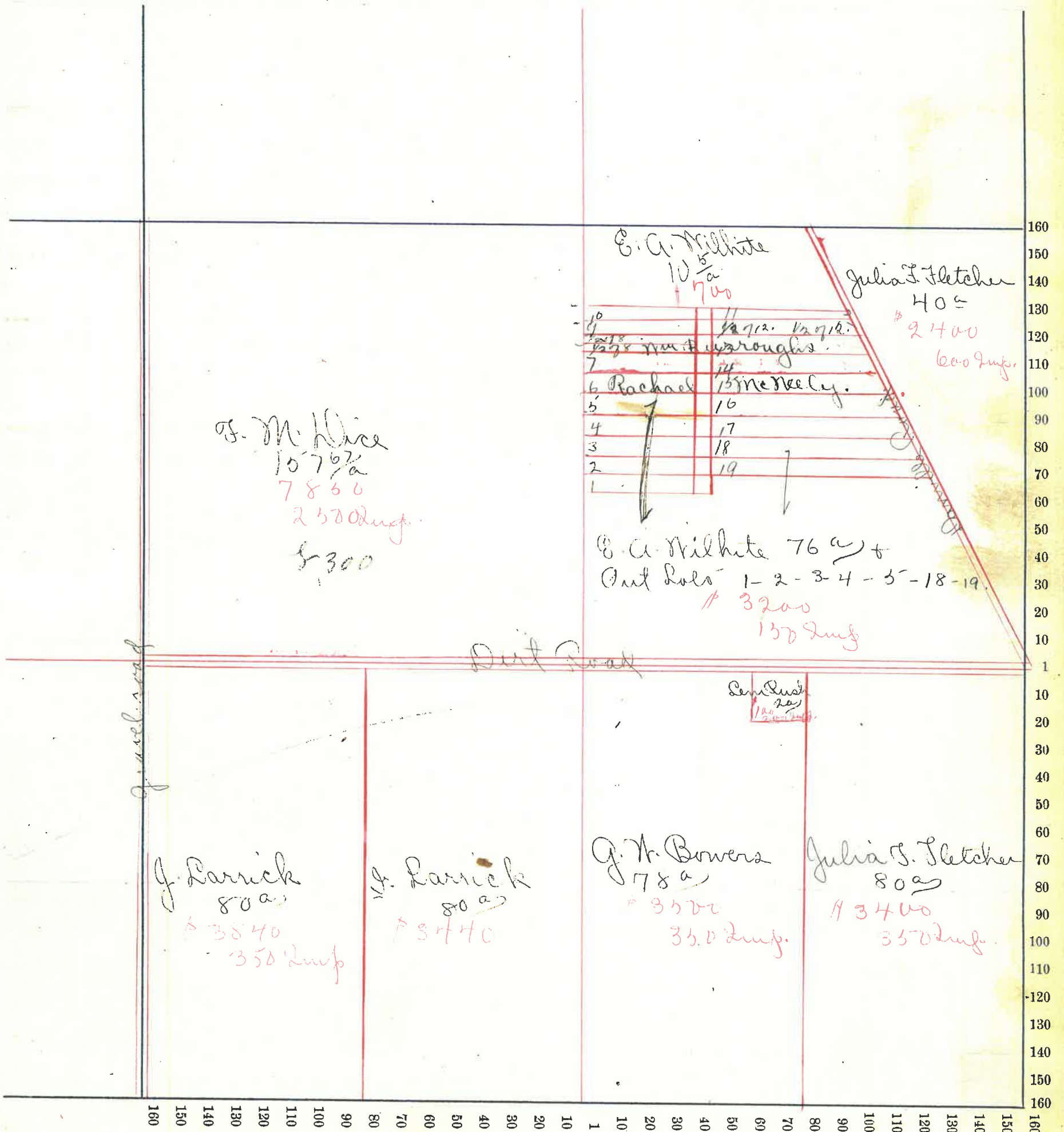
NAMES OF OWNERS	Number on Plat	DESCRIPTION	Section	Township	Range	Acres	Hundredths	Value of Land,	Value of Improve-	Value of Lands and
									ments,	Improvements
J. M. Dice		Pt N.W. 1/4	7	18	4	157	67	7850	250	8100
E. A. Milhite		Pt S.E. 1/4	7	18	4	76	5	3900	150	4050
" " "		Int. Lots 1	8	18	4	79	25	3200	650	
" " "		" " 2								
" " "		" " 3								
" " "		" " 4								
" " "		" " 5								
" " "		" " 18								
" " "		" " 19								700
Julia F. Fletcher		Pt S.E. 1/4	8	18	4	40		2400	600	3000
" " "		Pt S.E. 1/4	8	18	4	80		3400	350	3750
Lim. Rush.		Pt S.E. 1/4	8	18	4	2		100	200	300
G. M. Bowers		Pt S.E. 1/4	8	18	4	78		3500	300	3800
J. J. Parrick		Pt S.W. 1/4	8	18	4	80		3440		3440
J. Parrick		Pt S.W. 1/4	8	18	4	80		3840	350	4190.
Walter Cunningham										

Section No. 8

Congressional Township, No. 18 R. 4

SCALE:—Forty rods to an inch, or ten rods to a space, Congress Land, which is one mile square for a Section.

Number of acres in this Section, according to the UNITED STATES SURVEY,



Montgomery County, Indiana, 190 .

Assessor's Plat-Book for Union Township, No.

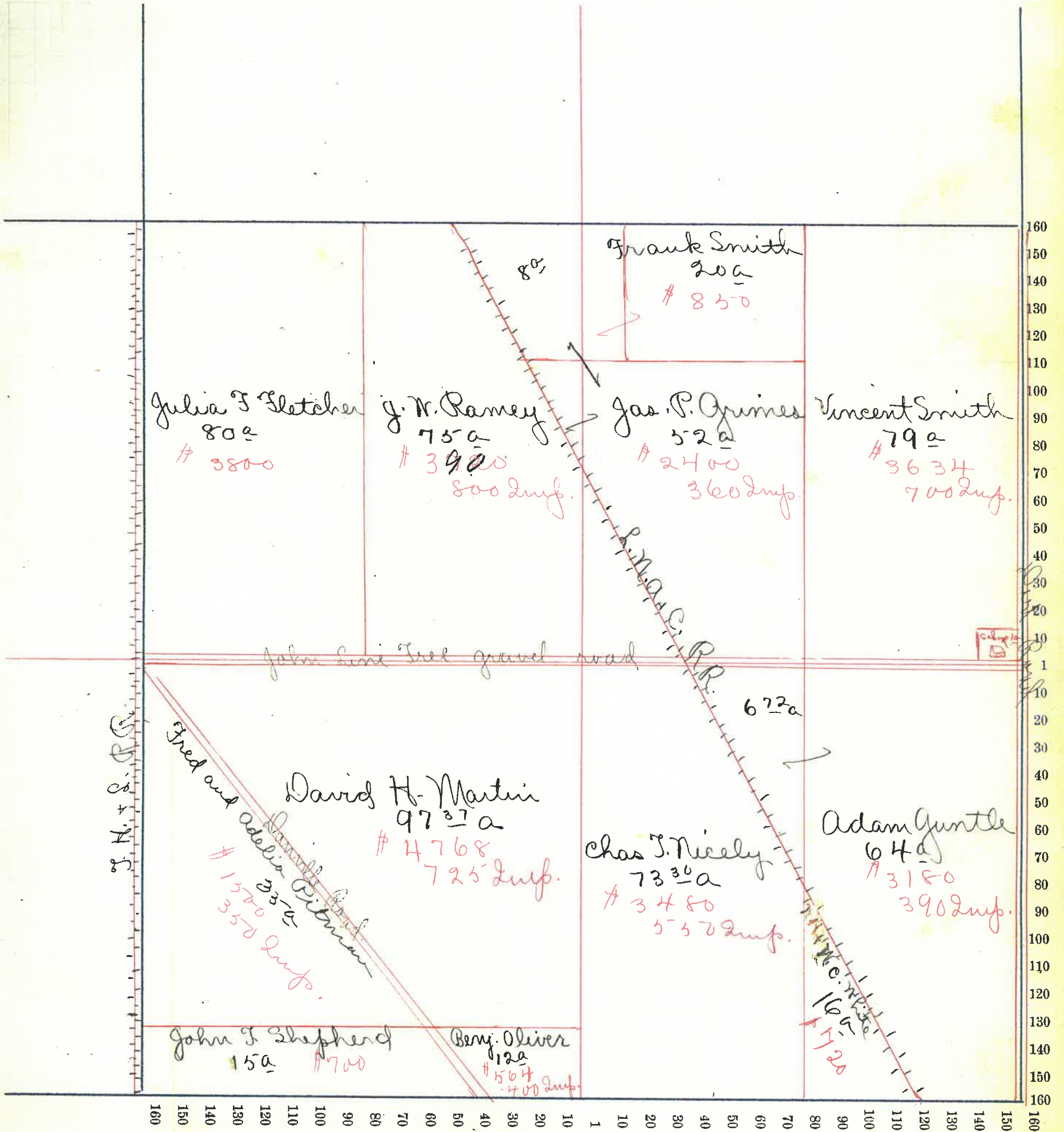
NAMES OF OWNERS	Number on Plat	DESCRIPTION	Section	Township	Range	Acres	Hundredths	Value of Land,	Value of Improve-	Value of Lands and
									ments,	Improvements
✓ Julia F. Fletcher		Pt N. W. 1/4	9	18	4	80		3800		3800
✓ J. W. Ramsey		Pt N. W. 1/4	9	18	4	75		3720	800	5520
✓ Frank Smith		Pt N. 1/2	9	18	4	80		850		850
✓ James P. Guines		Pt N. 1/2	9	18	4	60		2400	360	2760
✓ Vincent Smith		Pt N. E. 1/4	9	18	4	79		3634	700	4334
✓ Fred + Adeline Pitman		Pt S. W. 1/4	9	18	4	35		1500	350	1850
✓ John J. Shepherd		Pt S. W. 1/4	9	18	4	15		700		700
✓ Benjamin Oliver		Pt S. W. 1/4	9	18	4	12		564	400	964
✓ David H. Martin		Pt S. W. 1/4	9	18	4	97	37	4768	725	5493
✓ Charles J. Nicely		Pt S. E. 1/4	9	18	4	73	30	3480	550	4030
✓ W. C. White		Pt S. E. 1/4	9	18	4	16		720		720
✓ Adam Guntle		Pt S. E. 1/4	9	18	4	70	72	3180	390	3570
						634	39			

Section No. 9

Congressional Township, No. 15 R. 4

SCALE:—Forty rods to an inch, or ten rods to a space, Congress Land, which is one mile square for a Section.

Number of acres in this Section, according to the UNITED STATES SURVEY,



Montgomery County, Indiana, 190 .

Assessor's Plat-Book for Union Township, No.

NAMES OF OWNERS	Number on Plat	DESCRIPTION	Section	Township	Range	Acres	Hundredths	Value of Land,	Value of Improve-	Value of Lands and
									ments,	Improvements
Augustus Spencer		Pt N. W. 1/4	10	18	4	145		6750	850	7600
Arthur L. Young		Pt N. W. 1/4	10	18	4	10		350		350
James Ballam		Pt N. E. 1/4	10	18	4	170	30	3525	850	4075
Andrew Clements		Pt N. E. 1/4	10	18	4	16	80	475		475
Elizabeth Mason		Pt N. E. 1/2	70	18	4	34	87	821	300	1121
Sannah Kiley		Pt S. W. 1/4	10	18	4	80		3200	1000	4200
O. M. & Chas. M. Nelson		Pt S. W. 1/4	10	18	4	80		3600	600	4200
John V. Gale		Pt S. E. 1/4	10	18	4	160		7200	800	8000
						680	67			

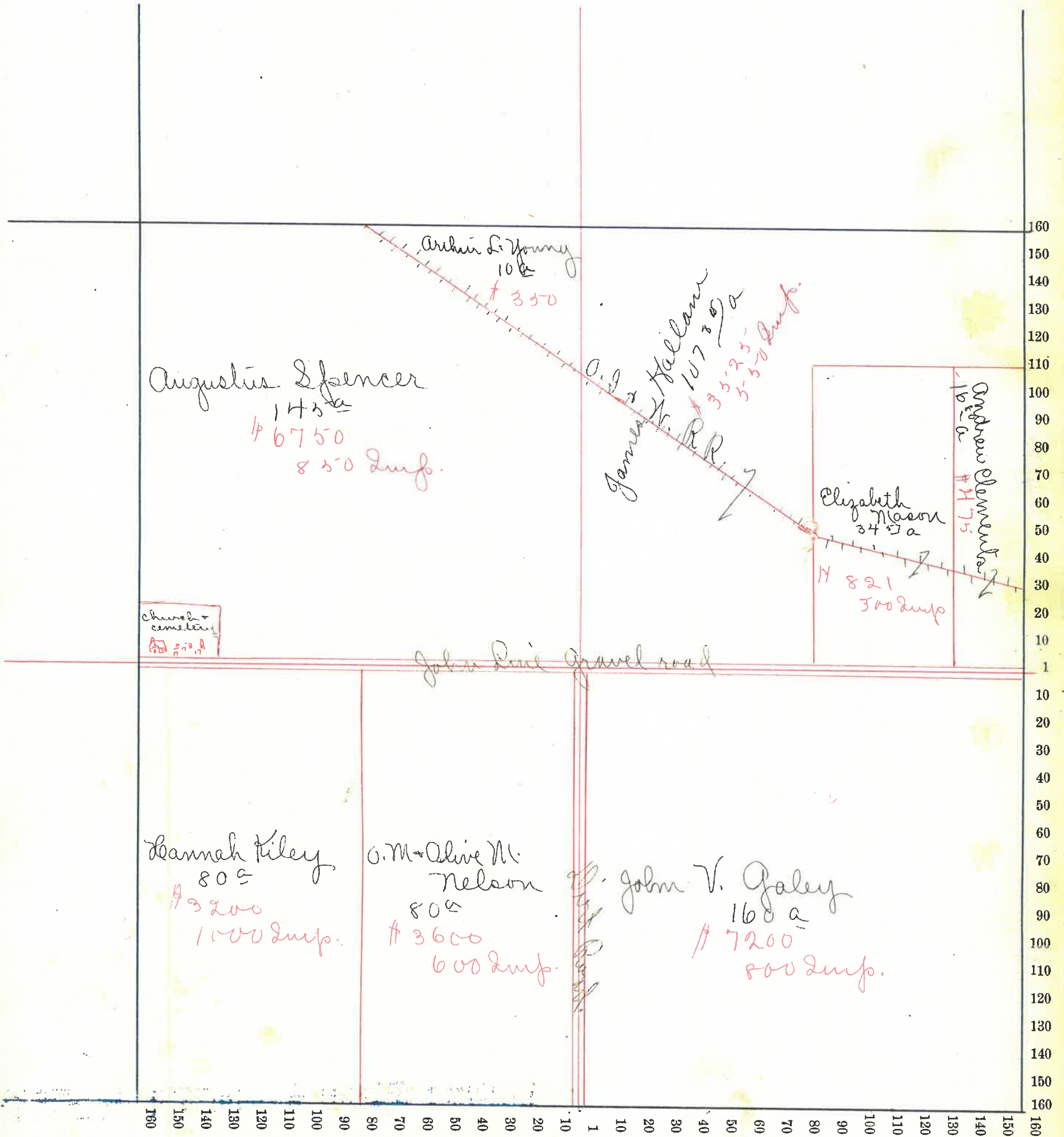
Section No. 10

Congressional Township, No. 18 R. 4

Ex.

SCALE:—Forty rods to an inch, or ten rods to a space, Congress Land, which is one mile square for a Section.

Number of acres in this Section, according to the UNITED STATES SURVEY,



Montgomery County, Indiana, 190 .

Assessor's Plat-Book for Union Township, No. _____

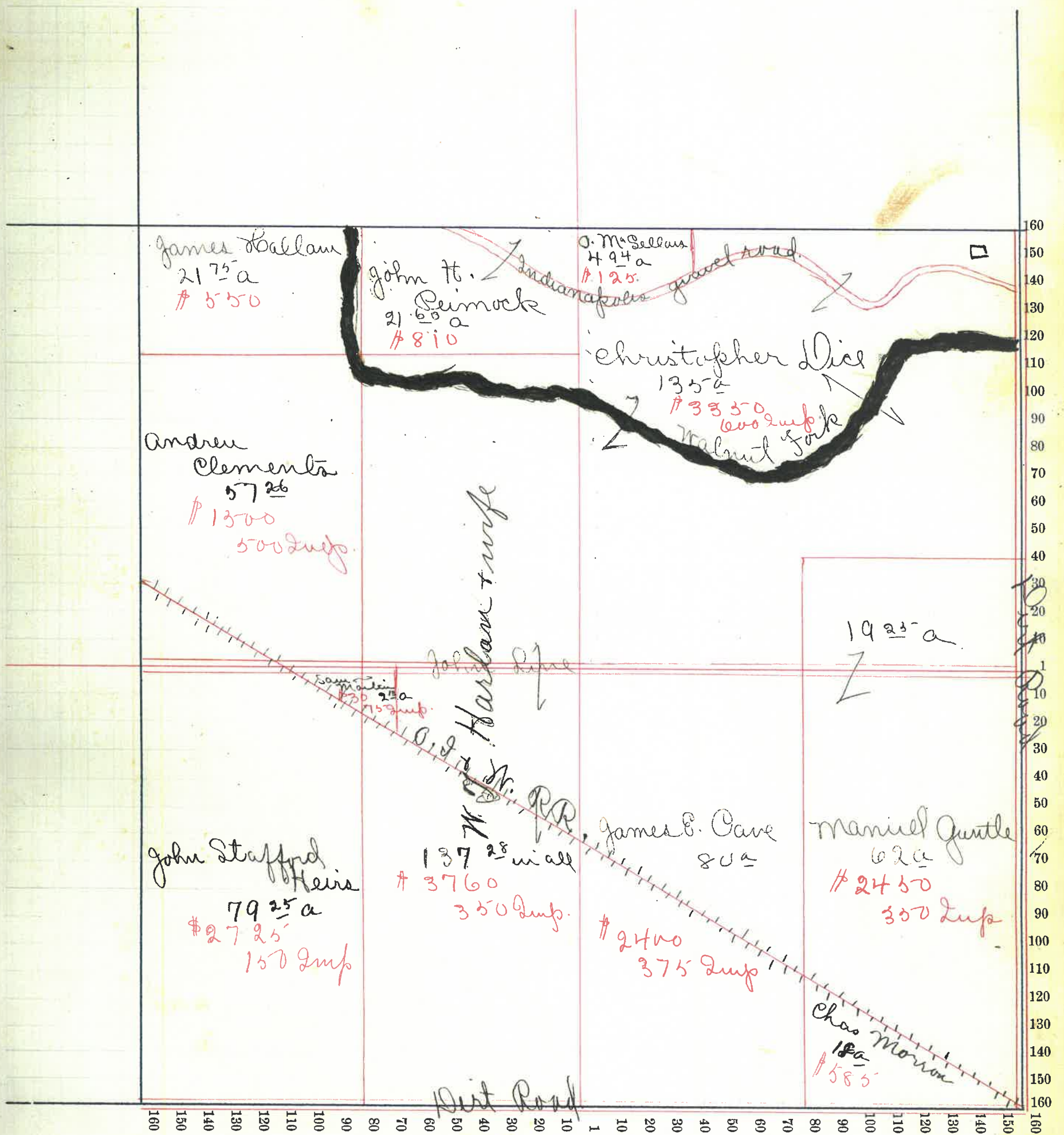
NAMES OF OWNERS	Number on Plat	DESCRIPTION	SECTION			Value of Land,	Value of Improve-ments,	Value of Lands and Improvements		
			Section	Township	Range					
James Coallam		Pt. N. N. 1/4	11	18	4	21	75	530	550	
John H. Reinock		Pt N. N. 1/4	11	18	4	21	60	810	810	
G. M. Sellars		Pt. N. E. 1/4	11	18	4	4	94	125	125	
Christopher Dice		Pt. N. E. 1/4	11	18	4	135		3350	600	3950
Andrew Clements		Pt. N. N. 1/4	11	18	4	57	26	1500	500	2000
John Stafford		Pt S. N. 1/4	11	18	4	79	25	2725	150	2875
W. S. Harlan & wife		Pt N. 1/2	11	18	4	137	28	3760	350	4110
James E. Dave		Pt S. E. 1/4	11	18	4	80		2400	375	2775
Chas Morrow		Pt. S. E. 1/4	11	18	4	18		585		585
Manuel Guntle		Pt. E. 1/2	11	18	4	81	25	2450	350	2800
Sam Martin		Pt N. 1/2	11	18	4	2	13	30	75	105
					678		46			

Section No. 11

Congressional Township, No. 18 R. 4 C X

SCALE:—Forty rods to an inch, or ten rods to a space, Congress Land, which is one mile square for a Section.

Number of acres in this Section, according to the UNITED STATES SURVEY, _____



Montgomery County, Indiana, 190 .

Assessor's Plat-Book for Union Township, No. _____

NAMES OF OWNERS	Number on Plat	DESCRIPTION	Section	Township	Range	Acres	Hundredths	Value of Land,	Value of Improve-ments,	Value of Lands and Improvements
✓ Jeremiah J. Swain		Pt. S. W. 1/4 ^{1/2} 1/4 ^{1/2}	12	18	4	170	90	4488	300	4788
✓ John Chadwick		Pt. N. W. 1/4	12	18	4	40		1120		1120
✓ W. W. Johnson		Pt. N. E. 1/4	12	18	4	68		2000		2000
✓ Grant Crane		Pt. N. E. 1/4	12	18	4	28	75	600	100	700
✓ Otis Stafford		Pt. N. E. 1/4	12	18	4	43	50	1130	300	1430
✓ Sarah M. Gregg		Pt. S. E. 1/4	12	18	4	10	13	275		275
✓ W. A. & B. A. Stafford		Pt. S. E. 1/4	12	18	4	26	26	735		735
✓ W. A. Stafford		Pt. S. E. 1/4	12	18	4	93	50	2325	500	3325
✓ Jeremiah J. Chadwick		Pt. S. W. 1/4	12	18	4	158	92	4400	900	5300
* Gas. B. Linn		Pt. S. W. 1/4	12	18	4	20	10	150		150
						641	10			

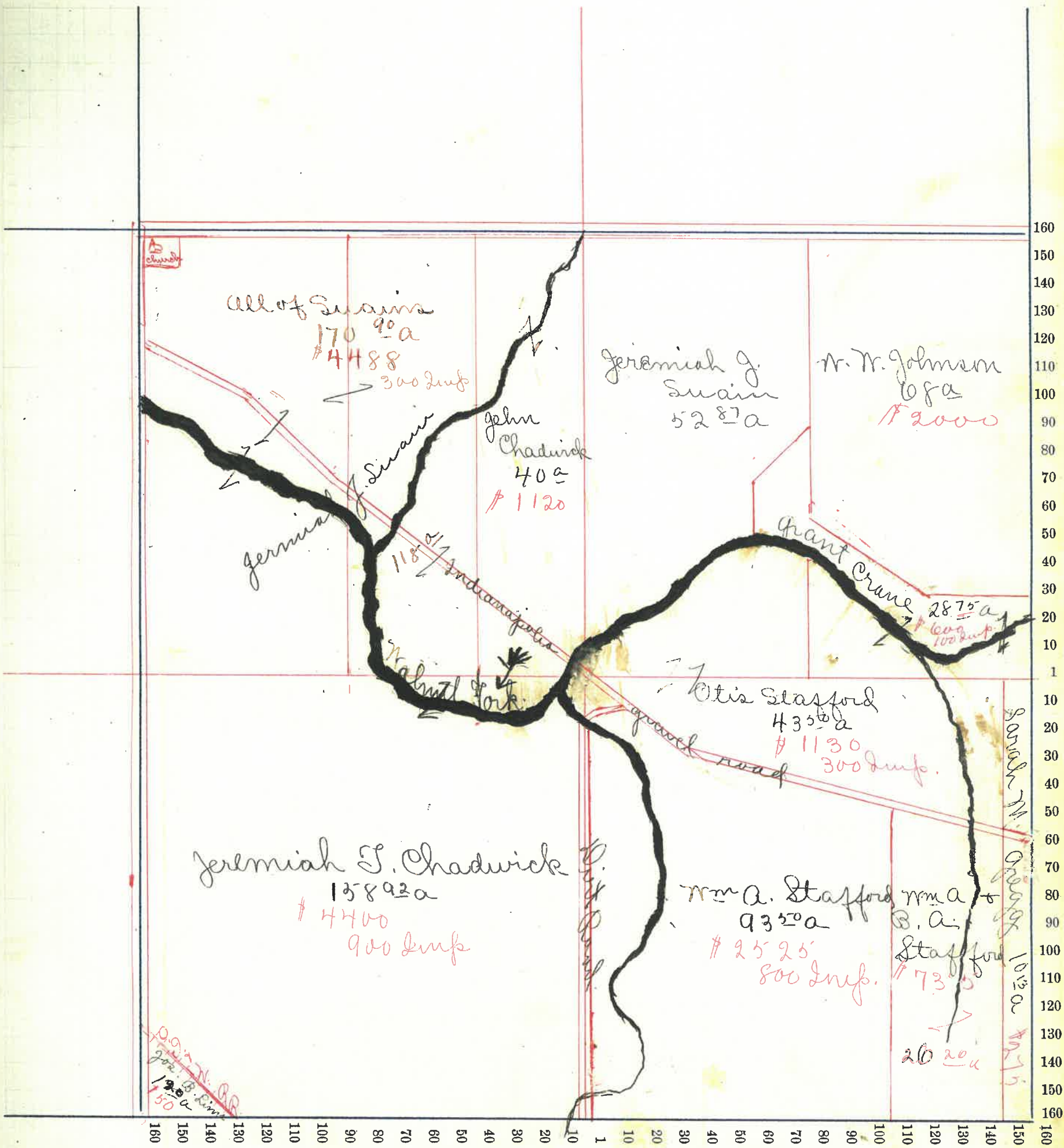
Section No. 12

X C

Congressional Township, No. 18 R. 4

SCALE:—Forty rods to an inch, or ten rods to a space, Congress Land, which is one mile square for a Section.

Number of acres in this Section, according to the UNITED STATES SURVEY,



Montgomery County, Indiana, 190 .

Assessor's Plat-Book for

Union

Township, No.

NAMES OF OWNERS	Number on Plat	DESCRIPTION	Section	Township	Range	Acres	Hundredths	Value of Land,	Value of Improve-ments,	Value of Lands and Improvements
✓ Elisha Cox		Pl N. W. 1/4	13	18	4	116.22		3212	550	3762
✓ Samuel Ward		Pl N. W. 1/4	13	18	4	40		1200		1200
✓ James M. Galley		Pl S. W. 1/4	13	18	4	108		3500	900	4400
✓ Arch Martin		Pl S. W. 1/4 & S. E. 1/4	13	18	4	212		6540	330	6890
✓ Sarah M. Gregg		Pl N. E. 1/4	13	18	4	124.86		3750	100	3850
✓ Wm Stipes		Pl N. E. 1/4	13	18	4	20		575		575
✓ Wm A. Stafford		Pl N. E. 1/4	13	18	4	10		330		330
						631.08				



Section No. 13

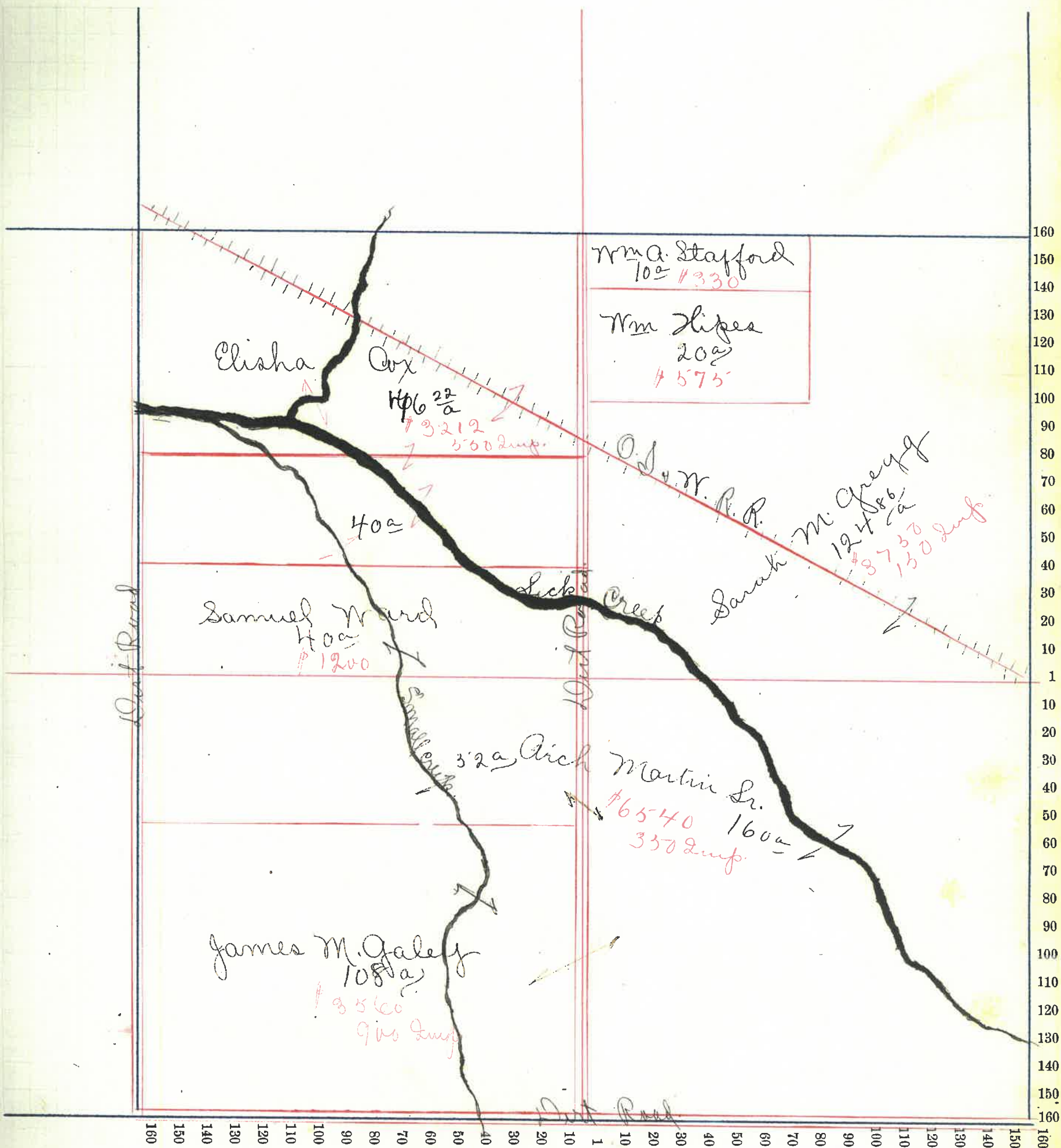
X

Congressional Township, No. 15 R. 4

8

SCALE:—Forty rods to an inch, or ten rods to a space, Congress Land, which is one mile square for a Section.

Number of acres in this Section, according to the UNITED STATES SURVEY,



Montgomery County, Indiana, 190 .

Assessor's Plat-Book for Union Township, No. _____

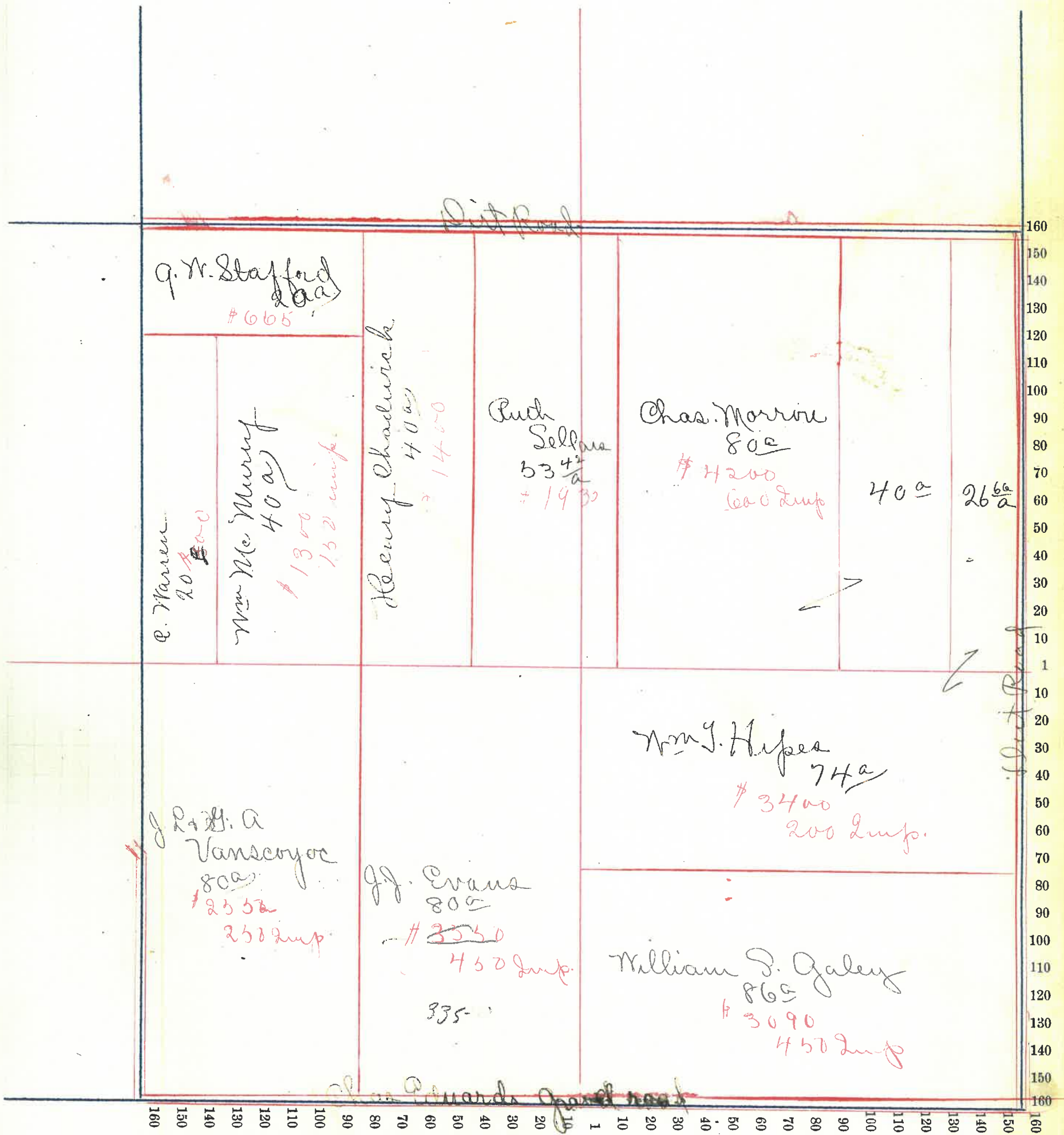
NAMES OF OWNERS	Number on Plat	DESCRIPTION	Section	Township	Range	Acres	Hundredths	Value of Land,	Value of Improve-ments,	Value of Lands and Improvements
✓ G. W. Stafford		PT N. W. 1/4	14	18	4	20		665		665
✓ E. Warren		PT N. W. 1/4	14	18	4	20		800		800
✓ William Mc Murry		PT N. W. 1/4	14	18	4	40		1300	100	1400
✓ Henry Chadwick		PT N. W. 1/4	14	18	4	40		1400		1400
✓ Ruth Sellers		PT N. W. 1/4 - N. E. 1/4	14	18	4	53	42	1935		1935
✓ Charles Morron		PT N. E. 1/4	14	18	4	100		4200	600	5000
✓ Wm S. Hipes		PT E. 1/2	14	18	4	100	66	3400	200	3600
✓ Wm S. Gally		PT S. E. 1/4	14	18	4	86		3090	450	3540
✓ J. J. Evans		PT S. W. 1/4	14	18	4	80		3550	450	4000
✓ J. L. + G. A. Vanscoyoc		PT S. W. 1/4	14	18	4	80		2550	250	2800
								650	8	

Section No. 14

Congressional Township, No. 18 R. 4

SCALE:—Forty rods to an inch, or ten rods to a space, Congress Land, which is one mile square for a Section.

Number of acres in this Section, according to the UNITED STATES SURVEY,



Montgomery County, Indiana, 190 .

Assessor's Plat-Book for Union Township, No. _____

NAMES OF OWNERS	Number on Plat	DESCRIPTION	Section	Township	Range	Acres	Hundredths	Value of Land,	Value of Improve-ments,	Value of Lands and Improvements
William M. Rayne		Pt N. W. 1/4	15	18	4	80		2600	600	3200
H. A. & R. M. Graves		Pt N. W. 1/4	15	18	4	80		3140	250	3390
Isaac Martin		Pt S. E. 1/4	15	18	4	80		3000		3000
Elijah A. Warren		Pt S. E. 1/4	15	18	4	80		3400	600	4000
Fidelity R. Crossin		Pt S. W. 1/4	15	18	4	38	40	2032	450	2482
John J. Hunt		Pt S. W. 1/4	15	18	4	30		1050	200	1250
Newton F. Hessler		Pt S. W. 1/4	15	18	4	20		750	250	1000
M. A. Tilly		Pt S. W. 1/4	15	18	4	13	11	430		430
M. M. Chesterson		Pt S. W. 1/4	15	18	4	10		350	200	550
Martha Jackson		Pt S. W. 1/4	15	18	4	1		35	100	135
Christopher Dice		Pt S. E. 1/4	15	18	4	80		3200	350	3550
Geo. Chesterson		Pt S. E. 1/4	15	18	4	80		3200	500	3700
Sarah B. Magill		Pt S. W. 1/4	18	18	4	24	93	750	170	1020
						627	44			

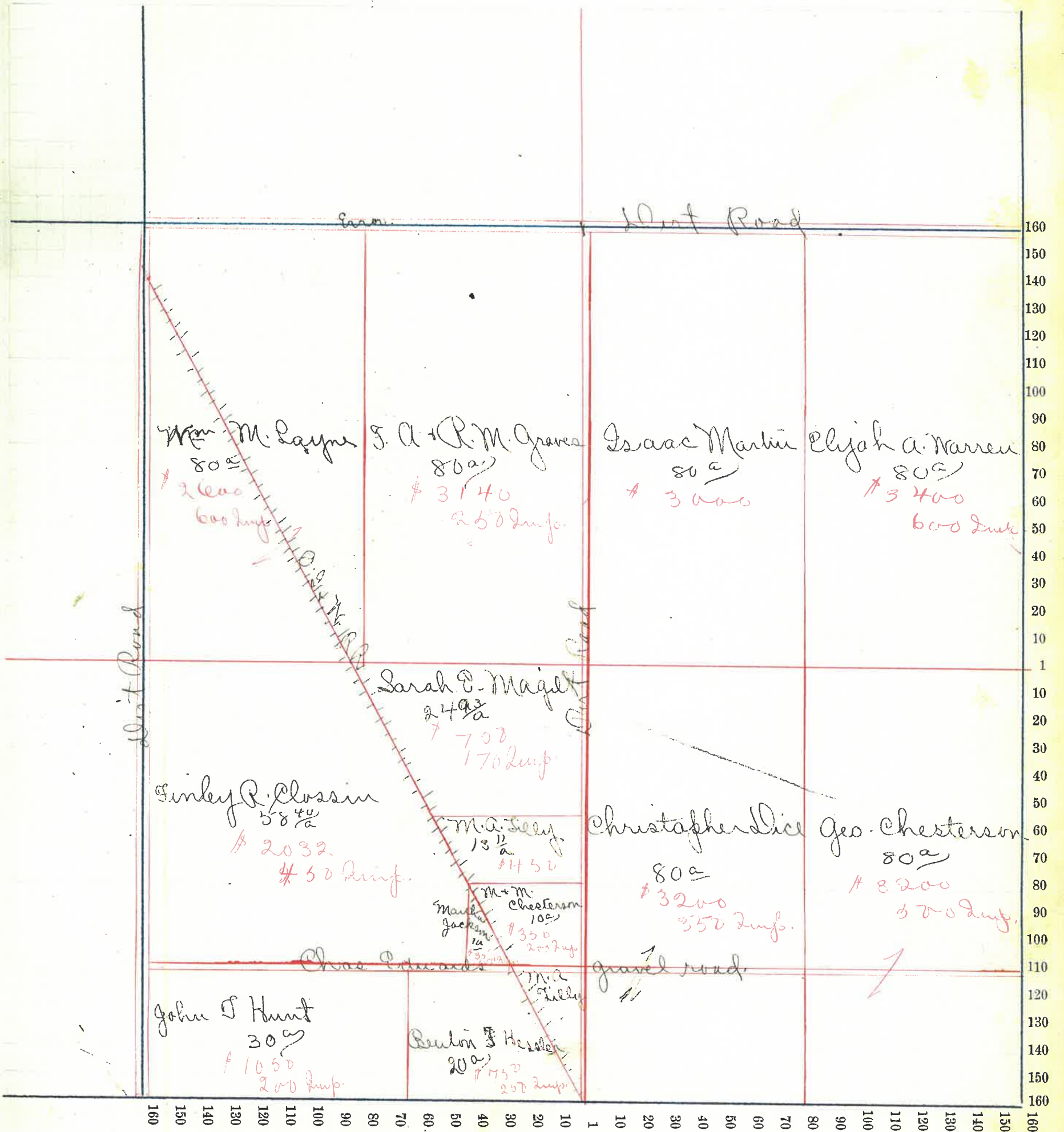
Section No. 15

Congressional Township, No. 18 R. 4

X
e

SCALE:—Forty rods to an inch, or ten rods to a space, Congress Land, which is one mile square for a Section.

Number of acres in this Section, according to the UNITED STATES SURVEY,



Montgomery County, Indiana, 190

Assessor's Plat-Book for Union Township, No.

NAMES OF OWNERS	Number on Plat	DESCRIPTION	Section	Township	Range	Acres	Hundredths	Value of Land,	Value of Improve-ments,	Value of Lands and Improvements
John J. Shepherd		Pl N.W. 1/4	16	18	4	80		3800	650	4450
Wm M. Brown		Pl N.W. 1/4	16	18	4	80		3600		3600
N. A. + P. C. White		Pl N.E. 1/4	16	18	4	117		4680	825	5505
A. Gentle		Pl N.E. 1/4	16	18	4	3		90		90
Arch Martin		Pl N.E. 1/4	16	18	4	40		1400		1400
Sabitha Martin		Pl S.E. 1/4	16	18	4	29	12	1100	230	1410
S. E. Stampert		Pl S.E. 1/4	16	18	4	2	25	80	100	180
Jas F. + M. J. Byrd		Pl S.E. 1/4	16	18	4	05		2275	325	2600
P. E. Foster		Pl S.E. 1/4	16	18	4		30	30	100	130
L. McCormick		Pl S.E. 1/4	16	18	4	1		50	200	250
A. Blosson		Pl S.E. 1/4	16	18	4	15	90	333	100	650
Ephraim McManis		Pl S.E. 1/4	16	18	4	1	10	50	100	150
W. B. Carr		Pl S.E. + S.W. 1/4	16	18	4	205	17	8610	330	8960
							64004			

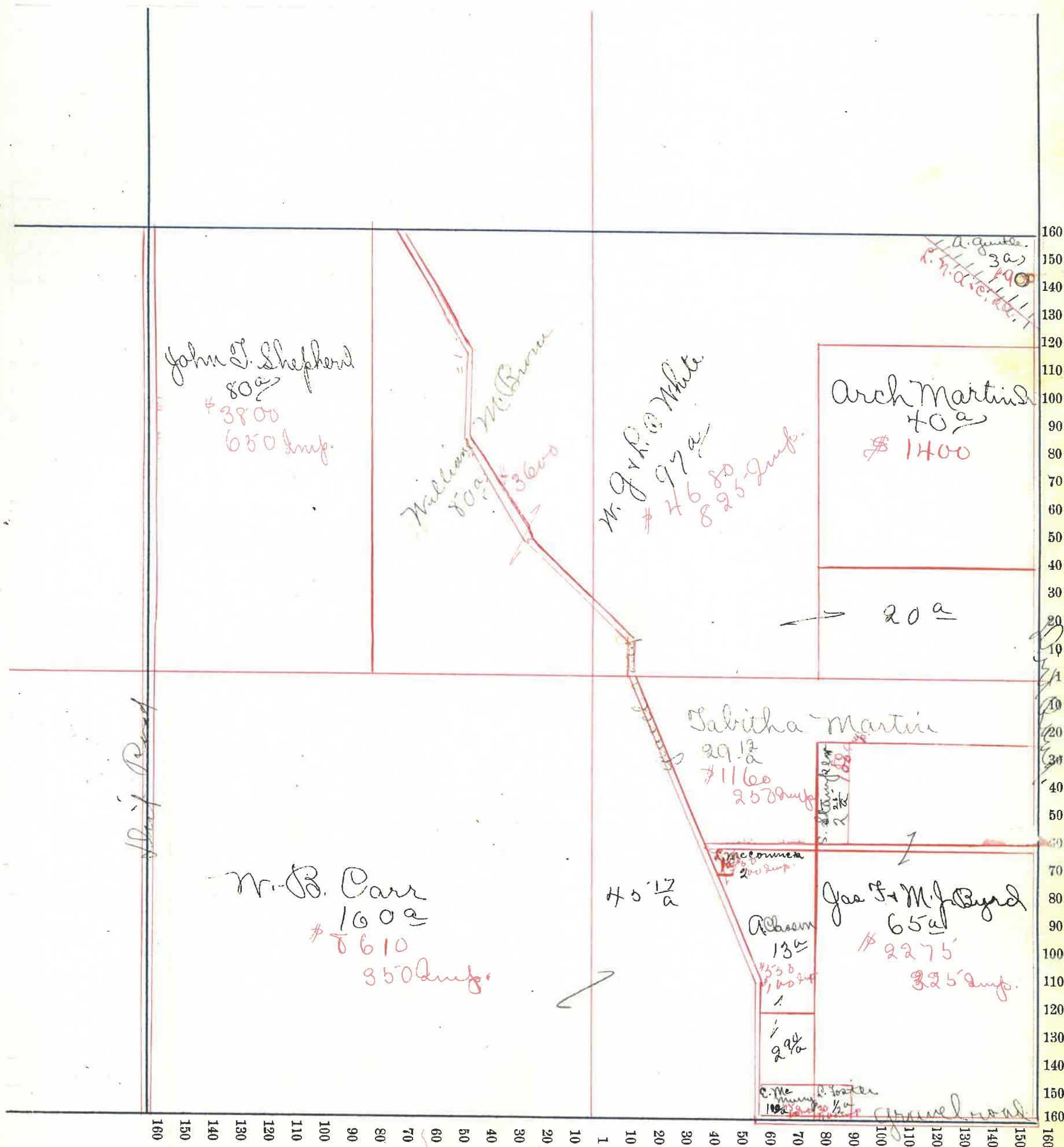
Section No. 16

Congressional Township, No. 18 R. 4

X
C

SCALE:—Forty rods to an inch, or ten rods to a space, Congress Land, which is one mile square for a Section.

Number of acres in this Section, according to the UNITED STATES SURVEY,



Montgomery County, Indiana, 190

Assessor's Plat-Book for Union Township, No.

NAMES OF OWNERS	Number on Plat	DESCRIPTION	Section	Township	Range	Acres	Hundredths	Value of Land,	Value of Improve-	Value of Lands and
								ments,	Improvements	
✓ James Blue		Pt. N. W. 1/4	17	18	4	35		2640	950	3590
✓ John A. Harding		Pt. N. 1/2	17	18	4	185		8800	600	9400
✓ Rollo O. Milhite		Pt. N. E. 1/4	17	18	4	80		2240		2240
✓ Henry B. Gray		Pt. S. W. 1/4	17	18	4	80		3000	150	3150
✓ Amanda M. Hays		Pt. S. W. 1/4	17	18	4	40		1280		1280
✓ Samuel Hays		Pt. S. W. 1/4	17	18	4	40		1600	150	1750
✓ Bertie Davis		Pt. S. E. 1/4	17	18	4	40		1600		1600
✓ Sarah Gumes		Pt. S. E. 1/4	17	18	4	21		780	200	980
✓ George Gumes		Pt. S. E. 1/4	17	18	4	19		750		750
✓ Edward & Alice Gumes		Pt. S. E. 1/4	17	18	4	80		2520	450	2970
						610				

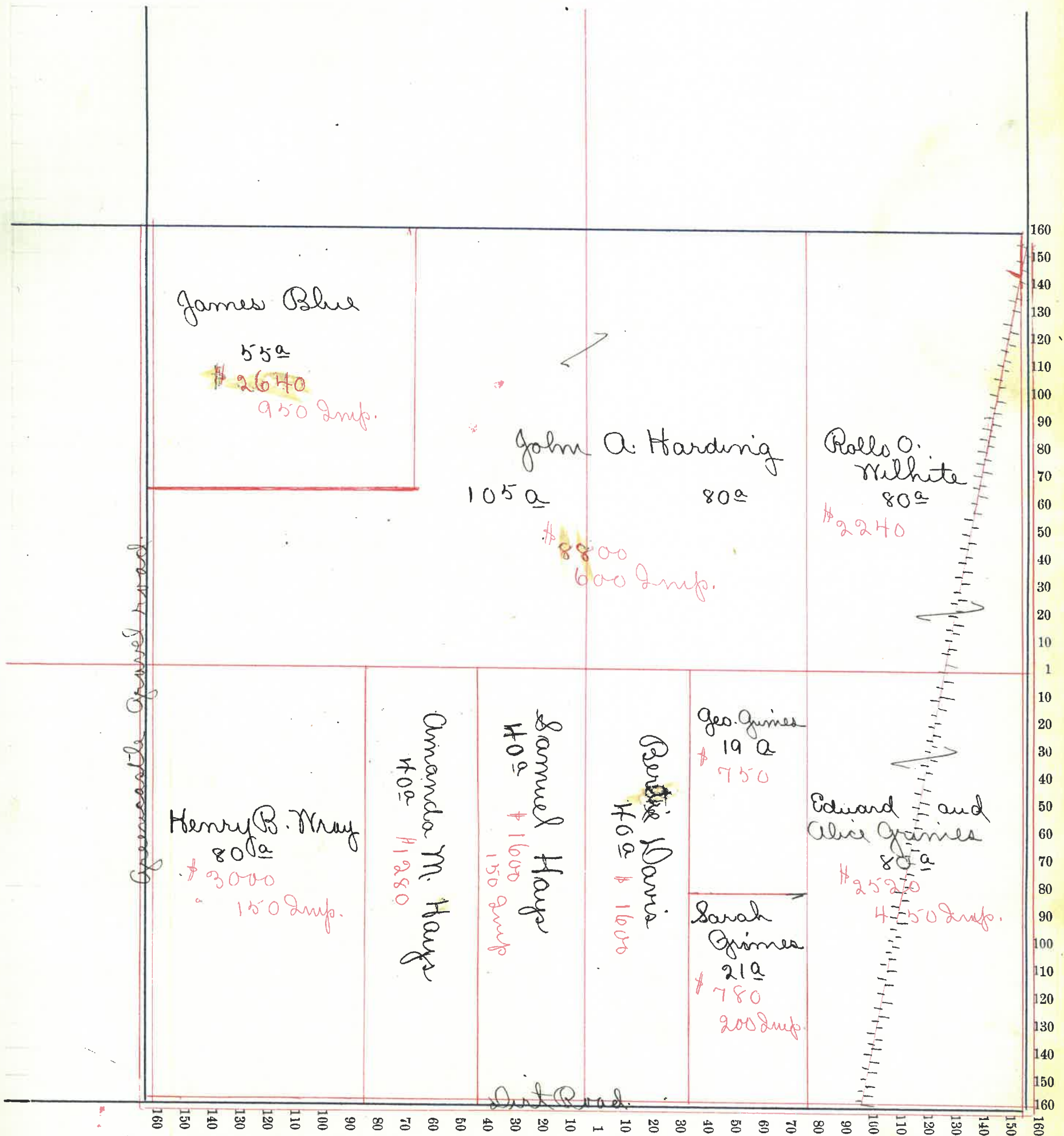
Section No. 17

C

Congressional Township, No. 18 R. 4

SCALE:—Forty rods to an inch, or ten rods to a space, Congress Land, which is one mile square for a Section.

Number of acres in this Section, according to the UNITED STATES SURVEY,



Montgomery County, Indiana, 190 .

Assessor's Plat-Book for Union Township, No. _____

NAMES OF OWNERS	Number on Plat	DESCRIPTION	Section	Township	Range	Acres	Hundredths	Value of Land,	Value of Improve-	Value of Lands and
									ments,	Improvements
← Amanda Long		Pt. N. W. 1/4	1	18	4	2		100	125	225
← John Line		Pt N. 1/2	1	18	4	152	69	4800	700	5500
← Rhoda Enoch		Pt N. W. 1/4	1	18	4	39		1300		1300
← Geo. Warren		Pt W. 1/2	1	18	4	90		2900		2900
← John Chadwick		Pt S. 1/2	1	18	4	160		5440	1000	6440
← Eliza Rice		Pt S. E. 1/4	1	18	4	80		2480	280	2760
← Seth E. Rice et al		Pt N. 1/2	1	18	4	40		1240		1240
← Ora M. Sellars and Nancy McCormick		Pt N. E. 1/4	1	18	4	81	12	2190	50	2240
						<u>644</u>	<u>81</u>			

Section No. 17

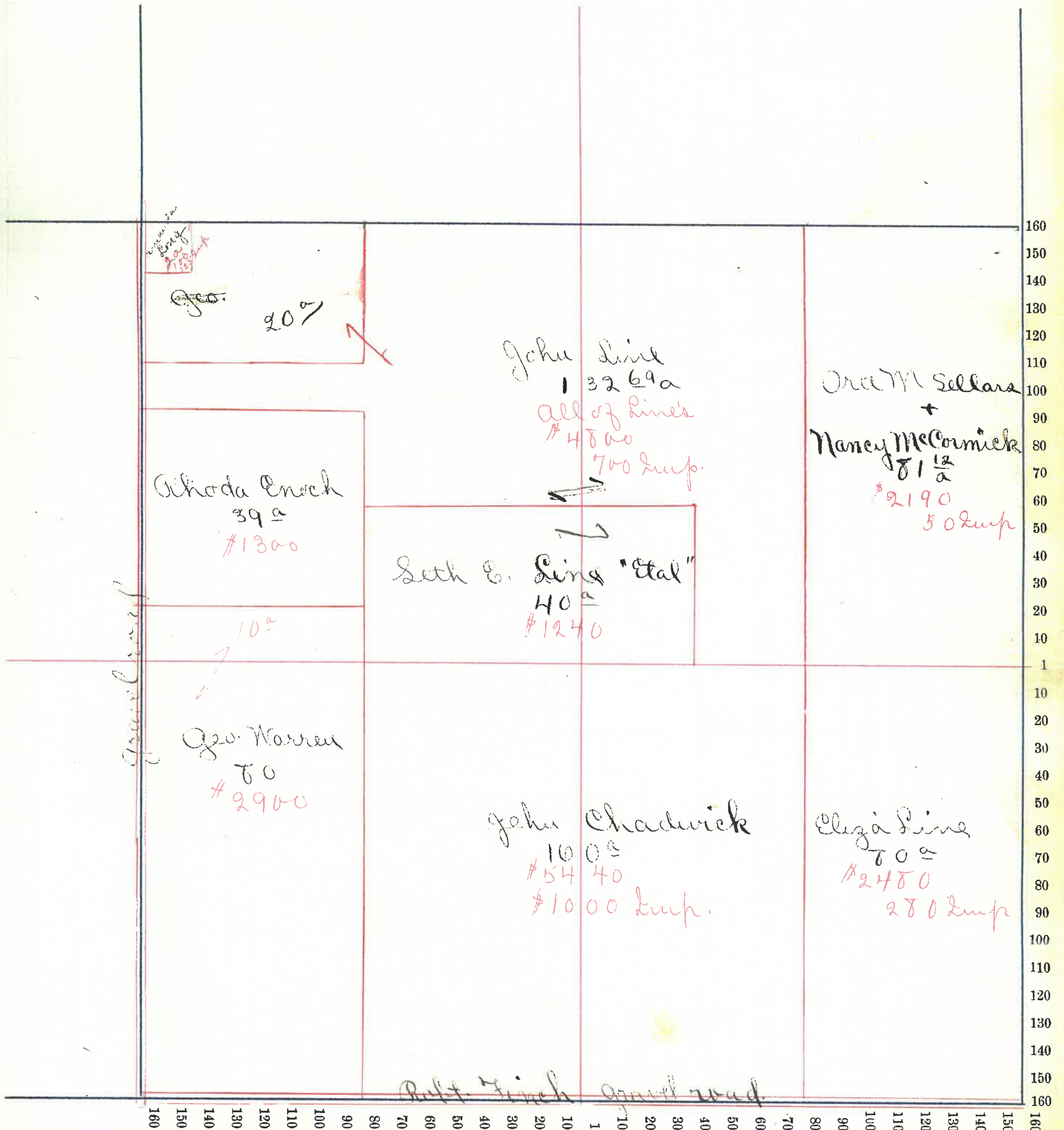
X

Congressional Township, No. 18 R. 4

c

SCALE:—Forty rods to an inch, or ten rods to a space, Congress Land, which is one mile square for a Section.

Number of acres in this Section, according to the UNITED STATES SURVEY,



Montgomery County, Indiana, 190 .

Assessor's Plat-Book for Union Township, No. _____

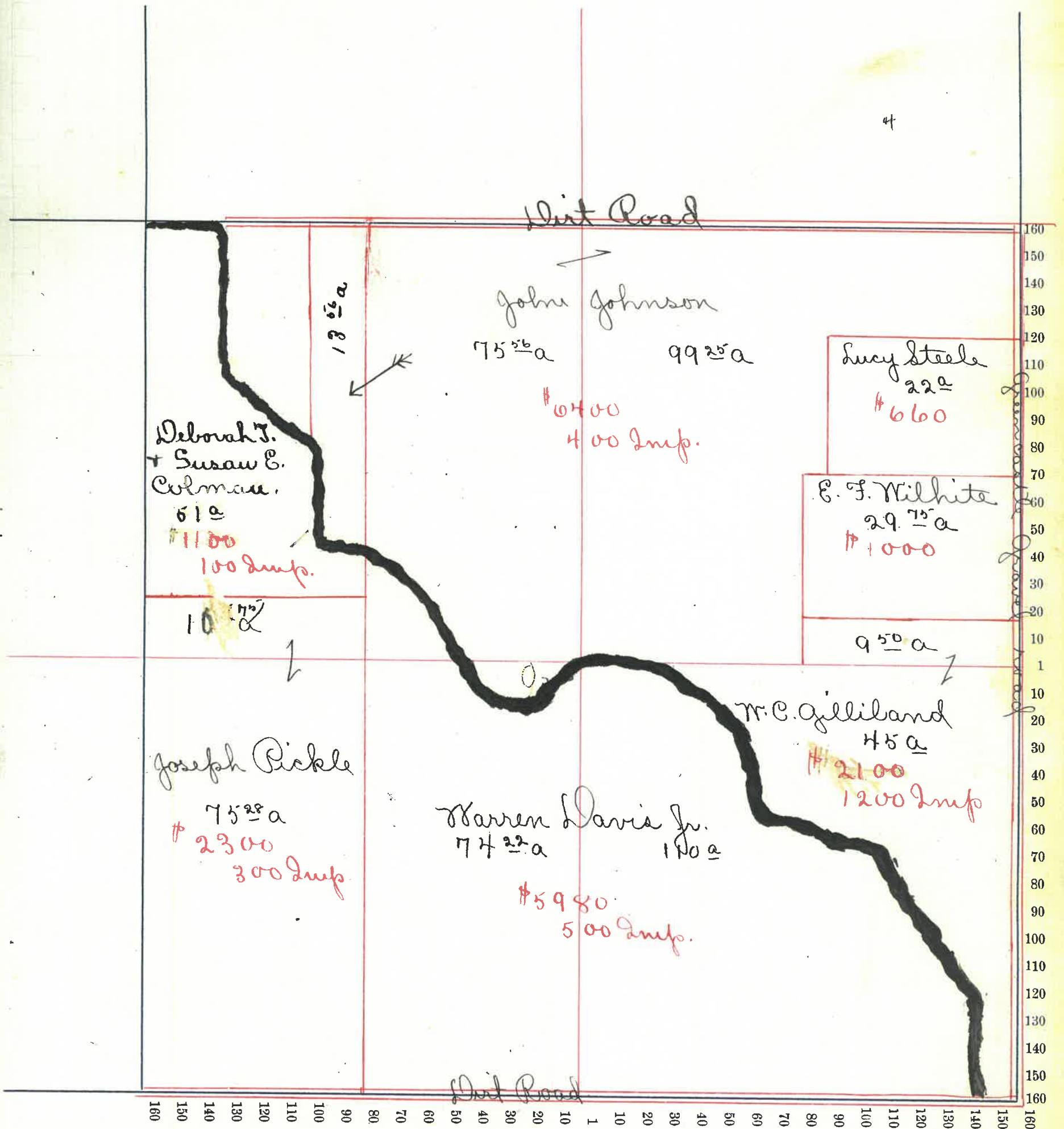
NAMES OF OWNERS	Number on Plat	DESCRIPTION	Section	Township	Range	Acres	Hundredths	Value of Land,	Value of Improve-ments,	Value of Lands and Improvements
✓ Deborah B. + Susan ^{Colman} E.		Pt. N.W. 1/4	19	18	4	51		1100	100	1200
✓ John Johnson		Pt N. 1/2	19	18	4	188	35	6400	400	6800
✓ Lucy Steele		Pt N.E. 1/4	19	18	4	22		660		660
✓ E. F. Milhite		Pt N.E. 1/4	19	18	4	29	75	1000		1000
✓ Joseph Pickle		Pt N 1/2	19	18	4	86	50	2300	300	2600
✓ Warren Davis Jr.		Pt S. 1/2	19	18	4	184	22	5980	500	6480
✓ W.C. Gilleland		Pt S.E. 1/4	19	18	4	54	50	2100	1200	3300
						615	87			

Section No. 19

Congressional Township, No. 18 R. 4

SCALE:—Forty rods to an inch, or ten rods to a space, Congress Land, which is one mile square for a Section.

Number of acres in this Section, according to the UNITED STATES SURVEY,



Montgomery County, Indiana, 190

Assessor's Plat-Book for Union Township, No.

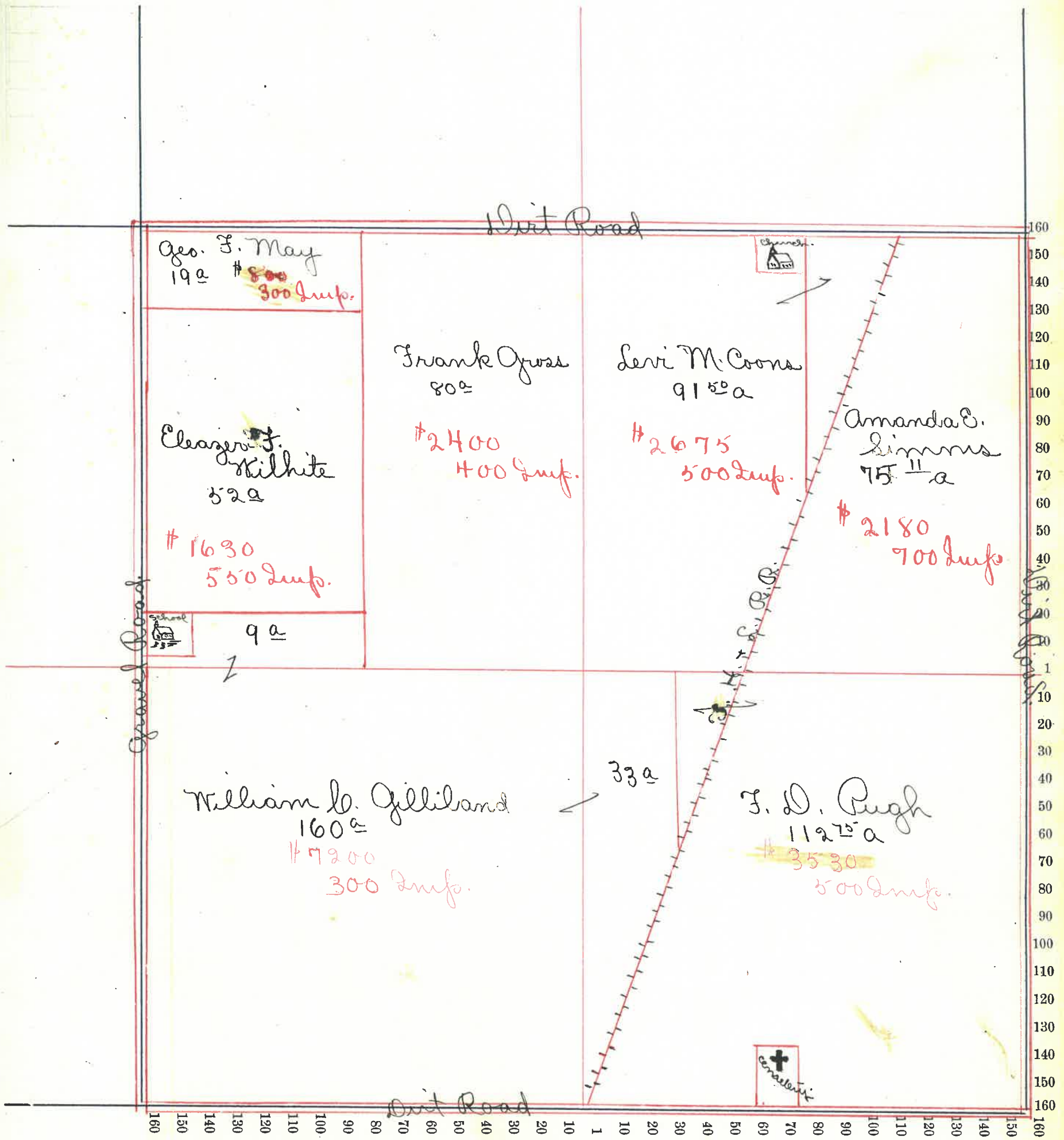
NAMES OF OWNERS	Number on Plat	DESCRIPTION	Section	Township	Range	Acres	Hundredths	Value of Land,	Value of Improve-	Value of Lands and
									ments,	Improvements
George J. May		Pt N. W. 1/4	20	18	4	19		\$800	\$300	\$1100
Charles F. Melhite		Pt. N. W. 1/4	20	18	4	52		1630	530	2180
Wm C. Gelliland		Pt N 1/2	20	18	4	202		7200	300	7500
F. D. Pugh		Pt. S. E. 1/4	20	18	4	112	75	3530	500	4030
Frank Gross		Pt N. W. 1/4	20	18	4	80		2400	400	2800
Levi M. Coons		Pt. N. E. 1/4	20	18	4	91	50	2675	500	3175
Amanda E. Sumins		Pt N. E. 1/4	20	18	4	75	11	2180	700	2880
								630	38	

Section No. 20

Congressional Township, No. 18 R. 4

SCALE:—Forty rods to an inch, or ten rods to a space, Congress Land, which is one mile square for a Section.

Number of acres in this Section, according to the UNITED STATES SURVEY,



Montgomery County, Indiana, 190

Assessor's Plat-Book for Union Township, No.

NAMES OF OWNERS	Number on Plat	DESCRIPTION	Section	Township	Range	Acres	Hundredths	Value of Land,	Value of Improve-	Value of Lands and
								ments,	Improvements	
✓ W. H. Nicholson		Pt N. W. 1/4	21	18	4	80		2400	100	2500
✓ Jas. J. Byrd		Pt W. 1/2	21	18	4	120		3840	350	4190
✓ Arch Martin Sr.		Pt N. E. 1/4	21	18	4	100		3400	650	4050
✓ Arch Martin Jr.		Pt N. E. 1/4	21	18	4	60		2200		2200
✓ Aaron W. Milkman Sr.		Pt S. E. 1/4	21	18	4	100	75	3750	1000	4750
✓ James Hutchinson		Pt S. E. 1/4	21	18	4	19	75	650	100	750
✓ J. J. + D. J. Chesterem		Pt S. W. 1/4	21	18	4	100		4640	700	5340
		S. E. 1/4				64	50			

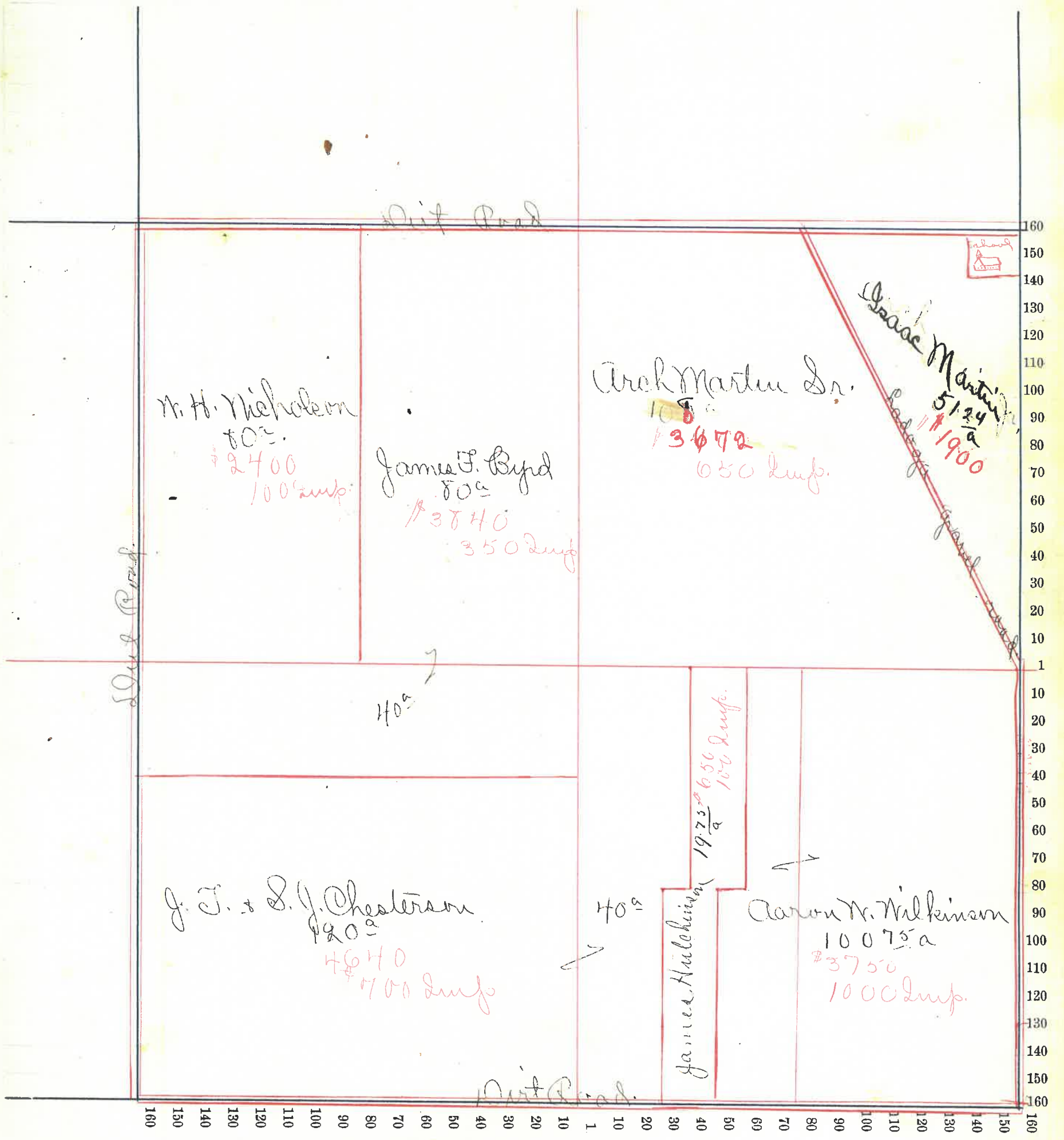
Section No. 21

Congressional Township, No. 18 R. 4

6

SCALE:—Forty rods to an inch, or ten rods to a space, Congress Land, which is one mile square for a Section.

Number of acres in this Section, according to the UNITED STATES SURVEY,



40

Montgomery County, Indiana, 190 .

Assessor's Plat-Book for Union Township, No.

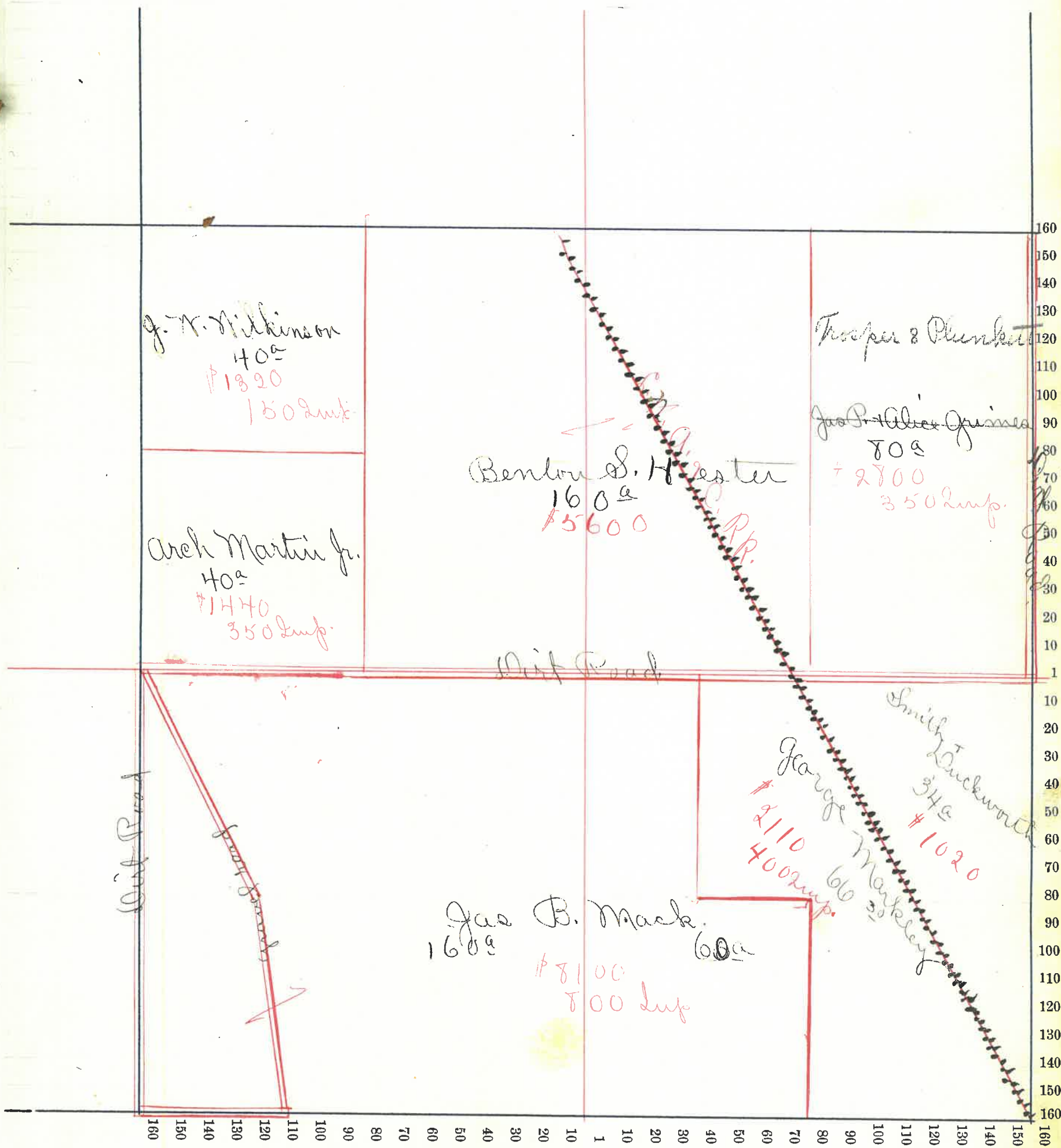
NAMES OF OWNERS	Number on Plat	DESCRIPTION	Section	Township	Range	Acres	Hundredths	Value of Land,	Value of Improve-ments,	Value of Lands and Improvements
✓ J. W. Melkinson		Plt S. W. 1/4	22	18	4	40		1320	150	1470
✓ Arch Martin Jr.		Plt S. W. 1/4	22	18	4	40		1440	350	1790
✓ Benton S. Hester		Plt N. 1/2	22	18	4	160		5600		5600
✓ Jas. P. & Alice Gymer		Plt N. E. 1/4	22	18	4	80		2800	350	3150
✓ Smith & Duckworth		Plt S. E. 1/4	22	18	4	84		1020		1020
✓ Geo. Markley		Plt S. E. 1/4	22	18	4	66	30	2110	400	2510
✓ Joe B. Mack		Plt S. 1/2	22	18	4	220		8100	800	8900
						640	30			

Section No. 22 X

Congressional Township, No. 18 R. 4

SCALE:—Forty rods to an inch, or ten rods to a space, Congress Land, which is one mile square for a Section.

Number of acres in this Section, according to the UNITED STATES SURVEY,



Montgomery County, Indiana, 190 .

Assessor's Plat-Book for Union Township, No.

NAMES OF OWNERS	Number on Plat	DESCRIPTION	Section	Township	Range	Acres	Hundredths	Value of Land,	Value of Improve-ments,	Value of Lands and Improvements
✓ Thos Davidson		Pt N. W. 1/4	23	18	4	140		1300	350	1650
✓ A. F. Pogue		Pt N. W. 1/4	23	18	4	120		3840	450	4290
✓ Jas. W. Galey		Pt N. E. 1/4	23	18	4	80		2700	150	2850
✓ Leroy W. Galey		Pt N. E. 1/4	23	18	4	40		1350		1350
✓ Herman A. Bratten		Pt N. E. 1/4	23	18	4	39.50		1350	250	1600
✓ S. W. + W. B. Galey		Pt S. E. 1/4	23	18	4	80		2800	300	3100
✓ Joseph Ward		Pt S. 1/2	23	18	4	80		2800	400	3200
✓ Dr. Ruven		Pt S. 1/2	23	18	4	23.50		790	150	940
✓ Smith and Duckworth		Pt S. 1/2	23	18	4	136		4420	200	1620
						639.0				

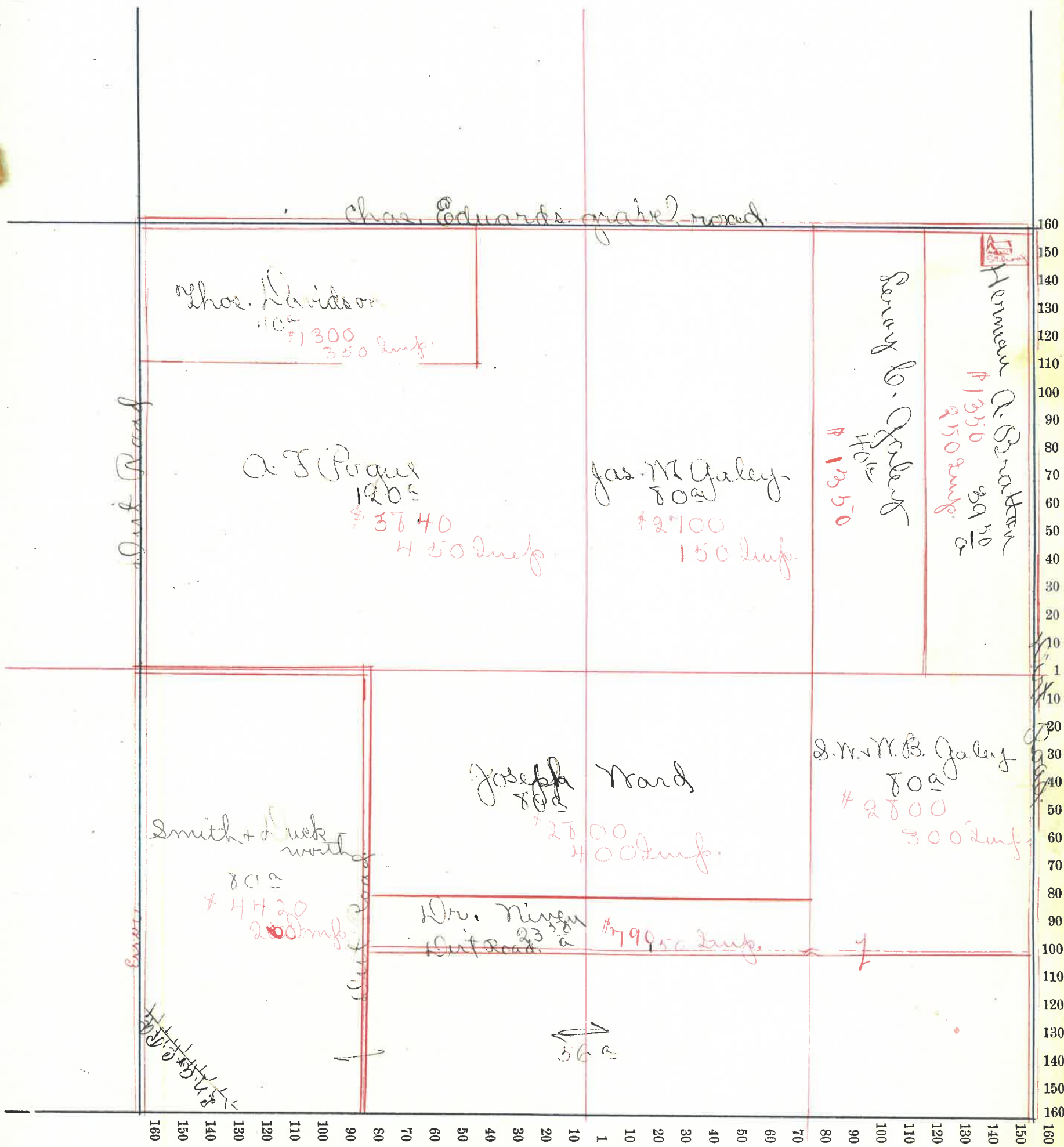
Section No. 23

Congressional Township, No. 18 R. 4

A

SCALE:—Forty rods to an inch, or ten rods to a space, Congress Land, which is one mile square for a Section.

Number of acres in this Section, according to the UNITED STATES SURVEY,



Montgomery County, Indiana, 190 .

Assessor's Plat-Book for Union Township, No. _____

NAMES OF OWNERS	Number on Plat	DESCRIPTION	Section	Township	Range	Acres	Hundredths	Value of Land,	Value of Improve-ments,	Value of Lands and Improvements
Orch Martin Sr.		Pt N. W. 1/4	24	18	4	80		2700	400	3100
" " "		Pt S. E. 1/4	24	18	4	80		2700	100	2800
" " "		Pt S. E. 1/4	24	18	4	40		1300	100	1400
Wm Hifer		Pt N. 1/2	24	18	4	160		5600	650	6250
Juliet Linn		Pt N. E. 1/4	24	18	4	80		960	300	1260
Ann. E. Crane		Pt N. E. 1/4	24	18	4	80		140		140
Stephen Vanscoyoc		Pt N. E. 1/4	24	18	4	40		1240		1240
Andrew Gallouah		Pt S. E. 1/4	24	18	4	40		1300		1300
W. B. McGaley		Pt S. W. 1/4	24	18	4	80		2800		2800
S. McGaley		Pt S. W. 1/4	24	18	4	80		2800	700	3500
						640				

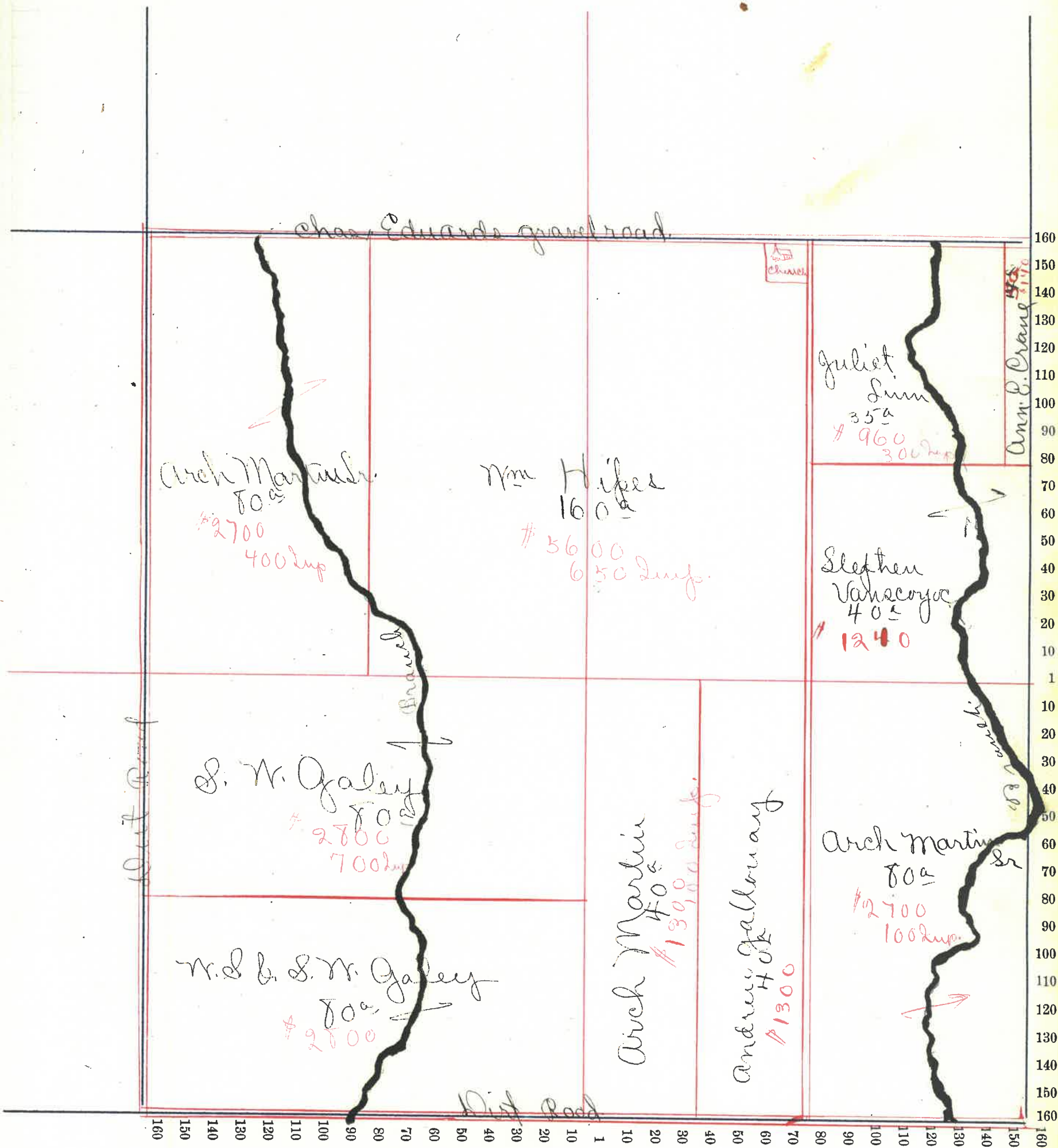
Section No. 24

Congressional Township, No. 17 R. 4

c

SCALE:—Forty rods to an inch, or ten rods to a space, Congress Land, which is one mile square for a Section.

Number of acres in this Section, according to the UNITED STATES SURVEY,



Montgomery County, Indiana, 190

Assessor's Plat-Book for Union Township, No.

NAMES OF OWNERS	Number on Plat	DESCRIPTION	Section	Township	Range	Acres	Hundredths	Value of Land,	Value of Improve-ments,	Value of Lands and Improvements
✓ W. S. Jefferson		Pl N. 1/2	25	18	4	120		4200	600	4800
✓ Arch Martin Sr		Pl N.W. 1/4	25	18	4	80		2800	300	3100
✓ Mary Smith		Pl N.E. 1/4	25	18	4	160		5900	700	6300
✓ Lisa Coons		Pl S.E. 1/4	25	18	4	28		1100	1000	2100
✓ James A. Sanders		Pl S. 1/2	25	18	4	142		6550	750	7300
✓ John M. Knight		Pl S.W. 1/4	25	18	4	40		1500		1500
✓ Julia H. Knight		Pl S.W. 1/4	25	18	4	40		1450	400	1850
						640				

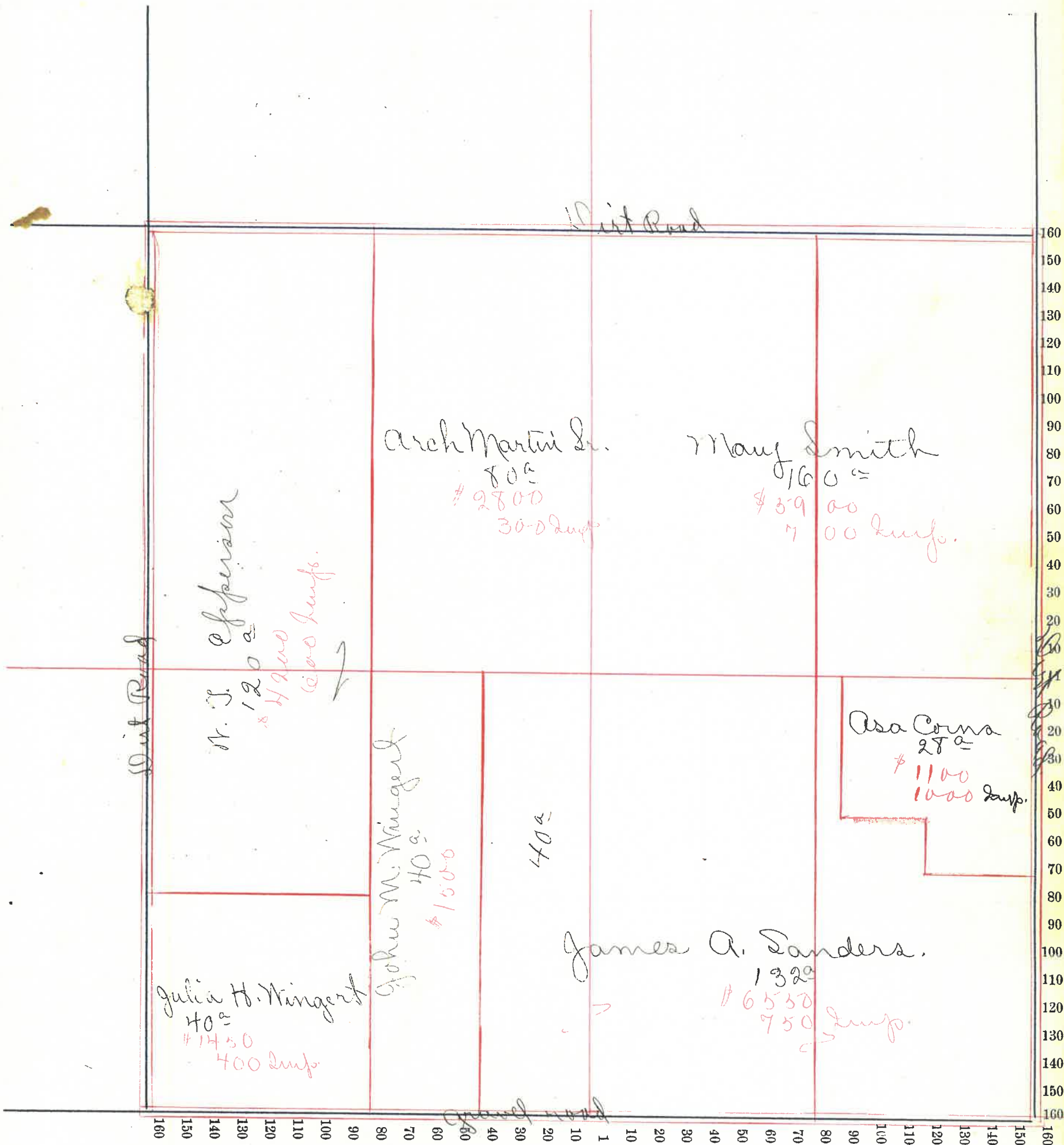
Section No. 25

+

Congressional Township, No. 18 R. 4

SCALE:—Forty rods to an inch, or ten rods to a space, Congress Land, which is one mile square for a Section.

Number of acres in this Section, according to the UNITED STATES SURVEY,



Montgomery County, Indiana, 190 .

Assessor's Plat-Book for Union Township, No.

NAMES OF OWNERS	Number on Plat	DESCRIPTION	Section	Township	Range	Acres	Hundredths	Value of Land,	Value of Improve-	Value of Lands and
								ments,	Improvements	
✓ Smith & Duckworth		Pt N. W. 1/4	26	18	4	13		350	350	700
✓ Geo. Markley		Pt N. W. 1/4	26	18	4	26		700		700
✓ Oscar M. Cook		Pt N. W. 1/4	26	18	4	91	35	296	550	3510
✓ Chas. M. Blatten		N. E. 1/4	26	18	4	160		5700	450	6150
✓ Jas. Sanders		Pt S. E. 1/4	26	18	4	80		2560		2560
✓ A. L. Byers		Pt S. E. 1/4	26	18	4	66	23	2600	600	3200
✓ W. E. & M. Lollis		Pt S. E. 1/4	26	18	4	1	50	60	50	110
✓ W. Nicholas		Pt S. E. 1/4	26	18	4	1	50	60	30	90
✓ S. W. & E. Vanscoyoc		Pt S. W. 1/4	26	18	4	1	32	50	60	110
✓ Mark Weeks		Pt S. W. 1/4	26	18	4	2	45	700	300	400
✓ Frank Oliver		Pt S. E. 1/4	26	18	4	9	10	250	50	300
X Edgar D. Mangus		Pt S. W. 1/4	26	18	4	78	50	2340		2340
✓ Wm Mangus		Pt N. 1/2	26	18	4	108	95	3560	700	4260
								68960		

Section No. 26

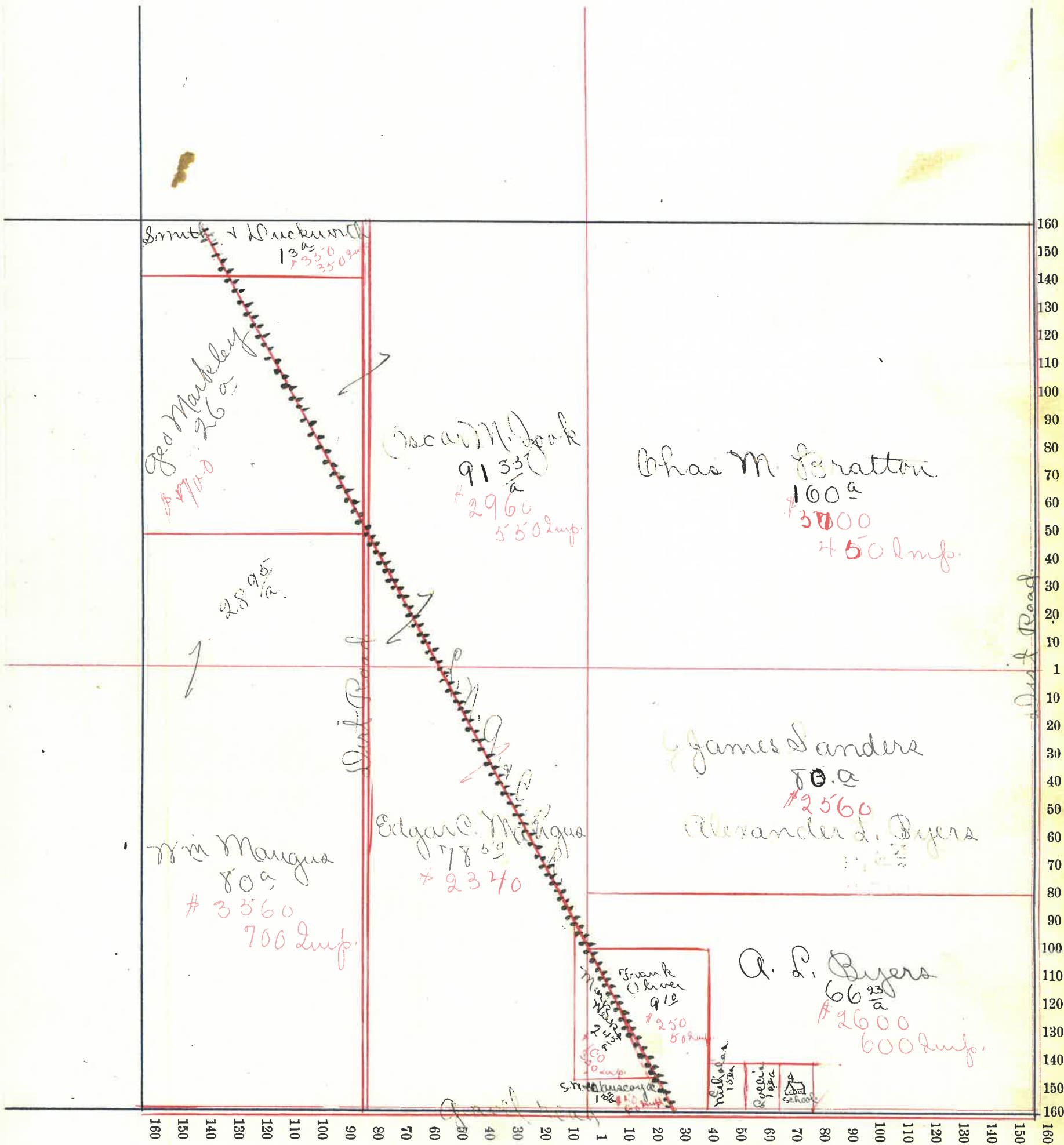
+

Congressional Township, No. 18 R. 4

c

SCALE:—Forty rods to an inch, or ten rods to a space, Congress Land, which is one mile square for a Section.

Number of acres in this Section, according to the UNITED STATES SURVEY,



Montgomery County, Indiana, 190 .

Assessor's Plat-Book for Union Township, No.

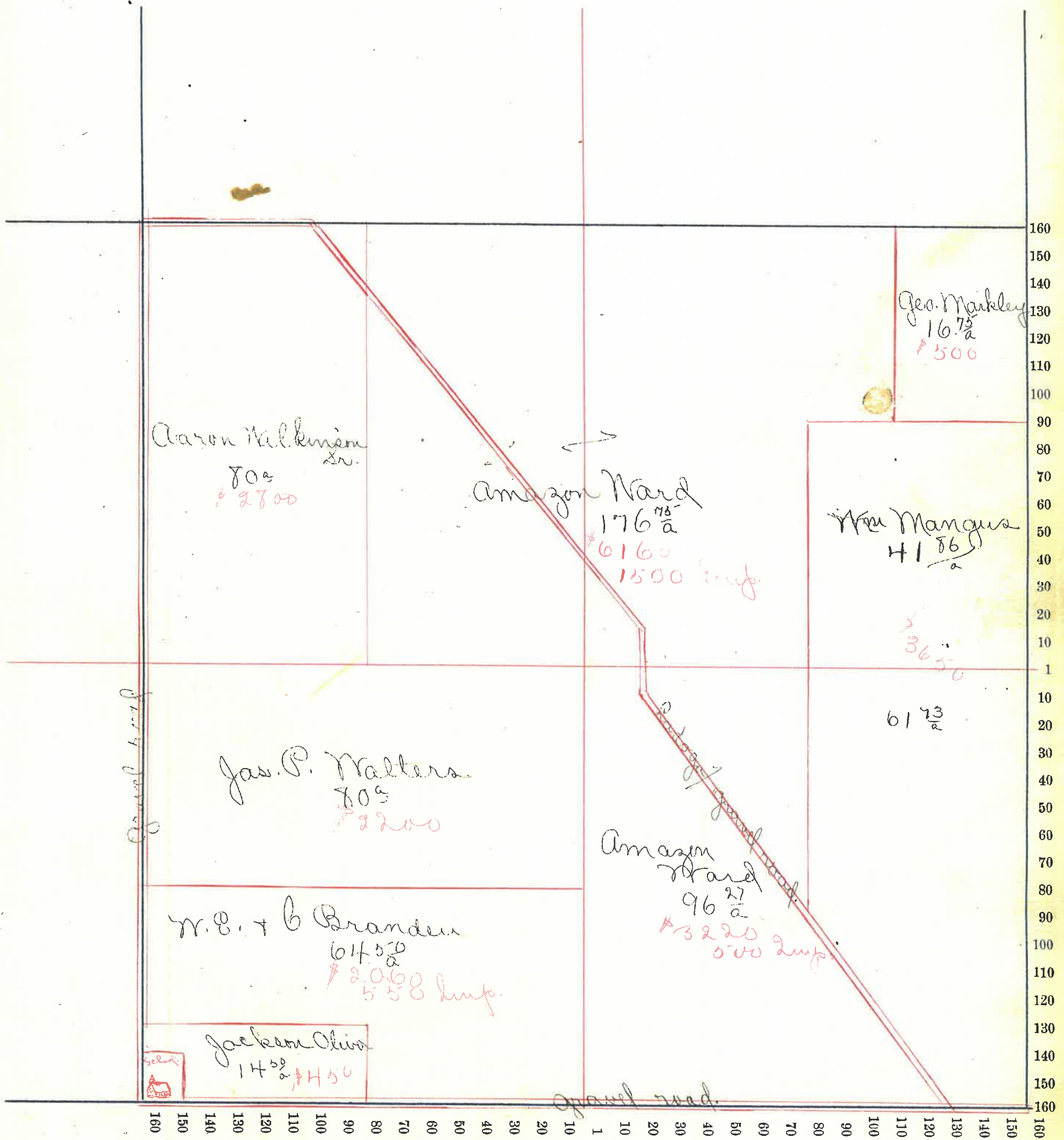
NAMES OF OWNERS	Number on Plat	DESCRIPTION	Section	Township	Range	Acres	Hundredths	Value of Land,	Value of Improve-	Value of Lands and
									ments,	Improvements
✓ Aaron Wilkinson Sr.		Pt N. W. 1/4	27	18	4	70		2800		2800
✓ Amazon Ward		Pt N. 1/2	27	18	4	176	75	6160	1500	6.660
✓ "		Pt S. E. 1/4	27	18	4	96	27	3220	500	3720
✓ Geo. Markley		Pt N. E. 1/4	27	18	4	16	75	500		500
✓ Jackson Oliver		Pt S. W. 1/4	27	18	4	14	50	450		450
✓ M. P. C. Braden		Pt S. W. 1/4	27	18	4	64	50	2060	550	2610
✓ Jas. P. Walters		Pt S. E. 1/4	27	18	4	80		2200		2200
✓ Mrs. Mangus		Pt N. E. 1/4	27	18	4	80	50	3650		3650
						632	96			

Section No. 27

Congressional Township, No. 18 R. 4

SCALE:—Forty rods to an inch, or ten rods to a space, Congress Land, which is one mile square for a Section.

Number of acres in this Section, according to the UNITED STATES SURVEY,



Montgomery County, Indiana, 190 .

Assessor's Plat-Book for Union Township, No. _____

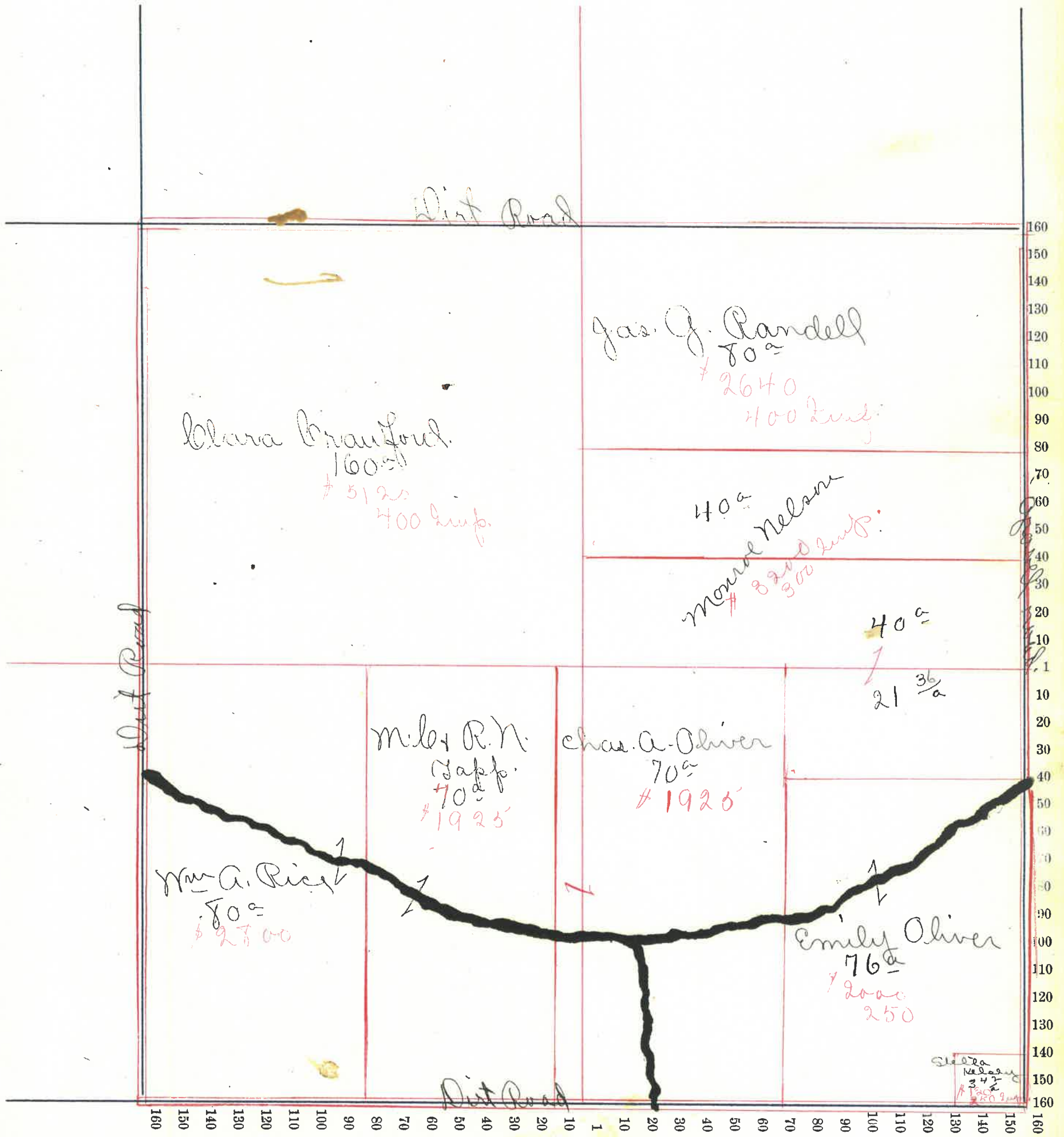
NAMES OF OWNERS	Number on Plat	DESCRIPTION	Section	Township	Range	Acres	Hundredths	Value of Land,	Value of Improve-ments,	Value of Lands and Improvements
Olara Crawford		N.W. 1/4	28	18	4	160		5120	400	5520
Gas H. Randall		Pt N.E. 1/4	28	18	4	80		2640	400	3040
Monroe Nelson		Pt S.E. 1/4	28	18	4	101.36		3200	300	3500
Emily Oliver		Pt S.E. 1/4	28	18	4	76		2000	250	2250
Stella Kelsey		Pt S.E. 1/4	28	18	4	3.42		120	250	370
Thomas A. Oliver		Pt S. 1/2	28	18	4	70		1925		1925
M. B. & R. N. Tapp.		Pt S.W. 1/4	28	18	4	70		1925		1925
Tom A. Rice		Pt S.W. 1/4	28	18	4	80		2800		2800
						640				

Section No. 28

Congressional Township, No. 18 R. 4

SCALE:—Forty rods to an inch, or ten rods to a space, Congress Land, which is one mile square for a Section.

Number of acres in this Section, according to the UNITED STATES SURVEY,



Montgomery County, Indiana, 190

Assessor's Plat-Book for Union Township, No.

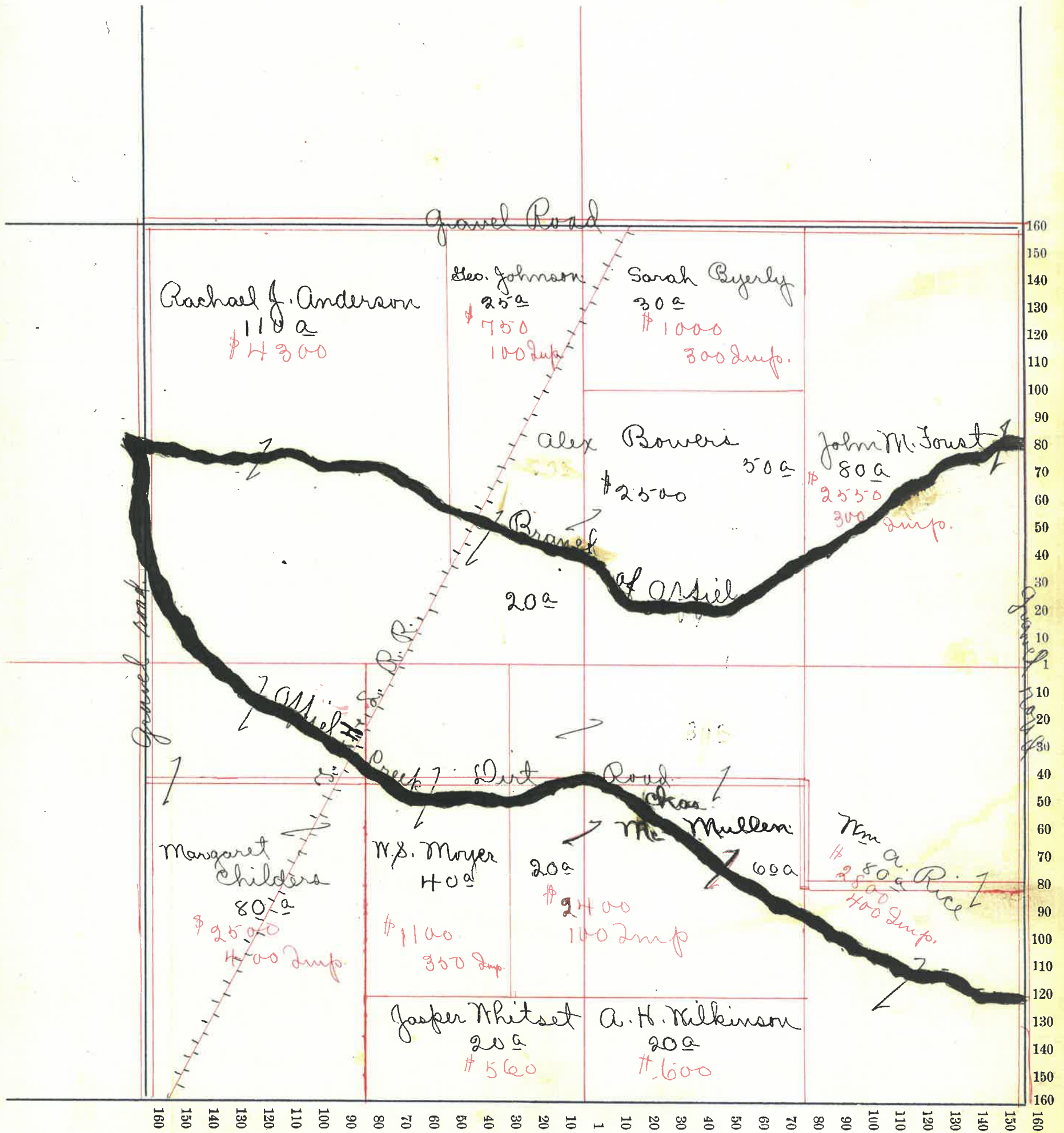
NAMES OF OWNERS	Number on Plat	DESCRIPTION	Section	Township	Range	Acres	Hundredths	Value of Land,	Value of Improve-	Value of Lands and
									ments,	Improvements
✓ Rachael J. Anderson		Pt. N.W. 1/4	29	18	4	110		4300		4300
✓ George Johnson		Pt N.W. 1/4	29	18	4	25		750	100	850
✓ Sarah Byerly		Pt N.E. 1/4	29	18	4	30		1000	300	1300
✓ Alexander Bowers		Pt N. 1/2	29	18	4	70		2500		2500
✓ John M. Foust		Pt. N.E. 1/4	29	18	4	80		2550	300	2850
✓ Maragret Childers		Pt. S.W. 1/4	29	18	4	80		2800	400	2900
✓ N.S. Moyer		Pt S.W. 1/4	29	18	4	40		1100	350	1450
✓ Charles Mc Mullen		Pt S. 1/4	29	18	4	80		2400	100	2500
✓ William A. Rice		Pt S.E. 1/4	29	18	4	80		2800	400	3200
✓ Jasper Whitset		Pt S.W. 1/4	29	18	4	20		560		560
✓ A. H. Melkinson		Pt S.E. 1/4	29	18	4	20		600		600
						350				

Section No. 29

Congressional Township, No. 18 R. 4

SCALE:—Forty rods to an inch, or ten rods to a space, Congress Land, which is one mile square for a Section.

Number of acres in this Section, according to the UNITED STATES SURVEY,



Montgomery County, Indiana, 190 .

Assessor's Plat-Book for Union Township, No.

NAMES OF OWNERS	Number on Plat	DESCRIPTION	Section	Township	Range	Acres	Hundredths	Value of Land,	Value of Improve-ments,	Value of Lands and Improvements
✓ Nancy Vanleave		Plat N. W. 1/4	30	18	4	151	78	5030	450	5080
✓ S. B. + L. B. Demorest		N. E. 1/4	30	18	4	160		5360	400	5760
✓ Howard H. Murry		Plat S. W. 1/4	30	18	4	125	60	4375	500	4875
✓ William R. Poyntz		Plat S. W. 1/4	30	18	4	20		780		780
X John Vanleave		Plat S. E. 1/4	30	18	4	70		2490	450	2940
✓ John Clifton		Plat S. E. 1/4	30	18	4	90		3100	400	3500
						617	28			

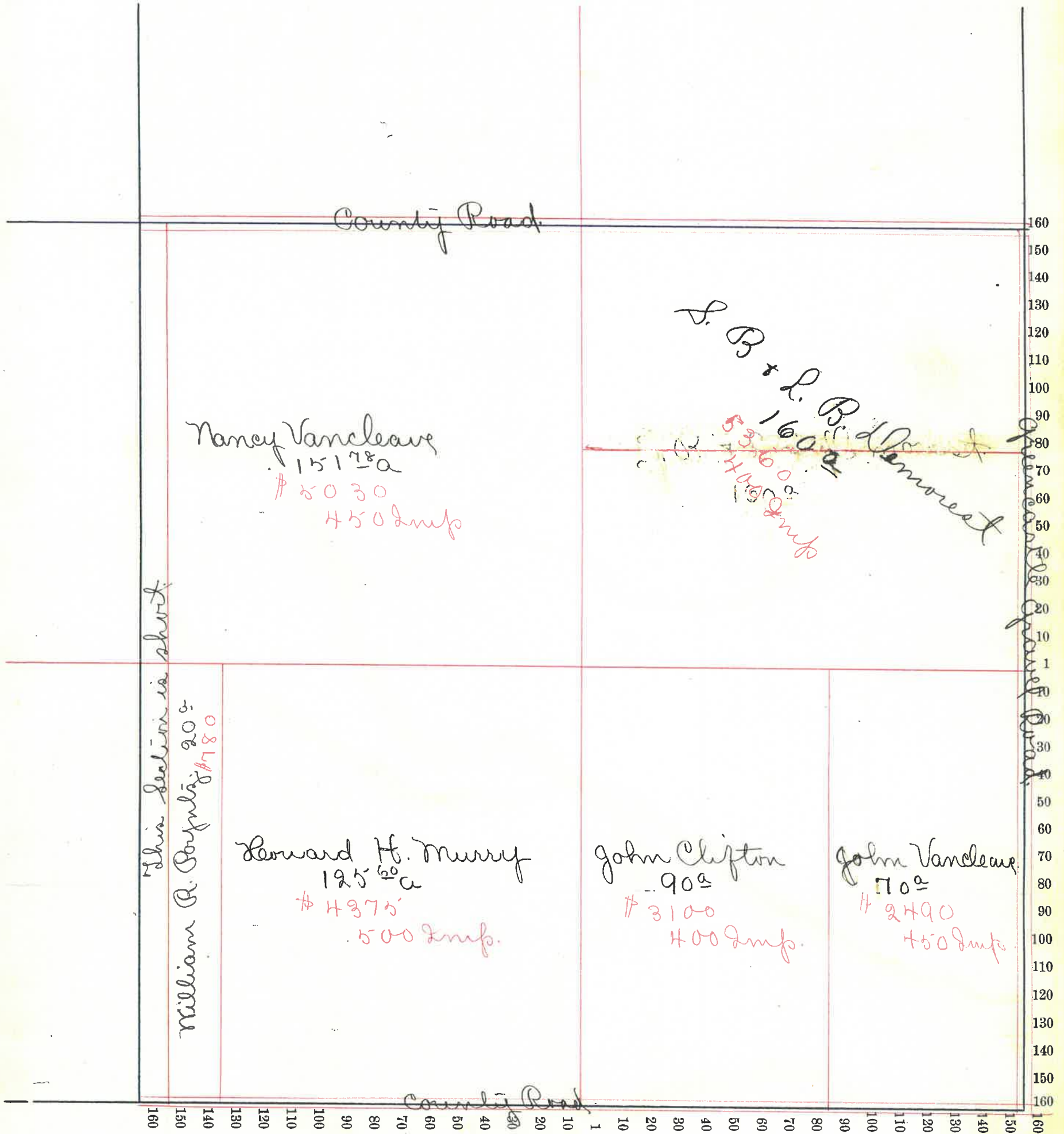
Section No. 30

Congressional Township, No. 18 R. 4

6

SCALE:—Forty rods to an inch, or ten rods to a space, Congress Land, which is one mile square for a Section.

Number of acres in this Section, according to the UNITED STATES SURVEY,



Montgomery County, Indiana, 190

Assessor's Plat-Book for Union Township, No.

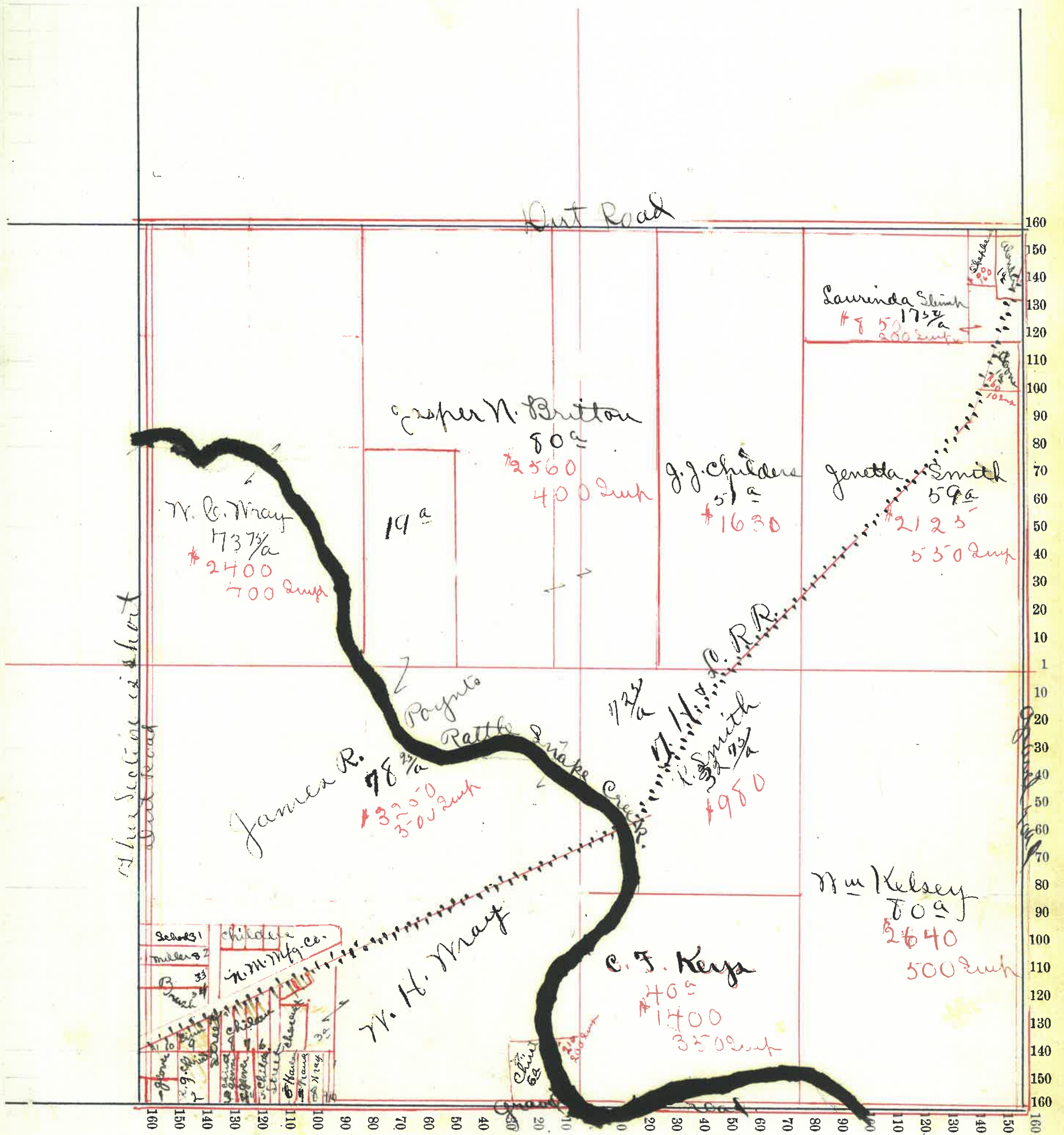
NAMES OF OWNERS	Number on Plat	DESCRIPTION	Section	Township	Range	Acres	Hundredths	Value of Land,	Value of Improve-ments,	Value of Lands and Improvements

Section No. 31

Congressional Township, No. 18 R. 4

SCALE:—Forty rods to an inch, or ten rods to a space, Congress Land, which is one mile square for a Section.

Number of acres in this Section, according to the UNITED STATES SURVEY, _____



Montgomery


County, Indiana, 190 .

Assessor's Plat-Book for

Union

Township, No.

NAMES OF OWNERS	Number on Plat	DESCRIPTION	Section	Township	Range	Acres	Hundredths	Value of Land,	Value of Improve-	Value of Lands and
								ments,	Improvements	
Eli Armentrout		Pt. N. W. 1/4	32	18	4	1	50	50		50
✓ G. W. & M. H. Kirkendall		Pt. N. W. 1/4	32	18	4		50	40	120	160
✓ Sam Fisher		Pt. N. W. 1/4	32	18	4	46	30	1750	250	2000
✓ Jennetta Smith		Pt. N. W. 1/4	32	18	4	30		1170		1170
✓ Jasper Whitset		Pt. N. W. 1/4	32	18	4	80		2550	450	3000
✓ Robert A. & J. Smith		Pt. S. W. 1/4	32	18	4	17		660	100	760
✓ James Long		Pt. S. W. 1/4	32	18	4	10		350		350
✓ James Wright		Pt. S. W. 1/4	32	18	4	51	95	1750	120	1870
✓ Robert A. Smith		Pt. S. W. 1/4	32	18	4	20		780		780
✓ Wm. W. Busenbark		Pt. S. 1/2 E. 1/2	32	18	4	150	90	3700		5700
✓ Jasper & Susan Vandevant		Pt. S. E. 1/4	32	18	4	80		2640		2640
✓ Alice J. Busenbark		Pt. S. W. 1/4	32	18	4	30		1080	380	1460
✓ A. H. Wilkinson		Pt. S. E. 1/4	32	18	4	120		4130	500	4630
						638	35			

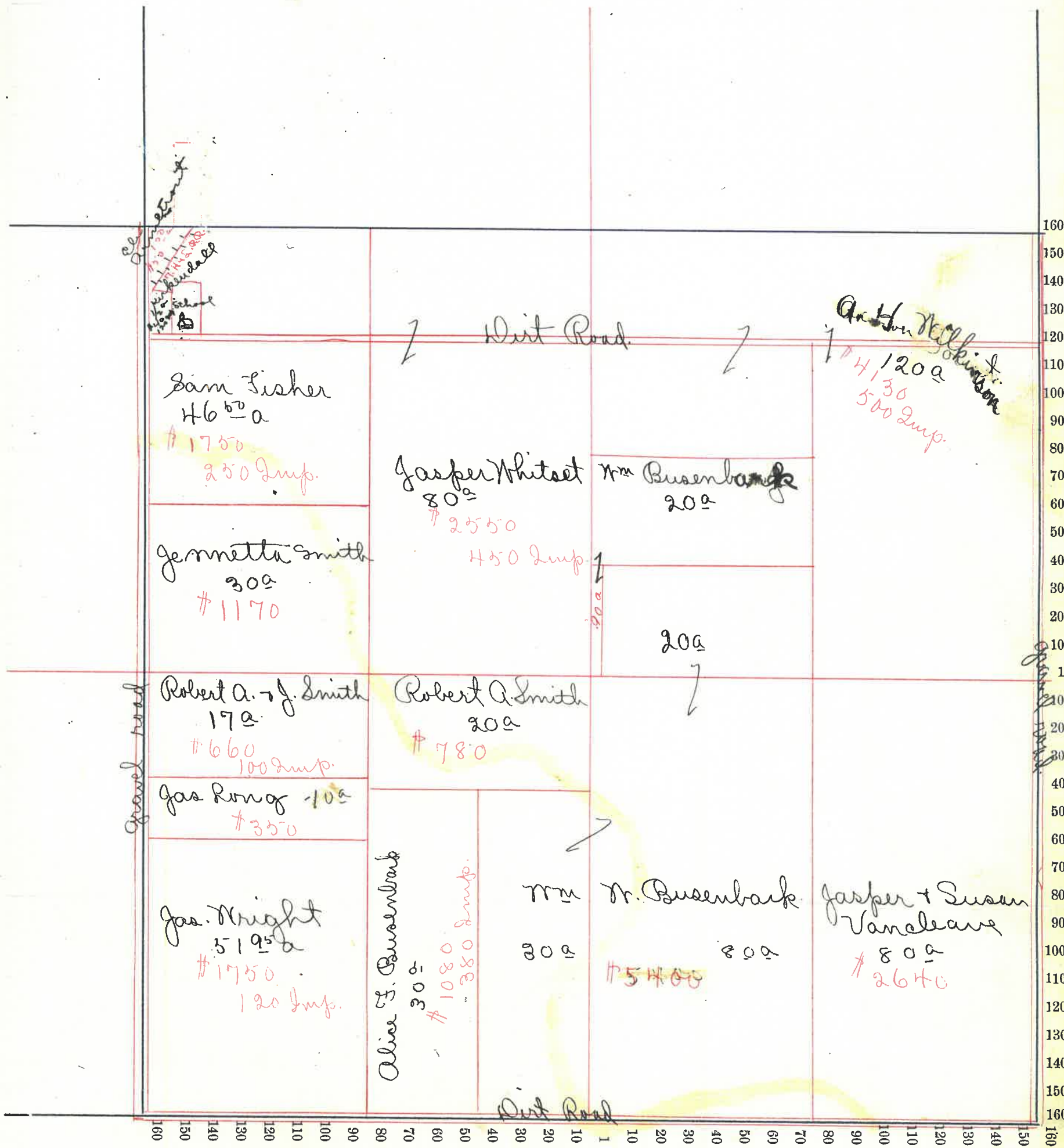


Section No. 32

Congressional Township, No. 18 R. 4

SCALE:—Forty rods to an inch, or ten rods to a space, Congress Land, which is one mile square for a Section.

Number of acres in this Section, according to the UNITED STATES SURVEY,



Montgomery County, Indiana, 190 .

Assessor's Plat-Book for Union Township, No.

NAMES OF OWNERS	Number on Plat	DESCRIPTION	Section	Township	Range	Acres	Hundredths	Value of Land,	Value of Improve-ments,	Value of Lands and Improvements
✓ Perry + Susan Swift		Pl. N. W. 1/4 - NE 1/4	33	18	4	76	50	2500	350	2850
✓ Jos. Busenbark		Pl. N. W. 1/4	33	18	4	70		2500	200	2700
✓ M. + R. N. Japp		Pl. N. E. 1/4	33	18	4	27	50	1150	350	1500
✓ Salome C. Davidson		Pl. N. E. 1/4	33	18	4	80		2480	500	2980
✓ Elizabeth Remley		Pl. E. 1/2	33	18	4	189		6000	500	6500
✓ Geo. W. Humes		Pl. S. W. 1/4	33	18	4	80		2500	450	2950
✓ Wm. R. Poyntz		Pl. S. W. 1/4	33	18	4	80		2500	450	2950
						625	0			

Section No. 33

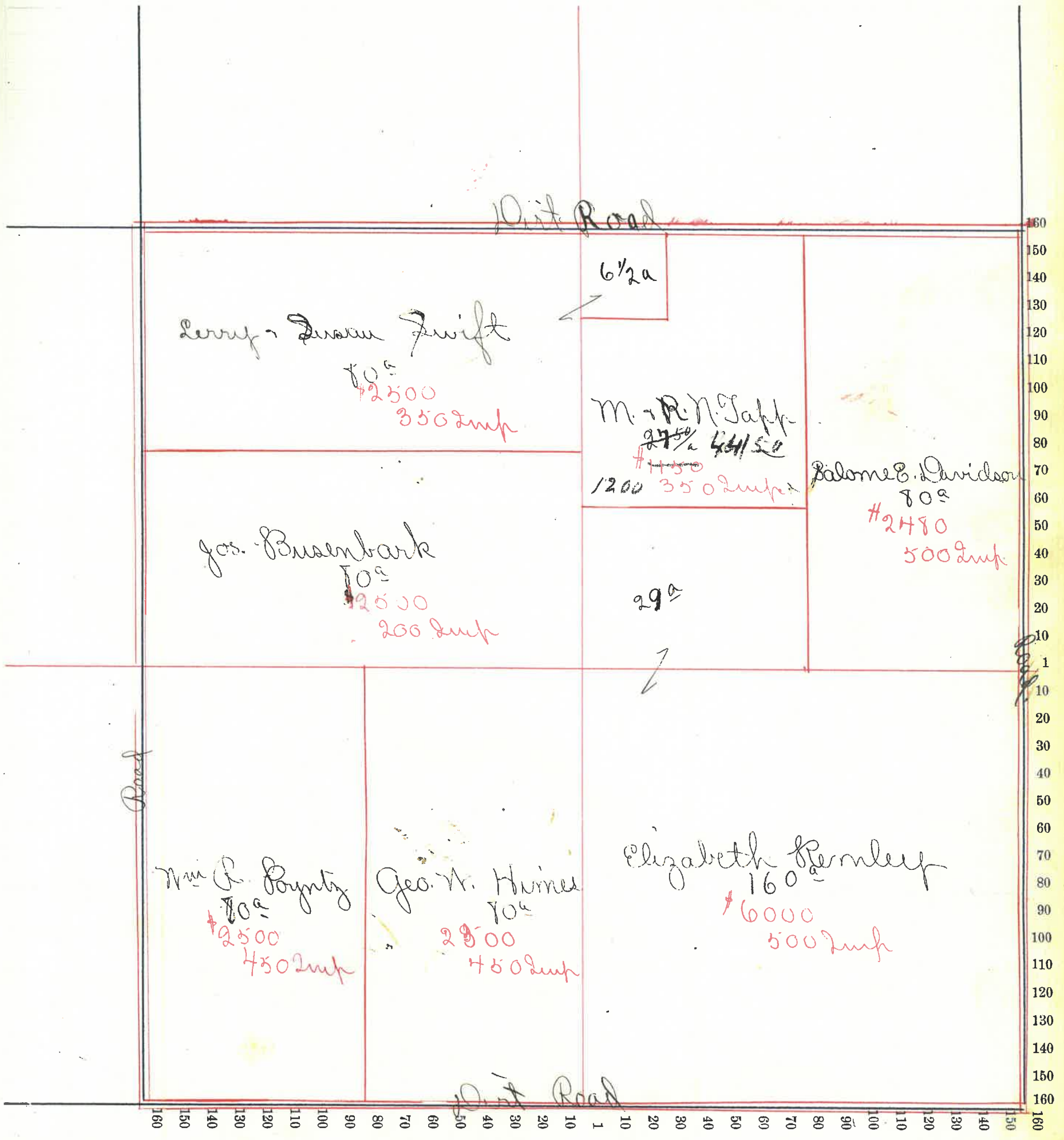
T

Congressional Township, No. 18 R. 4

C

SCALE:—Forty rods to an inch, or ten rods to a space, Congress Land, which is one mile square for a Section.

Number of acres in this Section, according to the UNITED STATES SURVEY,



Montgomery County, Indiana, 190 .

Assessor's Plat-Book for Union Township, No.

NAMES OF OWNERS	Number on Plat	DESCRIPTION	Section	Township	Range	Aces	Hundredths	Value of Land,	Value of Improve-ments,	Value of Lands and Improvements
Salone C. Davidson		Plt SW 1/4	34	18	4	175	40	3900	250	6150
David H. Davidson		Plt N. 1/2 - S. E. 1/4	34	18	4	131	66	4200	2300	6500
Laura V. Long		Plt N. E. 1/4	34	18	4	10	50	170	380	550
Chas Ruster		Plt N. E. 1/4	34	18	4	6	45	40	100	140
Tom Mangue		Plt S. 1/2	34	18	4	132	26	4600	600	5200
Wm A. Davidson		Plt S E 1/4	34	18	4	9	10	340		340
W. C. Cairnes		Plt S. 1/2	34	18	4	99	45	3200	800	4000
Saml B. Kessler		Plt S. 1/2 - N. 1/4	34	18	4	73	75	2480		2480.
							57			

Montgomery County, Indiana, 190

Assessor's Plat-Book for Union Township, No.

NAMES OF OWNERS	Number on Plat	DESCRIPTION	Section	Township	Range	Acres	Hundredths	Value of Land.	Value of Improve-ments,	Value of Lands and Improvements
✓ Geo Long		pt N. W. 1/4	35	18	4	29	50	1020		1020
✓ Thos Luster		pt N. W. 1/4	35	18	4	50	25	1750	400	2150
✓ Thos & R. J. Everson		pt N. 1/2	35	18	4	83	20	2900	400	3300
✗ Phillip Guntle		pt S. W. 1/4	35	18	4	4		130		130
✓ Christian Guntle		pt S. W. 1/4	35	18	4	33	45	1750	300	1450
✓ Mrs A. Davidson		pt S. W. 1/4	35	18	4	31	50	1800	500	2300
✓ Jasper N. Davidson		pt N. 1/2	35	18	4	280		10200	1200	11400
✓ Chas M. Smith		pt S. E. 1/4	35	18	4	10		350	200	550
✓ Mary Phelps		pt S. E. 1/4	35	18	4	5	13	160	100	200
✓ Dexter H. Thomas		pt E 1/4	35	18	4	22	38	760	150	910
✓ Dallas Thompson		pt N. E. 1/4	35	18	4	7		250	120	370
✓ J. S. Wagon		pt N. E. 1/4	35	18	4	45	75	1700	450	2150
✓ J. Hawk		pt N. E. 1/4	35	18	4	1	50	100		100

Section No. 35

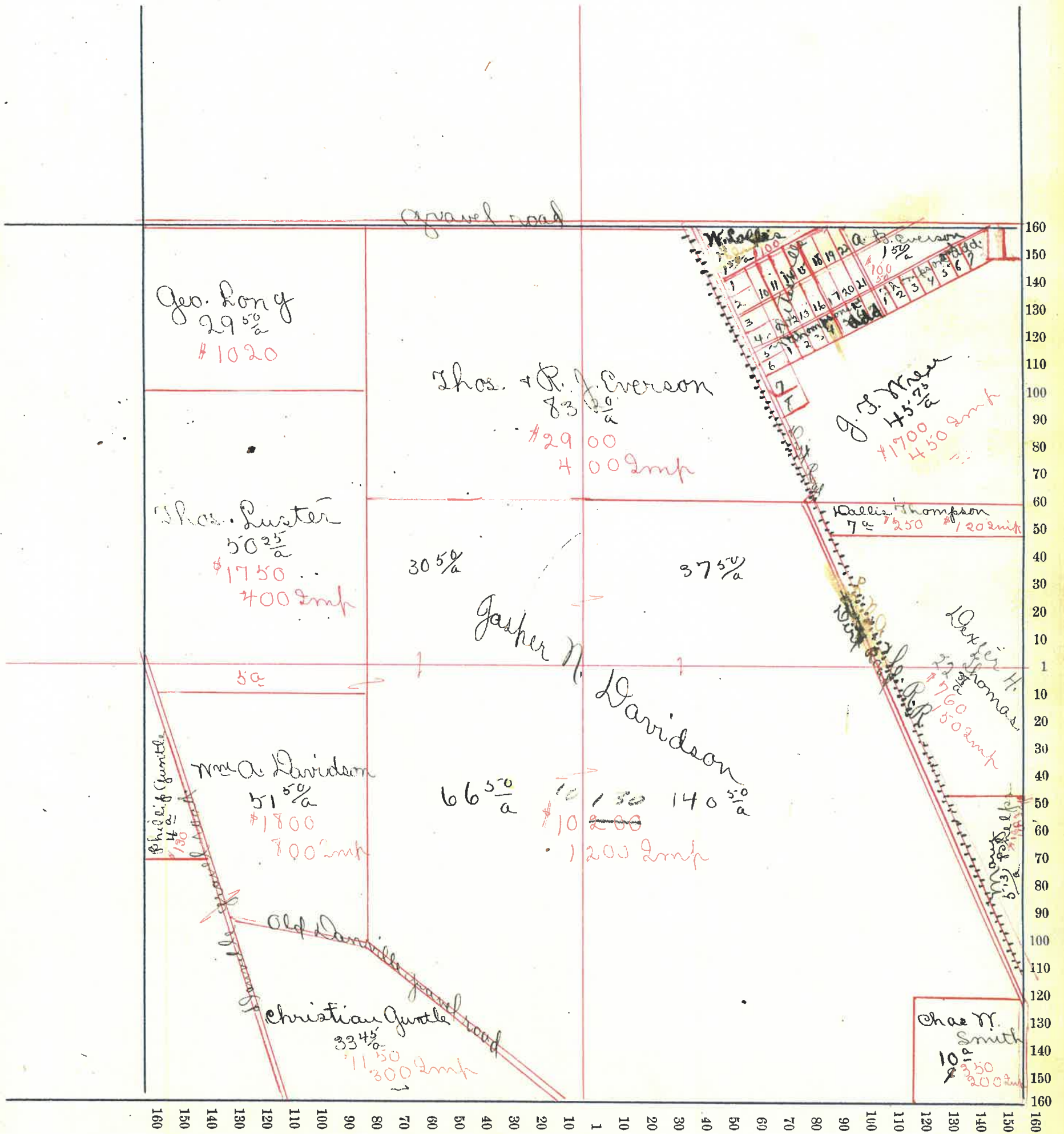
T

Congressional Township, No. 18 R. 4

C

SCALE:—Forty rods to an inch, or ten rods to a space, Congress Land, which is one mile square for a Section.

Number of acres in this Section, according to the UNITED STATES SURVEY,



Montgomery County, Indiana, 190 .

Assessor's Plat-Book for Union Township, No. _____

NAMES OF OWNERS	Number on Plat	DESCRIPTION	DESCRIPTION				Value of Land,	Value of Improve-ments,	Value of Lands and Improvements	
			Section	Township	Range	Acres				Hundredths
Wm Humes		Pl N. W. 1/4	36	18	4	84	42	2600	200 400	2800
D. L. James		Pl N. W.	36	18	4	40		1100	700 200	1500
Geo. Sanders		Pl N. E. 1/4	36	18	4	36		1250		1250
J. F. New		Pl S. W. 1/4	36	18	4	40		1300	160	1460
Chas. W. Smith		Pl S. W. 1/4	36	18	4	40		1200		1200
Savannah Rhoades		Pl of	36	18	4	399	58	14,360	1200	15,560
						<u>640</u>				

Section No. 36

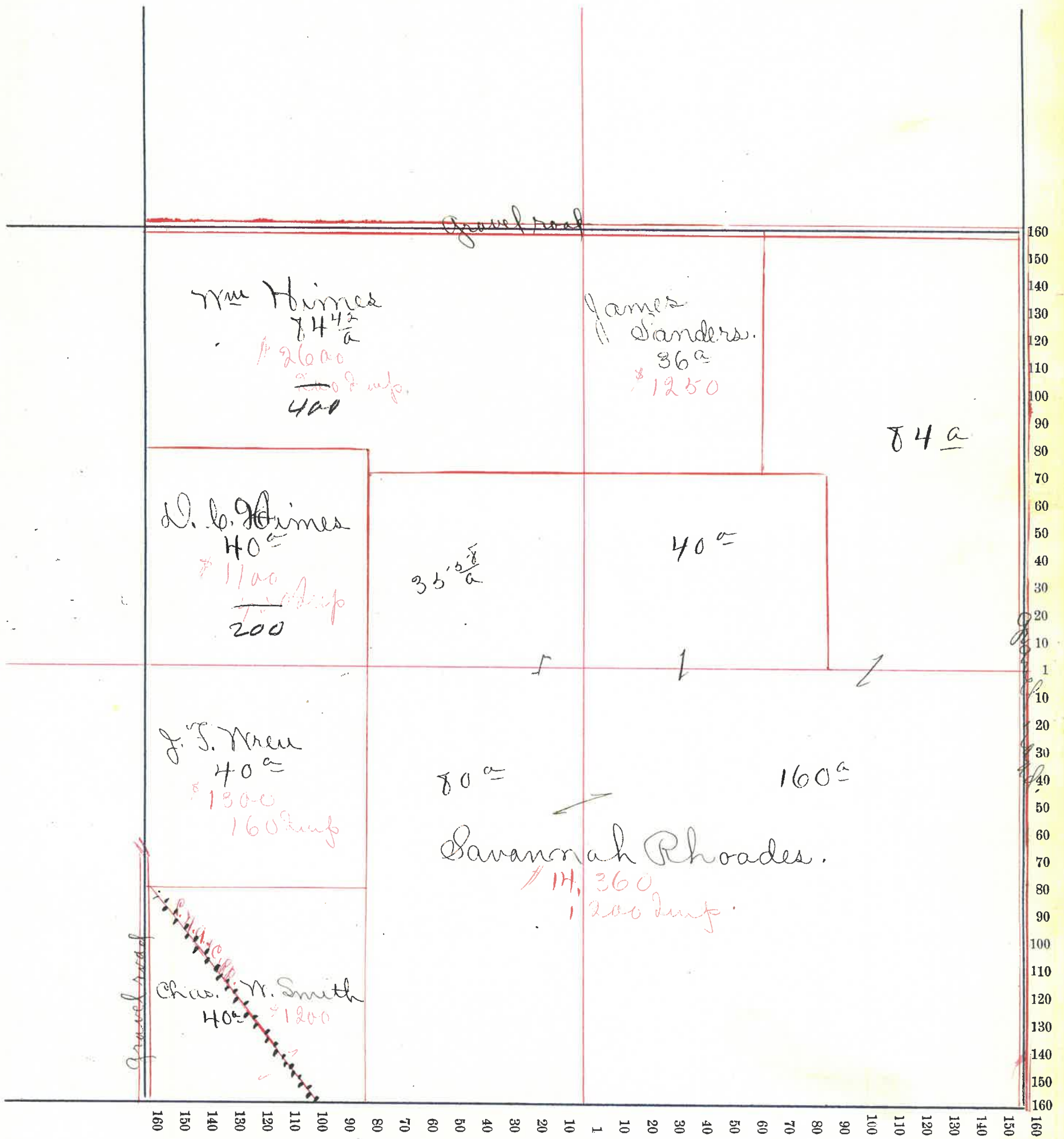
T

Congressional Township, No. 15 R. 4

e

SCALE:—Forty rods to an inch, or ten rods to a space, Congress Land, which is one mile square for a Section.

Number of acres in this Section, according to the UNITED STATES SURVEY,

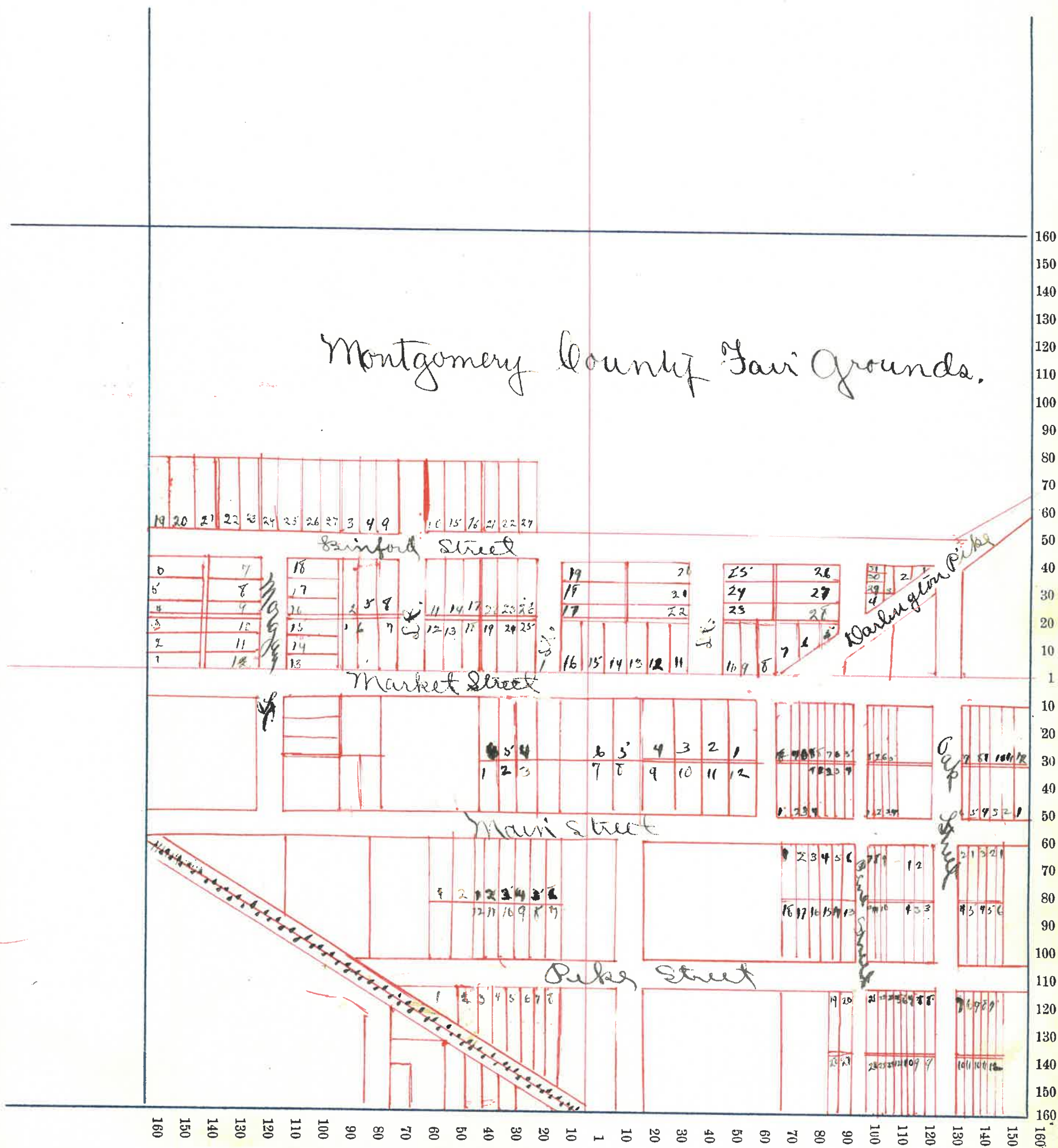


Section No. 32

Congressional Township, No. 19 R. 4

SCALE:—Forty rods to an inch, or ten rods to a space, Congress Land, which is one mile square for a Section.

Number of acres in this Section, according to the UNITED STATES SURVEY,

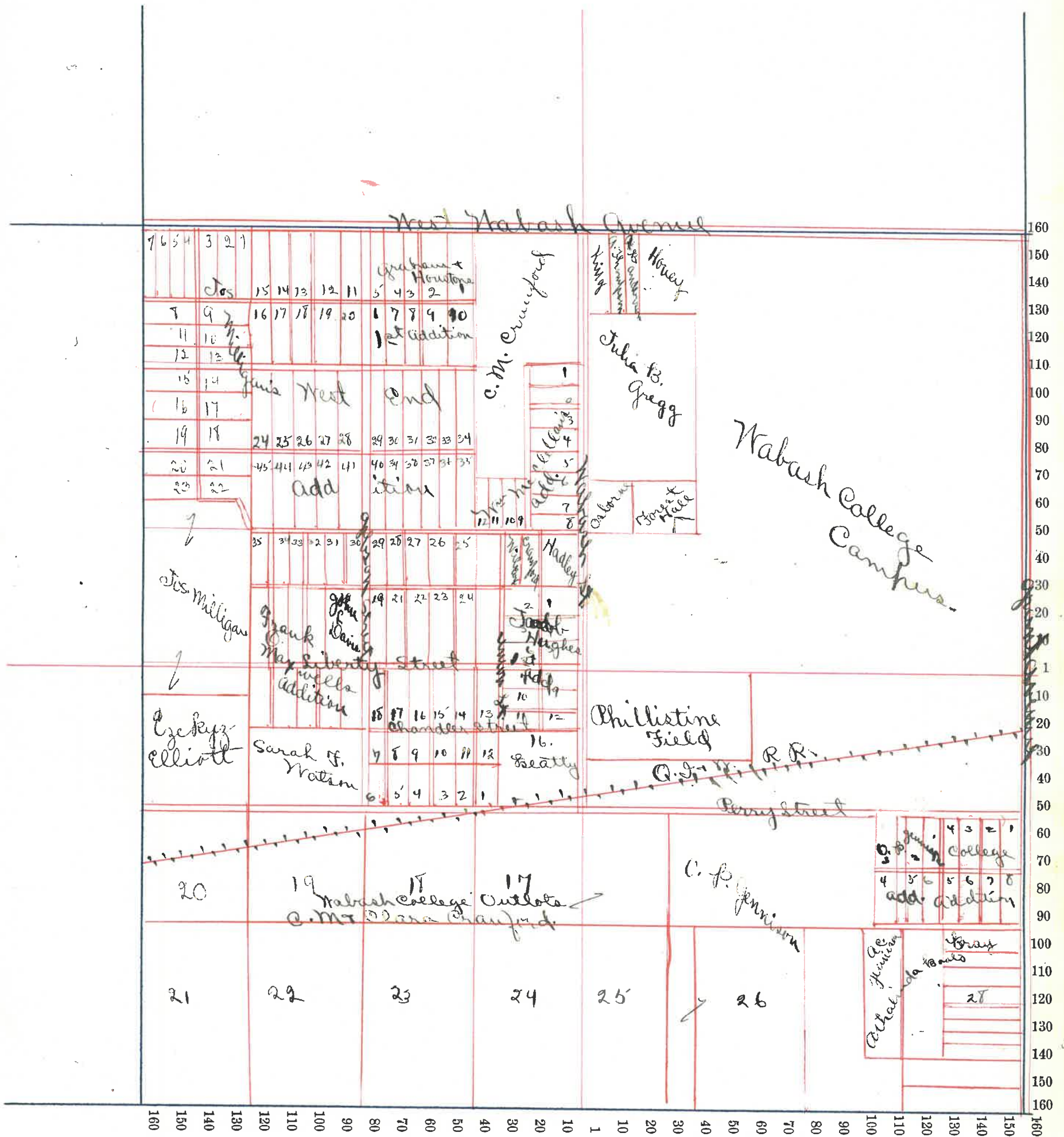


Section No. 6

Congressional Township, No. 18 R. 4

SCALE:—Forty rods to an inch, or ten rods to a space, Congress Land, which is one mile square for a Section.

Number of acres in this Section, according to the UNITED STATES SURVEY,



Montgomery County, Indiana, 190 .

Assessor's Plat-Book for Union Township, No.

NAMES OF OWNERS	Number on Plat	DESCRIPTION	Section	Township	Range	Acres	Hundredths	Value of Land,	Value of Improve-ments,	Value of Lands and Improvements
Sam'l Busenbark		S. W. 1/4	1	18	5	160		7500	50	7550
Geo Smith		Pt S. W. 1/4	1	18	5	16	77	960	500	1460
M. Williams		Pt N. W. 1/4	1	18	5	6				
Art H. Lookabill		Pt N. W. 1/4	1	18	5	35		1700	1000	2700
Geo. W. Jones		Pt N. W. 1/4	1	18	5	26	17	1500	700	2200
W. H. & E. M. Gerard		Pt N. W. 1/4 - NE 1/4	1	18	5	100		6000	600	6600
McDonald & Steele		Pt N. E. 1/4	1	18	5	6		650		650
Kelly Hall		Pt N. E. 1/4	1	18	5	16	93	1300		1300
H. M. Billingsley		Pt N. E. 1/4	1	18	5	8	7	850	250	1100
Jas Swearingen		Pt N. E. 1/4	1	18	5	6	8	650	750	1400
Will Stone		Pt N. E. 1/4	1	18	5	6	8	650	500	1150
H. J. Oplekey		Pt N. E. 1/4	1	18	5	5	27	600	1000	1600
S. A. Mitt		Pt N. E. 1/4	1	18	5	6		650	2000	2650
Laura W. Smith		Pt N. E. 1/4	1	18	5	4	30	500	100	600
Stacey Darter		Pt N. E. 1/4	1	18	5	4		260	250	510
" "		Pt N. E. 1/4	1	18	5	32	20	2400	700	3100
Remuel Gibson		Pt N. E. 1/4	1	18	5	1		175		175
Nancy Punwiddie		Pt N. E. 1/4	1	18	5	6	54	300	300	600
Fredrich Nichols		S. E. 1/4	1	18	5	160		8000	1500	9500

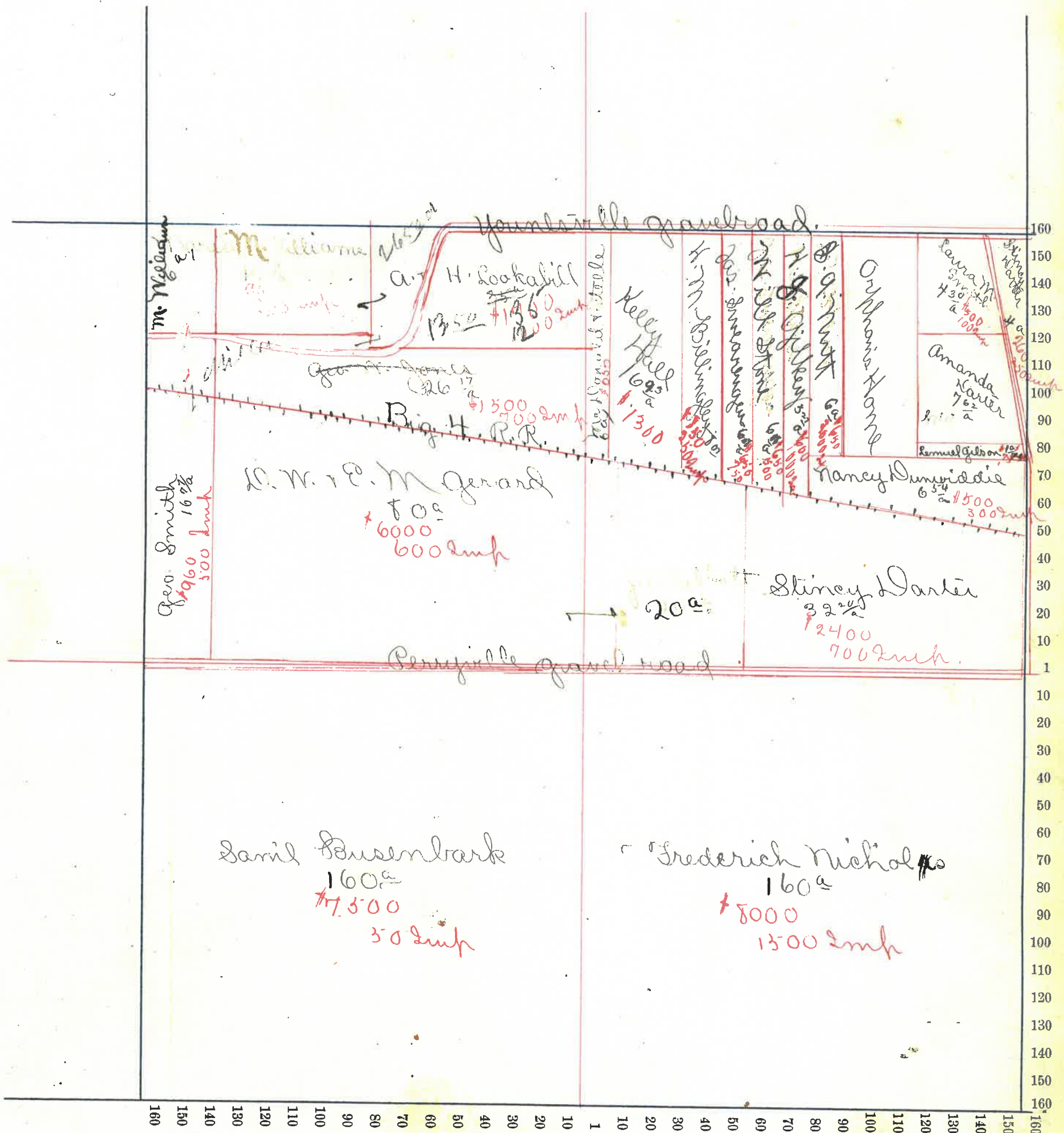
2660
950

Section No. 1

Congressional Township, No. 18 R. 5

SCALE:—Forty rods to an inch, or ten rods to a space, Congress Land, which is one mile square for a Section.

Number of acres in this Section, according to the UNITED STATES SURVEY,



Montgomery County, Indiana, 190

Assessor's Plat-Book for Union Township, No.

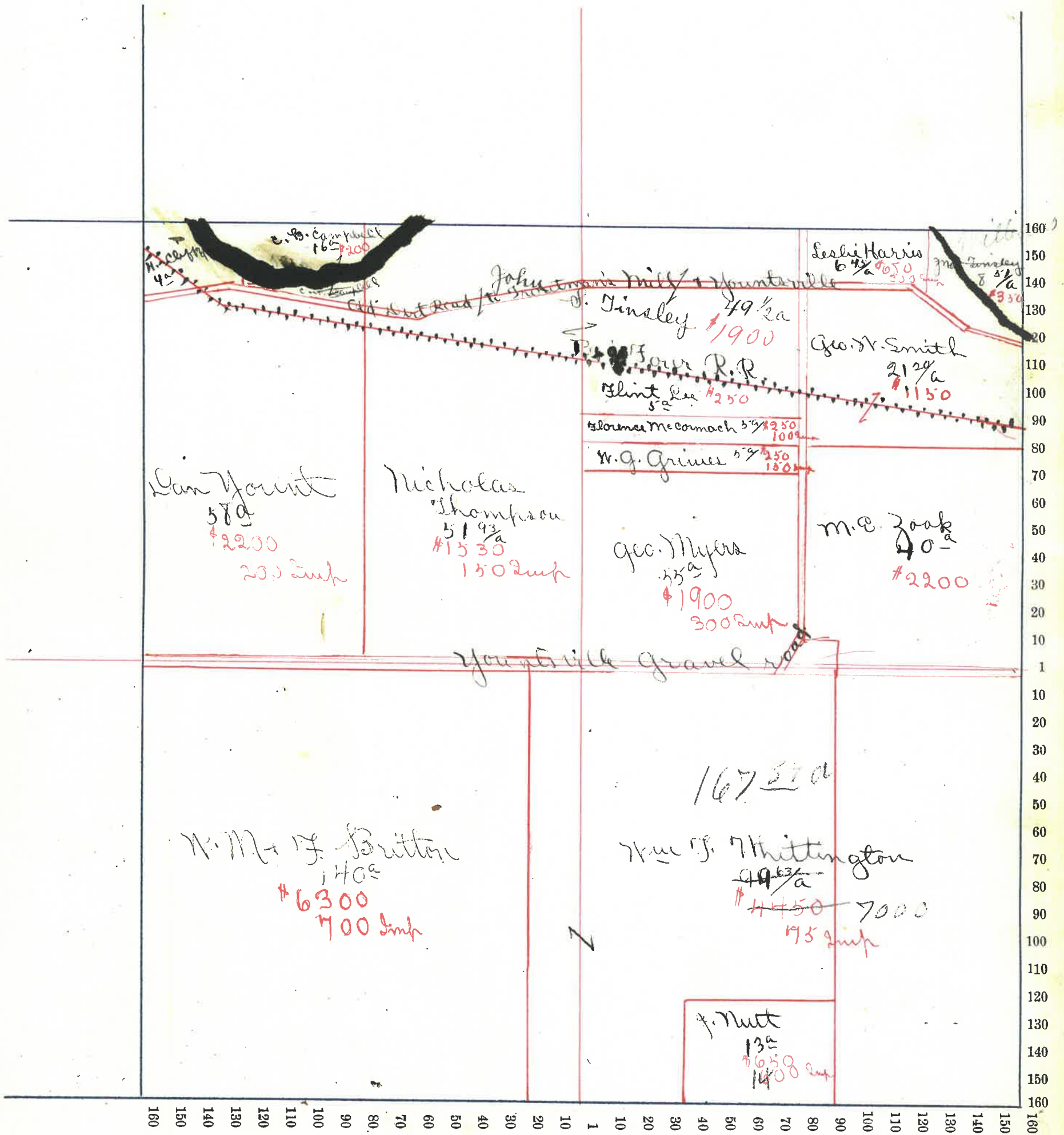
NAMES OF OWNERS	Number on Plat	DESCRIPTION	Section	Township	Range	Acres	Hundredths	Value of Land,	Value of Improve-ments,	Value of Lands and Improvements
✓ H. Clifford		Pt N.W. 1/4	2	18	5	4		60		
✓ G.B. Campbell		Pt N.W. 1/4	2	18	5	16		200		200
✓ Dan Young		Pt N.W. 1/4	2	18	5	58		2200	200	2400
✓ Nicholas Thompson		Pt N.W. 1/4	2	18	5	51	93	1530	150	1680
✓ John Linsley		Pt N. 1/2	2	18	5	149	50	1900		1900
✓ John Linsley		" N.E. 1/4	2	18	5	8	81	350		350
X Flint Lee		Pt N.E. 1/4	2	18	5	5		250	100	250
✓ Geo. W. Smith		Pt N.E. 1/4	2	18	5	21	20	1150		1150
X Florence McCrack		Pt N.E. 1/4	2	18	5	5		250	100	350
✓ W.G. Guines		Pt N.E. 1/4	2	18	5	5		250	150	400
✓ M.E. Zook		Pt N.E. 1/4	2	18	5	40		2200		2200
✓ Geo. Myers		Pt N.E. 1/4	2	18	5	85		1900	300	2200
✓ Wm. J. Whittington		Pt S. 1/2	2	18	5	94	63	4450	75	4525
✓ J. Nutt		Pt S.E. 1/4	2	18	5	13		650	1600	2250
✓ Lelia Harris		Pt N.E. 1/4	2	18	5	6	145	680	300	980
✓ Wm. M. J. Britton		Pt S.W. 1/4	2	18	5	140		6300	700	7000

Section No. 2

Congressional Township, No. 18 R. 5

SCALE:—Forty rods to an inch, or ten rods to a space, Congress Land, which is one mile square for a Section.

Number of acres in this Section, according to the UNITED STATES SURVEY, _____



Montgomery County, Indiana, 190

Assessor's Plat-Book for Union Township, No.

NAMES OF OWNERS	Number on Plat	DESCRIPTION	Section	Township	Range	Acres	Hundredths	Value of Land,	Value of Improve-	Value of Lands and
									ments,	Improvements
✓ Lew Wallace		Pt S.E. 1/4 + N.E. 1/4	3	18	5	158	27	7770	1000	8770
John S. Shanklin		Pt N.E. 1/4	3	18	5	33				
✓ Dan Young		Pt N. 1/2	3	18	5	51		2040		2040
✓ Mary Boutman		Pt N.E. 1/4	3	18	5	60	62	2700	250	2950
X Joe Warner		Pt N. 1/2	3	18	5	14	13	145	75	220
Gas. M. Lomer		Pt N.E. 1/4	3	18	5	20				

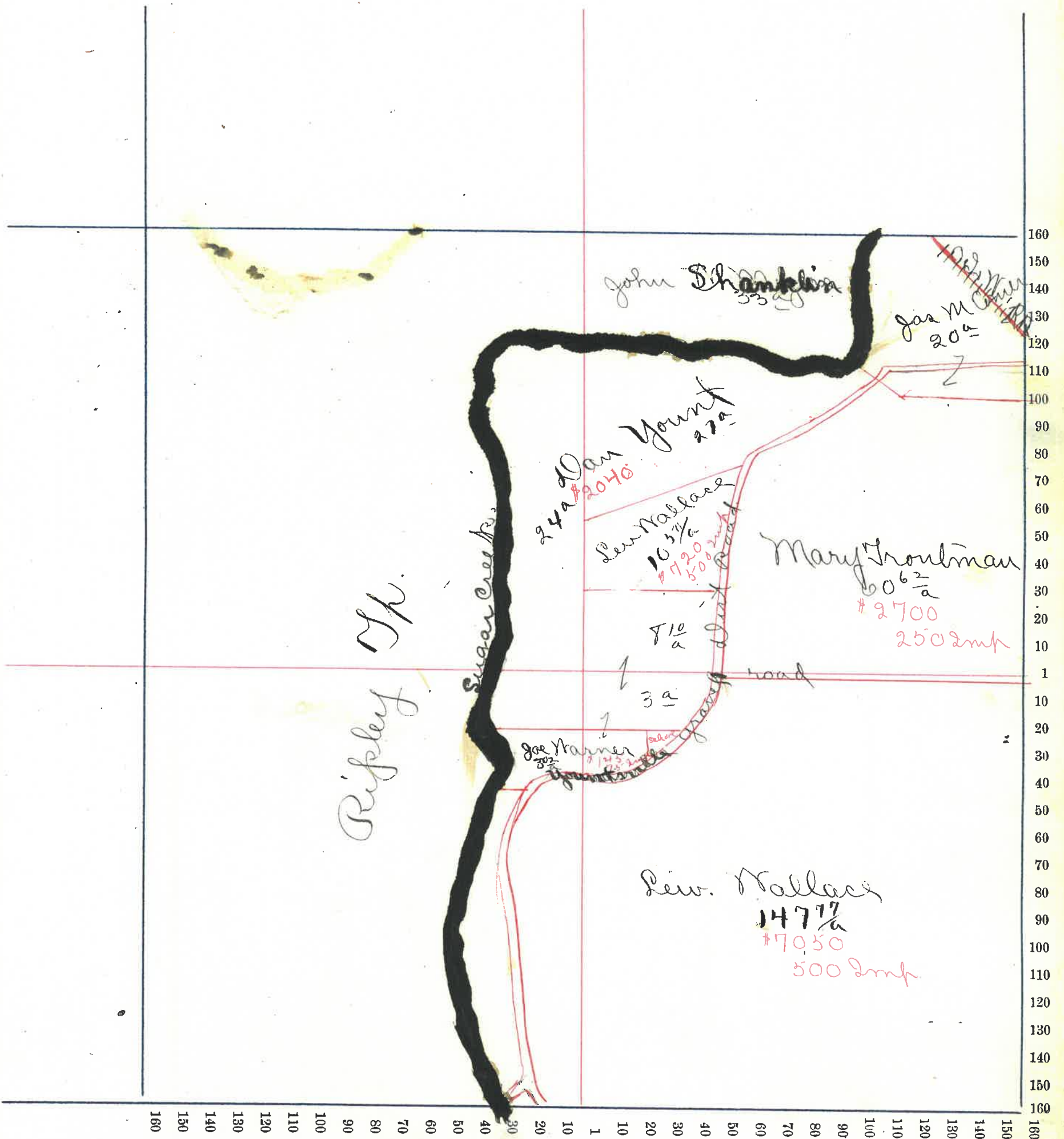
Section No. 3.

7
e

Congressional Township, No. 18. R. 5.

SCALE:—Forty rods to an inch, or ten rods to a space, Congress Land, which is one mile square for a Section.


Number of acres in this Section, according to the UNITED STATES SURVEY,



Montgomery County, Indiana, 190 .

Assessor's Plat-Book for Union Township, No.

NAMES OF OWNERS	Number on Plat	DESCRIPTION	Section	Township	Range	Acres	Hundredths	Value of Land,	Value of Improve-	Value of Lands and
								ments,	Improvements	
Jas H. Hall		pt N. 1/4	10	18	5	10	975	6500	4000	12000
Louis Shular		pt N.E. 1/4	10	18	5	80		3360	900	4260
John Mitt		pt S.E. 1/4	10	18	5	80		2800	700	3500
H. M. Billingsley		pt S. 1/2	10	18	5	60		1300		1300
Henry Crawford		pts. 1/2	6	18	5	100	50	3500	500	4000

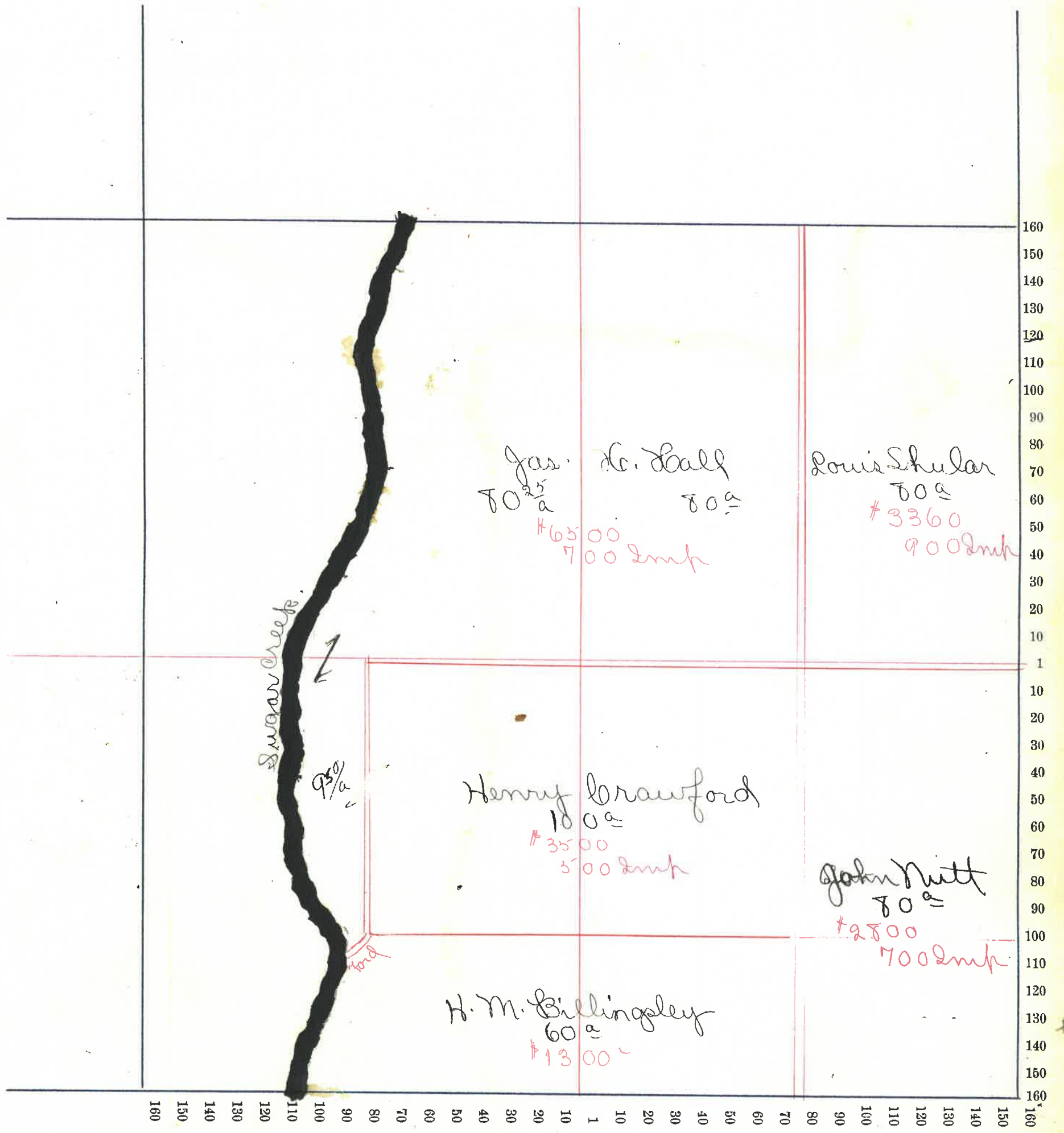


Section No. 10

Congressional Township, No. 18 R. 5

SCALE:—Forty rods to an inch, or ten rods to a space, Congress Land, which is one mile square for a Section.

Number of acres in this Section, according to the UNITED STATES SURVEY,



Montgomery County, Indiana, 190

Assessor's Plat-Book for Union Township, No.

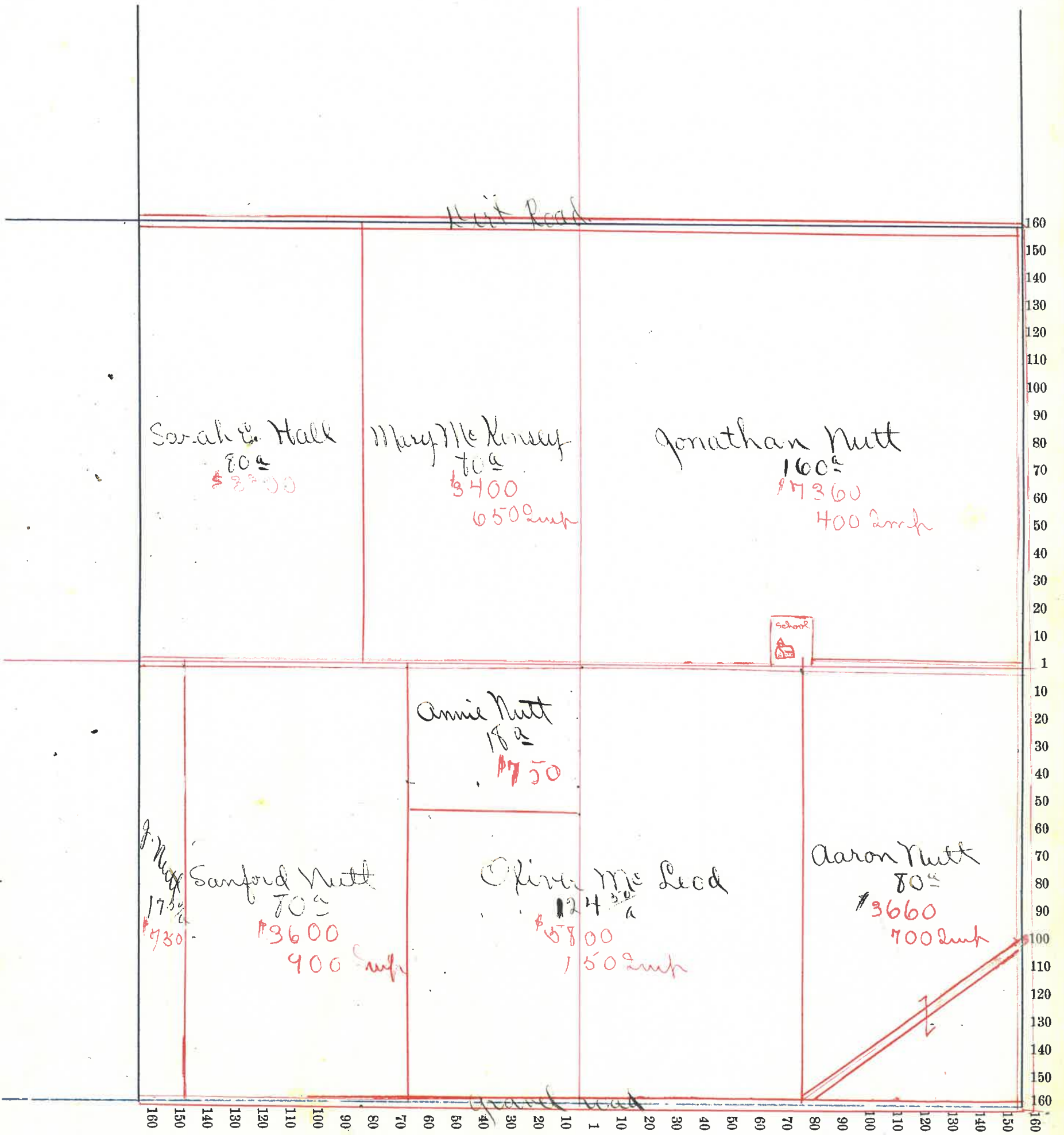
NAMES OF OWNERS	Number on Plat	DESCRIPTION	Section	Township	Range	Acres	Hundredths	Value of Land,	Value of Improve-	Value of Lands and
									ments,	Improvements
Sarah E. Hall		PT N. W. 1/4	11	18	5	80		3300		3300
Mary Mc Kinsley		PT N. W. 1/4	11	18	5	80		3400	650	4050
Jonathan Witt		PT E. 1/4	11	18	5	160		7368	400	7760
John "		PT S. W. 1/4	11	18	5	19	50	750		750
Carson Witt		PT S. E. 1/4	11	18	5	80		3660	700	4360
Oliver McLeod		PT S. 1/2	11	18	5	124	50	3700	750	3950
Annie Witt		PT S. W. 1/4	11	18	5	80		750		750
Sanford Witt		PT S. W. 1/4	11	18	5	80		3600	900	4500

Section No. 11

Congressional Township, No. 18 R. 3

SCALE:—Forty rods to an inch, or ten rods to a space, Congress Land, which is one mile square for a Section.

Number of acres in this Section, according to the UNITED STATES SURVEY,



Montgomery County, Indiana, 190 .

Assessor's Plat-Book for Union Township, No. _____


NAMES OF OWNERS	Number on Plat	DESCRIPTION	Section	Township	Range	Acres	Hundredths	Value of Land,	Value of Improve-ments,	Value of Lands and Improvements
✓ S. L. Cuscutark		W. N. N. 1/4	12	18	5	160		7680	350	8030
✓ David Snyder heirs		N. E. 1/4	12	18	5	160		7200	400	7600
✓ John Kenley		S. E. 1/4	12	18	5	160		7200	400	7600
✓ Jonathan Nutt		S. N. 1/4	12	18	5	160		7380	450	7830
						640				

Section No. 12.

Congressional Township, No. 15 R. 5.

SCALE:—Forty rods to an inch, or ten rods to a space, Congress Land, which is one mile square for a Section.

Number of acres in this Section, according to the UNITED STATES SURVEY,



Montgomery County, Indiana, 190 .

Assessor's Plat-Book for Union Township, No.

NAMES OF OWNERS	Number on Plat	DESCRIPTION	Section	Township	Range	Aces	Hundredths	Value of Land,	Value of Improve-ments,	Value of Lands and Improvements
✓ Martin H. Siter		Pl. N. 1/2	13	18	5	224		6700	400	7100
✓ Lydia J. Gilliland		Pl. N.E. 1/4	13	18	5	94	40	3290		3290
✓ Theodore Gorman		Pl. S.E. 1/4	13	18	5	104	70	3690	50	3740
Samuel Galey		Pl. S.E. 1/4	13	18	5	15		540	300	840
✓ B. F. Conover		Pl. S. 1/2	13	18	5	164	80	5040	500	5540
✓ Joe Gorman		Pl. S. W. 1/4	13	18	5	29	65	900	500	1400
						335	55			

Section No. 13

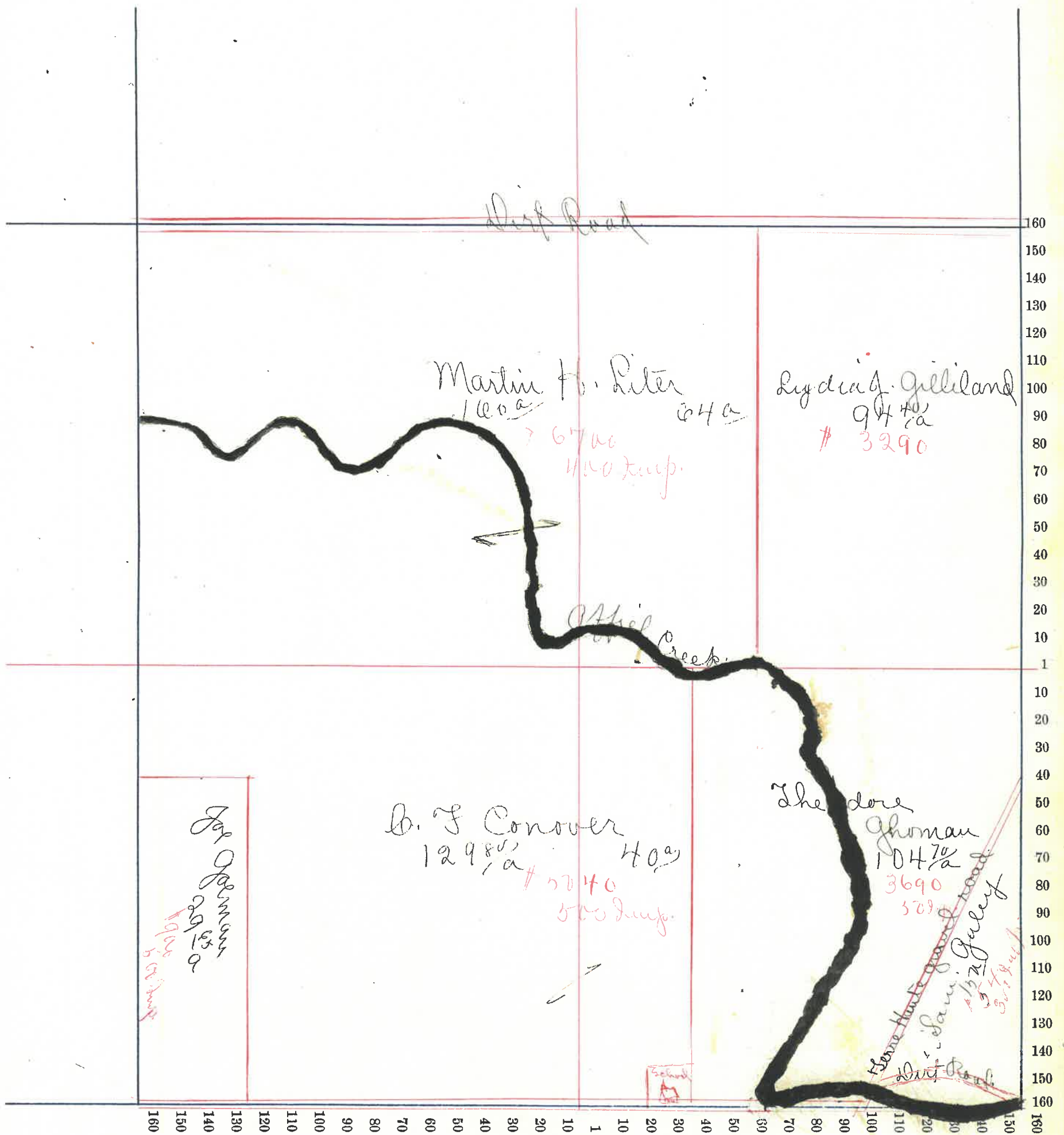
X

Congressional Township, No. 15 R. 5

C

SCALE:—Forty rods to an inch, or ten rods to a space, Congress Land, which is one mile square for a Section.

Number of acres in this Section, according to the UNITED STATES SURVEY,



Montgomery County, Indiana, 190 .

Assessor's Plat-Book for Union Township, No.

NAMES OF OWNERS	Number on Plat	DESCRIPTION	Section	Township	Range	Acres	Hundredths	Value of Land,	Value of Improve-ments,	Value of Lands and Improvements
John Nutt		Pt N. W. 1/4	14	18	5	10	26	250		250
Sant Nutt		Pt N. W. 1/4	14	18	5	66	60	1700		17.00
Geo. Barnes		Pt N. 1/2	14	18	5	56	64	1300		1300
Oliver McLeod		Pt N. 1/2	14	18	5	137	40	3600	300	3300
Ellen E. Graham		Pt N. E. 1/4	14	18	5	35		100		100
Araron Nutt		Pt E. 1/2	14	18	5	101	30	2200		2200
M. J. Whitelock		Pt S. E. 1/4	14	18	5	58	38	1160	230	1410
Nimrod Brackett		Pt S. E. 1/4	14	18	5	80		1840	450	2290
Mary M. Pinter		Pt S. W. 1/4	14	18	5	110		2100	230	2330
Joe Kennedy		Pt S. W. 1/4	14	18	4	20		400	100	500.
						639	76			

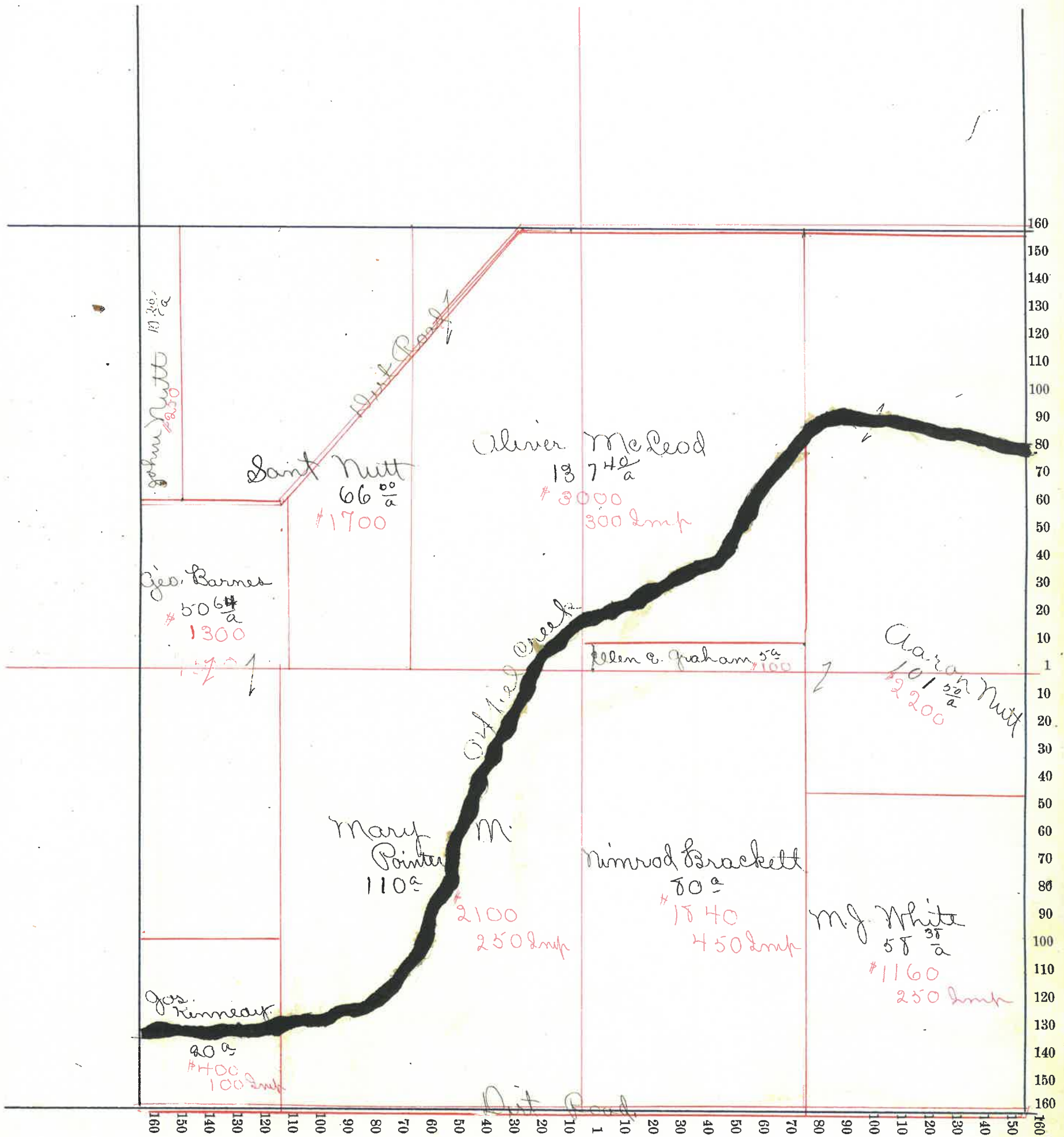
Section No. 14

Congressional Township, No. 18 R. 5

+
2

SCALE:—Forty rods to an inch, or ten rods to a space, Congress Land, which is one mile square for a Section.

Number of acres in this Section, according to the UNITED STATES SURVEY,



Montgomery County, Indiana, 190 .

Assessor's Plat-Book for Union Township, No. _____

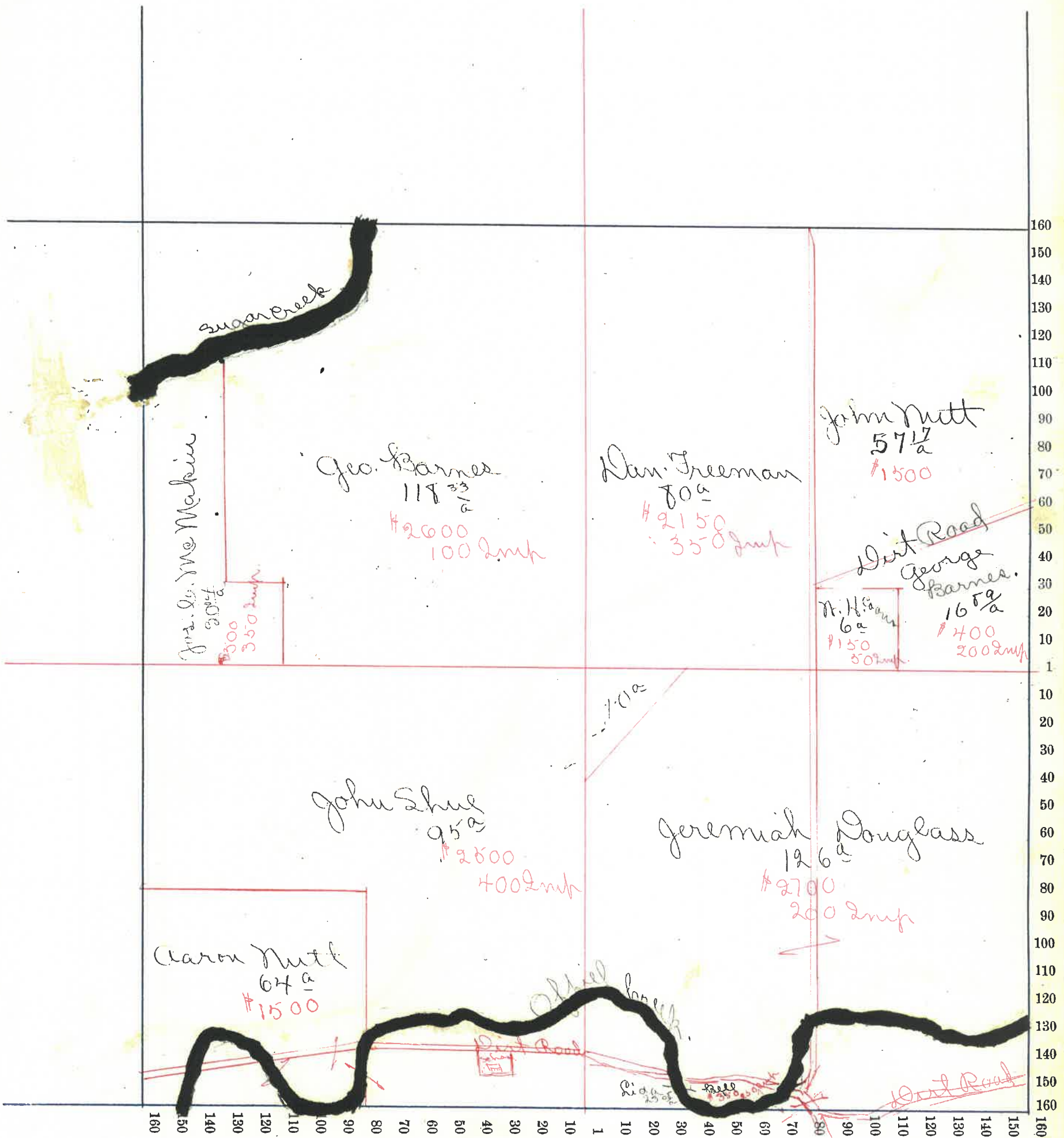
NAMES OF OWNERS	Number on Plat	DESCRIPTION	Section	Township	Range	Acres	Hundredths	Value of Land,	Value of Improve-ments,	Value of Lands and Improvements
X Geo. b. Mc Makie		Pl N.W. 1/4	15	18	5	20	4	550	350	900
✓ Geo. Barnes		Pl N.W. 1/4	15	18	5	118	33	2600	100	2700
✓ Sam Freeman		Pl N.E. 1/4	15	18	5	76	89	400	200	609-00
✓ John Nutt		Pl N.E. 1/4	15	18	5	57	17	1500		1500
X M. H. Coons		Pl N.E. 1/4	15	18	5	6		150	30	200
✓ Jeremiah Douglass		Pl S.E. 1/4	15	18	5	126		2700	200	2900
✓ Lida Bell		Pl S.E. 1/4	15	18	5	23	8	350	250	600
✓ Claron Nutt		Pl S.W. 1/4	15	18	5	64		1500		1500
✓ John Shue		Pl S.W. 1/4 S.E. 1/4	15	18	5	105		2500	400	2900

Section No. 15.

Congressional Township, No. 15. R. 5.

SCALE:—Forty rods to an inch, or ten rods to a space, Congress Land, which is one mile square for a Section.

Number of acres in this Section, according to the UNITED STATES SURVEY,



Montgomery County, Indiana, 190 .

Assessor's Plat-Book for Union Township, No. _____

NAMES OF OWNERS	Number on Plat	DESCRIPTION	Section	Township	Range	Acres	Hundredths	Value of Land,	Value of Improve-	Value of Lands and
								ments,	Improvements	
✓ Jos. B. Mc Makin		Pl N. E. 1/4	16	18	5	82		2250	250	2500
✓ John Shue		Pl S. E. 1/4	16	18	5	80		2200		2200
✓ E. A. Melhute		Pl S. E. 1/4	16	18	5	40		1100		1100
✓ Alex Nier		Pl S. E. 1/4	16	18	5	40		1150		1100
✓ John Nier		Pl S. W. 1/4	16	18	5	40		1000		1000.

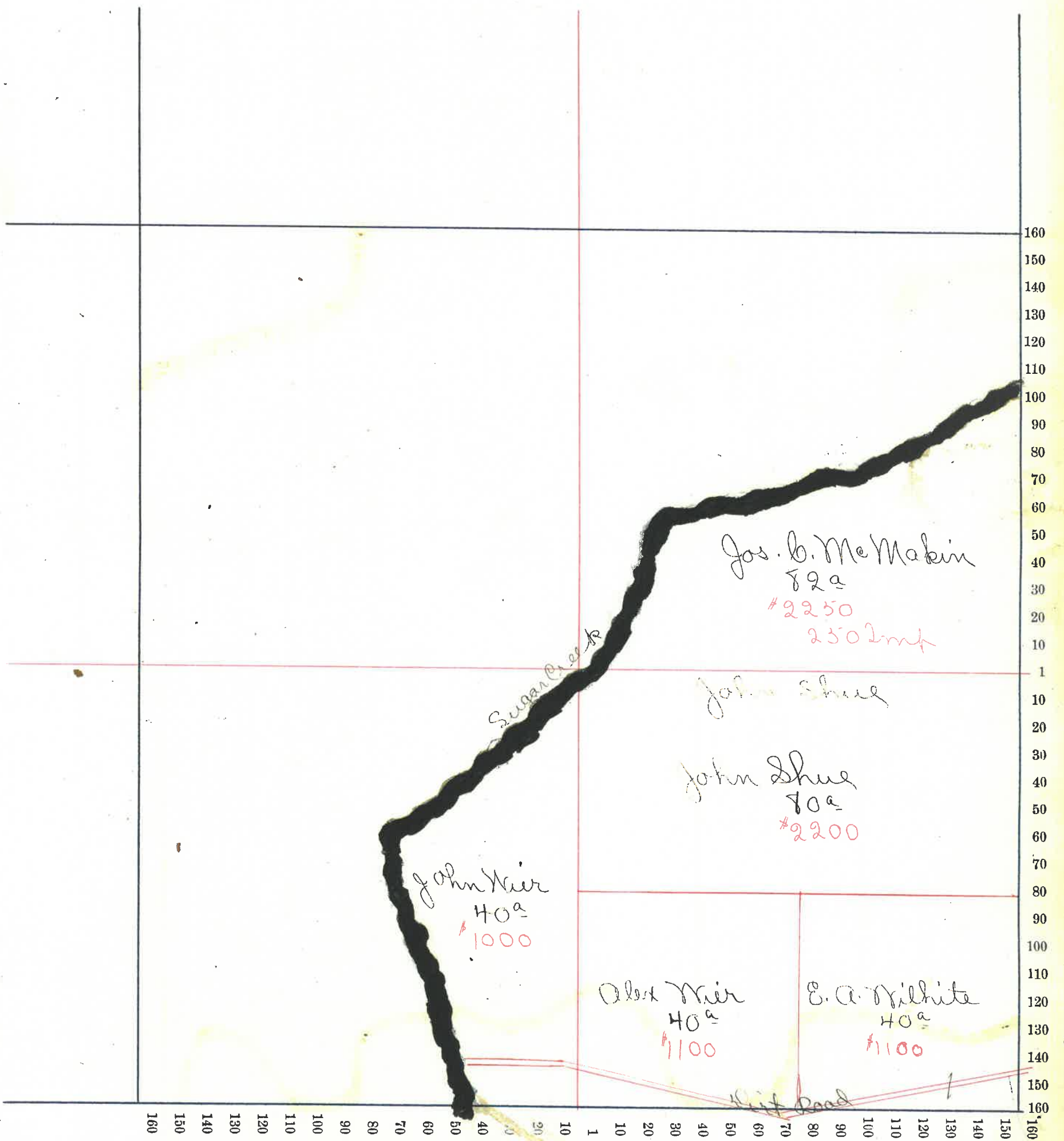
Section No. 16.

Congressional Township, No. 18 R. 5.

T
C

SCALE:—Forty rods to an inch, or ten rods to a space, Congress Land, which is one mile square for a Section.

Number of acres in this Section, according to the UNITED STATES SURVEY,



Montgomery County, Indiana, 190 .

Assessor's Plat-Book for Union Township, No.

NAMES OF OWNERS	Number on Plat	DESCRIPTION	Section	Township	Range	Acres	Hundredths	Value of Land,	Value of Improve-ments,	Value of Lands and Improvements
Josiah Locke		Pt S. N. 1/4	20	18	5	20		200		200
Wm Kellar		Pt S. N. 1/4	20	18	5	40		1400	100	1500
" "		Pt S. N. 1/4	21	18	5	70				
" "		Pt S. E. 1/4	21	18	5	40		480	200	680
E. A. Milhite		Pt S. 1/2	21	18	5	115		1500	250	1750
Sam'l Summs		Pt S. E. 1/4	21	18	5	45		600		600
Wm M. Grubb		Pt S. E. 1/4	21	18	5	40		660	300	960
Flora Harwood		Pt S. N. 1/4	21	18	5	1		30	50	80
Chas. Peterman		Pt S. N. 1/4	21	18	5	79		1180	50	1130
Gas Mer		Pt S. E. 1/4	21	18	5	55		750	250	1000
Alex Mer		Pt N. 1/2	21	18	5	100		1200	200	

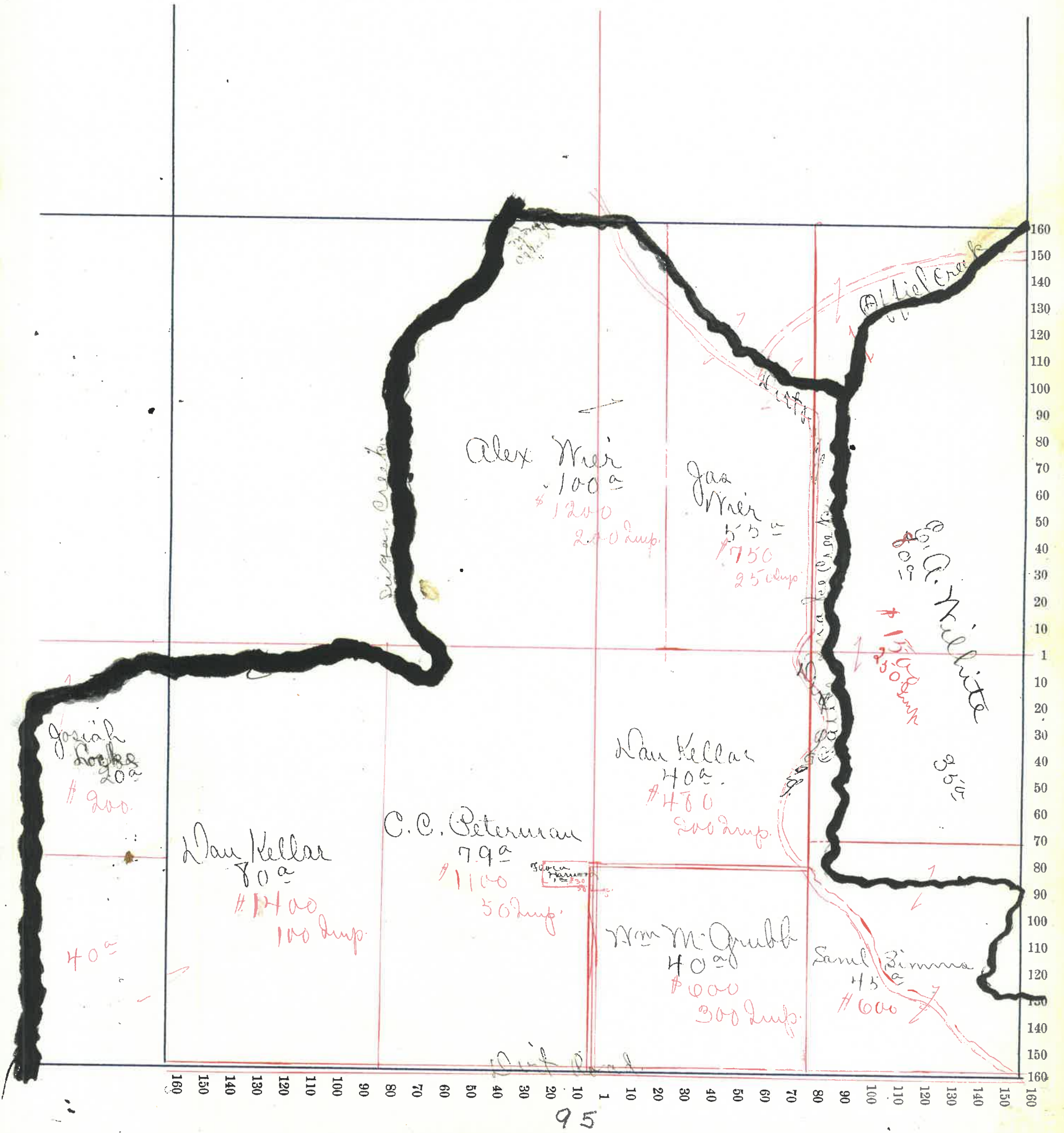
Section No. 20 & 21.

Congressional Township, No. 18 R. 6.

T
C

SCALE:—Forty rods to an inch, or ten rods to a space, Congress Land, which is one mile square for a Section.

Number of acres in this Section, according to the UNITED STATES SURVEY,



Montgomery County, Indiana, 190 .

Assessor's Plat-Book for Union Township, No. _____

NAMES OF OWNERS	Number on Plat	DESCRIPTION	SECTION			Acres	Hundredths	Value of Land,	Value of Improve-ments,	Value of Lands and Improvements
			Section	Township	Range					
✓ Aaron T. Pitt		Pt N. 1/2	22	18	5	120		3500	350	3850
✓ Peter S. Kennedy		Pt N. E. 1/4	22	18	5	80		1200	50	1250
✓ Anna Gillis		Pt N. E. 1/4	22	18	5	40		300	50	350
✓ O. P. Mahan		Pt S. E. 1/4	22	18	5	129	50	2300	100	2400
✓ Sam'l Linnis		Pt S. E. 1/4	22	18	5	30		550	50	600
✓ Geo W. Meri		Pt S. W. 1/4	22	18	5	80		1440	350	1790
✓ Isaac W. Jones		Pt S. W. 1/4	22	18	5	40		700		700
✓ B. A. Wilhite		Pt N. 1/2	22	18	5	80		1600	300	1900
						599	50			

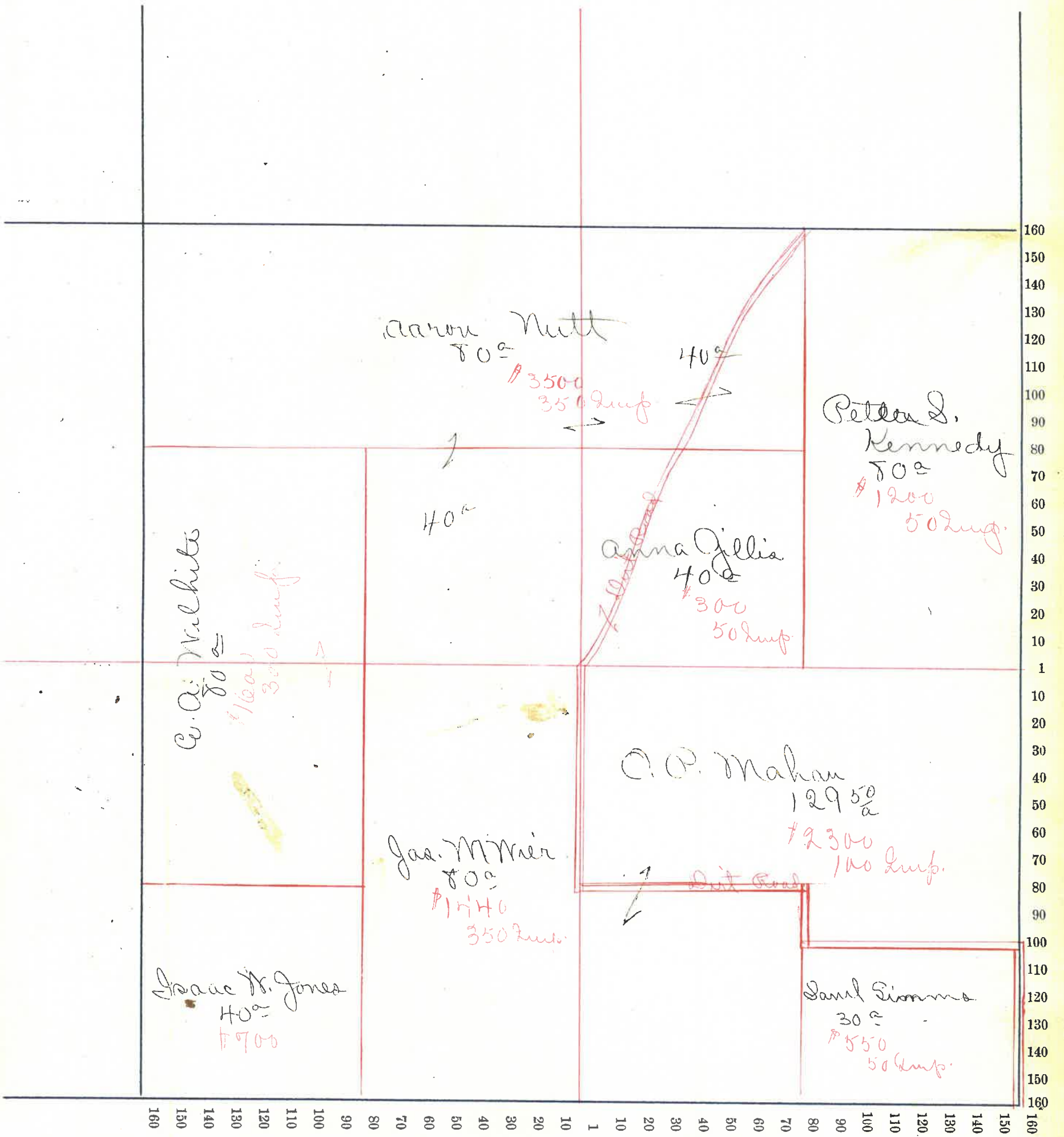
Section No. 22

Congressional Township, No. 18 R. 5.

+
C

SCALE:—Forty rods to an inch, or ten rods to a space, Congress Land, which is one mile square for a Section.

Number of acres in this Section, according to the UNITED STATES SURVEY,



Montgomery County, Indiana, 190 .

Assessor's Plat-Book for Union Township, No. _____

NAMES OF OWNERS	Number on Plat	DESCRIPTION	Section	Township	Range	Acres	Hundredths	Value of Land,	Value of Improve-ments,	Value of Lands and Improvements
✓ S. S. Bushbark		Pt N. N. 1/4	23	18	5	39		800		800
X Peter S. Kennedy		Pt N. 1/4	23	18	5	200	50	4800	50	4850
✓ Albert Family		Pt N. E. 1/4	23	18	5	79		2500		2500
Martha R. Bunk		Pt N. E. 1/4	23	18	5	1		25	50	75
✓ S. M. Galey		Pt S. E. 1/4	23	18	5	53	33	1850	300	2150
✓ Jane A. Coontz		Pt S. E. 1/4	23	18	5	33	33	1850	350	2400
✓ W. J. B. Groves		Pt S. E. 1/4	22	18	5	33	33	1850	250	2100
J. H. & M. B. Galey		Pt S. E. 1/4	23	18	5	80		2400		2400
✓ Elizabeth Vanclark		Pt S. N. 1/4	23	18	5	80		2100	100	2200


Section No. 23

Congressional Township, No. 18 R. 3.

+ e

SCALE:—Forty rods to an inch, or ten rods to a space, Congress Land, which is one mile square for a Section.

Number of acres in this Section, according to the UNITED STATES SURVEY,



Montgomery County, Indiana, 190 .

Assessor's Plat-Book for Union Township, No.

NAMES OF OWNERS	Number on Plat	DESCRIPTION	Section	Township	Range	Acres	Hundredths	Value of Land,	Value of Improve-ments,	Value of Lands and Improvements
✓ Albert Ramsey		Pt N.W. 1/4	24	18	5	53	33	1690	500	2190.
✓ James Gilliland		Pt N.W. 1/4	24	18	5	106	67	3500	400	3900
✓ Robert Goff		Pt N.E. 1/4	24	18	5	80		2480	500	2980
✓ G. A. Nichols		Pt N.E. 1/4	24	18	5	80		2200	450	2650
✓ Alexander Rush		Pt S.E. 1/4	24	18	5	72	50	2160	400	2600
✓ Anna Laura Bascomb		Pt S.E. 1/4	24	18	5	72	21	2160		2160
✓ Maggie Gilliland		Pt S.W. 1/4	24	18	5	175		5200	400	6000.
						330	71			

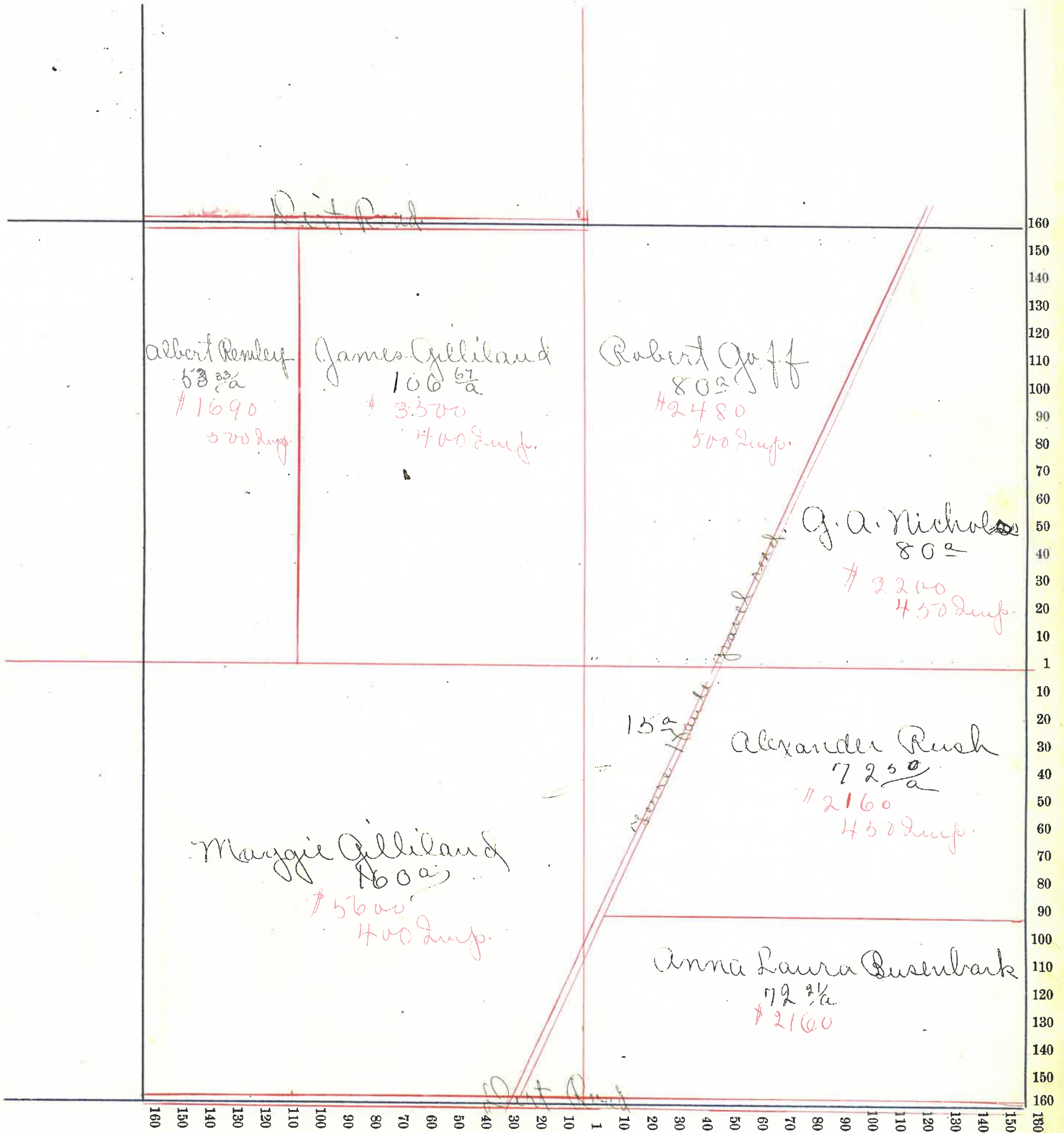
Section No. 24 X

P

Congressional Township, No. 18 R. 5.

SCALE:—Forty rods to an inch, or ten rods to a space, Congress Land, which is one mile square for a Section.

Number of acres in this Section, according to the UNITED STATES SURVEY,



Montgomery County, Indiana, 190 .

Assessor's Plat-Book for Union Township, No.

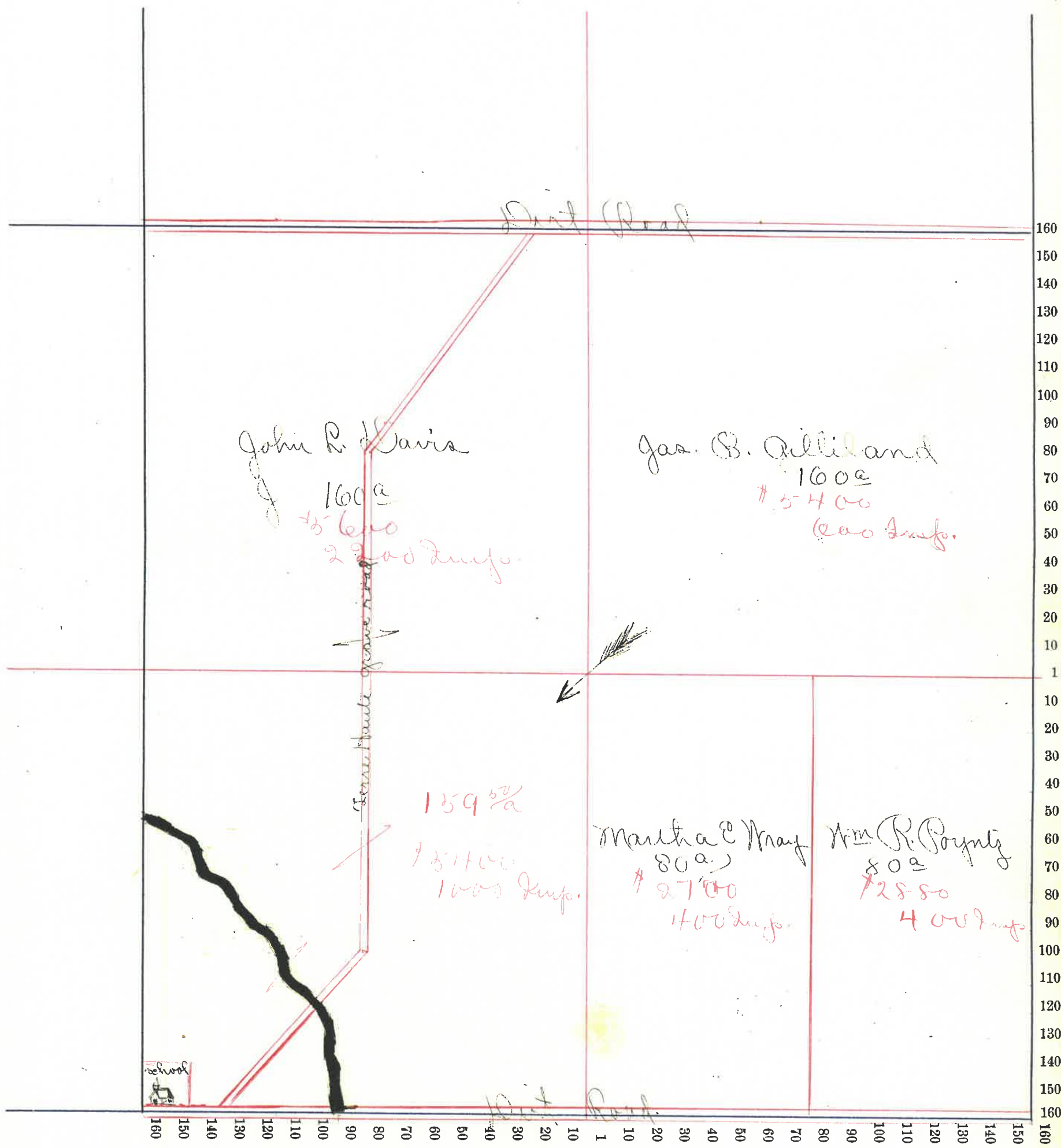
NAMES OF OWNERS	Number on Plat	DESCRIPTION	Section	Township	Range	Acres	Hundredths	Value of Land,	Value of Improve-ments,	Value of Lands and Improvements
John L. Davis		N. W. 1/4	25	18	5	160		5600	2200	7800
Gas B. Gilliland		N. E. 1/4	25	18	5	160		5400	600	6000
" "		S. W. 1/4	25	18	5	159	30	5400	1000	6300
Marilyn E. May		S. E. 1/4	25	18	5	80		2700	400	3100
Tom R. Joyntz		S. E. 1/4	25	18	5	20		2880	400	3280
						<u>699</u>	<u>30</u>			

Section No. 25X

Congressional Township, No. 18 R. 3

SCALE:—Forty rods to an inch, or ten rods to a space, Congress Land, which is one mile square for a Section.

Number of acres in this Section, according to the UNITED STATES SURVEY,



Montgomery County, Indiana, 190

Assessor's Plat-Book for Union Township, No. _____

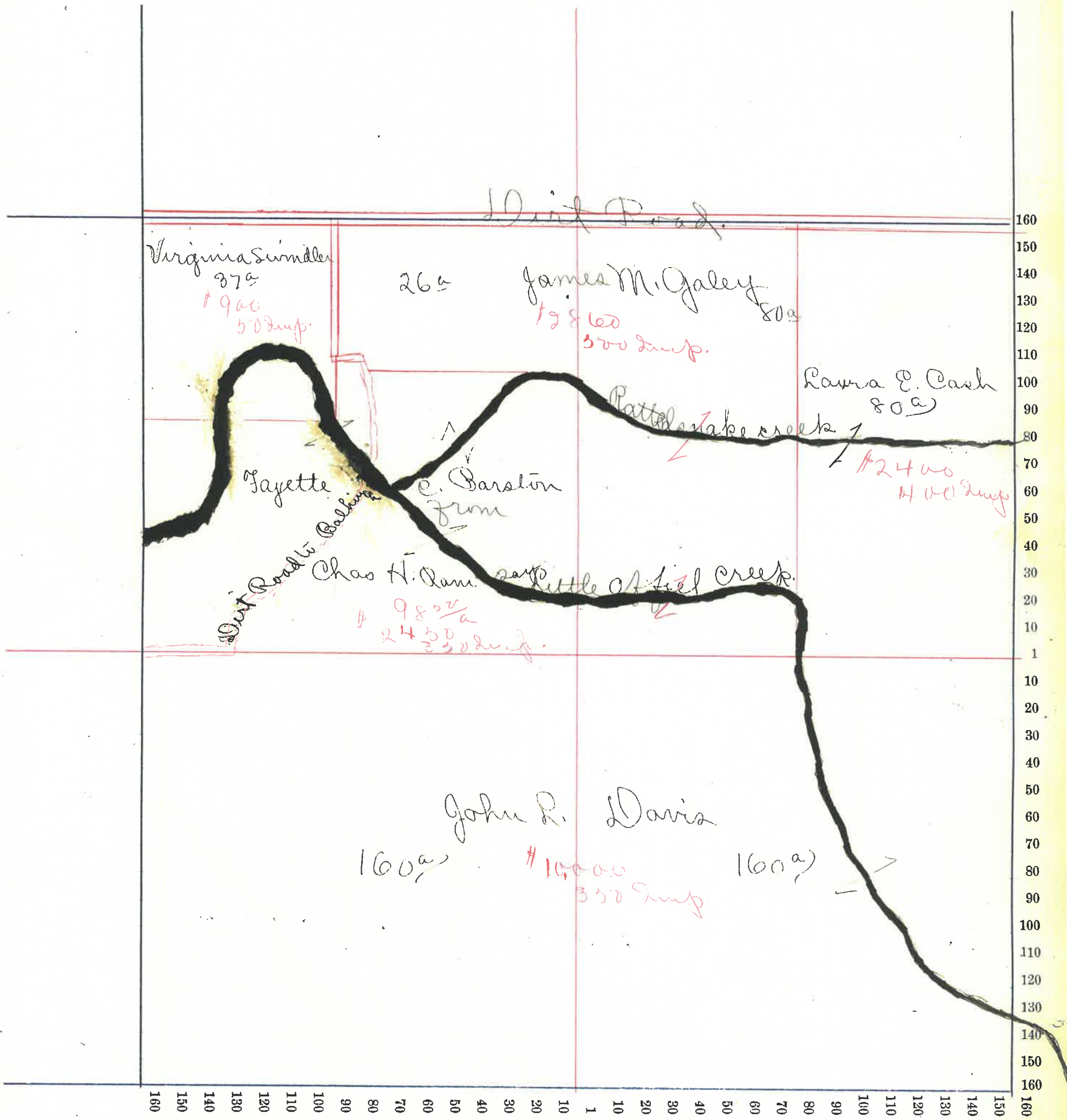
NAMES OF OWNERS	Number on Plat	DESCRIPTION	Section	Township	Range	Acres	Hundredths	Value of Land,	Value of Improve-ments,	Value of Lands and Improvements	
John L. Davis		S. $\frac{1}{2}$ N.E. $\frac{1}{4}$	26	18	5	870		14000	300	10,300	
Laura E. Cash		Pt N.E. $\frac{1}{4}$	26	18	5	80		2400	400	2800	
James M. Guley		Pt N. $\frac{1}{2}$	28	18	5	106		2800	300	3360	
Virginia Swindler		Pt N.N. $\frac{1}{4}$	28	18	5	37		900	50	950	
Fayette C. Barston		Pt N.N. $\frac{1}{4}$	28	18	5	98	50	2400	300	2800	
						641					

Section No. 26 X

Congressional Township, No. 18 R. 5.

SCALE:—Forty rods to an inch, or ten rods to a space, Congress Land, which is one mile square for a Section.

Number of acres in this Section, according to the UNITED STATES SURVEY,



Montgomery County, Indiana, 190 .

Assessor's Plat-Book for Union Township, No.

NAMES OF OWNERS	Number on Plat	DESCRIPTION	Section	Township	Range	Acres	Hundredths	Value of Land,	Value of Improve-ments,	Value of Lands and Improvements
✓ Geo A. Tucker.		pt N. W. 1/4 112	27	18	5	100		3190	300	3490
Hare Levellyn		pt N. W. 1/4 4	27	18	5	100		375	350	725
✓ Lewis Emmet.		pt N. E. 1/4	27	18	5	100		2000	1000	3000
✓ D. b. Ballman.		pt N. E. 1/4 150	27	18	5	80		1400	300	1700
✓ Sam Symmes.		pt N. E. 1/4	27	18	5	20		300		300
✓ Dr. S. Coors.		pt S. E. 1/4	27	18	5	80		1500	225	1725
✓ Johnas Mote.		pt S. E. 1/4	27	18	5	40		800	100	900
X Mary J. Howard.		pt S. W. 1/4	27	18	5	40		840	400	1240
✓ Mill Stump		pt S. W. 1/4	27	18	5	40		880	200	1080
✓ Perry Stump		pt S. W. 1/4	27	18	5	39 50		880	650	1430
✓ Laurinda C. Stump		pt S. W. 1/4	27	18	5	40		800		800

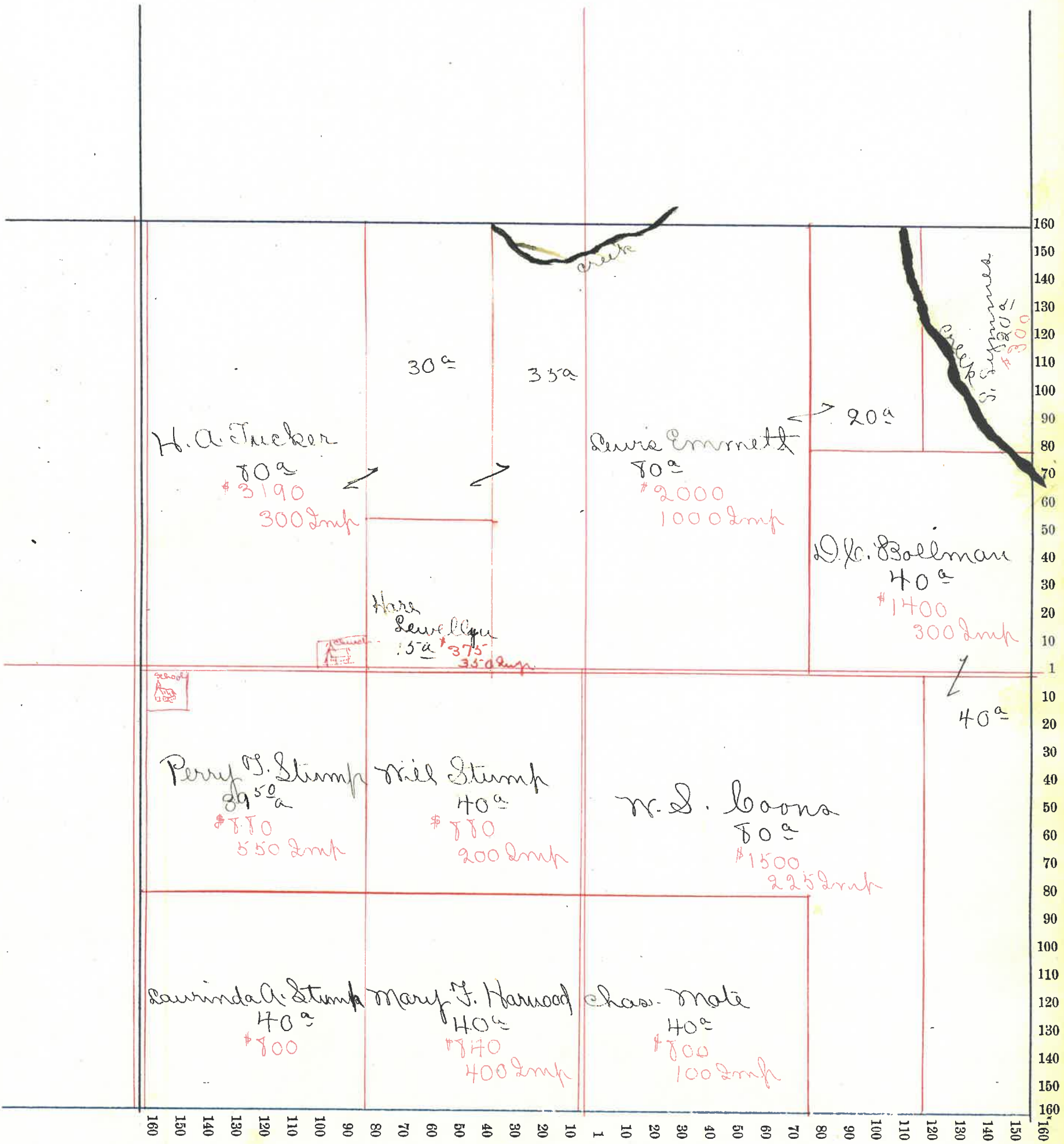
Section No. 27

Congressional Township, No. 18 R. 3

T 2

SCALE:—Forty rods to an inch, or ten rods to a space, Congress Land, which is one mile square for a Section.

Number of acres in this Section, according to the UNITED STATES SURVEY,



Montgomery County, Indiana, 190 .

Assessor's Plat-Book for Union Township, No.

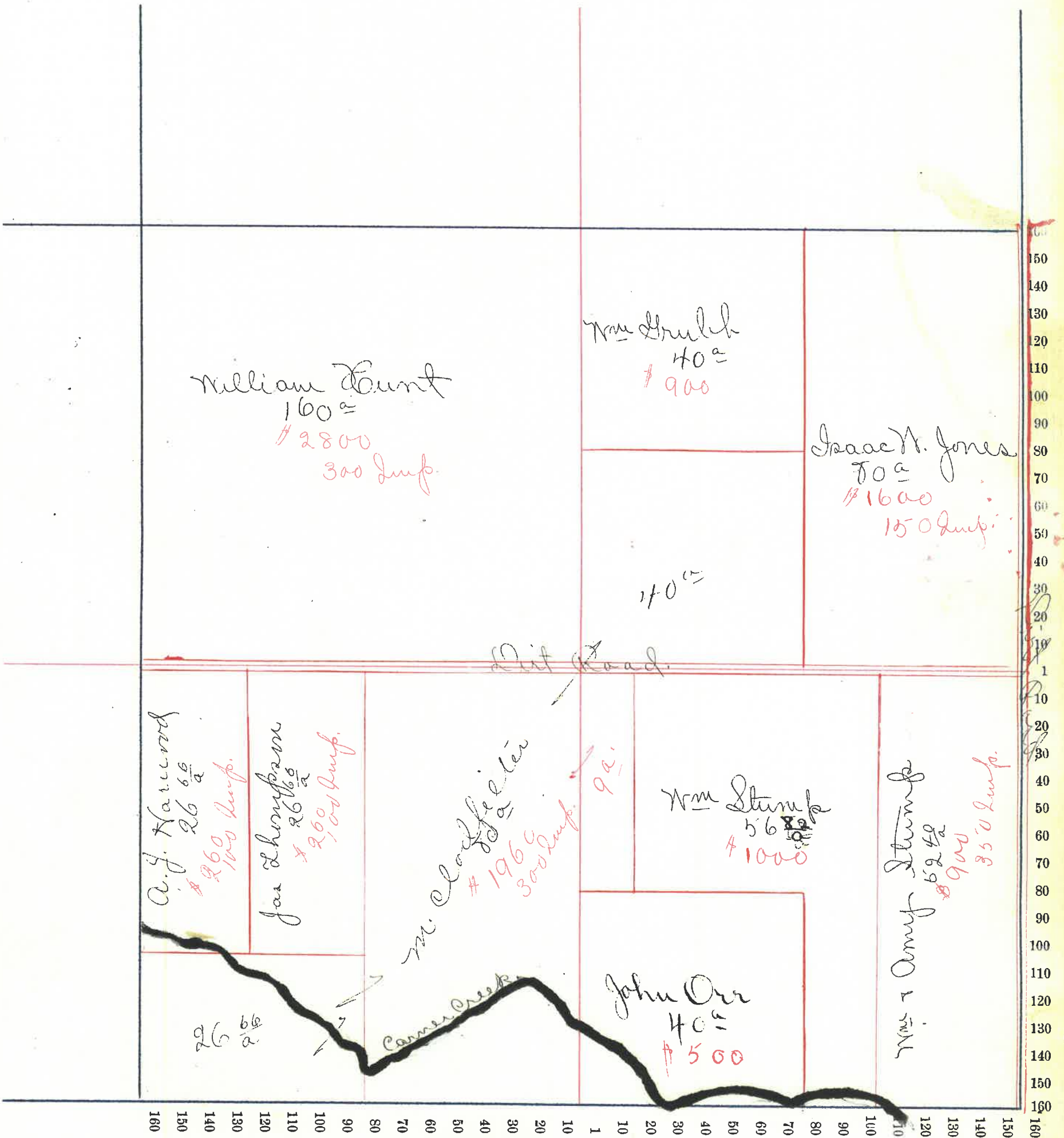
NAMES OF OWNERS	Number on Plat	DESCRIPTION	Section	Township	Range	Acres	Hundredths	Value of Land.	Value of Improve-ments,	Value of Lands and Improvements
✓ Mrs Lemit		N. 1/4	25	18	5	160		2500	300	3100
✓ Mrs Quibb		Q. N. E. 1/4	25	18	5	40		900		900
✓ Isaac N. Jones		Q. N. E. 1/4	25	18	5	50		1000	150	1750
✓ A. J. Barwood		Q. S. N. 1/4	25	18	5	26	66	260	100	360
✓ Jas Thompson		Q. S. E. 1/4	25	18	5	26	66	260	100	360
✓ M. Clodfelter		Q. S. N. 1/4 + N. E. 1/4	25	18	5	146	66	1960	300	2260
✓ Mrs Stump		Q. S. E. 1/4	25	18	5	56	82	1000		1000
✓ Mrs + Amy Stump		Q. S. E. 1/4	25	18	5	52	40	900	350	1250
✓ John Orr		Q. S. E. 1/4	25	18	5	40		500		500
						629	20			

Section No. 28 X

Congressional Township, No. 18 R. 5

SCALE:—Forty rods to an inch, or ten rods to a space, Congress Land, which is one mile square for a Section.

Number of acres in this Section, according to the UNITED STATES SURVEY,



Montgomery County, Indiana, 190 .

Assessor's Plat-Book for Union Township, No.

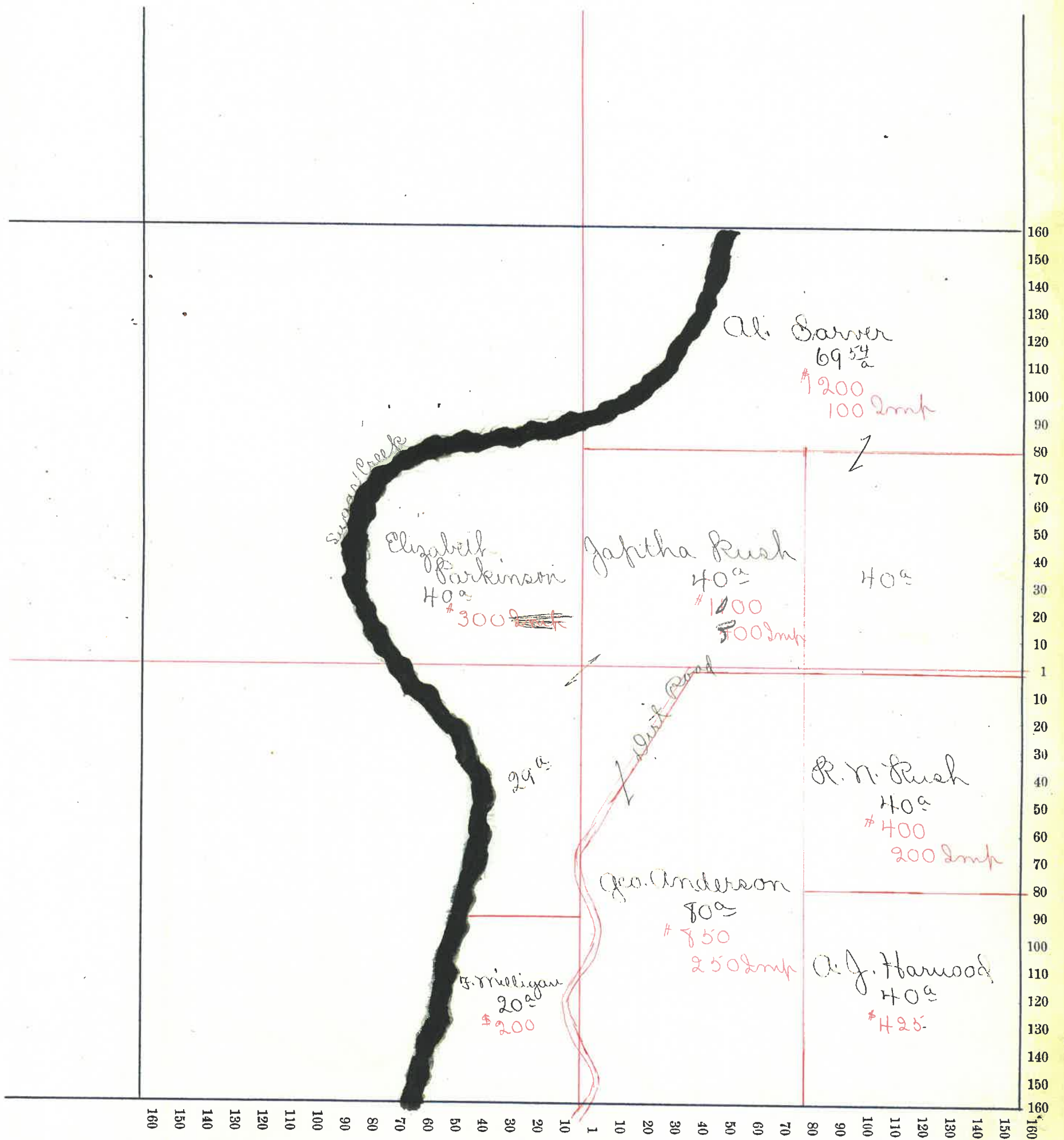
NAMES OF OWNERS	Number on Plat	DESCRIPTION	Section	Township	Range	Acres	Hundredths	Value of Land,	Value of Improve-	Value of Lands and
									ments,	Improvements
✓ Al. Garner		Pl N. E. 1/4	29	18	5	169	54	1200	100	1300
✓ Elizabeth Parkinson		Pl N. W. 1/4	29	18	5	40		300		300
✓ Japha Rush		Pl N. E. 1/4 S. W. 1/4	29	18	5	169		1100	400	1500
✓ B. Milligan		Pl S. W. 1/4	29	18	5	20		200		200
✓ Geo Anderson		Pl S. E. 1/4	29	18	5	80		850	250	1100
✓ A. J. Harwood		Pl S. E. 1/4	29	18	5	40		425		425
✓ R. M. Rush		Pl S. E. 1/4	29	18	5	40		400	200	600

Section No. 29 X

Congressional Township, No. 18 R. 5

SCALE:—Forty rods to an inch, or ten rods to a space, Congress Land, which is one mile square for a Section.

Number of acres in this Section, according to the UNITED STATES SURVEY,



///

Montgomery County, Indiana, 190 .

Assessor's Plat-Book for Union Township, No.

NAMES OF OWNERS	Number on Plat	DESCRIPTION	Section	Township	Range	Acres	Hundredths	Value of Land,	Value of Improve-ments,	Value of Lands and Improvements
Elizabeth Cuch		Pl N. W. 1/4	33	18	5	340		320		320
John Orr		Pl N. 1/2	33	18	5	200		2600	400	3000
Catherine Hostetter		Pl N. E. 1/4	33	18	5	52	50	600	50	650
Emily E. M. V. Badgley		Pl N. E. 1/4	33	18	5	27	50	290	150	440
Ransom Vanleave		Pl S. E. 1/4	33	18	5	50		2200	300	2500
Curtis and Francis Carr		Pl S. 1/2	33	18	5	160		3520	430	3990
M. Demorest		Pl S. W. 1/4	33	18	5	40		500	50	550
H. M. Kellan		Pl S. W. 1/4	33	18	5	1		10	20	30
Marion McBrath		Pl S. W. 1/4	33	18	5	39		400	50	450
						640				