

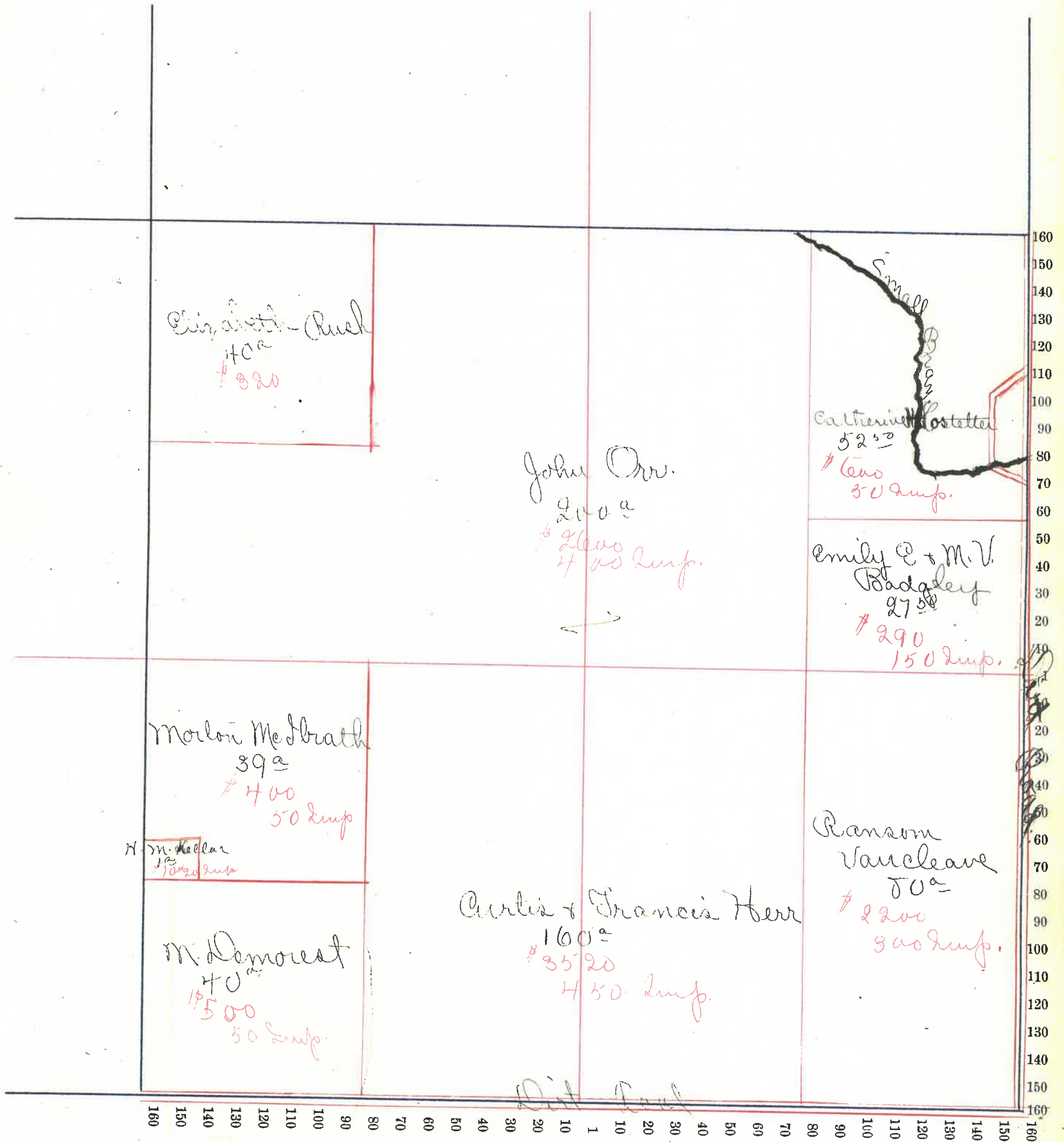
Section No. 33

+ 6

Congressional Township, No. 18 R. 5

SCALE:—Forty rods to an inch, or ten rods to a space, Congress Land, which is one mile square for a Section.

Number of acres in this Section, according to the UNITED STATES SURVEY, .....



# Montgomery County, Indiana, 190

Assessor's Plat-Book for

Union

Township, No.

NAMES OF OWNERS	Number on Plat	DESCRIPTION	Section	Township	Range	Acres	Hundredths	Value of Land,	Value of Improve-ments,	Value of Lands and Improvements
✓ Ben Tinsley		Plt N. 1/2	34	18	5	100		3500		3500
✓ Richard H. Harwood		Plt N. N. 1/2	34	18	5	21		420		420
✓ H. Kier		Plt N. N. 1/4	34	18	5	12		240	240	480
✓ Vaughn + Casey		Plt N. N. 1/4	34	18	5	47		900	80	980
✗ Joe Miller		Plt N. E. 1/4	34	18	5	120		2400	330	2750
✓ J. M. Cole		Plt N. E. 1/4	34	18	5	40		880	600	1480
✓ B. A. + Mary C. Fleeter		P. E. 1/4	34	18	5	160		4800	300	5100
✓ J. N. Knight		Plt S. N. 1/4	34	18	5	80		1600	400	2000.
✗ East field						40				



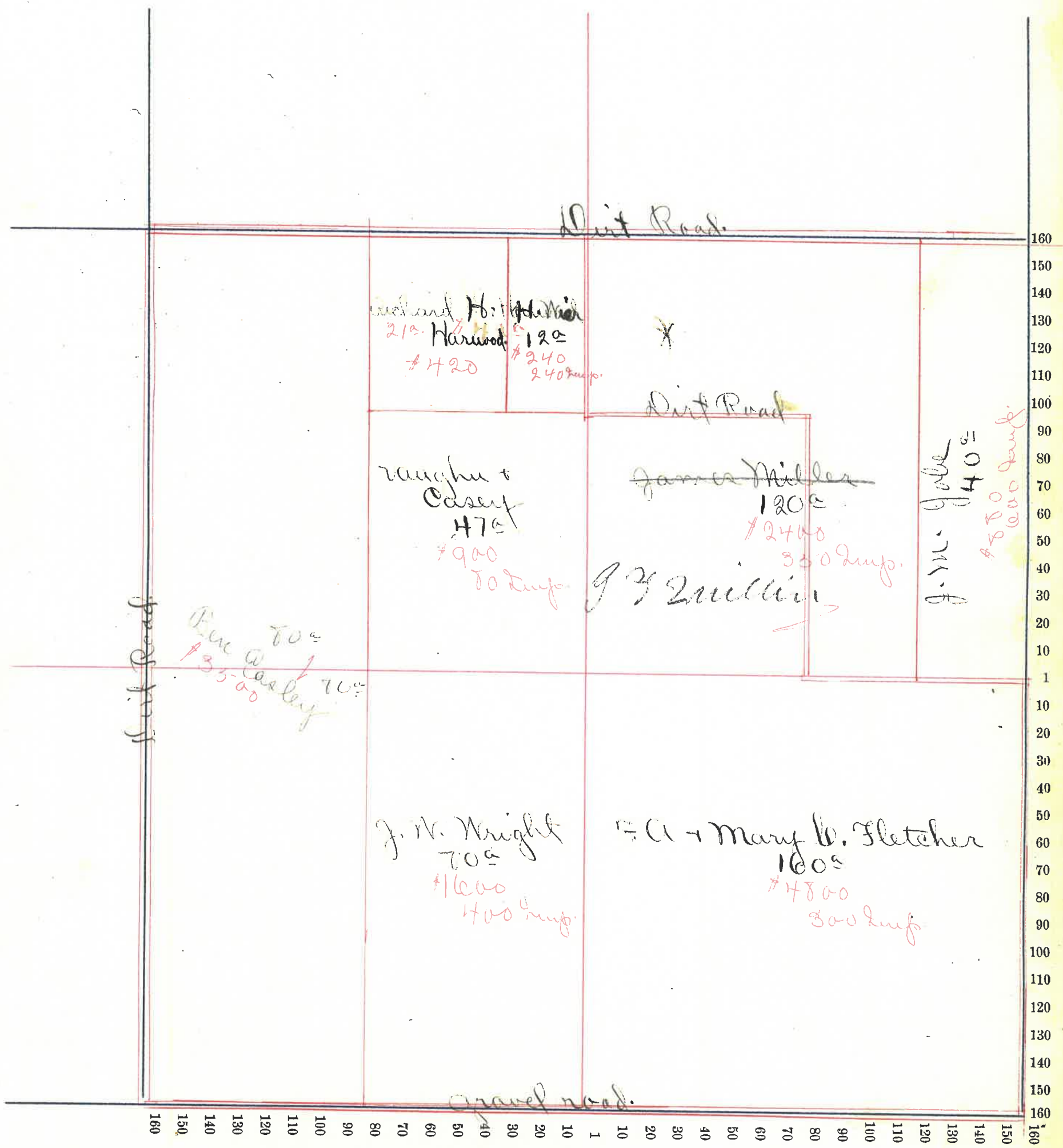
Section No. 34 X

Congressional Township, No. 18 R. 5

✓

SCALE:—Forty rods to an inch, or ten rods to a space, Congress Land, which is one mile square for a Section.

Number of acres in this Section, according to the UNITED STATES SURVEY, .....



Montgomery County, Indiana, 190 .

Assessor's Plat-Book for Union Township, No. ....

NAMES OF OWNERS	Number on Plat	DESCRIPTION	Section	Township	Range	Acres	Hundredths	Value of Land,	Value of Improve-ments,	Value of Lands and Improvements
✓ Lina Job		Q <sup>1</sup> / <sub>4</sub> N.W. 1/4	35	18	5	80		2080		2080
✓ Julia F. Fletcher		S. 1/2	35	18	5	320		10560	800	11360
✓ Henry Raper		Q <sup>1</sup> / <sub>4</sub> E. 1/4	35	18	5	44		1100	300	1400
✓ G. W. Coons & Annie Susenbark		Q <sup>1</sup> / <sub>4</sub> N.W. 1/4 & Q <sup>1</sup> / <sub>4</sub> E. 1/4	35	18	5	196		5480	500	5980
						540				

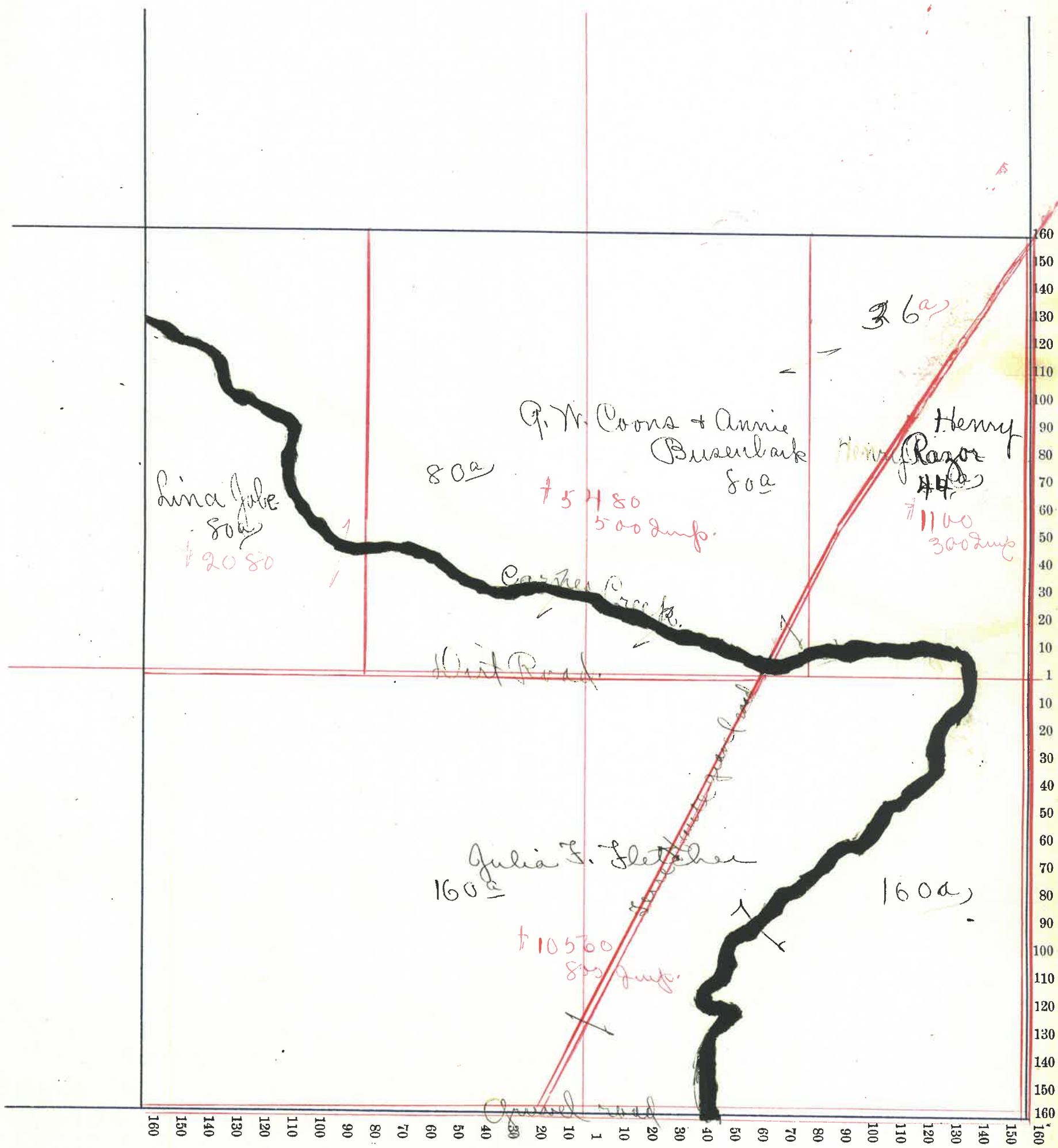


Section No. 35 X

Congressional Township, No. 18 R. 3

SCALE:—Forty rods to an inch, or ten rods to a space, Congress Land, which is one mile square for a Section.

Number of acres in this Section, according to the UNITED STATES SURVEY, .....



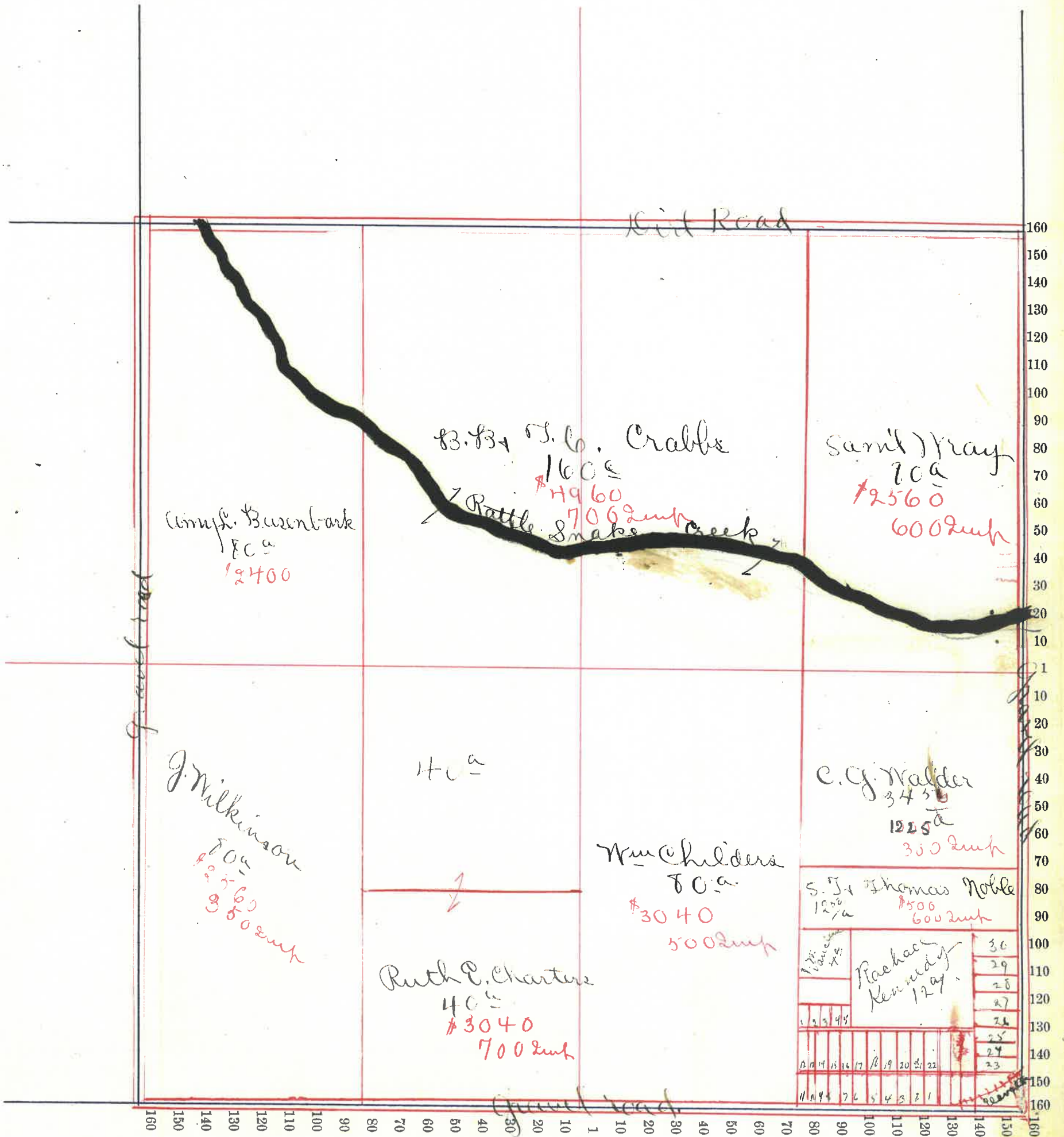
Section No. 36

Congressional Township, No. 18 R. 5

7  
e

SCALE:—Forty rods to an inch, or ten rods to a space, Congress Land, which is one mile square for a Section.

Number of acres in this Section, according to the UNITED STATES SURVEY, .....





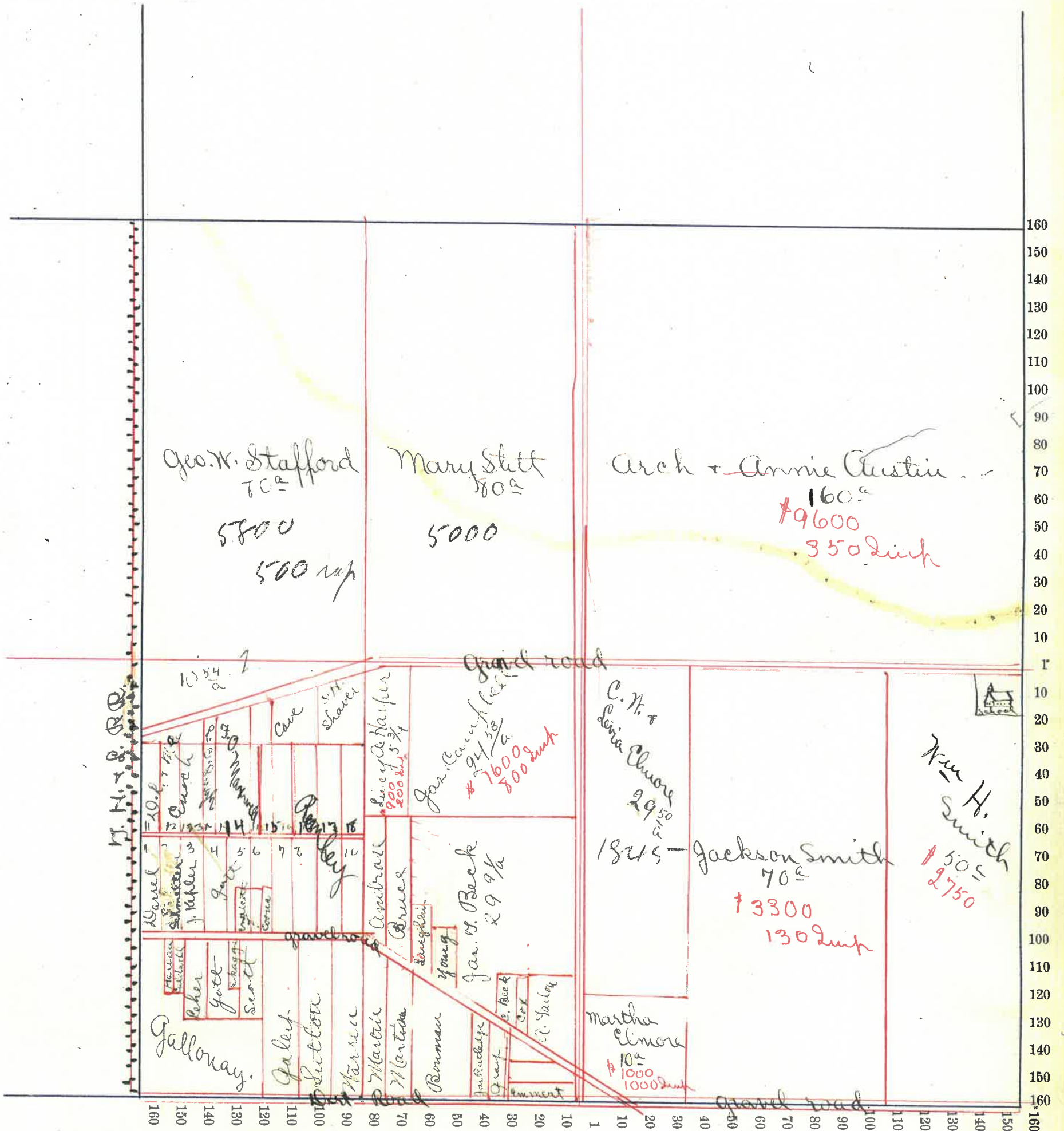
Section No. 33

Congressional Township, No. 19 R. 4.

+

SCALE:—Forty rods to an inch, or ten rods to a space, Congress Land, which is one mile square for a Section.

Number of acres in this Section, according to the UNITED STATES SURVEY, .....



# Montgomery County, Indiana, 190

Assessor's Plat-Book for Union Township, No. \_\_\_\_\_

NAMES OF OWNERS	Number on Plat	DESCRIPTION	Section	Township	Range	Acres	Hundredths	Value of Land,	Value of Impr.ve-ments,	Value of Lands and Improvements
✓ Mrs. H. Douglas		Pt N. W. 1/4	35	19	5	16	50	300		300
✓ W. V. Payne		Pt S. W. 1/4	35	19	5	80		200	100	300
X Mary Cougar		Pt N. W. 1/4	35	19	5	55		1000	300	2100
✓ G. P. Comer		Pt S. W. 1/4	35	19	5	20		600	100	700
X Jas. Douglas		Pt S. W. 1/4	35	19	5	12	30	400		400
✓ W. A. Thomas		Pt S. W. 1/4	35	19	5	2		40		40
X Georgetta Binford		Pt S. W. 1/4	35	19	5	8		2200	100	2300
✓ Elizabeth Demorest		Pt S. W. 1/4	35	19	5	41	50	1200		1200
✓ Margaret Keel		Pt S. W. 1/4	35	19	5	17	50	550	150	700
✓ Elizabeth Penley		Pt N. E. 1/4	35	19	5	10	84	350	50	400
✓ Leslie Harris		Pt S. E. 1/4	35	19	5	66		1200		1200
X Ira Cougar		Pt of all	35	19	5	172	50	6000	225	6225
✓ Henry Mc Mullen		Pt of S. E. 1/4	35	19	5	11		400		400
✓ Walter Boraker "lat"		Pt of N. E. 1/4	35	19	5	36		1000	100	1100
		Pt N. E. 1/4	35	19	5	22		350		350
		Pt N. E. 1/4	35	19	5	16		550	150	700
						585	34			





# Montgomery County, Indiana, 190

Assessor's Plat-Book for Union Township, No. \_\_\_\_\_

NAMES OF OWNERS	Number on Plat	DESCRIPTION	Section	Township	Range	Acres	Hundredths	Value of Land,	Value of Improve-ments,	Value of Lands and Improvements
✓ Mary M. Briggs		Plat N. W. 1/4	36	19	5	25		700		700
X W. L. Briggs		Plat N. W. 1/4	36	19	5	25		1600		1600
✓ Wilson Mc Kinley		Plat N. W. 1/4	36	19	5	26	30	900	200	1100
✓ David Kemley		Central 1/2	36	19	5	320		9600	2000	<del>11,600</del>
✓ M. Devan		Plat N. E. 1/4	36	19	5	33	40	1200	100	1300
✓ C. Vaultveer		Plat N. E. 1/4	36	19	5	11	50	770		770
✓ Johnson, Glore		Plat E. 1/2	36	19	5	20	10	1400		1400
✓ Mariah Williams		Plat S. W. 1/4	36	19	5	10				

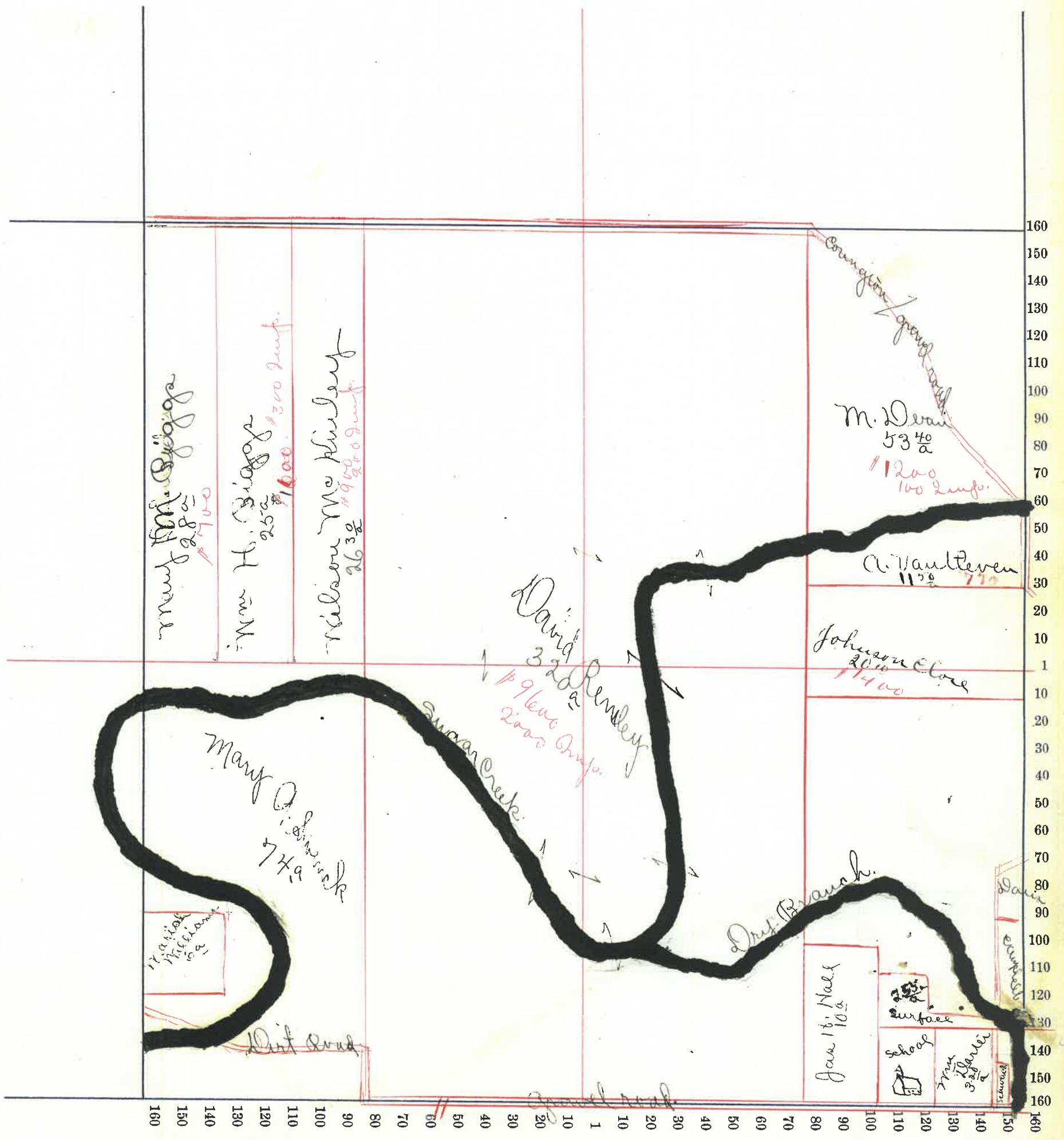


Section No. 36

Congressional Township, No. 19 R. 5

SCALE:—Forty rods to an inch, or ten rods to a space, Congress Land, which is one mile square for a Section.

Number of acres in this Section, according to the UNITED STATES SURVEY, .....



# County, Indiana, 190

Assessor's Plat-Book for ..... Township, No. ....

NAMES OF OWNERS	Number on Plat	DESCRIPTION	Section	Township	Range	Acres	Hundredths	Value of Land,	Value of Improve-ments,	Value of Lands and Improvements
✓ Eva M. Gully		Pt N. N. 1/4	14	19	4	90		3240	350	3590
✓ Mrs Henry		Pt N. N. 1/4	14	19	4	70		2450	700	2550
✓ Amy A. Hall		Pt N. E. 1/4	14	19	4	80		2500	150	2650
✓ David Bole		Pt N. E. 1/4	14	19	4	20		350		550
✓ Harvey Redmond		Pt N. E. 1/4	14	19	4	20		650		650
✓ A. W. Douden		Pt N. E. 1/4	14	19	4	10		200	100	300
✓ Ella + Peter Vaugrundy		Pt N. E. 1/4	14	19	4	30		400		
✓ A. B. Flannigan		Pt S. E. 1/4	14	19	4	80		2800	245	3045
✓ J. B. + R. B. Brothers		Pt S. 1/2	14	19	4	62		1400	200	1600
✓ Adelaide Smith		Pt S. E. 1/4	14	19	4	40		1280		1280
✓ A. B. Smith		Pt S. N. 1/4	14	19	4	40		700	500	1200
✓ N. H. + L. R. R.		Pt S. N. 1/4	14	19	4	84	40	2125		2125
✓ Eliza Saxe		Pt S. N. 1/4	14	19	4	13		400		400

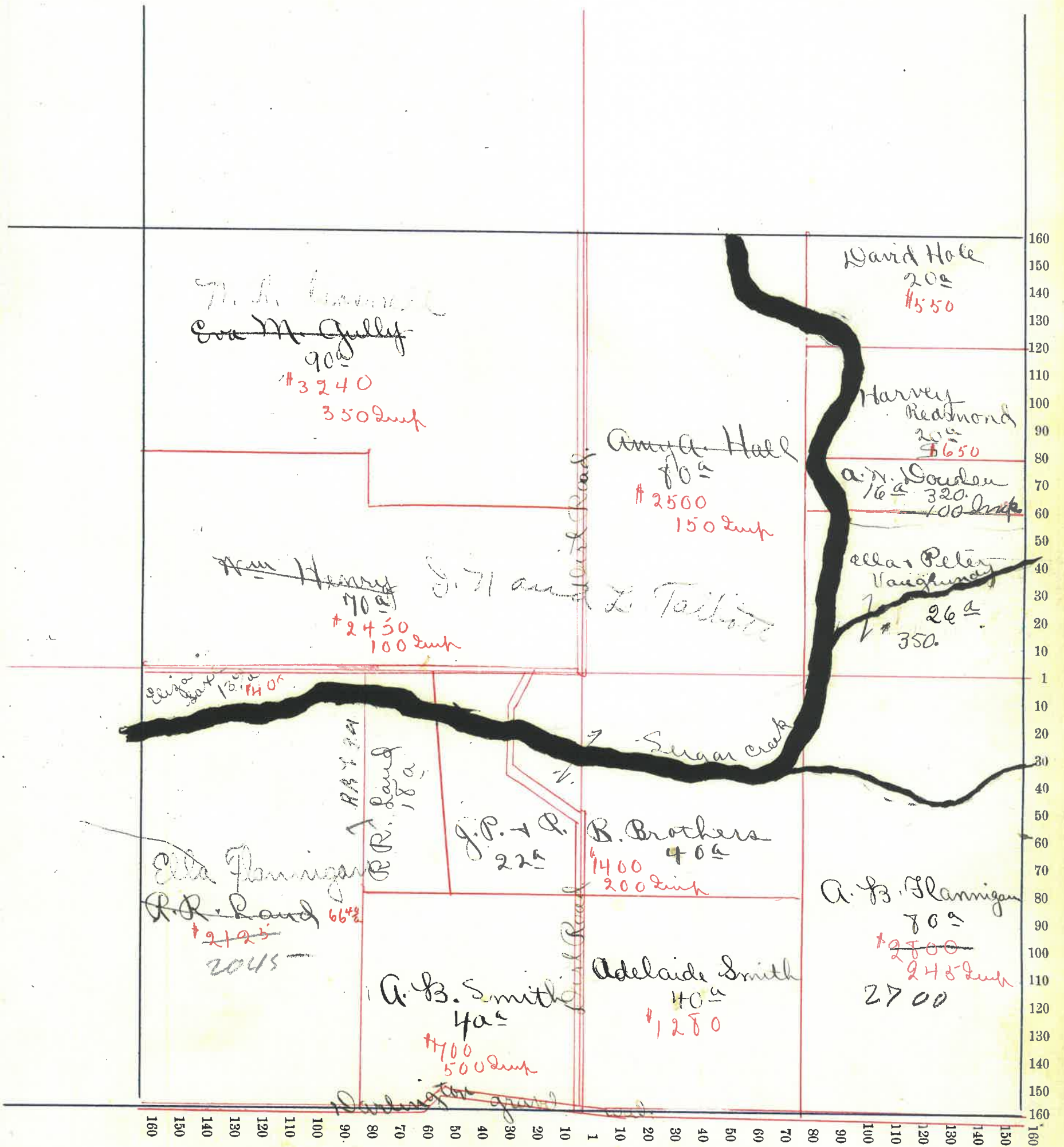


Section No. 14

Congressional Township, No. 19 R. 4

SCALE:—Forty rods to an inch, or ten rods to a space, Congress Land, which is one mile square for a Section.

Number of acres in this Section, according to the UNITED STATES SURVEY, .....



Montgomery County, Indiana, 190

Assessor's Plat-Book for Union Township, No.

NAMES OF OWNERS	Number on Plat	DESCRIPTION	Section	Township	Range	Acres	Hundredths	Value of Land,	Value of Improve-ments,	Value of Lands and Improvements
Henry Crawford		Pt. N. W. 1/4	1	19	4	133	31	4300	900	5200
O. M. Rubio		Pt N. W. 1/4	1	19	4	36		1250		1250
Jonathan Winters		Pt. N. W. 1/4 S.	1	19	4	25				
" "		Pt N. E. 1/4	1	19	4	176	96	6500	500	sup.
" "		P. S. E. 1/4	1	19	4	5				
" "		Pt. S. W. 1/4	1	19	4	11	25			
John Shoemaker		Pt N. E. 1/4	1	19	4	7		200		200
Geo W. Conrad		Pt S. E. 1/4	1	19	4	20		500		500
John R. Graham		Pt S. E. 1/4	1	19	4	32	50	900	100	1000
J. C. Wizehart		Pt S. E. 1/4	1	19	4	40		1140	100	1240
Poney Beckner		Pt S. E. 1/4	1	19	4	20		700		700
Robt H. Clark Jackson		Pt S. 1/4	1	19	4	54		1450	50	1500
Geo. W. Conrad Sr.		Pt S. W. 1/4	1	19	4	104	75	2000		2000
Geo. W. Conrad		Pt S. W. 1/4	1	19	4	20	450	450	250	700
John C. Conrad		Pt S. W. 1/4	1	19	4	20		600	150	750
						625.77				



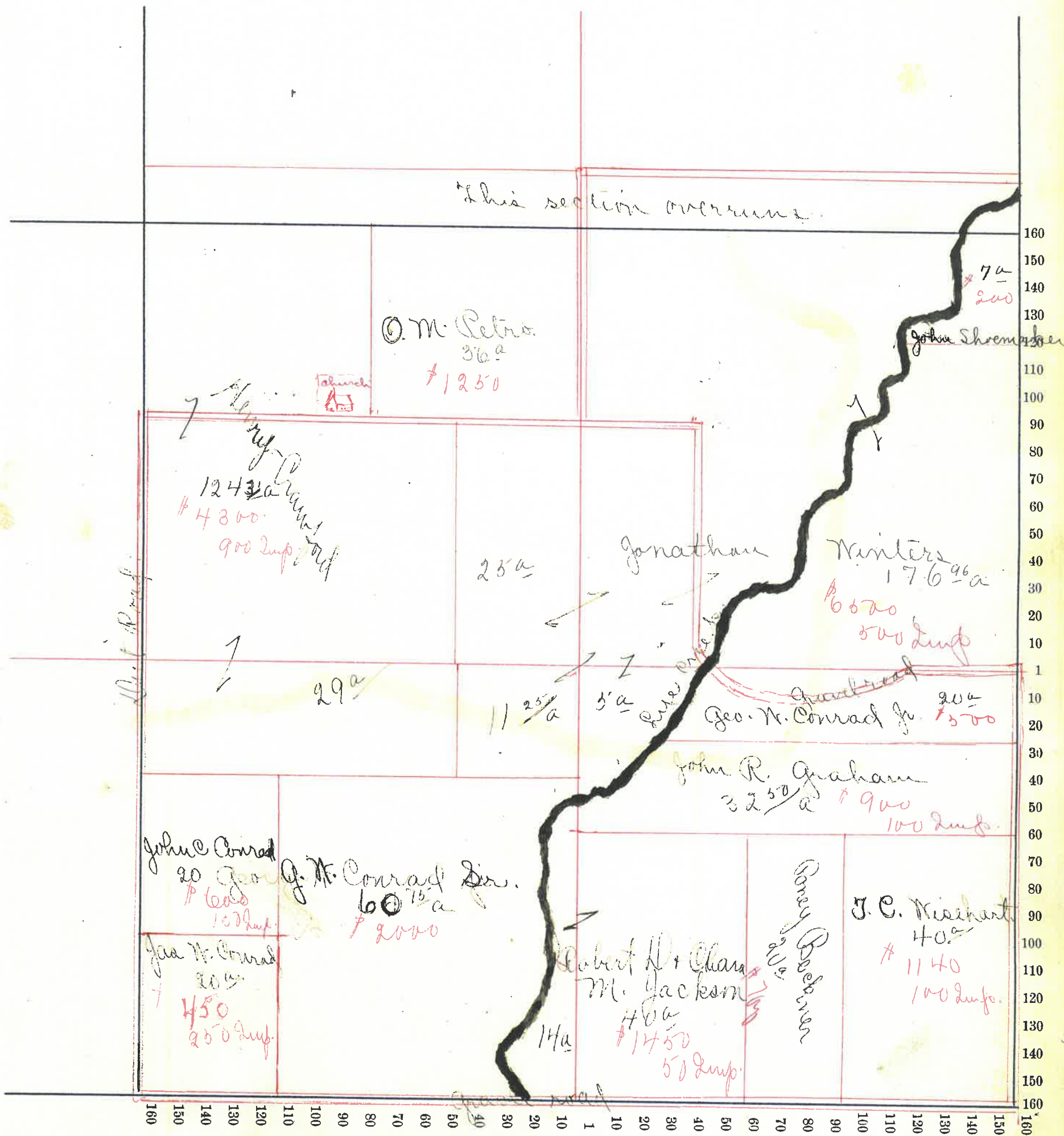
Section No. 1 X

✓

Congressional Township, No. 19 R. 4

SCALE:—Forty rods to an inch, or ten rods to a space, Congress Land, which is one mile square for a Section.

Number of acres in this Section, according to the UNITED STATES SURVEY, .....



# Montgomery County, Indiana, 190

Assessor's Plat-Book for Union Township, No. \_\_\_\_\_

NAMES OF OWNERS	Number on Plat	DESCRIPTION	Section	Township	Range	Acres	Hundredths	Value of Land,	Value of Improve-ments,	Value of Lands and Improvements
← Margaret Irwin		Pt. N. W. 1/4	2	19	4	50	75	2130	100	2250
← Henry Crawford		Pt. N. W. 1/4	2	19	4	50	50	4500		
← " "		Pt. N. E. 1/4	2	19	4	43				
← " "		Pt. S. E. 1/4	2	19	4	30				
← Margaret A. Martz		Pt. N. E. 1/4	2	19	4	65		2620	300	2920
← Hiram Blanton		Pt. N. E. 1/4	2	19	4	40		1420	400	1620
← Henry A. McCullough		Pt. N. E. 1/4	2	19	4	39	30	1000	300	1900
← William Paxton		Pt. N. W. 1/4	2	19	4	43	4	1720	200	1920
← A. W. Conrad Sr.		Pt. S. E. 1/4	2	19	4	50		1500		1500
← W. A. Buchanan		Pt. S. E. 1/4	2	19	4	80		2880	150	2930
← Noah Flamingan		Pt. S. W. 1/4	2	19	4	80		2880	500	3380
← Commodore S. Fink		Pt. S. W. 1/4	2	19	4	80		2880	300	3180
← Wilson Hunt		Pt. N. W. 1/4	2	19	4	35		1700	100	1800
						6866	59			



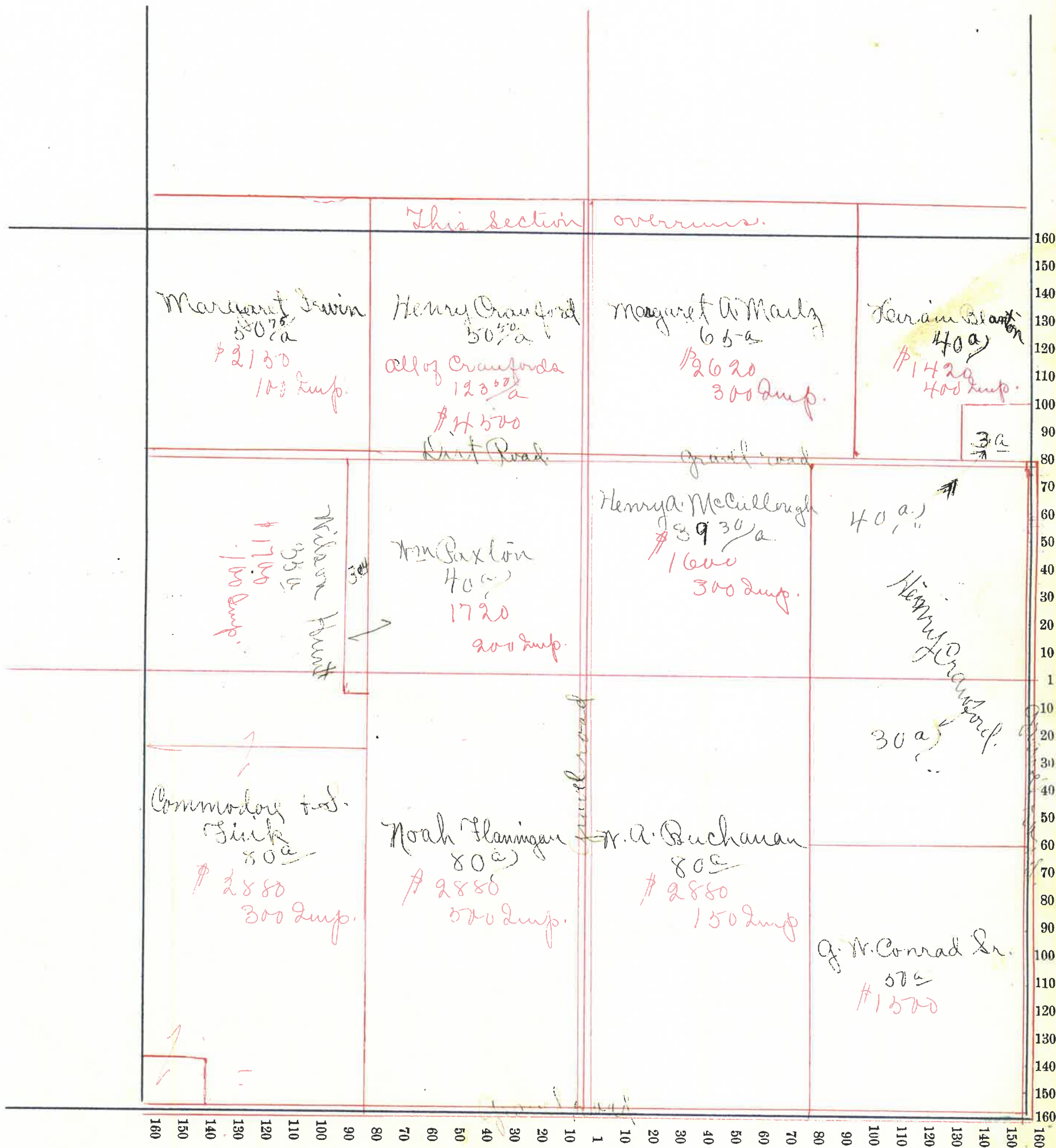
Section No. 2 ~~X~~

c

Congressional Township, No. 19 R. H

SCALE:—Forty rods to an inch, or ten rods to a space, Congress Land, which is one mile square for a Section.

Number of acres in this Section, according to the UNITED STATES SURVEY, .....



# Montgomery County, Indiana, 190

Assessor's Plat-Book for Union Township, No. \_\_\_\_\_

NAMES OF OWNERS	Number on Plat	DESCRIPTION	Section	Township	Range	Acres	Hundredths	Value of Land,	Value of Improve-ments,	Value of Lands and Improvements
← A. S. Simpson		Pt. N. W. 1/4	3	19	4	40		1400		1400
← Eliza Hitch		Pt. N. W. 1/4	3	19	4	65	44	2270	200	2470
← Oscar J. Henderson		Pt. N. E. 1/4	3	19	4	106	27	4320	200	4720
← Moses Allen		Pt. N. W. 1/4	3	19	4	76	60	3200	600	3800
← James B. Breaks		Pt. N. E. 1/4	3	19	4	60		2400		2400
← Wilson Hunt		Pt. N. E. 1/4	3	19	4	20		720		720
← John B. + Susan C. Gordon		Pt. S. E. 1/4	3	19	4	80		2700	300	3000
← Pearson Meliker		Pt. S. E. 1/4	3	19	4	40		1000	200	1800
← Mrs. A. Kleitrich "etal"		Pt. S. E. 1/4	3	19	4	20		700		1100
← Mary Hutton		Pt. S. E. 1/4	3	19	4	20		600		600
← John A. Hitch		Pt. S. W. 1/4	3	19	4	80		3000	400	3400
← Gemma Hitch		Pt. S. W. 1/4	3	19	4	80		3200	400	3600
						688	B1			





Montgomery County, Indiana, 190

Assessor's Plat-Book for Union Township, No.

NAMES OF OWNERS	Number on Plat	DESCRIPTION	Section	Township	Range	Acres	Hundredths	Value of Land,	Value of Improve-	Value of Lands and
									ments,	Improvements
Shos. L. + Anna E. Mason		Pt. N. W. 1/4	4	19	4	168	91	6250	900	7150
D. W. Leuykes		Pt. N. W. 1/4 + S. W. 1/4	4	19	4	94	78	2800	400	3200
J. A. Smith		Pt. S. W. 1/4	4	19	4	80		3000	500	3500
J. W. P. Thompson		Pt. S. E. 1/4	4	19	4	80	1	2700	600	3360
A. L. Simpson		Pt. S. E. 1/4	4	19	4	80		3000	600	3600
Wm H. Fitch		Pt. N. E. 1/4	4	19	4	55		2170	300	2470
George Wilcox		Pt. N. E. 1/4	4	19	4	6		220	50	270
Mary Wininghaus		Pt. N. E. 1/4	4	19	4	18		500	100	600
Alex Wilson		Pt. N. E. 1/4	4	19	4	103	20	3720	600	4320
						645	789			

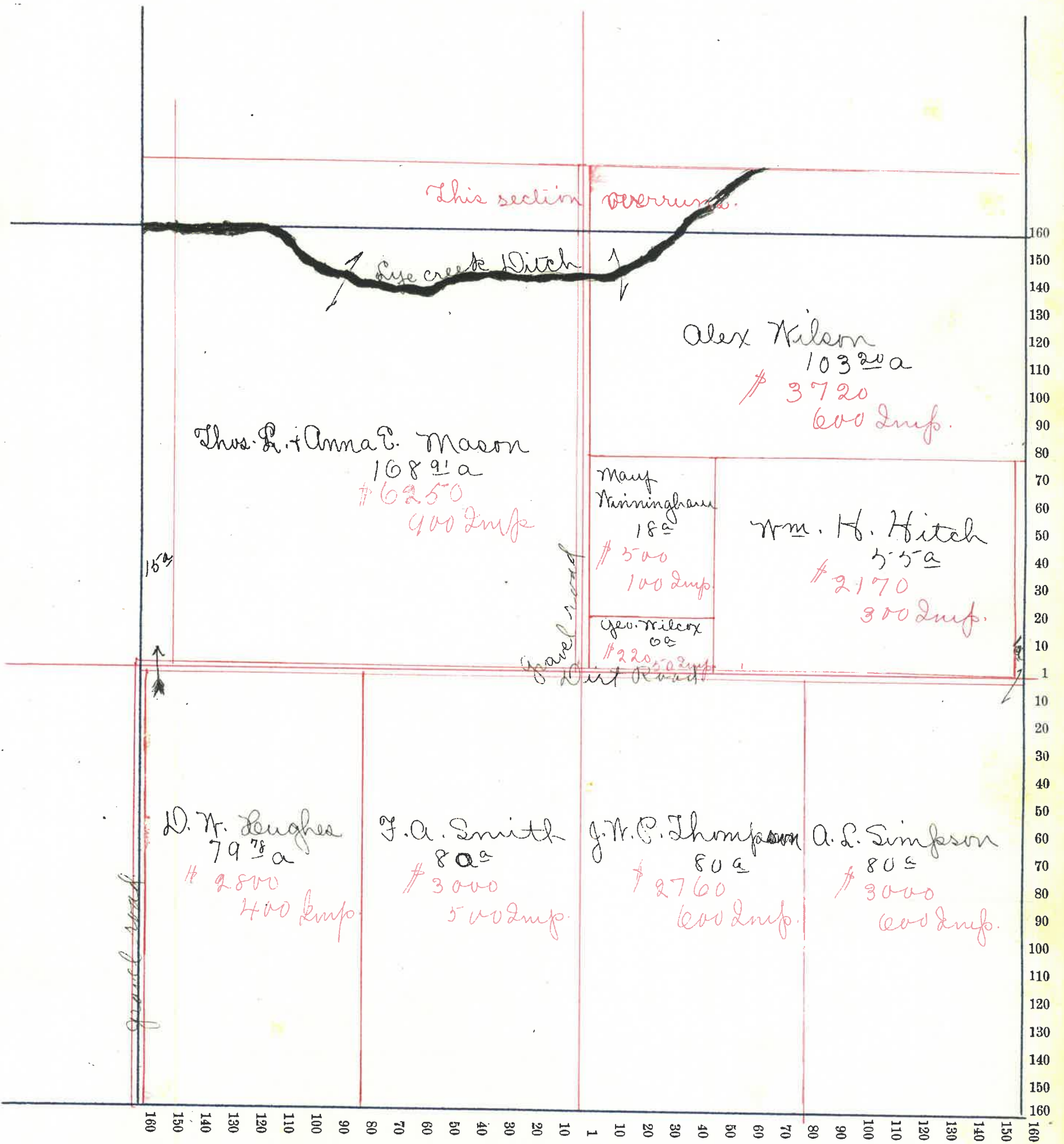


Section No. 4

Congressional Township, No. 19 R. 4

SCALE:—Forty rods to an inch, or ten rods to a space, Congress Land, which is one mile square for a Section.

Number of acres in this Section, according to the UNITED STATES SURVEY, .....



# Montgomery County, Indiana, 190

Assessor's Plat-Book for Union Township, No. \_\_\_\_\_

NAMES OF OWNERS	Number on Plat	DESCRIPTION	Section	Township	Range	Acres	Hundredths	Value of Land,	Value of Improve-ments,	Value of Lands and Improvements	
✓ Michael Carroll		Pt. N. W. 1/4	5	19	4	92		3220	500	4020	
✓ Wm + Margaret Oranay		Pt. N. W. 1/4	5	19	4	15		4300	100	550	
✓ D. W. Hughes		Pt. N. E. 1/4	5	19	4	132	49	4620	250	4870	
✓ " " "		Pt. S. E. 1/4	5	19	4	11	41	4600	400	860	
✓ " " "		Pt. S. E. 1/4	5	19	4	22	82	920		920	
✓ " " "		Pt. S. E. 1/4	5	19	4	11	41	4600		4600	
✓ Samuel Davidson		Pt. N. E. 1/4 - N. W. 1/4	5	19	4	135	45	4500	500	5000	
✓ J. + A. Davidson		Pt. S. W. 1/4	5	19	4	40		1500	400	1900	
✓ J. J. Davidson		Pt. S. W. 1/4	5	19	4	20		750		750	
✓ J. J. Davidson "etal"		Pt. S. W. 1/4	5	19	4	20		750		750	
✓ Emily Walters		Pt. S. W. 1/4	5	19	4	80		3200	600	3800	
✓ W. B. Durham		Pt. S. E. 1/4	5	19	4	11	41	4600		4600	
✓ W. " "		Pt. S. E. 1/4	5	19	4	22	82	920		920	
✓ " " "		Pt. S. E. 1/4	5	19	4	80		3200	500	3500	
						695	31				

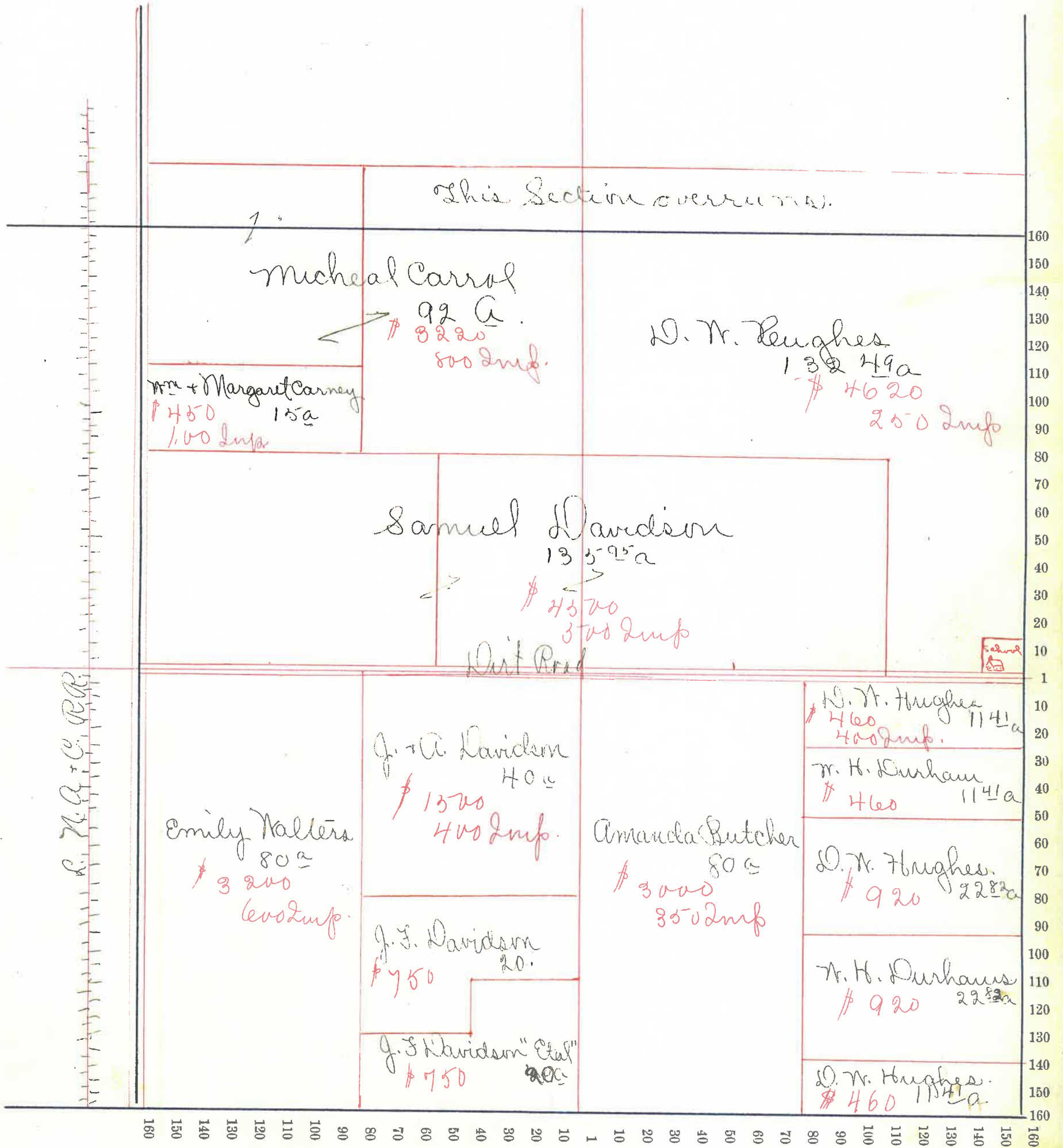


Section No. 5

Congressional Township, No. 19 R. 4

SCALE:—Forty rods to an inch, or ten rods to a space, Congress Land, which is one mile square for a Section.

Number of acres in this Section, according to the UNITED STATES SURVEY, .....



# Montgomery County, Indiana, 190

Assessor's Plat-Book for Union Township, No. \_\_\_\_\_

NAMES OF OWNERS	Number on Plat	DESCRIPTION	Section	Township	Range	Acres	Hundredths	Value of Land,	Value of Improve-ments,	Value of Lands and Improvements
Frank Allen		Pt. N. W. 1/4	6	19	4	15	58	600		600
Emma Hughes		Pt. N. W. 1/4	6	19	4	7	58	225		225
" "		Pt. N. W. 1/4	6	19	4	15	55	600		600
" "		Pt. N. W. 1/4	6	19	4	2	50	50	50	100
Mrs. B. McClamrock		Pt. N. W. 1/4	6	19	4	1	50	50	50	100
Sarah J. Gully		Pt. N. W. 1/4	6	19	4	20	02	760	100	860
Abram A. Vail		Pt. N. W. 1/4	6	19	4	55	34	2000	400	2400
Eliza Everett		Pt. N. W. 1/4	6	19	4	25	75	1000		1000
Enoch Simms		Pt. N. W. 1/4	6	19	4	25	75	1000		1000
Zake Simms		Pt. N. W. 1/4	6	19	4		50			
Thomas Carroll		Pt. N. E. 1/4	6	19	4	106	1	3800	700	4500
Princel A. Croy		Pt. N. E. 1/4	6	19	4	20		700	200	900
Barry Nolan "etal"		Pt. N. E. 1/4	6	19	4	29		1000	400	1400
John A. Nolan		Pt. N. E. 1/4	6	19	4	31		1100		1100
Fred Croy		S. E. 1/2	6	19	4	160		6700	200	6900
James Taylor		S. W. 1/2	6	19	4	160		6800	800	7600
Martina J. Tomlinson		Pt. N. W. 1/4	6	19	4	5	04	200		200
L. B. McClamrock		Pt. N. W. 1/4	6	19	4	9	08	320		320
							659			13

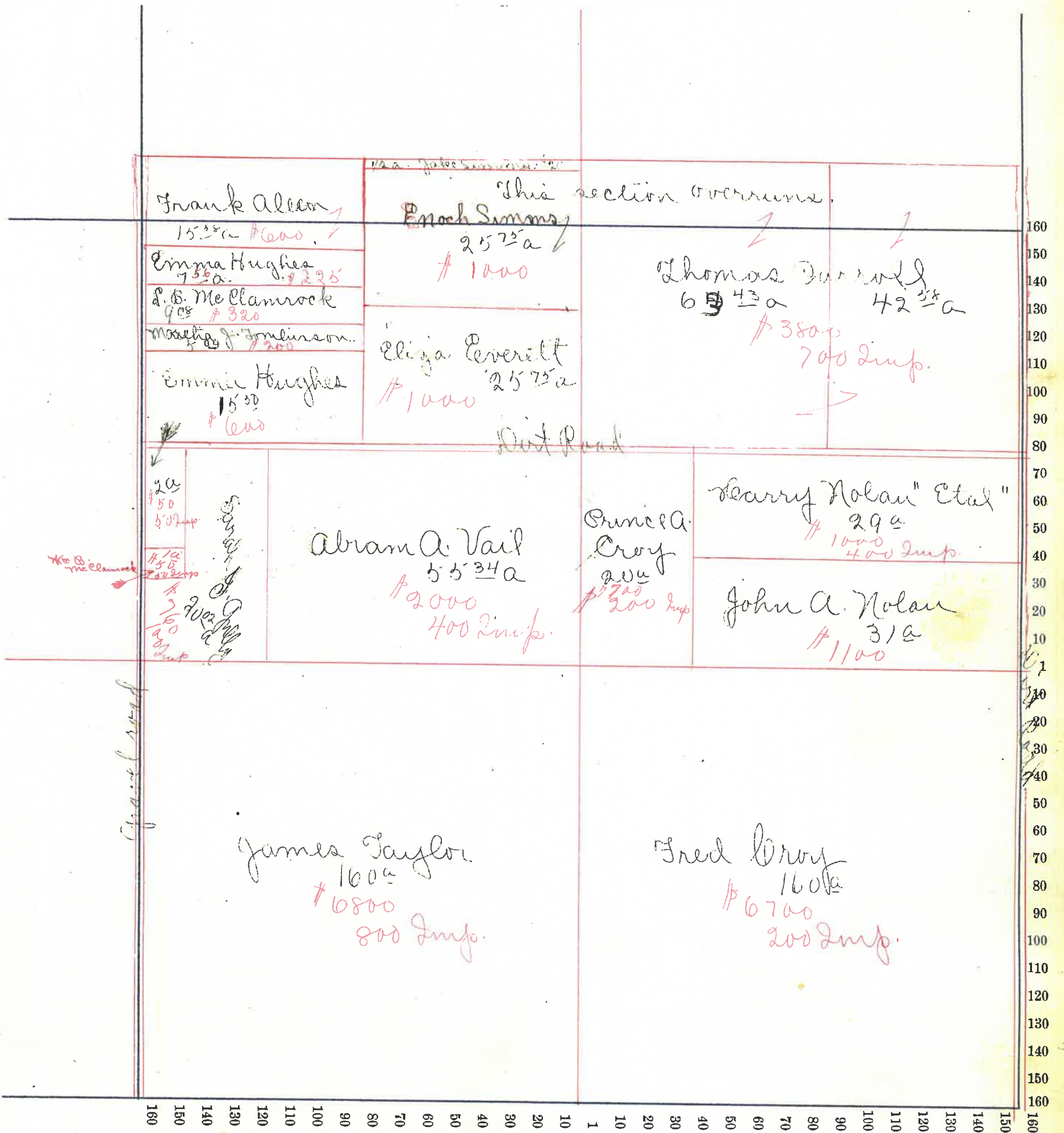


Section No. 6

Congressional Township, No. 19 R. 4.

SCALE:—Forty rods to an inch, or ten rods to a space, Congress Land, which is one mile square for a Section.

Number of acres in this Section, according to the UNITED STATES SURVEY, .....



# Montgomery County, Indiana, 190 .

Assessor's Plat-Book for Union Township, No. \_\_\_\_\_

NAMES OF OWNERS.	Number on Plat	DESCRIPTION	Section	Township	Range	Acres	Hundredths	Value of Land,	Value of Improve-ments,	Value of Lands and Improvements
✓ William R. Lee		Pt. N. W. 1/4 + Pt. S. W. 1/4	7	19	4	176	24	6945	4350	7390
✓ Alvin Breaks		Pt S. W. 1/4	7	19	4	80		3350		3350
✓ P. B. McClamrock		Pt. S. W. 1/4	7	19	4	6	10	240		240
✓ A. W. + Flora Breaks		Pt S. W. 1/4	7	19	4	47		2255	100	2350
✓ John M. Lufland		Pt S. E. 1/4	7	19	4	47	50	2850	100	2950
✓ Julia Lufland		Pt S. E. 1/4	7	19	4	37	50	1500	400	1900
✓ Kate Smith		Pt S. E. 1/4	7	19	4	37	50	1300		1300
✓ Flora M. Layne		Pt S. E. 1/4	7	19	4	10		350	250	600
✓ Patrick + Margaret Layne		Pt N. E. 1/4	7	19	4	115		4400	300	4700
✓ Fred. Croff		Pt N. E. 1/4	7	19	4	45		1800		1800
						628	8			

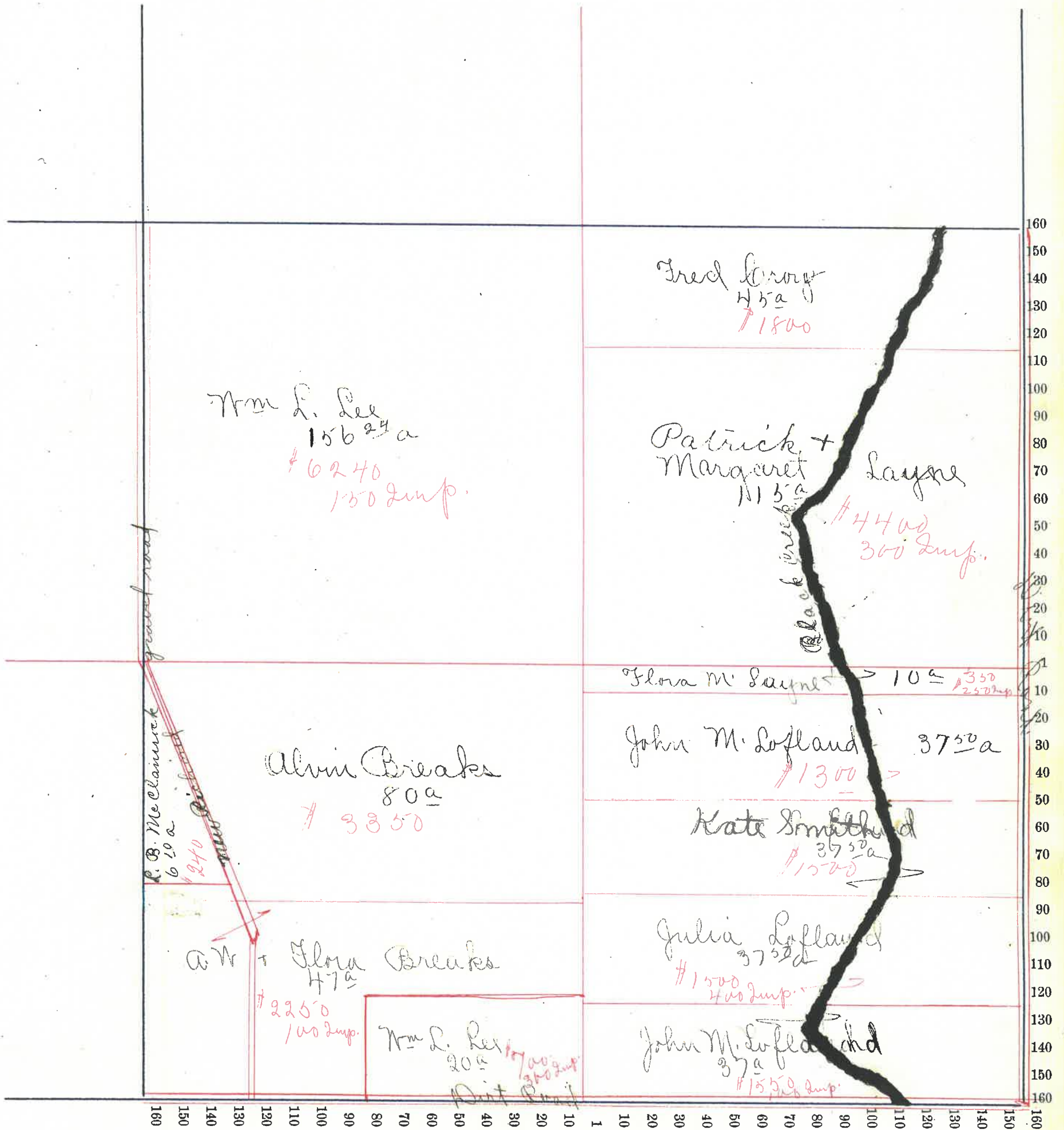


Section No. 7 x

Congressional Township, No. 19 R. 4.

SCALE:—Forty rods to an inch, or ten rods to a space, Congress Land, which is one mile square for a Section.

Number of acres in this Section, according to the UNITED STATES SURVEY, .....



# Montgomery County, Indiana, 190 .

Assessor's Plat-Book for Union Township, No. \_\_\_\_\_

NAMES OF OWNERS	Number on Plat	DESCRIPTION	Section	Township	Range	Acres	Hundredths	Value of Land,	Value of Improve-ments,	Value of Lands and Improvements
✓ Luther D. King		Pt. N. W. 1/4	8	19	4	79	50	2820	600	3420
✓ John B. Layne		Pt. N. W. 1/4	8	19	4	20		650		650
✓ Flora Layne		Pt. N. W.	8	19	4	20		650		650
✓ Catherine Johnson		Pt. N. W. 1/4	8	19	4	20		650		650
✓ Emily Walters		Pt. N. W. 1/4	8	19	4	20		650		650
✓ Mary Campbell		Pt. N. E. 1/4 - S. E. 1/4	8	19	4	100		3600	300	4100
✓ Geo. W. Fuller		Pt. N. E. 1/4	8	19	4	80		2700	400	3100
✓ Richard Fleming		Pt. N. E. 1/4 + S. W. 1/4	8	19	4	150		4600	1500	8000
✓ John F. Fleming		Pt. S. W. 1/4	8	19	4	150		6300		6300
						539	50			



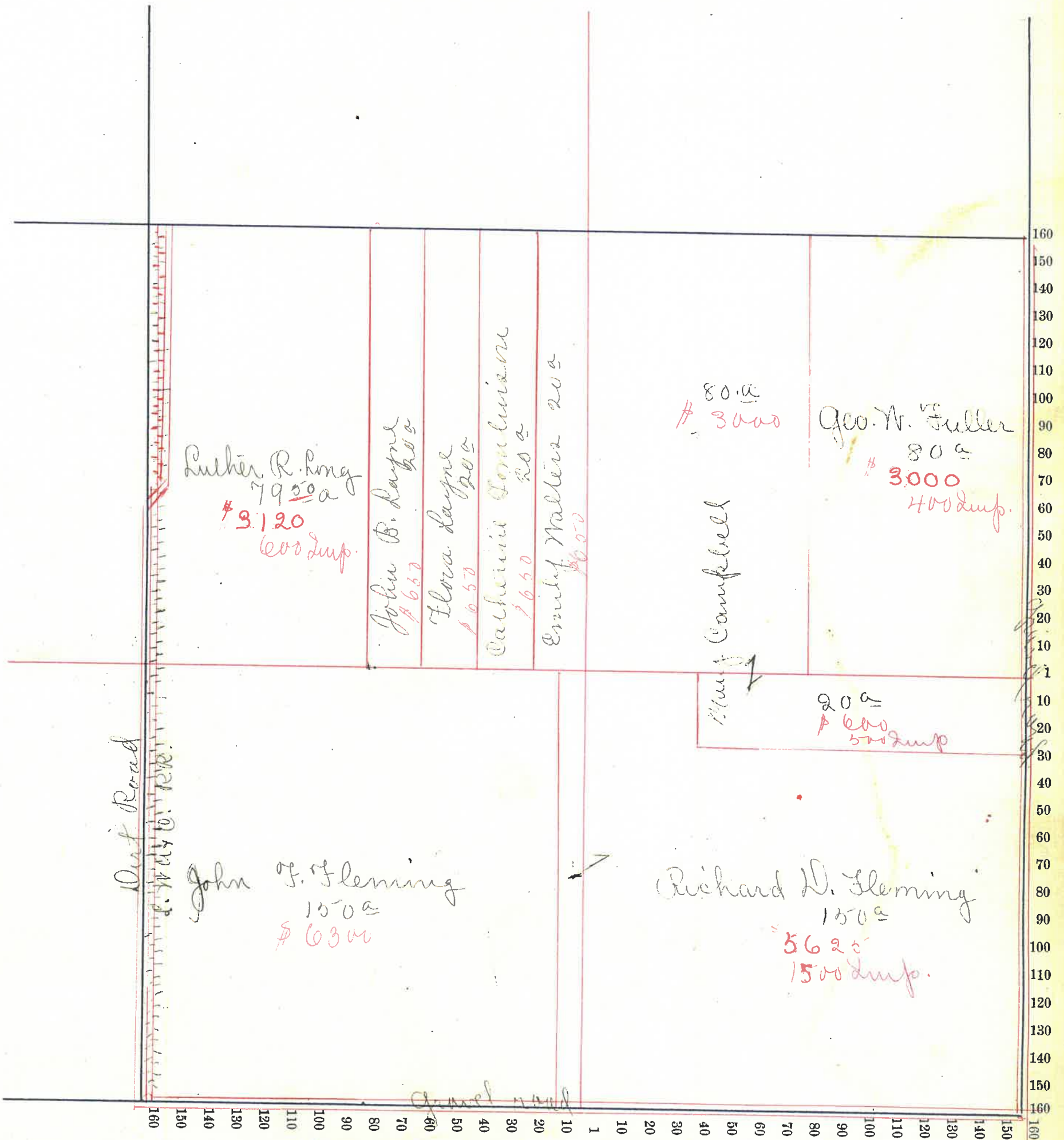
Section No. 8

Congressional Township, No. 19 R. 4

X

SCALE:—Forty rods to an inch, or ten rods to a space, Congress Land, which is one mile square for a Section.

Number of acres in this Section, according to the UNITED STATES SURVEY, .....



141

Montgomery County, Indiana, 190 .

Assessor's Plat-Book for Union Township, No. \_\_\_\_\_

NAMES OF OWNERS	Number on Plat	DESCRIPTION	Section			Hundredths	Value of Land,	Value of Improve-ments,	Value of Lands and Improvements
			Section	Township	Range				
✓ G. A. Smith		Plat N. 1/4	9	19	4	40	1680	1680	
✓ O. M. Mason		Plat N. 1/2	9	19	4	239	8320	1000 9320	
✓ Clara M. Mason		Plat S. 1/4	9	19	4	80	3320	1000 4320	
✓ Alvin Clark		Plat S. E. 1/4	9	19	4	179	25 3320	600 3920	
✓ Oscar Cole		Plat S. E. 1/4	9	19	4	75	25 300	335	
✓ Jonathan Bargent		Plat S. N. 1/4	9	19	4	80	3200	500 3700	
✓ Mariah C. Rush		Plat S. N. 1/4	9	19	4	80	3000	500 3500.	
						<b>599</b>			

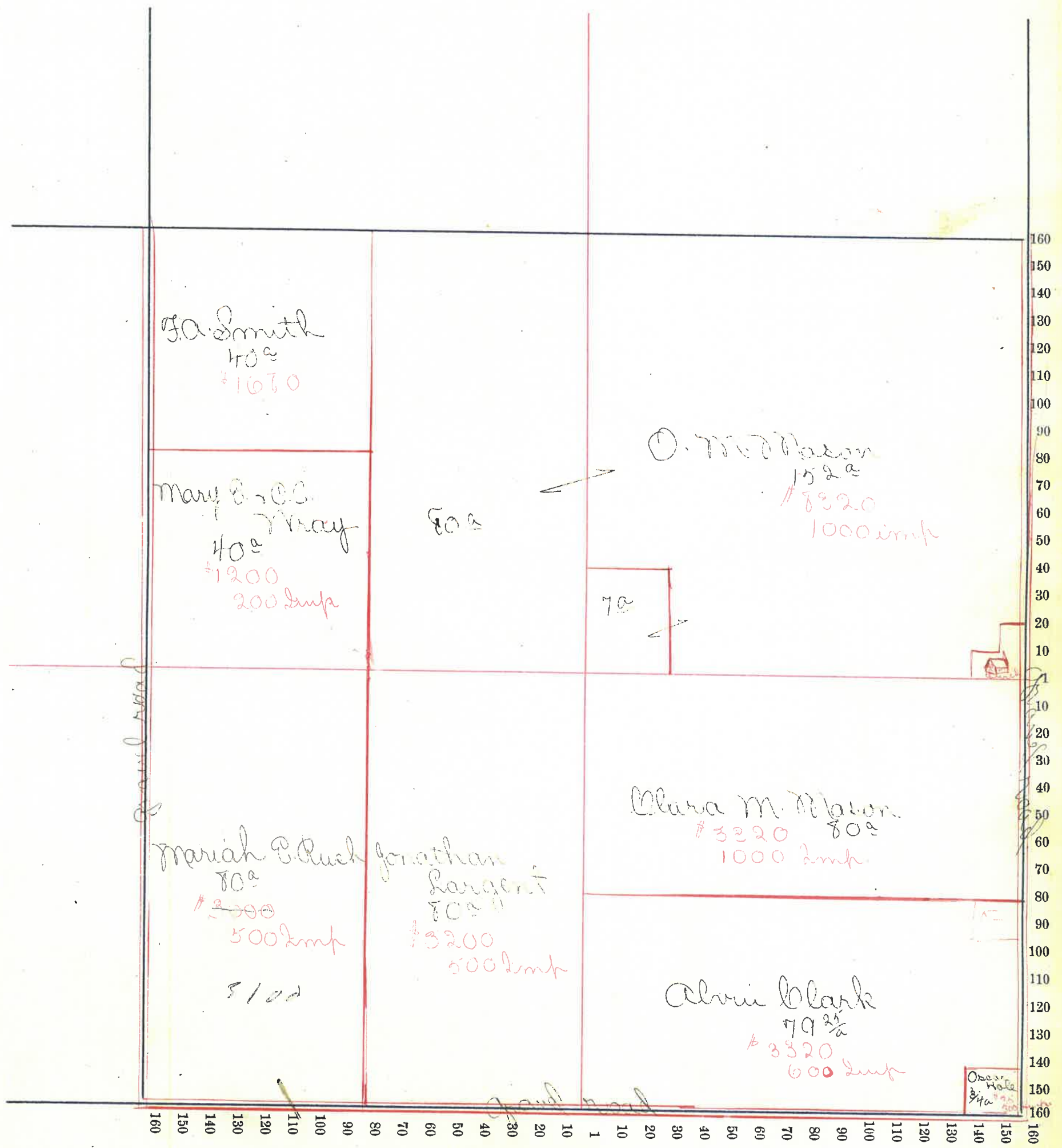


Section No. 9

Congressional Township, No. 19 R. 4

SCALE:—Forty rods to an inch, or ten rods to a space, Congress Land, which is one mile square for a Section.

Number of acres in this Section, according to the UNITED STATES SURVEY, .....



# Montgomery County, Indiana, 190

Assessor's Plat-Book for Union Township, No. \_\_\_\_\_

NAMES OF OWNERS	Number on Plat	DESCRIPTION	Section	Township	Range	Acres	Hundredths	Value of Land,	Value of Improve-ments,	Value of Lands and Improvements
✓ Alvin Clark		Pt N.W. 1/4	10	19	4	40		1400	100	1500
✓ Jas. M. Conrad		Pt N. 1/2	10	19	4	24		600		600
✓ " " "		Pt S.E. 1/4	10	19	4	39	25	1350	100	1450
✓ Chas. W. Driver		Pt N.W. 1/4	10	19	4	30		1050		1050
✓ Mary Driver		Pt N.W. 1/4	10	19	4	5		200		200
✓ Geo. Driver		Pt N.W. 1/4	10	19	4	15		1500	100	1600
✓ O. M. Delashmit		Pt N. 1/2	10	19	4	96		3590	300	3890
✓ Saml. Blanton		Pt N.E. 1/4	10	19	4	80		2800	350	3150
✓ Elijah Kellison		Pt S.E. 1/4	10	19	4	40		1000	450	1450
✓ Elijah Boxley		Pt S.E. 1/4	10	19	4	80		2240	400	2640
✓ Oscar Tapp		Pt S.W. 1/4	10	19	4	138	25	6300	600	6900
						<u>37</u>	<u>25</u>			

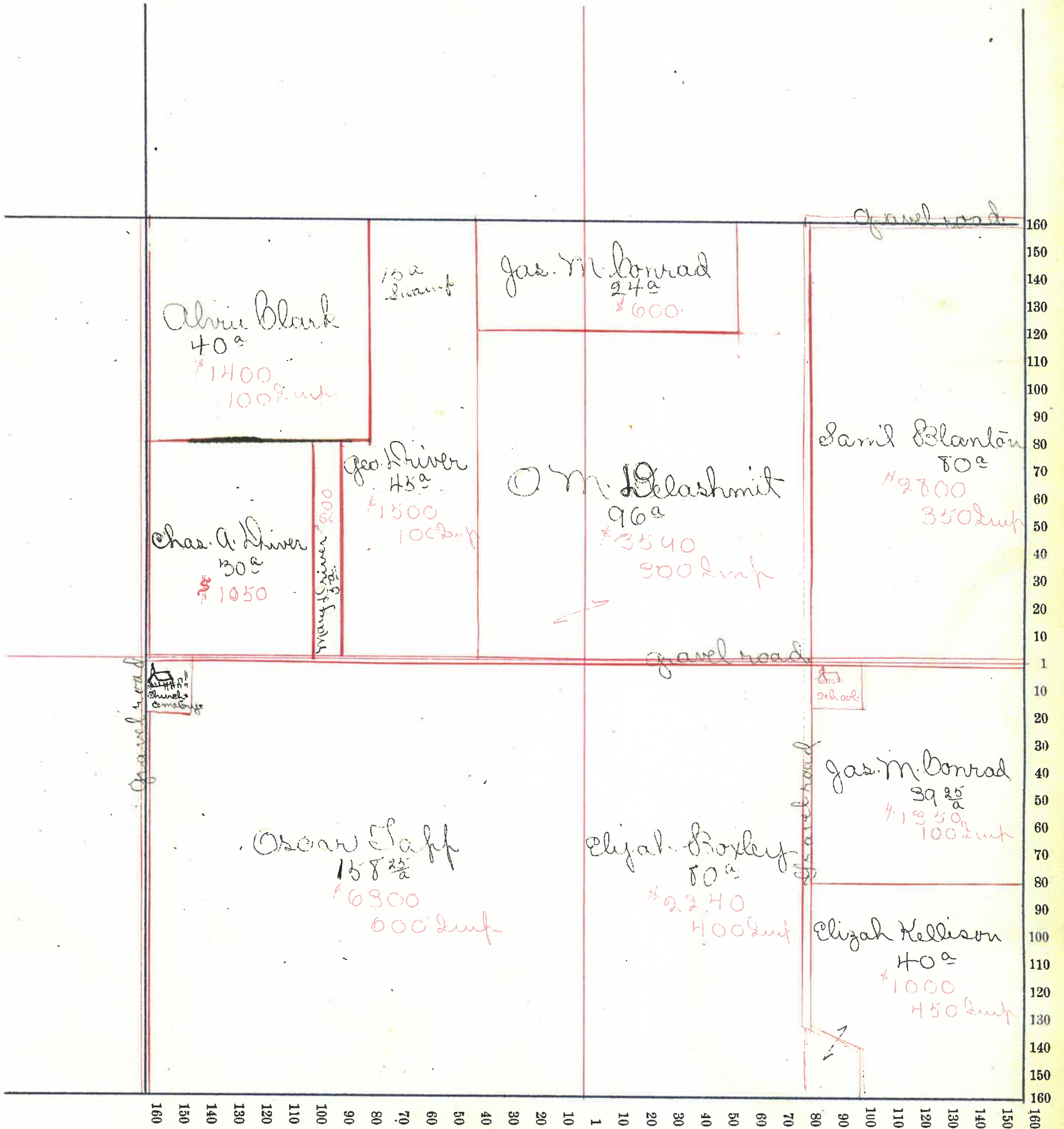


Section No. 10

Congressional Township, No. 19 R. 4

SCALE:—Forty rods to an inch, or ten rods to a space, Congress Land, which is one mile square for a Section.

Number of acres in this Section, according to the UNITED STATES SURVEY, \_\_\_\_\_



# Montgomery County, Indiana, 190

Assessor's Plat-Book for

Union

Township, No.

NAMES OF OWNERS	Number on Plat	DESCRIPTION	Section	Township	Range	Acres	Hundredths	Value of Land,	Value of Improve-ments,	Value of Lands and Improvements
J. Conrad		Pt S. 1/4	41	19	4	40		1200		1200
"		Pt Ne. 1/4	11	19	4	<del>50</del> 5		1000	100	1100
Eliza Hanson		Pt N. W. 1/4	11	19	4	20		300		300
Gas. E. Gowder		Pt N. W. 1/4	11	19	4	85		330	100	450
David L. Jackson		Pt N. W. 1/4 S. W. 1/4	11	19	4	<del>126</del> 50		4290	400	4690
Susan Millig Jackson		Pt N. E. 1/4	11	19	4	154		3900	300	4200
Isabelle McDonald		Pt S. E. 1/4	11	19	4	40		1200		1200
David Hole		Pt S. E. 1/4	11	19	4	40		1200		1200
Thos M. Payton		Pt S. E. 1/4	11	19	4	18		500		500
R. B. + Flora Faust		Pt S 1/2	11	19	4	58		2300	300	2800



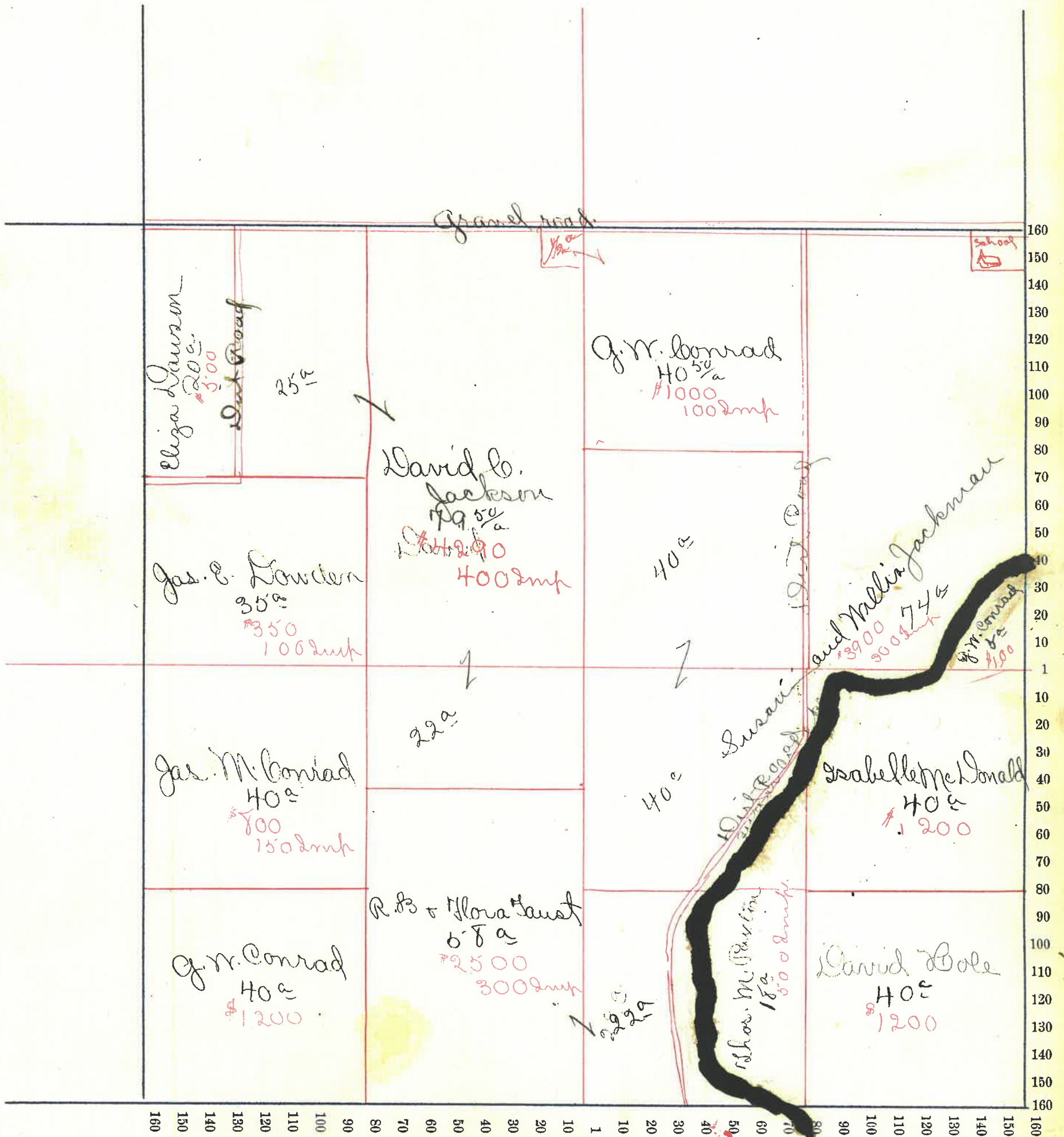
Section No. 11

+ c

Congressional Township, No. 19 R. 4

SCALE:—Forty rods to an inch, or ten rods to a space, Congress Land, which is one mile square for a Section.

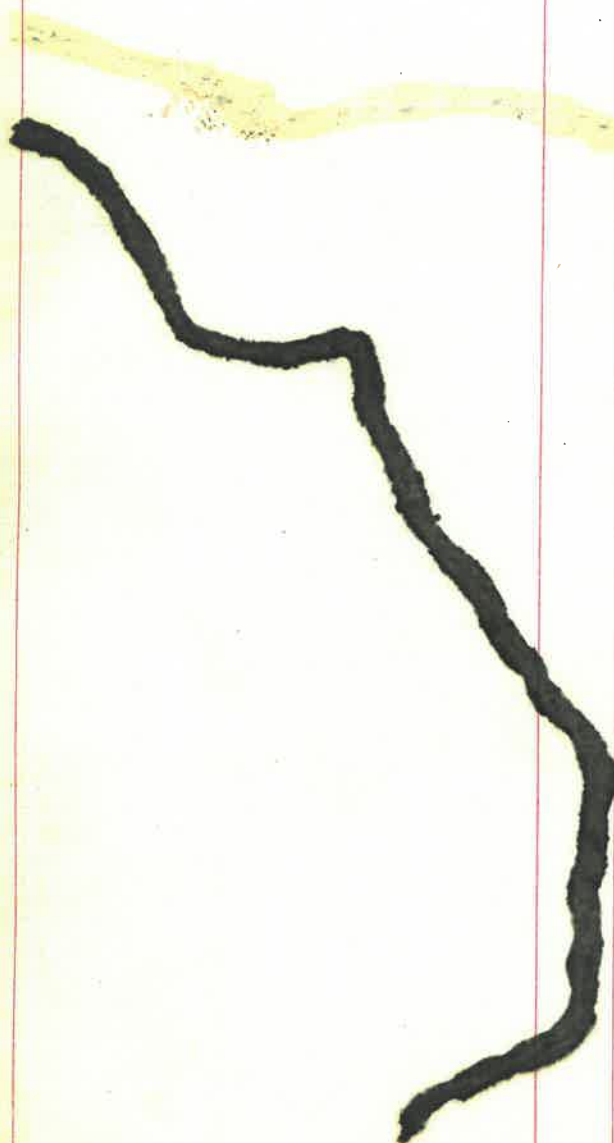
Number of acres in this Section, according to the UNITED STATES SURVEY, .....



# Montgomery County, Indiana, 190 .

Assessor's Plat-Book for Union Township, No. \_\_\_\_\_

NAMES OF OWNERS	Number on Plat	DESCRIPTION	Section	Township	Range	Acres	Hundredths	Value of Land,	Value of Improve-ments,	Value of Lands and Improvements
✓ J. N. Conrad		Pt N. W. 1/4 + N. E. 1/4	12	19	4	143		4300	450	4750
✓ " " "		Pt N. E. 1/4	12	19	4	12		360		360
✓ Emma Coulter		Pt N. E. 1/4	12	19	4	65		1300	450	1750
✓ Ellen Knox		Pt N. E. 1/4	12	19	4	55		1100	350	1450
✓ Alfred Morrison		Pt E. 1/2	12	19	4	105		3400	400	3800
✓ Siloam Craig		Pt S. E. 1/4 + S. W. 1/4	12	19	4	160		5200	500	5700
✓ David Hoole		Pt S. E. 1/4	12	19	4	40		1000	400	1400
✓ Isabelle McDonald		Pt S. E. 1/4	12	19	4	40		1400	400	1800
						620				





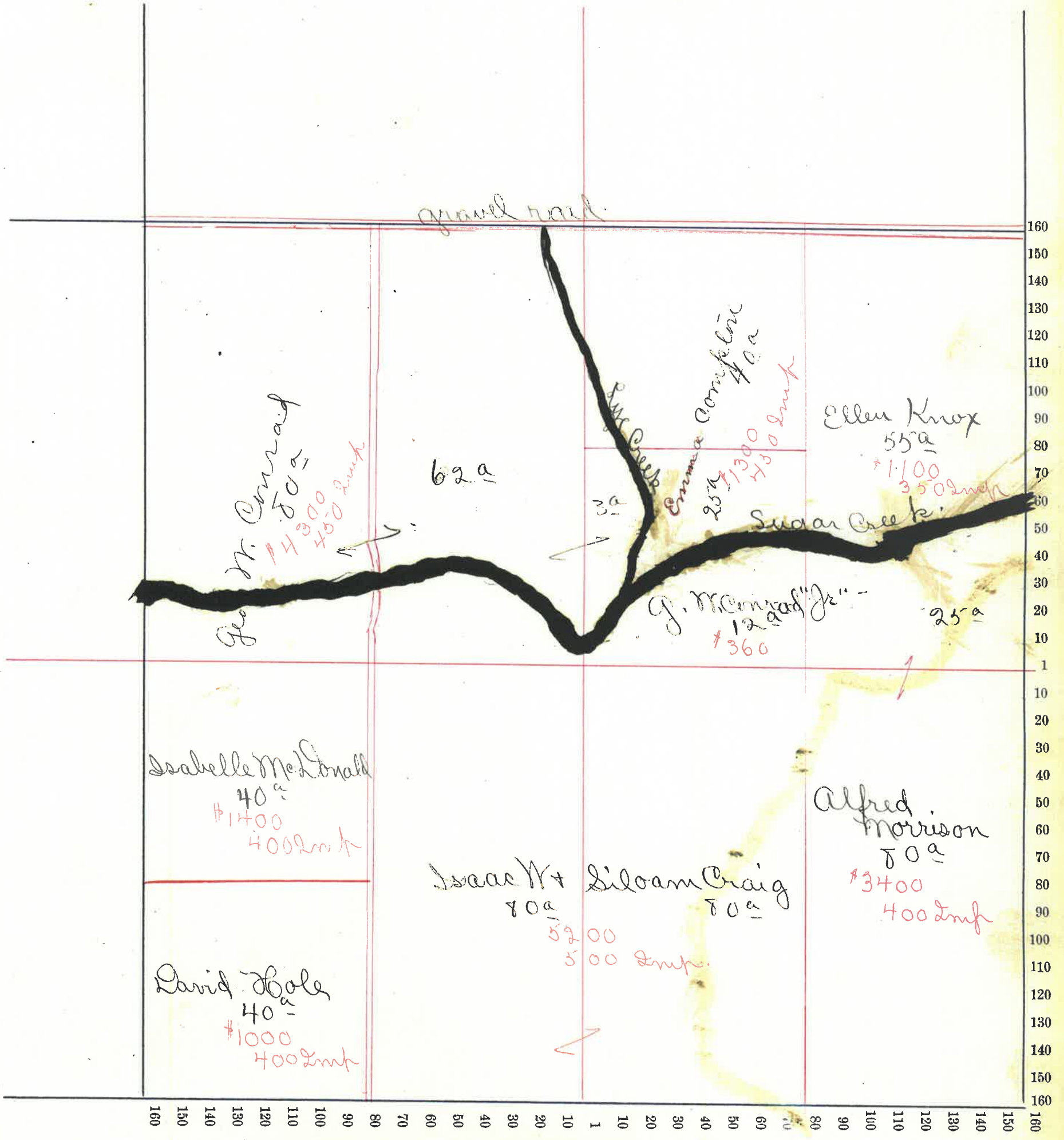
Section No. 12

+  
c

Congressional Township, No. 19 R. 4.

SCALE:—Forty rods to an inch, or ten rods to a space, Congress Land, which is one mile square for a Section.

Number of acres in this Section, according to the UNITED STATES SURVEY, .....





# Montgomery County, Indiana, 190 .

Assessor's Plat-Book for Union Township, No. \_\_\_\_\_

NAMES OF OWNERS	Number on Plat	DESCRIPTION	Section	Township	Range	Acres	Hundredths	Value of Land,	Value of Improve-ments,	Value of Lands and Improvements
David Heale		Pt N. N. 1/4	13	19	4	20		600		600
Harvey Redman		Pt N. N. 1/4	13	19	4	60		1680	150	1830
Abijah Cox		Pt S. 1/2	13	19	4	86	25	2800	75	2875
Ella Vangundy		Pt S. N. 1/4	13	19	4	16		160		160
David Binford		Pt S. N. 1/4	13	19	4	64		2000	500	2500
Frank Conrad		Pt S. N. 1/4	13	19	4	75		50	75	125
Elizabeth Sheridan		Pt S. N. 1/4	13	19	4		20	50	225	275
Geo M. Boyland		Pt S. N. 1/4	13	19	4		50	50	125	175
Frank Coppe		Pt S. N. 1/4	13	19	4		20	20	120	140
Geo W. McBoy		Pt S. 1/2	13	19	4	90	21	2110	300	2410
Asa Pickeral		Pt S. N. 1/4 N. E. 1/4	13	19	4	182	25	6060	750	6810
Cornelia Morrison		Pt S. E. 1/4	13	19	4	80		2720	350	3070
John M. Hutton		Pt S. E. 1/4	13	19	4	40		1300	250	1550
Henry Binford		Pt S. N. 1/4	13	19	4	18	19	500	500	1000



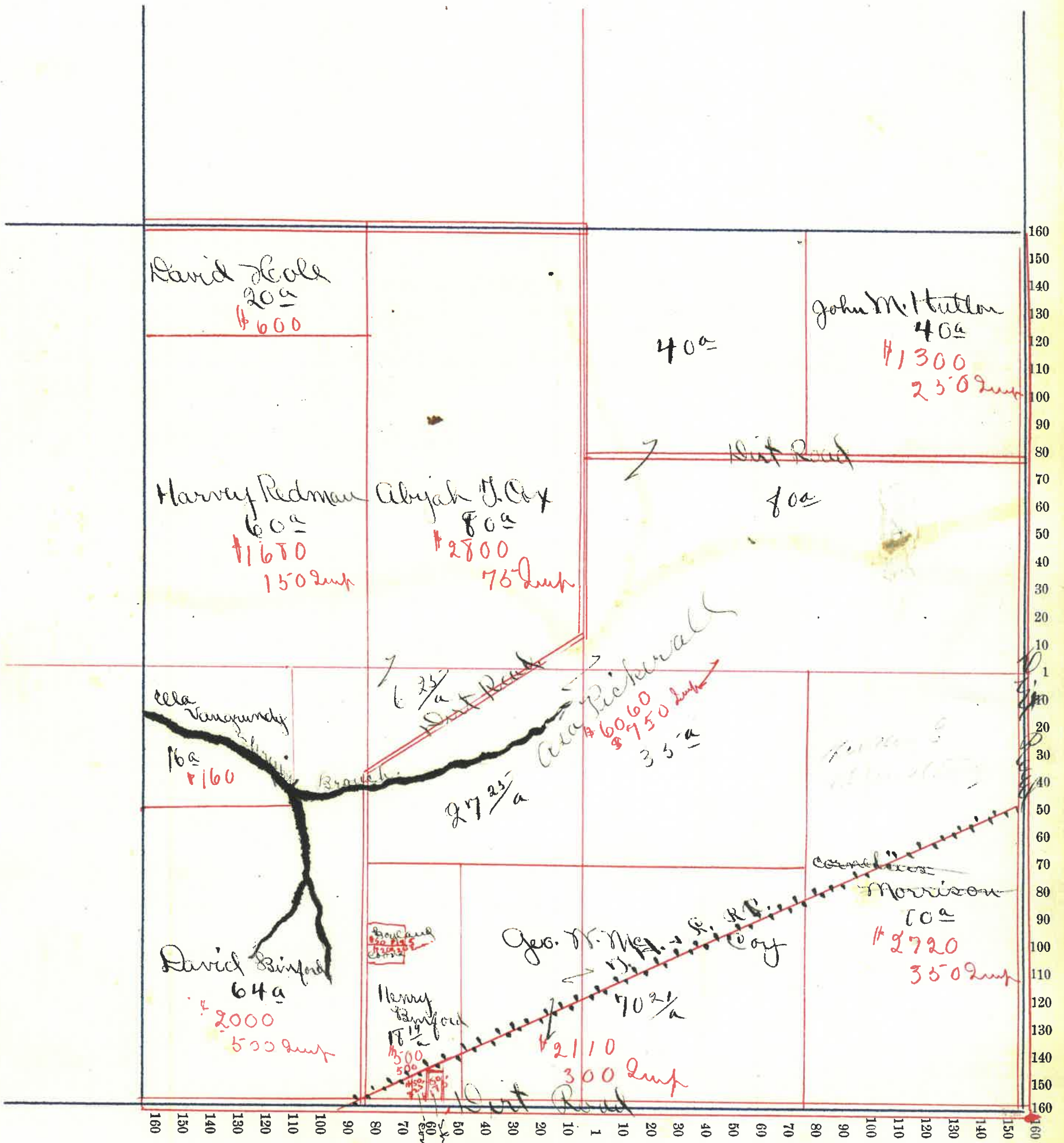
Section No. 13

6

Congressional Township, No. 19 R. 4

SCALE:—Forty rods to an inch, or ten rods to a space, Congress Land, which is one mile square for a Section.

Number of acres in this Section, according to the UNITED STATES SURVEY, .....





# Montgomery County, Indiana, 190 .

Assessor's Plat-Book for Union Township, No. \_\_\_\_\_

NAMES OF OWNERS	Number on Plat	DESCRIPTION	TOWNSHIP			Acres	Hundredths	Value of Land,	Value of Improve-ments,	Value of Lands and Improvements
			Section	Range	Township					
Joseph Inack		Pt N. N. 1/4	15	19	4	800		2500	700	2900
David Willis		Pt N. N. 1/4	15	19	4	40		1200		1200
P. A. Melvier		Pt S. N. 1/4	15	19	4	30		650	50	700
Robt. Hopkins		Pt S. N. 1/4	15	19	4	15		150		150
George Enock		Pt S. 1/2	15	19	4	90		2700	1200	3900
John Mc Clamrock & Sons		Pt of	15	19	4	215	8	6200	900	7100
Geo. W. Hutton Jr.		Pt S. E. 1/4	15	19	4	34	38	1000	200	1200
Sam'l M. Hutton		Pt S. E. 1/4	15	19	4	8		320	600	920
Wm. Flannigan		Pt S. E. 1/4	15	19	4	29	50	700	100	800
Elmer M. S. M. Patton		Pt S. E. 1/4	15	19	4	4	87	150	50	200
Eliza Saxe		Pt E. 1/2	15	19	4	1	50	no	value	
Geo. M. Williams		Pt N. E. 1/4	15	19	4	61		1600	200	1800
W. R. & E. Clevenger		Pt N. E. 1/4	15	19	4	15		225	100	325
G. W. M. J. Engle		Pt N. E. 1/4	15	19	4	6	6	60	40	100



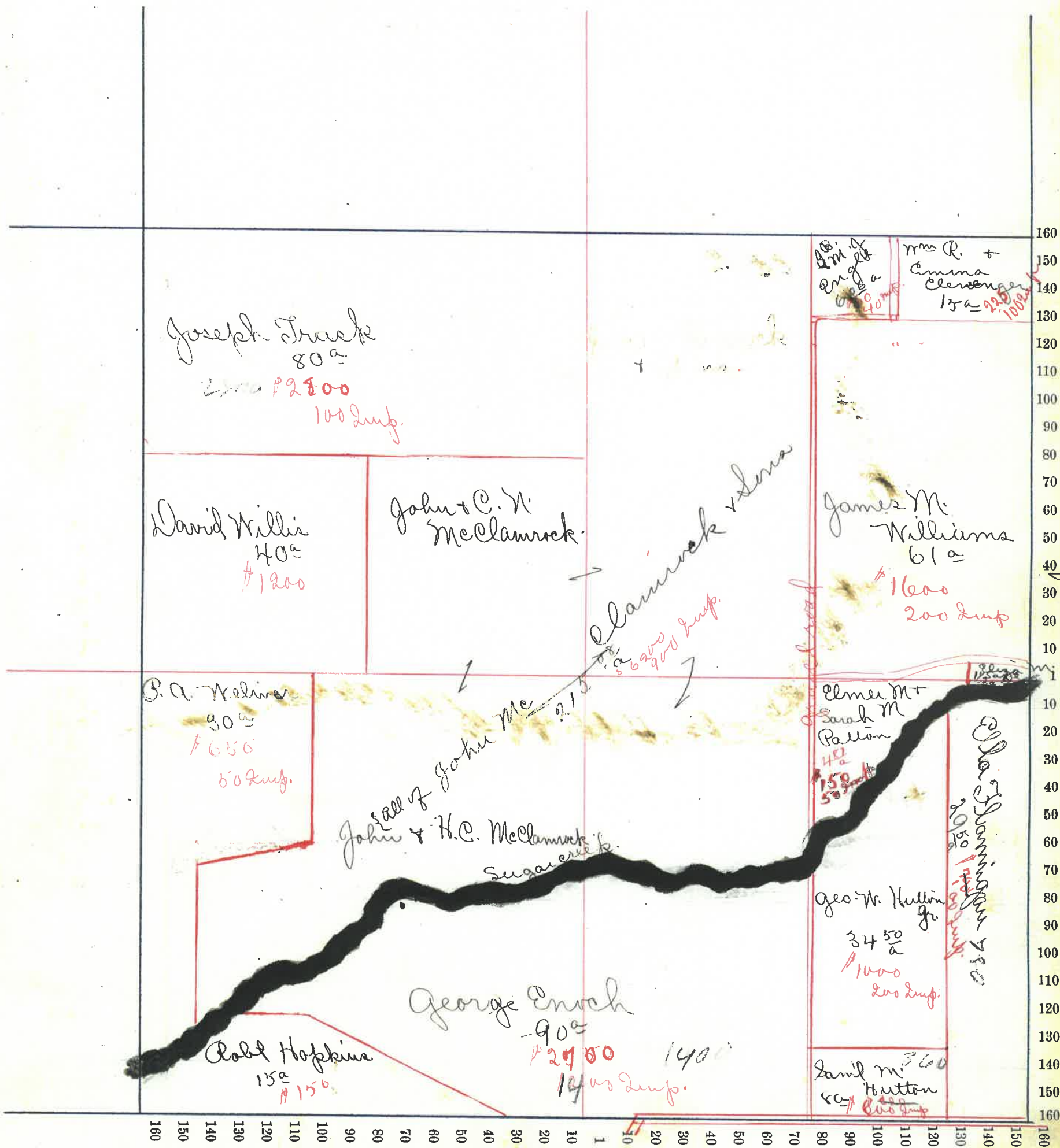
Section No. 10

+  
2

Congressional Township, No. 19 R. 4

SCALE:—Forty rods to an inch, or ten rods to a space, Congress Land, which is one mile square for a Section.

Number of acres in this Section, according to the UNITED STATES SURVEY, .....



# Montgomery County, Indiana, 190

Assessor's Plat-Book for Union Township, No. \_\_\_\_\_

NAMES OF OWNERS	Number on Plat	DESCRIPTION	Section	Township	Range	Acres	Hundredths	Value of Land,	Value of Improve-ments,	Value of Lands and Improvements	
Robt & Lydia A. Harris		1st N. W. 1/4	16	19	4	1.3	33	520		520	
S. M. Kennedy Rundell		Pt N. W. 1/4	16	19	4	6	66	250		250	
Wm Dazey		Pt N. W. 1/4	16	19	4	20		840		840	
Martin A. Lites		Pt S. W. 1/4	16	19	4	130		4660	000	5260	
John H. Lites		Pt S. W. 1/4	16	19	4	80		800	500	1300	
Mr. G. Hutton		Pt S. 1/2	16	19	4	7	50	no value.			
Robert Hopkins		Pt S. E. 1/4	16	19	4	5		60	50	110	
Howard Douglass		Pt S. E. 1/4	16	19	4	82	50	1700	100	1800	
David Willis		Pt S. 1/2	16	19	4	120		3200	600	3800	
Jonathan Sargent		Pt N. E. 1/4	16	19	4	67	89	2800	950	3750	
Saml B. West		Pt N. W. 1/4	16	19	4	120		4600	200	4800	
Wm P. Champion		Pt S. E. 1/4	16	19	4	35		450	200	650	
						61088					



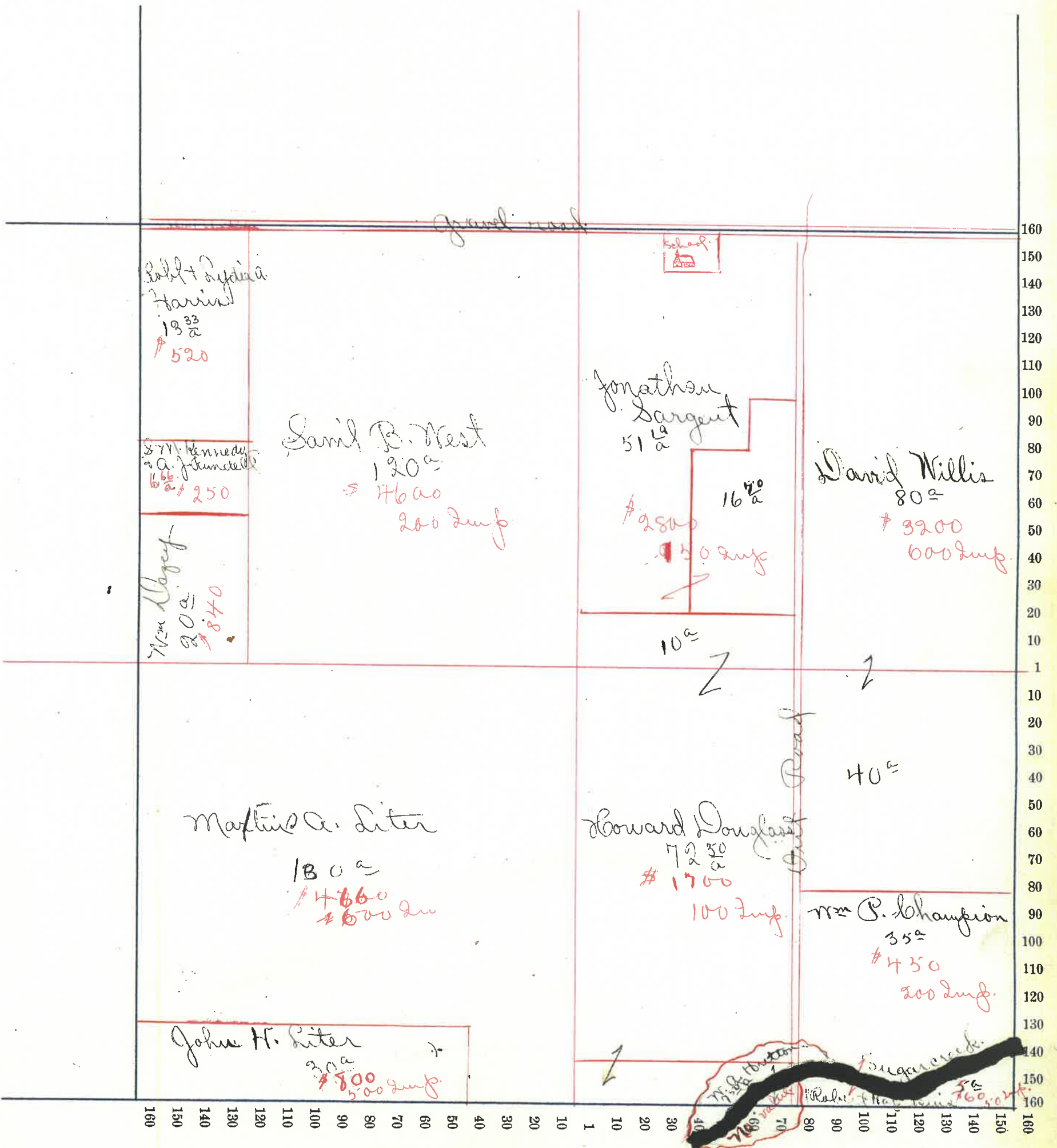
Section No. 16

Congressional Township, No. 19 R. 4

+ c

SCALE:—Forty rods to an inch, or ten rods to a space, Congress Land, which is one mile square for a Section.

Number of acres in this Section, according to the UNITED STATES SURVEY, .....



# Montgomery County, Indiana, 190 .

Assessor's Plat-Book for Union Township, No. \_\_\_\_\_

NAMES OF OWNERS	Number on Plat	DESCRIPTION	Section	Township	Range	Acres	Hundredths	Value of Land,	Value of Improve-ments,	Value of Lands and Improvements
✓ Alice McPhelland		Pl N. W. 1/4	17	19	4	117	50	3950	1000	4900
✓ Gere Monohar		Pl N. W. 1/4	17	19	4	37	37	1200		1200
✓ Henry Long		Pl	17	19	4	234		1400	500	7900
✓ Ben. H. Crabbs		Pl N. 1/2	17	19	4	6	66	140	#	140
✓ Catherine Tomlinson		Pl N. W. 1/4	17	19	4		48		<del>100</del>	<del>100</del>
✓ William Thomas		Pl S. E. 1/4	17	19	4	80		2000	400	2400
✓ Robert, Lydia A. Harris		Pl N. E. 1/4	17	19	4	26	67	1040	200	1240
✓ S. M. Kennedy + A. J. Rundell		Pl N. E. 1/4	17	19	4	13	33	520		520
✓ Mrs. Dazey		Pl E. 1/2	17	19	4	80		3360	800	4160
✓ G. N. + Margaret E. Griffith		Pl S. E. 1/4	17	19	4	17	47	1200	300	1500
✓ M. A. Luter		Pl S. E. 1/4	17	19	4	11	42	460		460
✓ J. H. Luter		Pl S. E. 1/4	17	19	4	11	45	460		460
✓ C. D. Edwards		Pl N. W. 1/4	17	19	4	80	82		No value	
						537	9			

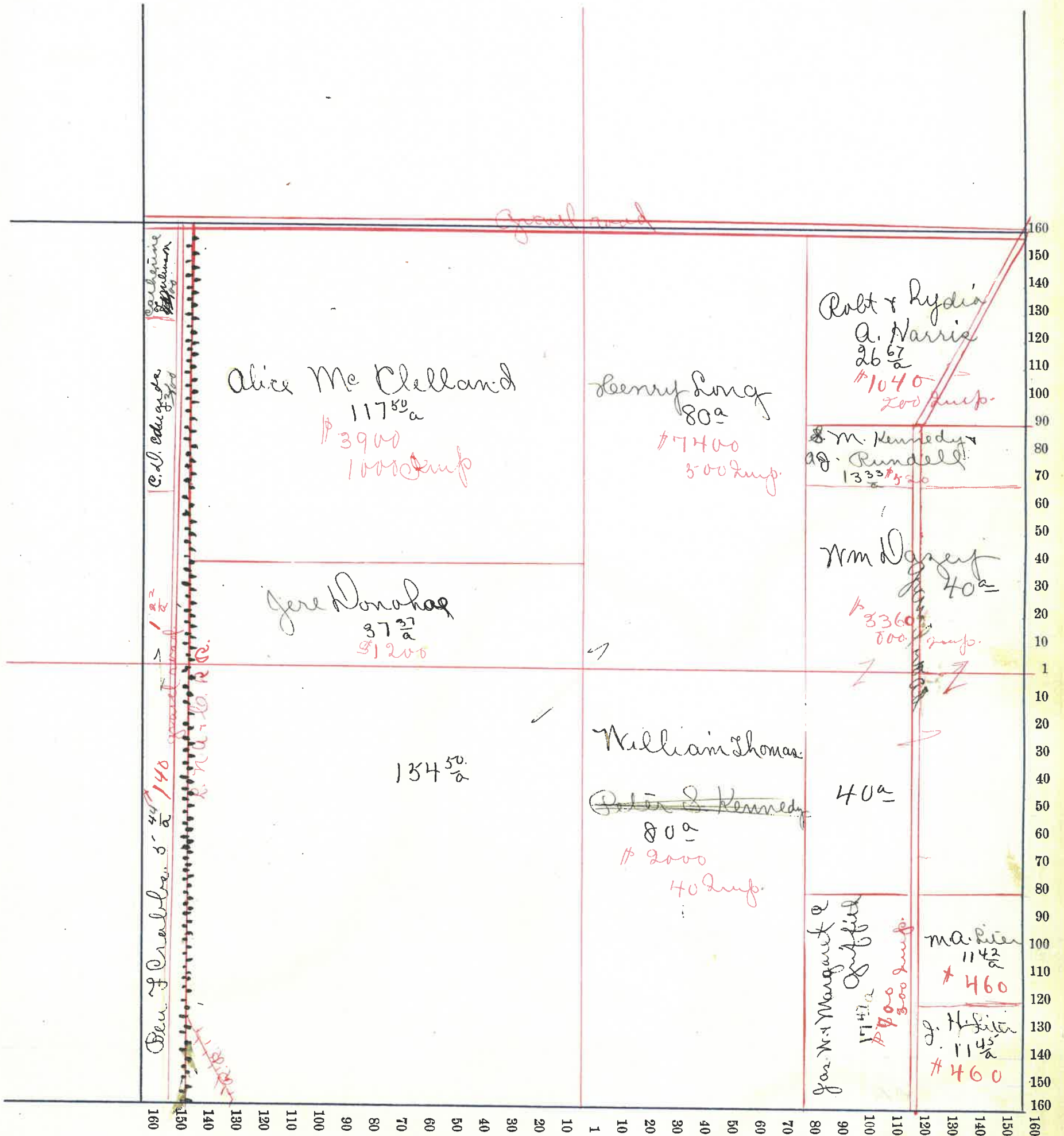


Section No. 17

Congressional Township, No. 19 R. 4

SCALE:—Forty rods to an inch, or ten rods to a space, Congress Land, which is one mile square for a Section.

Number of acres in this Section, according to the UNITED STATES SURVEY, .....



# Montgomery County, Indiana, 190

Assessor's Plat-Book for Union Township, No. \_\_\_\_\_

NAMES OF OWNERS	Number on Plat	DESCRIPTION	Section	Township	Range	Acres	Hundredths	Value of Land,	Value of Improve-ments,	Value of Lands and Improvements
✓ Mary Agnew		Plat N.W. 1/4	18	19	4	5	92	270	200	470
✓ J. B. McClamrock		Plat N.W. 1/4	18	19	4	14	62	560	115	675
✓ Alvin Breaker		Plat N.W. 1/4	18	19	4	8		360		360
✓ Curtis & R. Edwards		Plat N 1/2	18	19	4	150	50	8970	1500	19970
✓ Curtis W. Edwards		Plat N 1/2	18	19	4	99	8			
✓ Catherine Tomlinson		Plat N.E. 1/4	18	19	4	2	51	100	100	200
✓ A. J. & J. B. Fuller		" S.W. 1/4	18	19	4	7	75	280	50	330
✓ A. J. & J. B. Fuller		" S.W. 1/4	18	19	4	56		2520		2520
✓ " " " " " "		" S.W. 1/4	18	19	4	96		4410	400	4810
✓ J. B. Fuller		Plat N.W. 1/4	18	19	4	10		4500		4500
✓ " " " " " "		Plat S.E. 1/4	18	19	4	20		900		900
✓ B. & P. Crabbs		Plat E 1/2	18	19	4	115		4975	500	5475
✓ B. & P. Crabbs		Plat S.E. 1/4	18	19	4	60		2700	350	2750

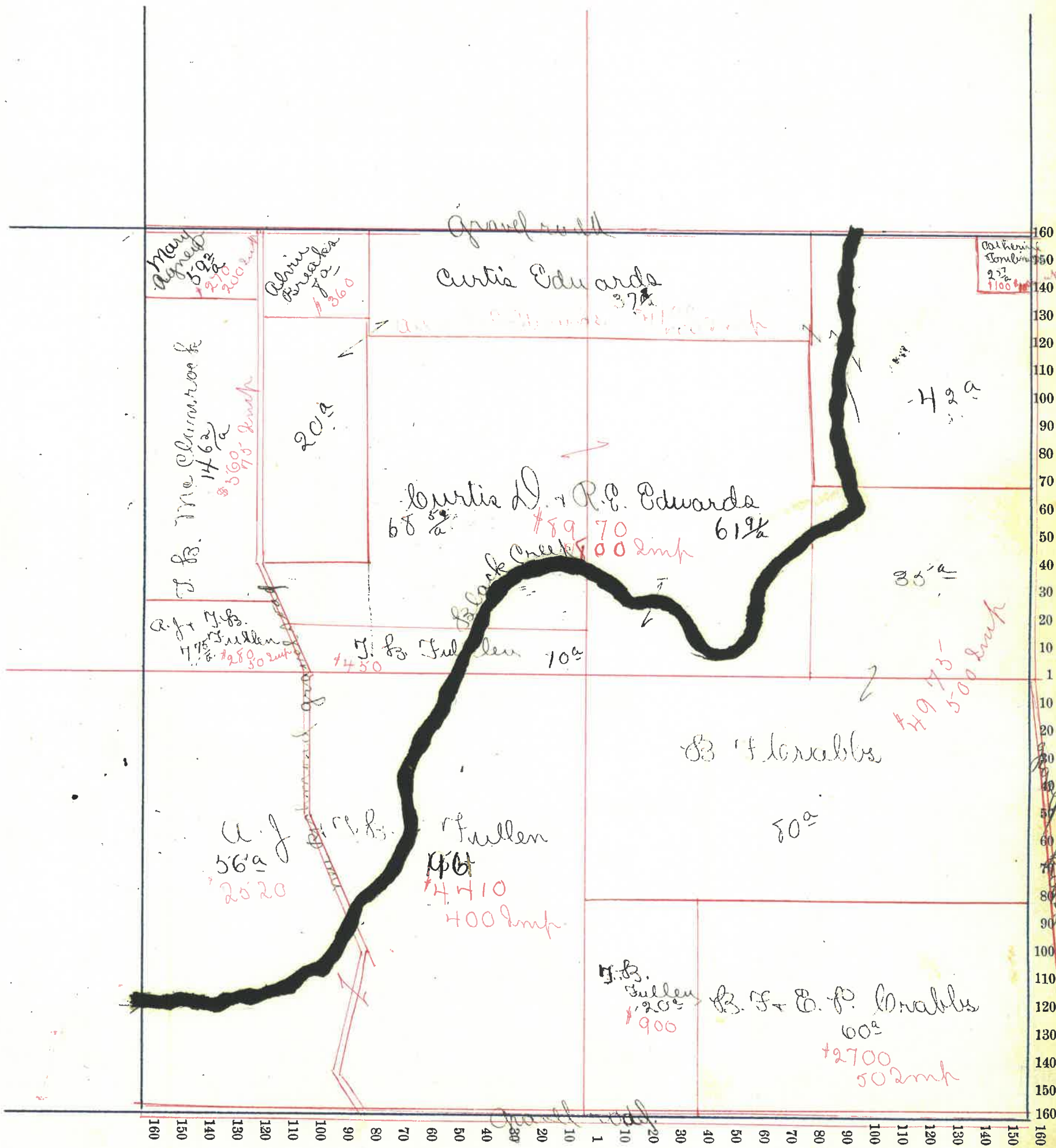


Section No. 15

Congressional Township, No. 19 R. 4

SCALE:—Forty rods to an inch, or ten rods to a space, Congress Land, which is one mile square for a Section.

Number of acres in this Section, according to the UNITED STATES SURVEY, .....



Montgomery County, Indiana, 190

Assessor's Plat-Book for Union Township, No.

NAMES OF OWNERS	Number on Plat	DESCRIPTION	Section	Township	Range	Acres	Hundredths	Value of Land,	Value of Improve-ments,	Value of Lands and Improvements
Jonathan Everett		Qt. N.W. 1/4	19	19	7	72	80	3400	300	3700
William Stonecipher		Qt. N.W. 1/4	19	19	7	105		4300	900	5200
E. E. Hatcher		Qt. N.E. 1/4	19	19	4	214	00	9200	800	10,000
Alice R. Lee		Qt. S.E. 1/4	19	19	4	800		3350	50	3400
William Tomlinson		Qt. S.W. 1/4	19	19	4	151	60	6800		6800
						654	60			

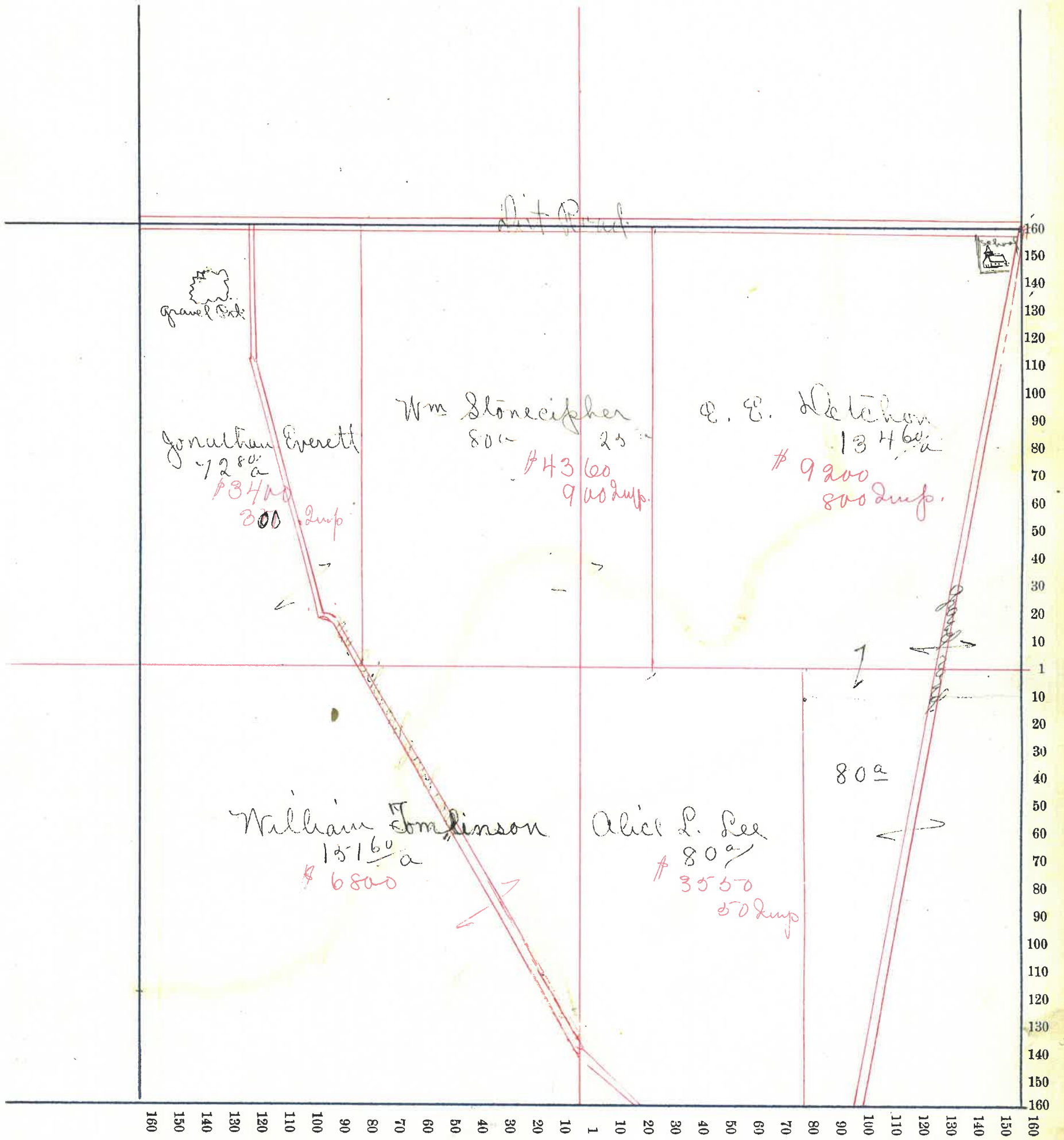


Section No. 19

Congressional Township, No. 19 R. 4

SCALE:—Forty rods to an inch, or ten rods to a space, Congress Land, which is one mile square for a Section.

Number of acres in this Section, according to the UNITED STATES SURVEY, .....



# Montgomery County, Indiana, 190

Assessor's Plat-Book for

Union

Township, No.

NAMES OF OWNERS	Number on Plat	DESCRIPTION	Section	Township	Range	Acres	Hundredths	Value of Land,	Value of Improve-ments,	Value of Lands and Improvements
✓ Elliott Detchon		Pl N. N. 1/4	20	19	4	81	67	3100		3100
✓ Mary A. Fraley		Pl N. 1/2	20	19	4	82	89	2820	230	3040
✓ Wm Thomas		Pl N. E. 1/4	20	19	4	56	80	2030	300	2330
✓ Asher Kent		Pl N. E. 1/4	20	19	4	17	20	510		510
✓ Isaac Slown		Pl S. 1/2	20	19	4	132	50	4900		4900
✓ Mary J. Jolly		Pl N. 1/2	20	19	4	80	31	2500	150	2650
✓ J. K. Erwin		Pl S. 1/2	20	19	4	6		160		160
✓ Mary Slattery		Pl S. N. 1/4	20	19	4	2	71	90		90
✓ Geo. Keller		Pl S. N. 1/4	20	19	4	141		5600	740	6340
✓ Frank Inco		Pl S. N. 1/4	20	19	4	15		600	200	800
Pl S.						556	14			

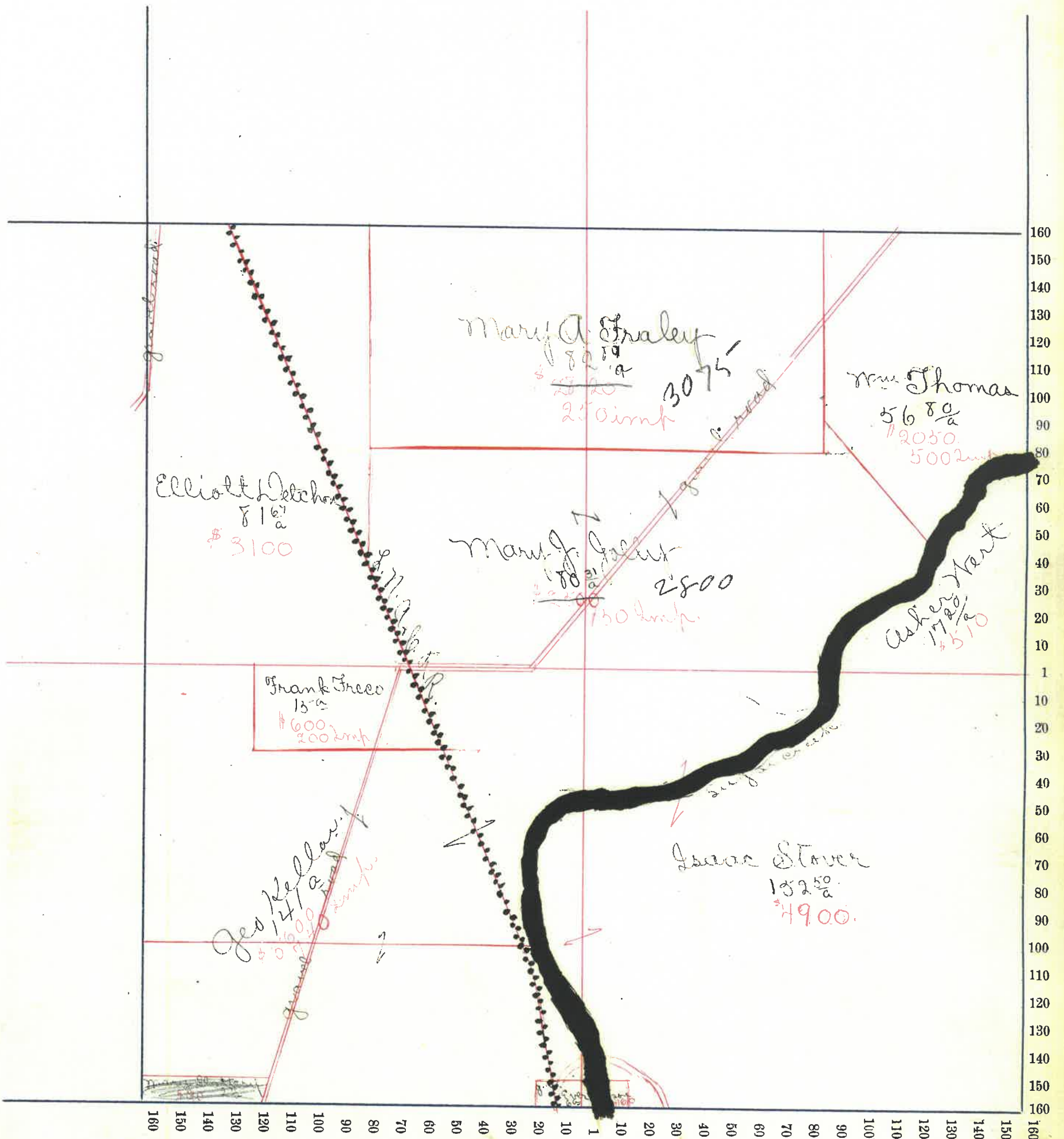


Section No. 20 X

Congressional Township, No. 19 R. 4. c

SCALE:—Forty rods to an inch, or ten rods to a space, Congress Land, which is one mile square for a Section.

Number of acres in this Section, according to the UNITED STATES SURVEY, .....



# Montgomery County, Indiana, 190

Assessor's Plat-Book for Union Township, No. \_\_\_\_\_

NAMES OF OWNERS	Number on Plat	DESCRIPTION	Section	Township	Range	Acres	Hundredths	Value of Land,	Value of Improve-ments,	Value of Lands and Improvements
✓ W. Thomas		Pl N. W. 1/4	21	19	4	46		1300		1300
✓ G. H. Luter		Pl N. W. 1/4	21	19	4	3		45		45
✓ M. A. Luter		Pl N. W. 1/4	21	19	4	82		1120		1120
✓ Dr. G. Hutton "Heirs"		Pl N. E. 1/4	21	19	4	160		5440	230	5690
✓ J. J. West		Pl S. E. 1/4	21	19	4	154	30	6335	230	6565
✓ Asher West		Pl N. 1/2 + S. E. 1/4	21	19	4	236		12560	1600	14160

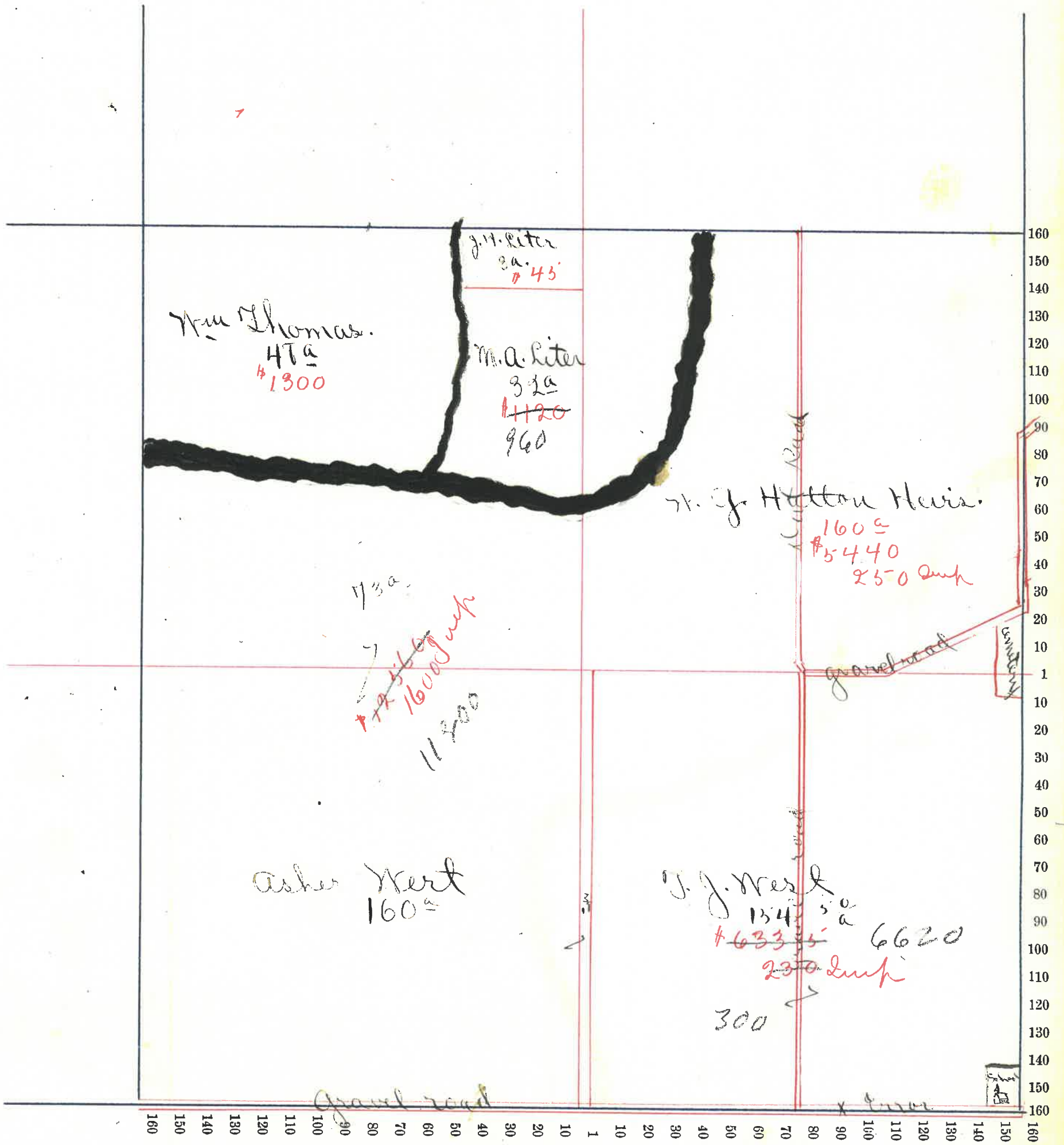


Section No. 21

Congressional Township, No. 19 R. 4.

SCALE:—Forty rods to an inch, or ten rods to a space, Congress Land, which is one mile square for a Section.

Number of acres in this Section, according to the UNITED STATES SURVEY, .....



Montgomery County, Indiana, 190 .

Assessor's Plat-Book for Union Township, No. \_\_\_\_\_

NAMES OF OWNERS	Number on Plat	DESCRIPTION	Section	Township	Range	Acre	Hundredths	Value of Land,	Value of Improve-	Value of Lands and
									ments,	Improvements
✓ Mary J Carpenter		<del>Pt</del> N. W. 1/4	22	19	4	110		3100	500	3600
✓ Geo. Enock		Pt N. 1/2	22	19	4	130		<del>3000</del>		3900
✓ Samuel Hutton		Pt N. E. 1/4	22	19	4	80		3400	200	3600
✓ Oath Catterlin		Pt S. E. 1/4	22	19	4	80		<del>3000</del>		<del>3000</del>
✓ Sammie Sutton		Pt S. E. 1/4	22	19	4	80		2900	250	3150
✓ E. J. Sutton		Pt S. W. 1/4	22	19	4	139	83	5600	400	6000
						<u>639</u>	<u>83</u>			



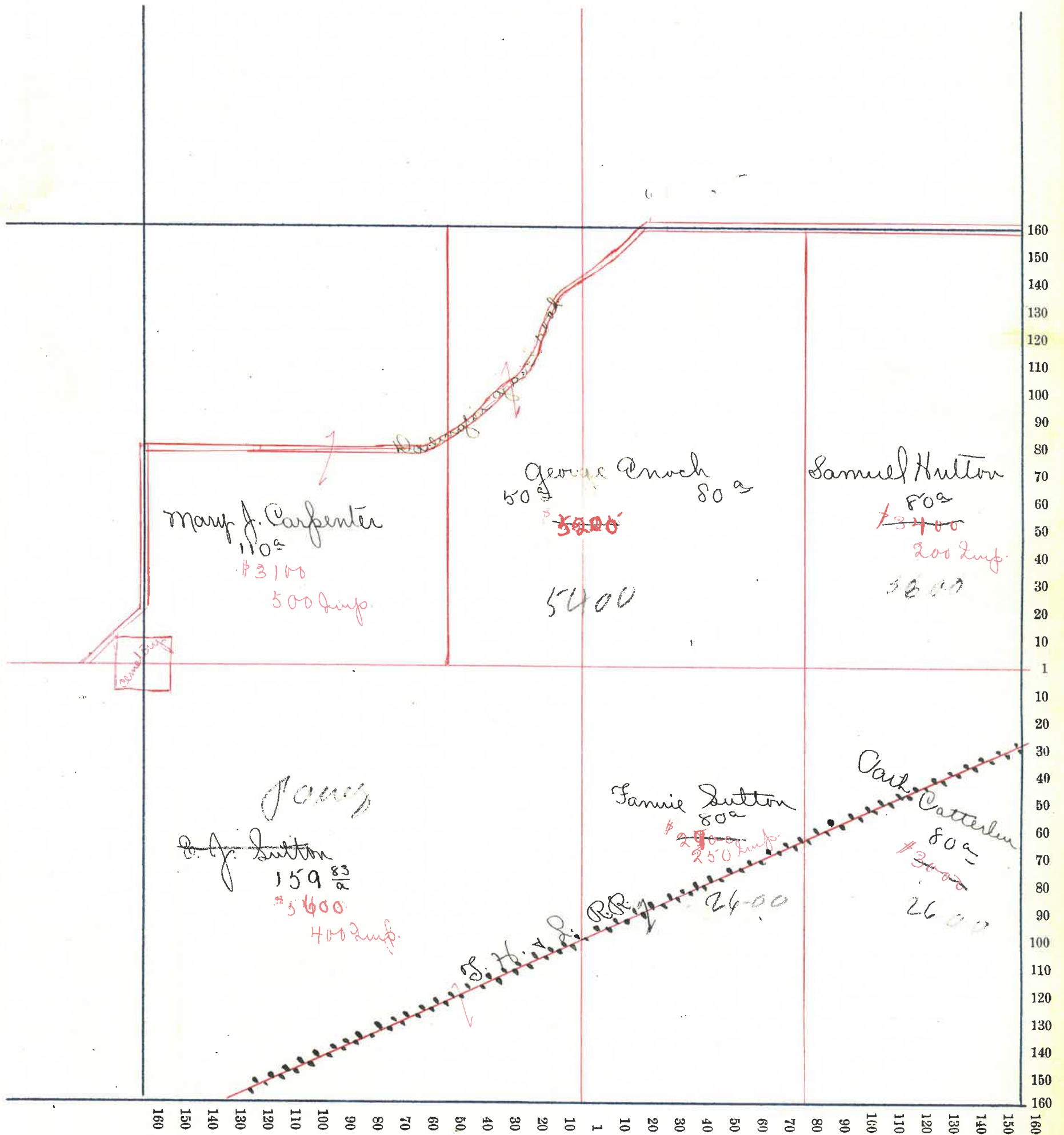
Section No. 22

+  
2

Congressional Township, No. 19 R. 4.

SCALE:—Forty rods to an inch, or ten rods to a space, Congress Land, which is one mile square for a Section.

Number of acres in this Section, according to the UNITED STATES SURVEY, .....



# Montgomery County, Indiana, 190 .

Assessor's Plat-Book for Union Township, No. \_\_\_\_\_

NAMES OF OWNERS	Number on Plat	DESCRIPTION	Section	Township	Range	Acres	Hundredths	Value of Land,	Value of Improve-ments,	Value of Lands and Improvements
✓ Alfred B. Flannegan		P. N. 1/2	23	19	4	229	28	7090	500	8 500
✓ C. W. & Emma J. Taylor		P. N. 1/2	22	19	4	88	2	2850	275	3125
✓ J. W. Nile		P. E. 1/2	23	19	4	158	50	5000	400	5400
✓ A. Pickeral		P. S. 1/4	23	19	4	40		1020		1020
✓ Pearl Walters		P. E. 1/2	23	19	4	117		3400		3400
✓ J. Spencer		P. N. E. 1/4	23	19	4	1		30	40	70
						<u>633</u>	<u>80</u>			



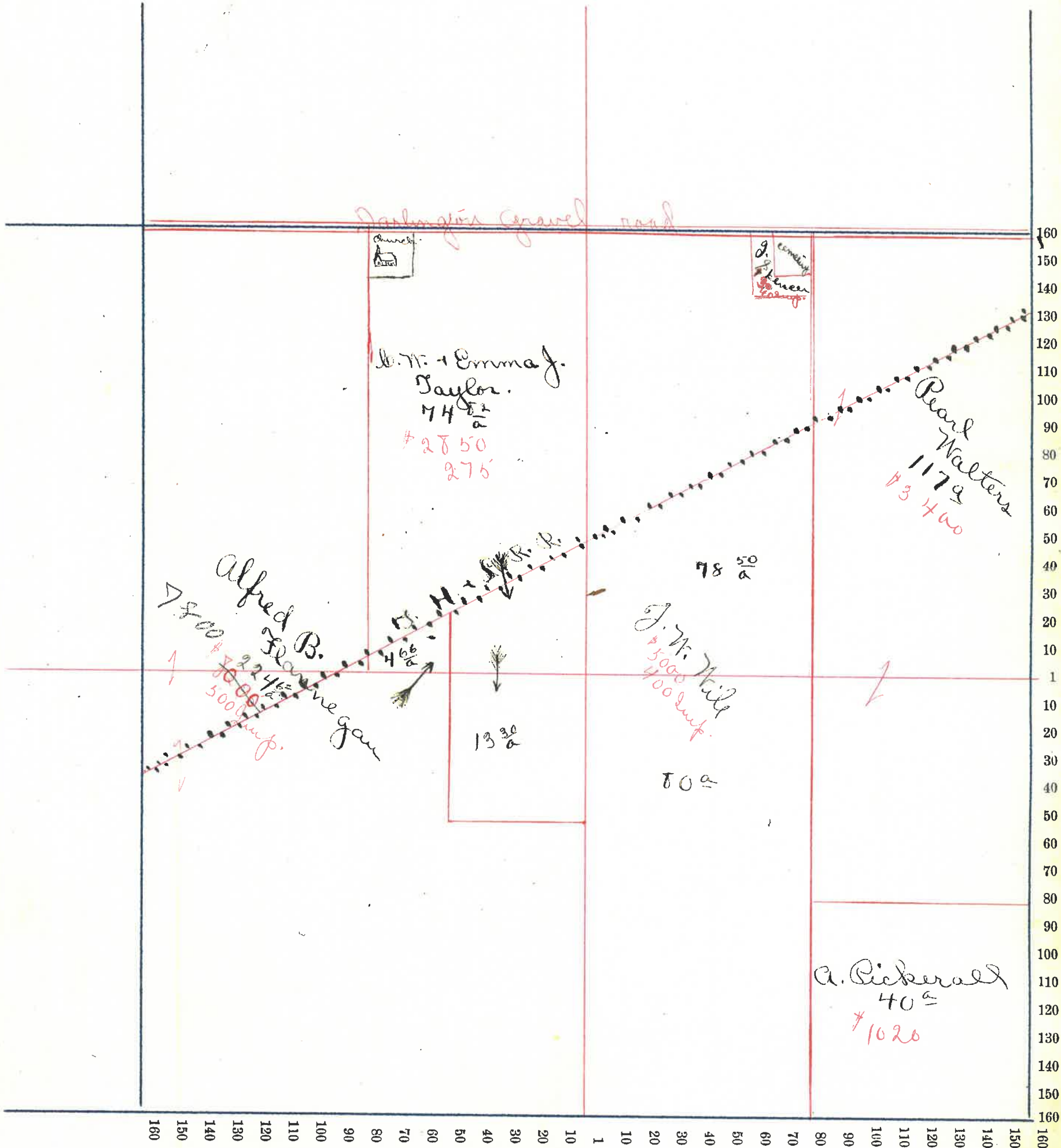
Section No. 23

Congressional Township, No. 19 R. 4

X  
C

SCALE:—Forty rods to an inch, or ten rods to a space, Congress Land, which is one mile square for a Section.

Number of acres in this Section, according to the UNITED STATES SURVEY,



Montgomery County, Indiana, 190 .

Assessor's Plat-Book for Union Township, No.

NAMES OF OWNERS	Number on Plat	DESCRIPTION	Section	Township	Range	Aores	Hundredths	Value of Land,	Value of Improve-ments,	Value of Lands and Improvements
✓ Paul Walters		PT N. 1/2	24	19	4	118		4130	415	4545
✓ C. Rickard		PT 7. W 1/4	24	19	4	40		1450	50	1530
✓ Peter Barley		PT S. W. 1/4	24	19	4	38		1460	900	2360
✓ John Barrett		PT S. E. 1/4	24	19	4	32		3075	450	3525
✓ E. S. + E. W. Rickard		PT E. 1/2	24	19	4	120		4600	500	5100
Sarah J. Foust		PT N. E. 1/4	24	19	4	35		1330		1330
✓ Marshall A. Brown		PT N. E. 1/4	24	19	4	30		3040	100	3100
✓ Fred Inman		PT N. W. 1/4	24	19	4	31	25	2900	400	3300
✓ John McKinney		PT 7. W 1/4	24	19	4	40		1520	500	2020
✓ Abigail Milner		PT N. W. 1/4	24	19	4		25	10	140	150
						638	50			



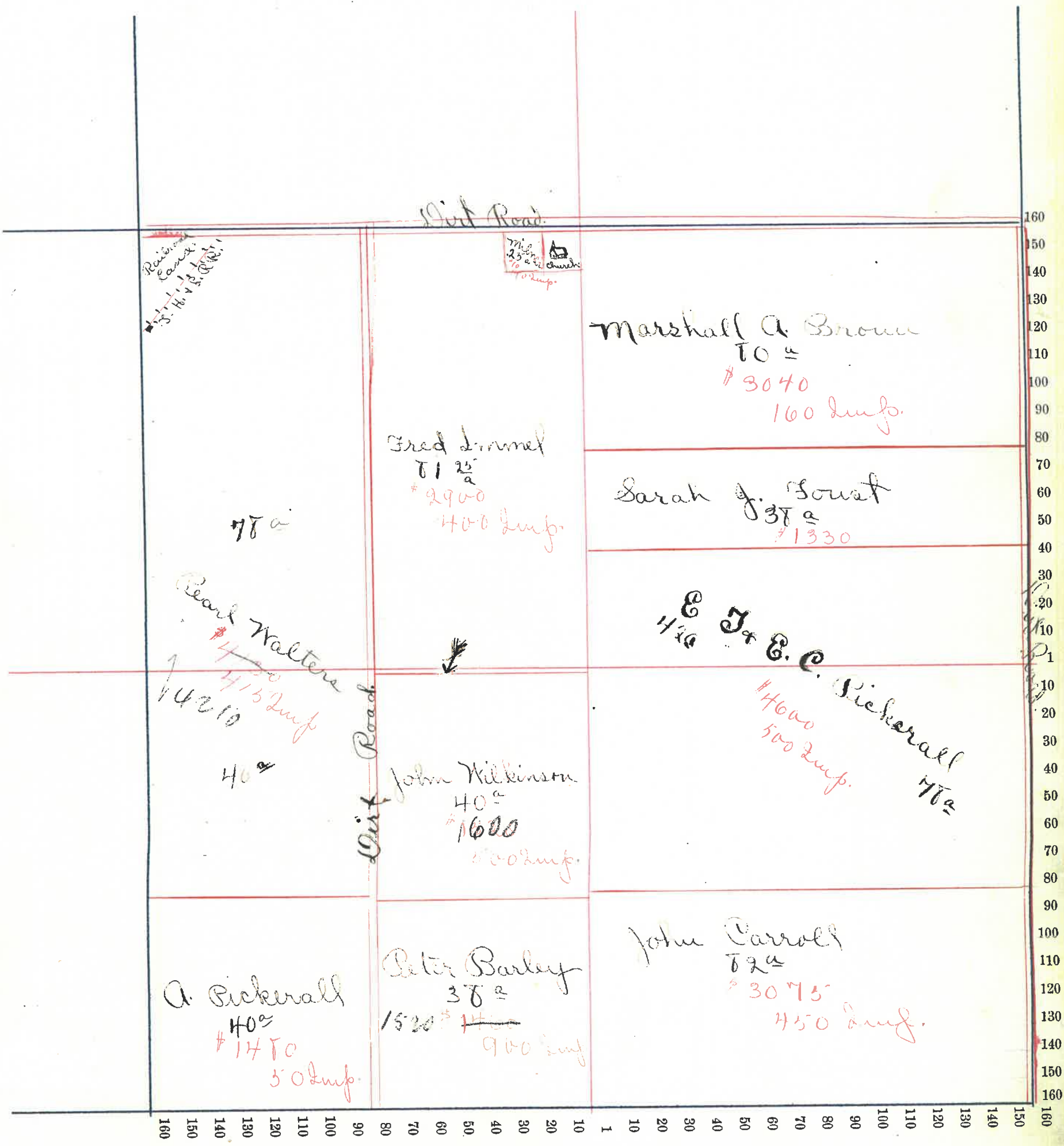
Section No. 24

Congressional Township, No. 19 R. 4.

+ e

SCALE:—Forty rods to an inch, or ten rods to a space, Congress Land, which is one mile square for a Section.

Number of acres in this Section, according to the UNITED STATES SURVEY, .....



Montgomery County, Indiana, 190

Assessor's Plat-Book for Union Township, No. \_\_\_\_\_

NAMES OF OWNERS	Number on Plat	DESCRIPTION	Section	Township	Range	Acres	Hundredths	Value of Land,	Value of Improve-	Value of Lands and
									ments,	Improvements
Frank Horner		PT N. W. 1/4	25	19	4	80		8070	300	8370
Peter Barley		PT N. W. 1/4	25	19	4	80		2920		2920
Phas. E. Warren		PT N. E. 1/4	25	19	4	63	55	2235	200	2435
Calvin Roney		PT N. W. 1/4	25	19	4	40		1520	350	1870
Geo. W. Lee		PT N. E. 1/4	25	19	4	80		2000	400	2400
Vincent Clark		PT S. W. 1/4	25	19	4	80		3200	750	3950
A. S. Enock		PT S. 1/2	25	19	4	166	24	6600	500	7100
Joe Johnson		PT S. E. 1/4 & N. E. 1/4	25	19	4	80		2500	300	3100
						660				

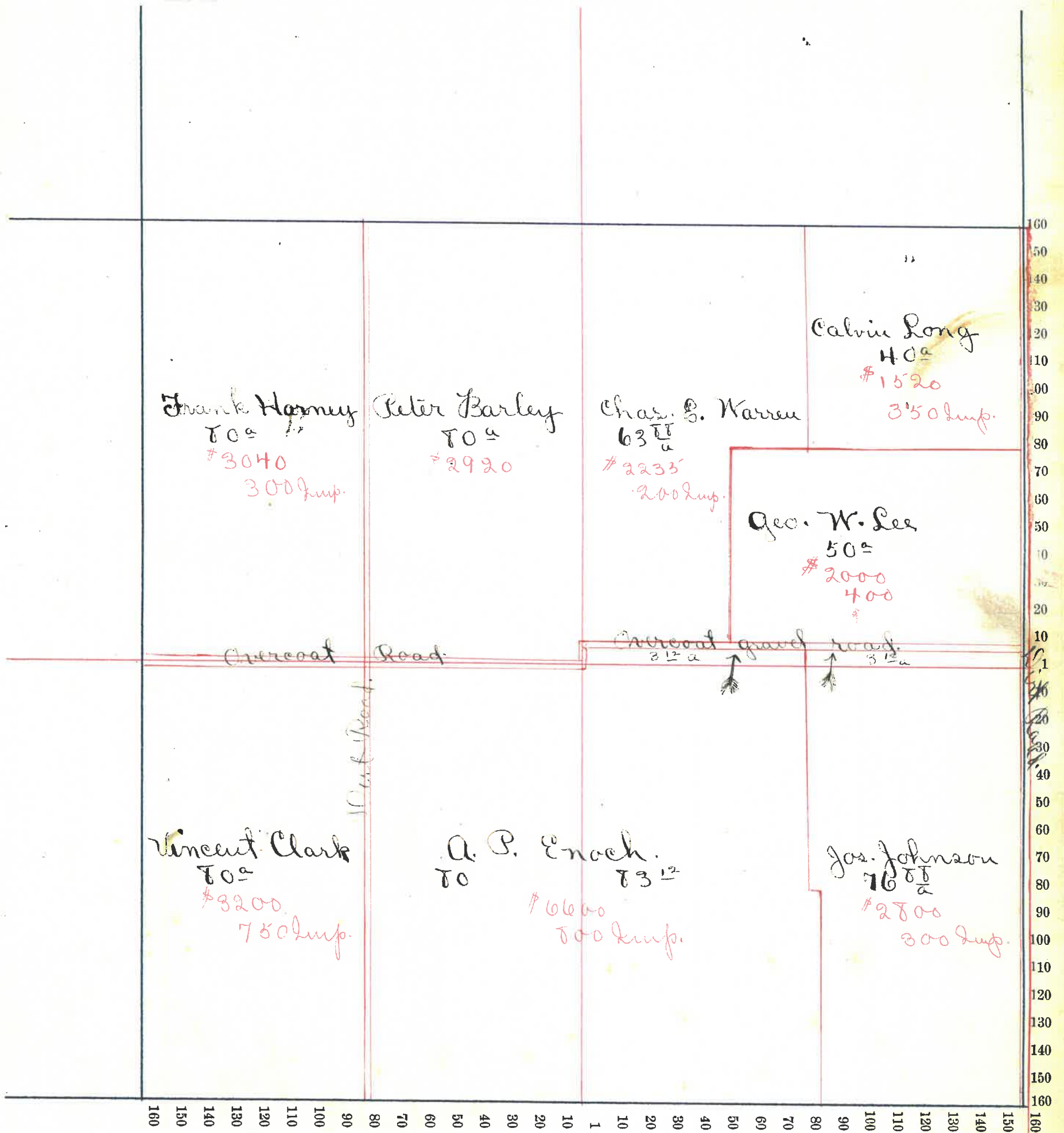


Section No. 25

Congressional Township, No. 19 R. 4

SCALE:—Forty rods to an inch, or ten rods to a space, Congress Land, which is one mile square for a Section.

Number of acres in this Section, according to the UNITED STATES SURVEY,



Montgomery County, Indiana, 190

Assessor's Plat-Book for Union Township, No.

NAMES OF OWNERS	Number on Plat	DESCRIPTION	Section	Township	Range	Aeres	Hundredths	Value of Land,	Value of Improve-ments,	Value of Lands and Improvements
← Alvin Clark		Plat 7. N. 1/4	26	19	4	70		2680		2680
← Jas. P. Green		Plat 7. N. 1/4	26	19	4	70		2500		2500
← Newton Campbell		Plat 7. N. 1/4	26	19	4	139	50	3500	125	5025
← Vincent W. Clark		Plat 8. S. 1/4	26	19	4	70		2960		2960
← Saml Winford "Hire"		Plat 8. S. 1/4	26	19	4	70		2720	240	2960
← Saml J. Song		Plat 7. N. 1/4	26	19	4	160		3200	400	3600
						639	50			



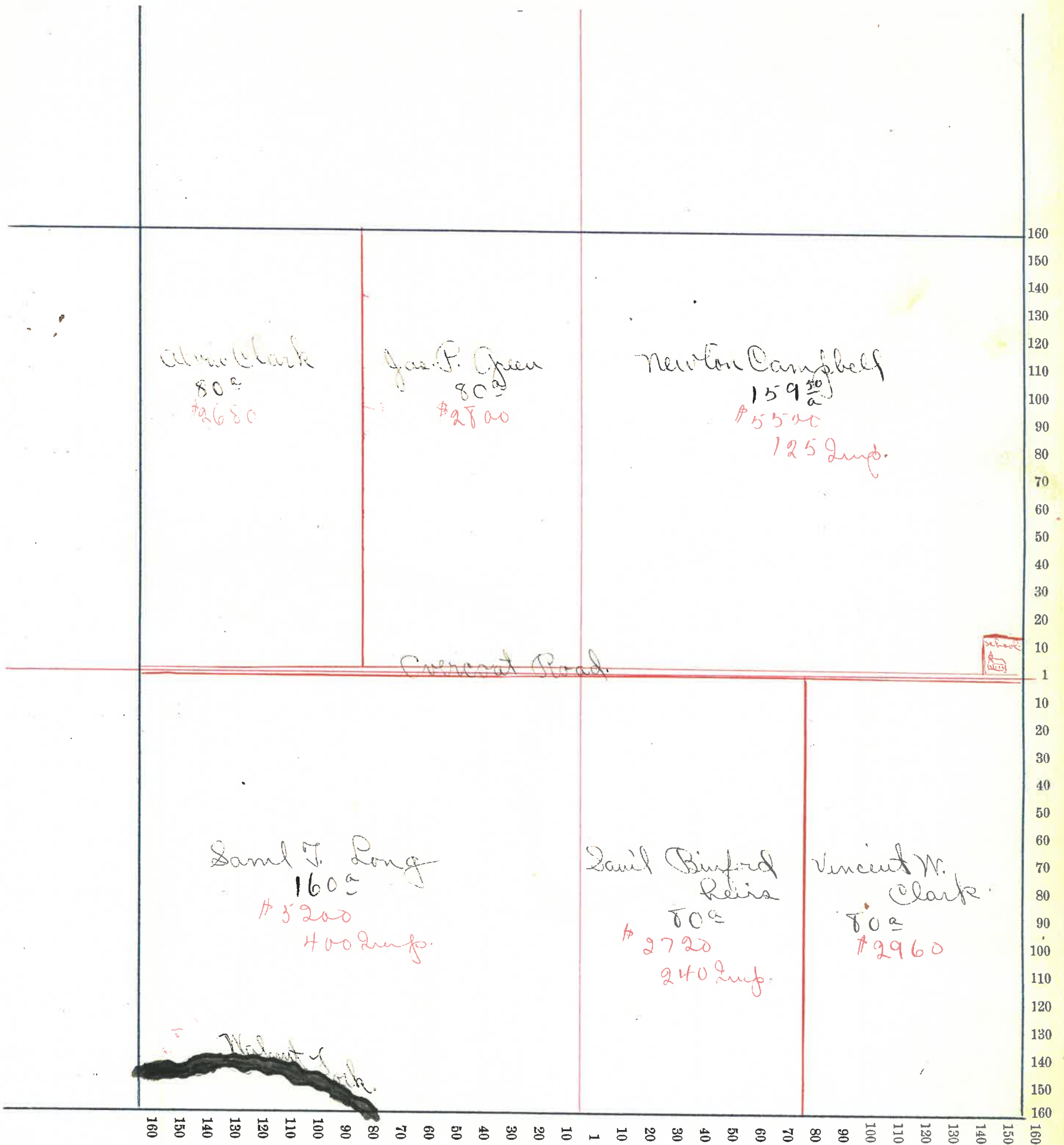
Section No. 26 X

Congressional Township, No. 19 R. 14

e

SCALE:—Forty rods to an inch, or ten rods to a space, Congress Land, which is one mile square for a Section.

Number of acres in this Section, according to the UNITED STATES SURVEY, .....



# Montgomery County, Indiana, 190 .

Assessor's Plat-Book for Union Township, No. \_\_\_\_\_

NAMES OF OWNERS	Number on Plat	DESCRIPTION	Section	Township	Range	Acres	Hundredths	Value of Land,	Value of Impr.ve-ments,	Value of Lands and Improvements
B. F. Farrow		pt N. W. 1/4	27	19	4	1	50	45		45
Ben M. Long		pt N. W. 1/4	27	19	4	44	90	1500	200	1800
Oath Catterlin		pt N. W. 1/4	27	19	4	69	74	2200		2200
Wm Long		pt N. W. 1/4	27	19	4	89	34	2680	280	2960
Alvin Clark		pt N. E. 1/4	27	19	4	80		2720	600	3320
Geo. S. Kurham		pt S. 1/2	27	19	4	240		7200	600	7800
W. Campbell		pt S. W. 1/4	27	19	4	9	80	390		390
D. Campbell		pt S. W. 1/4	27	19	4	8	76	320		320
James Campbell		pt N. W. 1/2	27	19	4	93	33	3270	460	3730
						37	37			



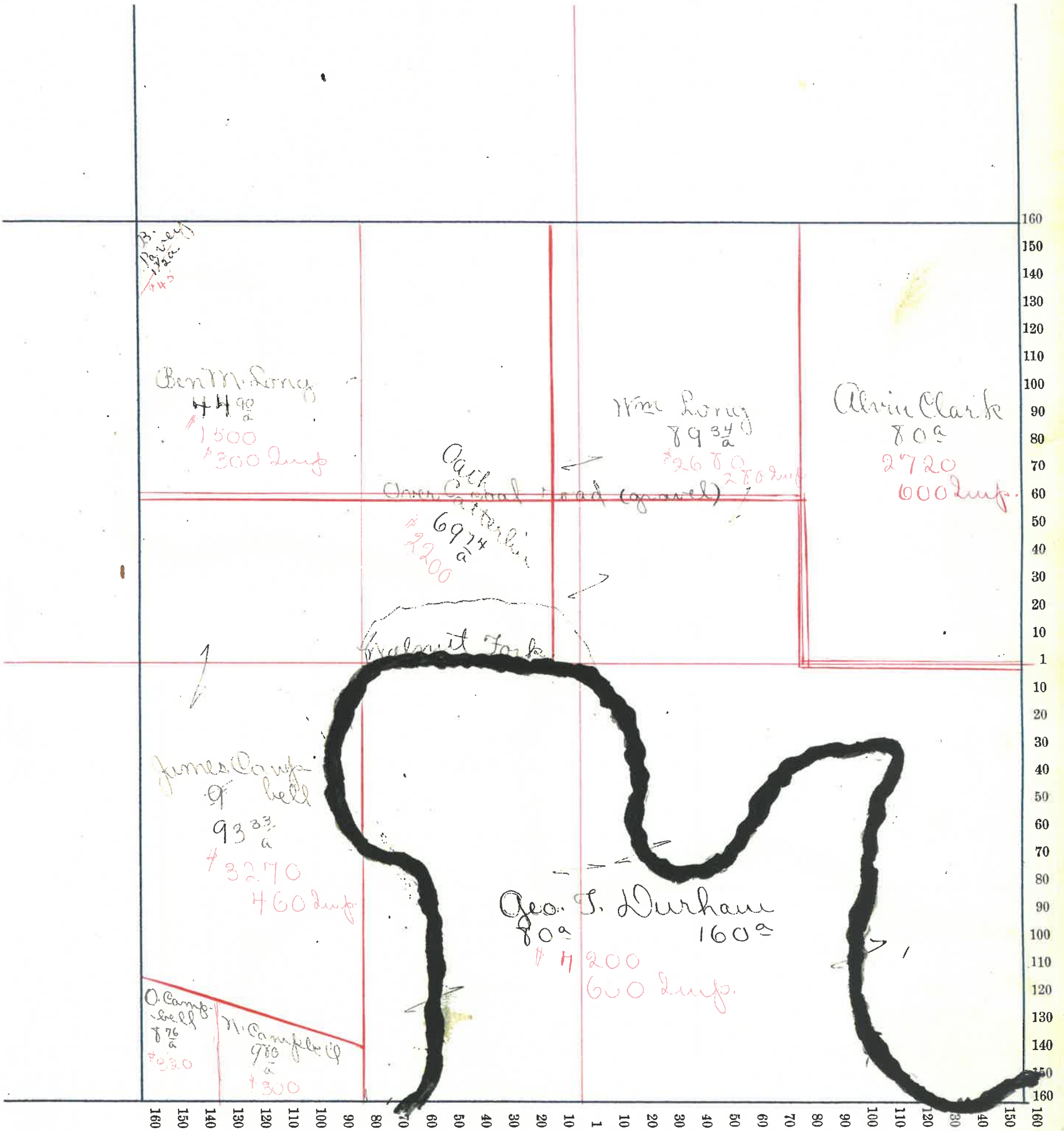
Section No. 27.

Congressional Township, No. 19 R. 4.

X e

SCALE:—Forty rods to an inch, or ten rods to a space, Congress Land, which is one mile square for a Section.

Number of acres in this Section, according to the UNITED STATES SURVEY, .....



Montgomery County, Indiana, 190

Assessor's Plat-Book for Union Township, No.

NAMES OF OWNERS	Number on Plat	DESCRIPTION	Section	Township	Range	Acres	Hundredths	Value of Land,	Value of Improve-ments,	Value of Lands and Improvements
Wash Zimmerman		Pt N. N. 1/4	28	19	4	19		760	400	1160
Mary J. Swearingen		Pt N. N. 1/4	28	19	4	35	25	130		130
Jerre + Harriet Gounley		Pt N. N. 1/4	28	19	4	19		700	200	900
Gas. J. Swearingen		Pt N. N. 1/4	28	19	4	10	50	250		250
Nancy Downing		Pt N. N. 1/4	28	19	4	20		800		800
G. M. Mary Stafford		Pt S. N. 1/4	28	19	4	69	25	2320	200	2720
Thos Stafford		Pt S. N. 1/4	28	19	4	71	43	2400		2400
Mary Stitt		Pt S. E. 1/4	28	19	4	45		1800	500	2300
Arch + Annie Austin		Pt S. E. 1/4	28	19	4	32	75	1000		1000
Nettie Robertson		Pt S. 1/2	28	19	4	12	61	650	150	800
David Campbell		Pt S. 1/2	28	19	4	126	2	4260	500	4700
A. Robertson		Pt N. E. 1/4	28	19	4	4		200		200
Geo Downing		Pt N. 1/2	28	19	4	94		3580	750	4330
Emma Harley		Pt N. E. 1/4	28	19	4	3		120	200	320
H. J. West		Pt N. E. 1/4	28	19	4	44	60	1320		1320

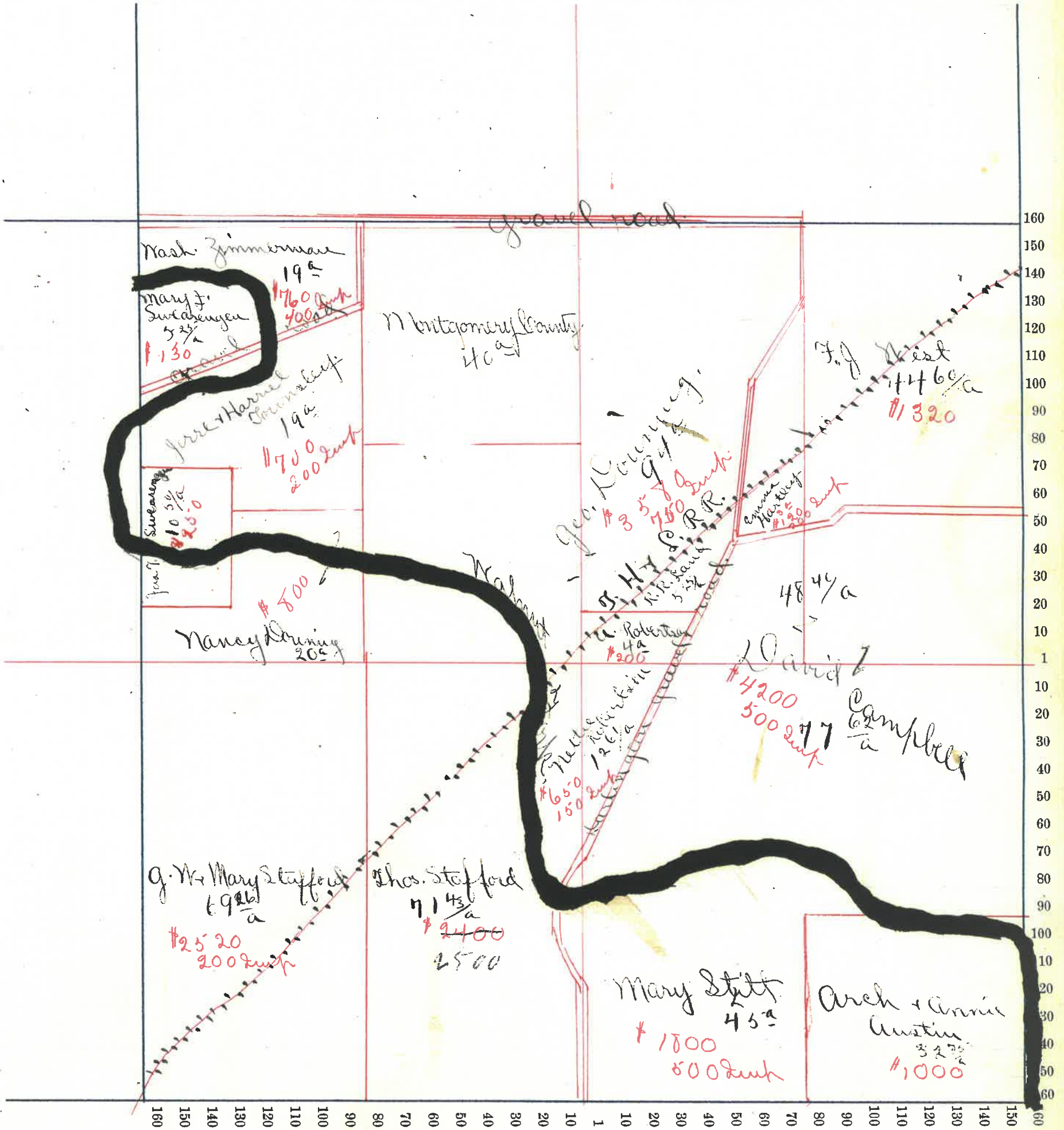


Section No. 28

Congressional Township, No. 19 R. 4

SCALE:—Forty rods to an inch, or ten rods to a space, Congress Land, which is one mile square for a Section.

Number of acres in this Section, according to the UNITED STATES SURVEY, .....





# Montgomery County, Indiana, 190

Assessor's Plat-Book for Union Township, No. \_\_\_\_\_

NAMES OF OWNERS	Number on Plat	DESCRIPTION	Section	Township	Range	Acres	Hundredths	Value of Land,	Value of Improve-ments,	Value of Lands and Improvements
✓ Brown Detchon		Pt N 1/2	29	19	4	36	75	1300		1300
✓ J. K. Everson		Pt N 1/2	29	19	4	172	20	6000	1200	7200
✓ Leville Cressed Brick Co		Pt N. W 1/4	29	19	4	10	5	300	1800	2000
✓ Isaac Stover		Pt N. E 1/4	29	19	4	20	50	600	500	1100
✓ Jas. J. Swearingen		Pt N. E 1/4	29	19	4	87	57	2450	200	2650
✓ Mary J. Swearingen		Pt N. E 1/4	29	19	4	43	75	1225	100	1325
✓ Nancy Downing		Pt S. E 1/4	29	19	4	80		3000	500	5500
✓ Chas. W. Annable		Pt S. W 1/4	29	19	4	7	29	250		250
✓ Mrs. Hovey		Pt S. W 1/4	29	19	4	2		50?		50
✓ Frank Springer <i>Solomon</i>		Pt S. W 1/4	29	19	4	1		40?		40
✓ J. H. Boldt		Pt S. W 1/4	29	19	4	4	83	100	530	650
✓ J. J. Zellars		Pt S. W 1/4	29	19	4	1		66	75	143



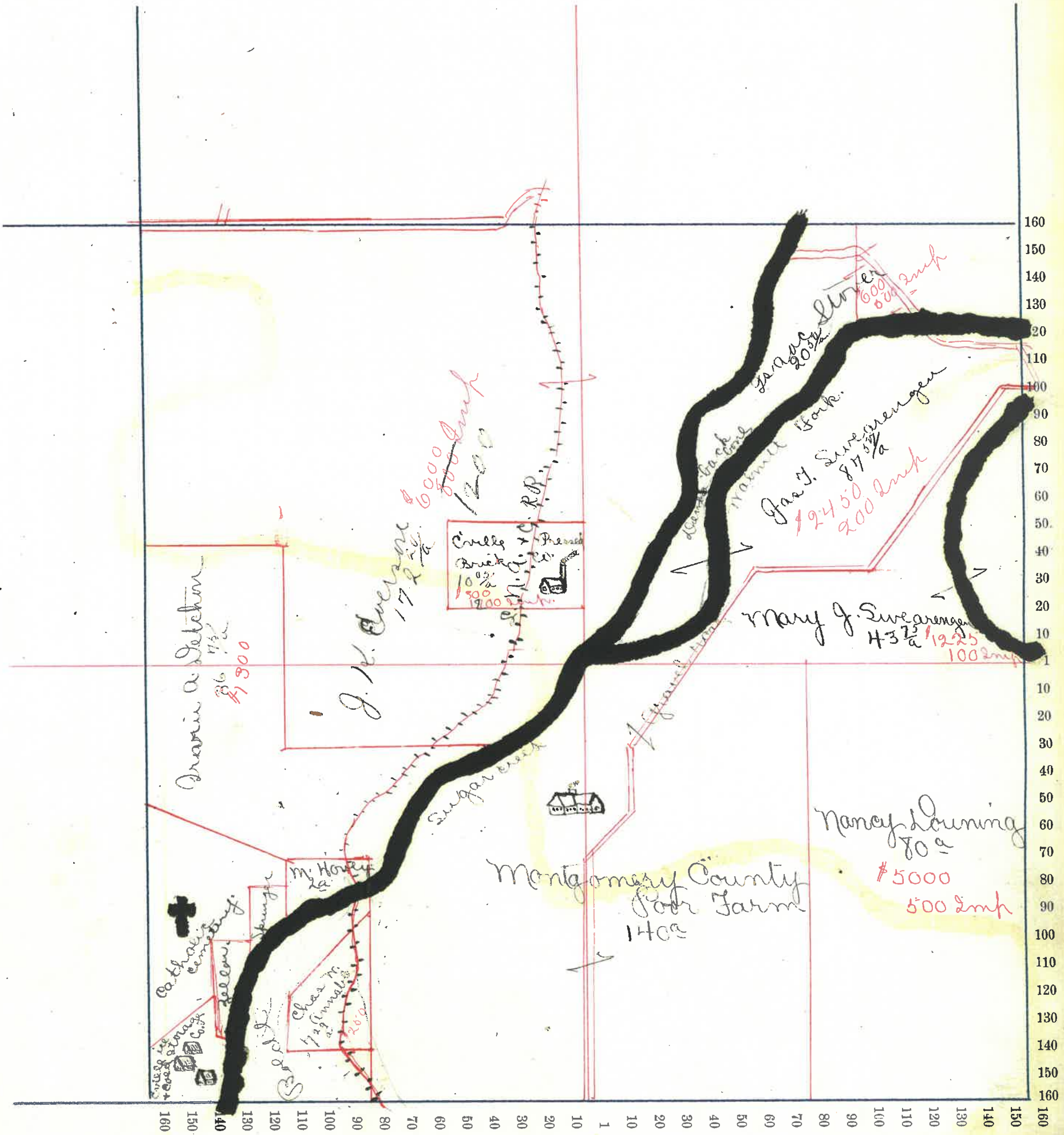
Section No. 29

T  
C

Congressional Township, No. 19 R. 4

SCALE:—Forty rods to an inch, or ten rods to a space, Congress Land, which is one mile square for a Section.

Number of acres in this Section, according to the UNITED STATES SURVEY, .....



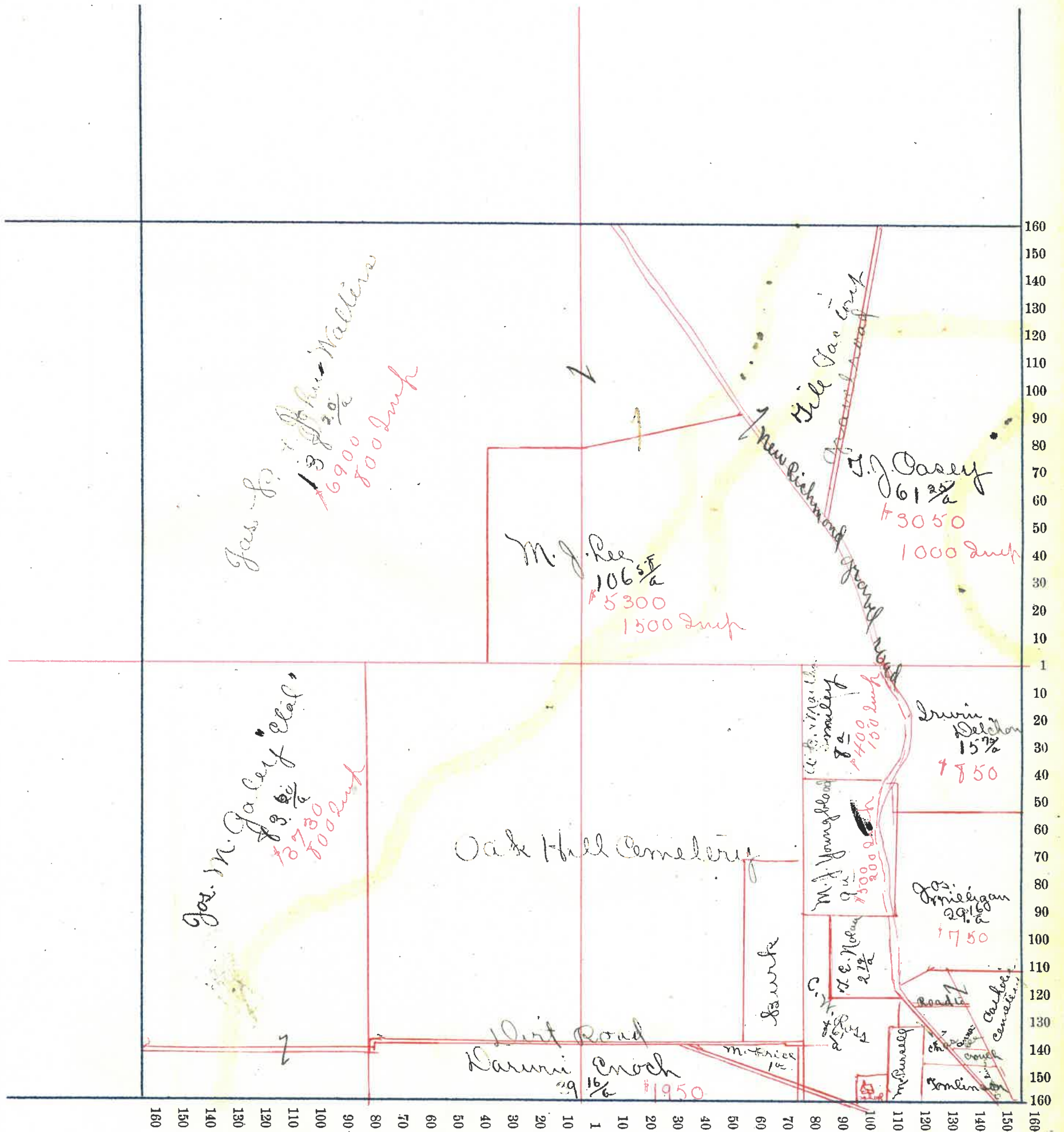
Section No. 30

Congressional Township, No. 19 R. 4

X 1 ✓

SCALE:—Forty rods to an inch, or ten rods to a space, Congress Land, which is one mile square for a Section.

Number of acres in this Section, according to the UNITED STATES SURVEY, .....





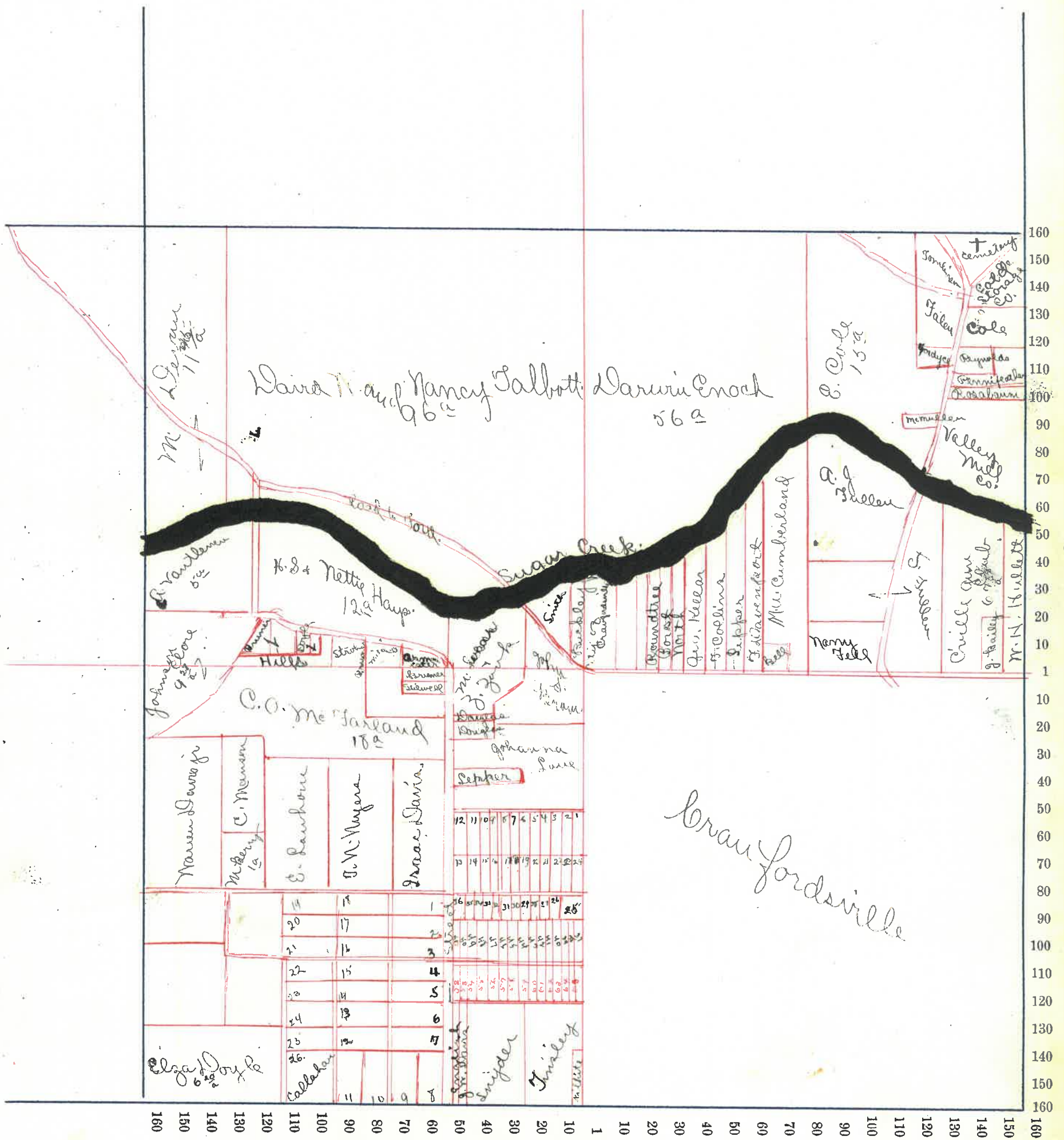
Section No. 31

+

Congressional Township, No. 19 R. 4

SCALE:—Forty rods to an inch, or ten rods to a space, Congress Land, which is one mile square for a Section.

Number of acres in this Section, according to the UNITED STATES SURVEY, .....



Montgomery County, Indiana, 190 .

Assessor's Plat-Book for Union Township, No.

NAMES OF OWNERS	Number on Plat	DESCRIPTION	Section	Township	Range	Acres	Hundredths	Value of Land,	Value of Improve-	Value of Lands and
									ments,	Improvements
Newton Campbell		N. W 1/4	34	19	4	160		6200	600	6800
Jacob Miller		N. E. 1/4	34	19	4	160		4000	1700	5700
Anna Fenton		Pt S. E. 1/4	34	19	4		50	50	200	250
Chas M. Miller		Pt S. E. 1/4	34	19	4	80		3200	600	3800
Nora Smith - F. M. Tenant		Pt S. E. 1/4	34	19	4	74	30	2185	50	2235
Chas F. Smith		Pt S. 1/2	34	19	4	95		3400	1100	4500
N. H. Smith		Pt S. W 1/4	34	19	4	70		3640	300	3940

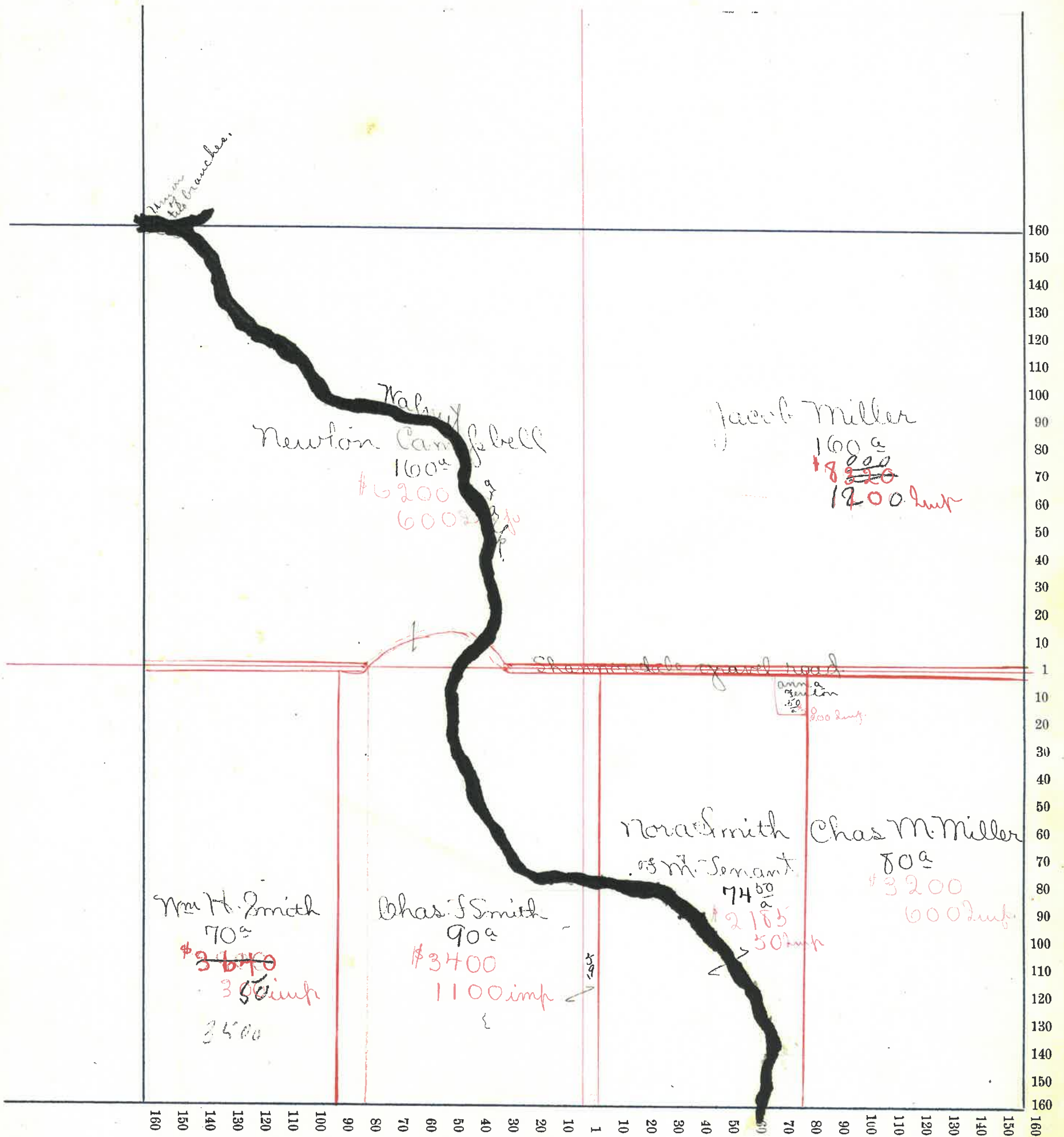


Section No. 34

Congressional Township, No. 19 R. H

SCALE:—Forty rods to an inch, or ten rods to a space, Congress Land, which is one mile square for a Section.

Number of acres in this Section, according to the UNITED STATES SURVEY, .....



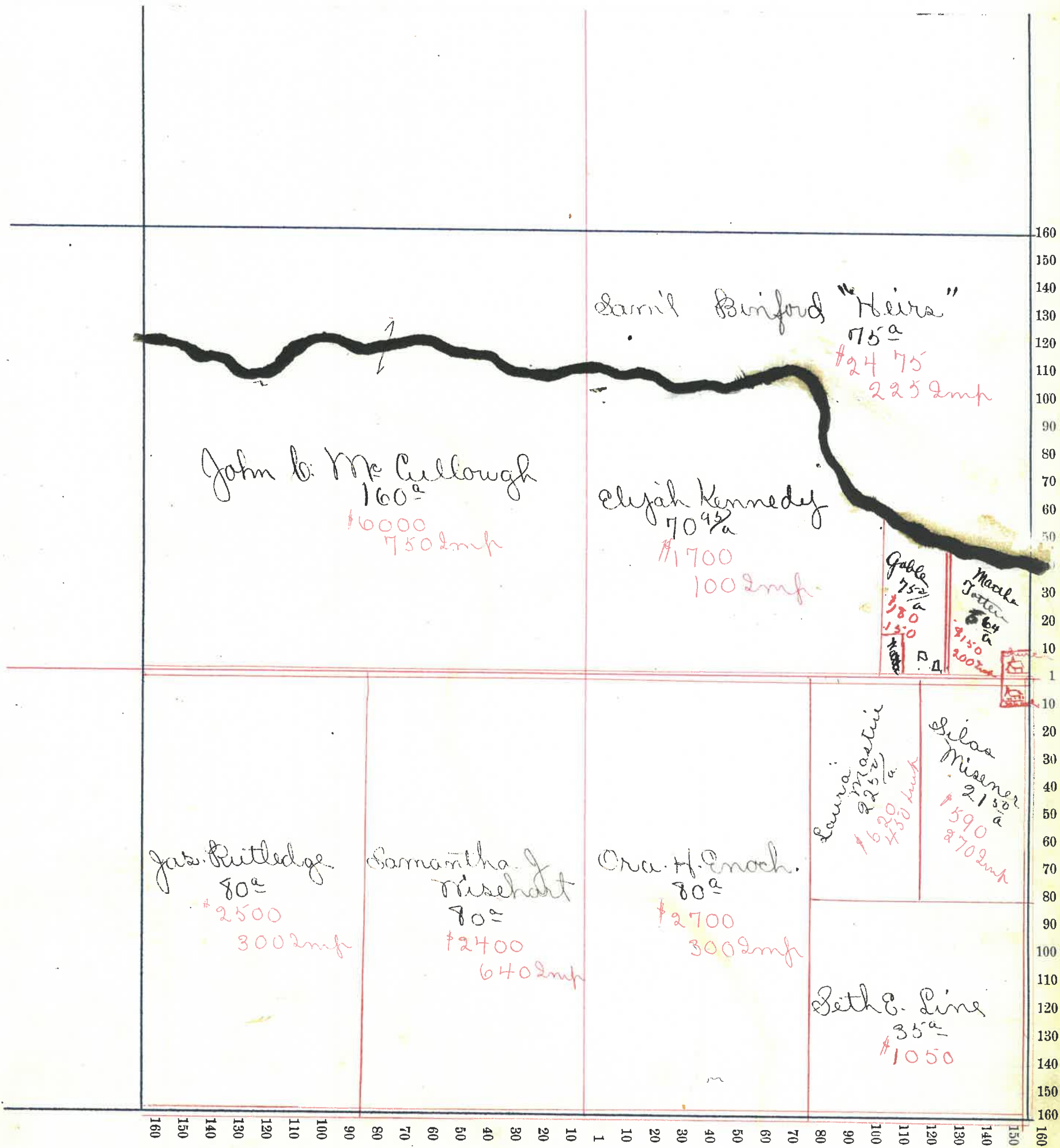
Section No. 35

Congressional Township, No. 19 R. 4

f  
e

SCALE:—Forty rods to an inch, or ten rods to a space, Congress Land, which is one mile square for a Section.

Number of acres in this Section, according to the UNITED STATES SURVEY, .....





Montgomery County, Indiana, 190 .

Assessor's Plat-Book for Union Township, No. \_\_\_\_\_

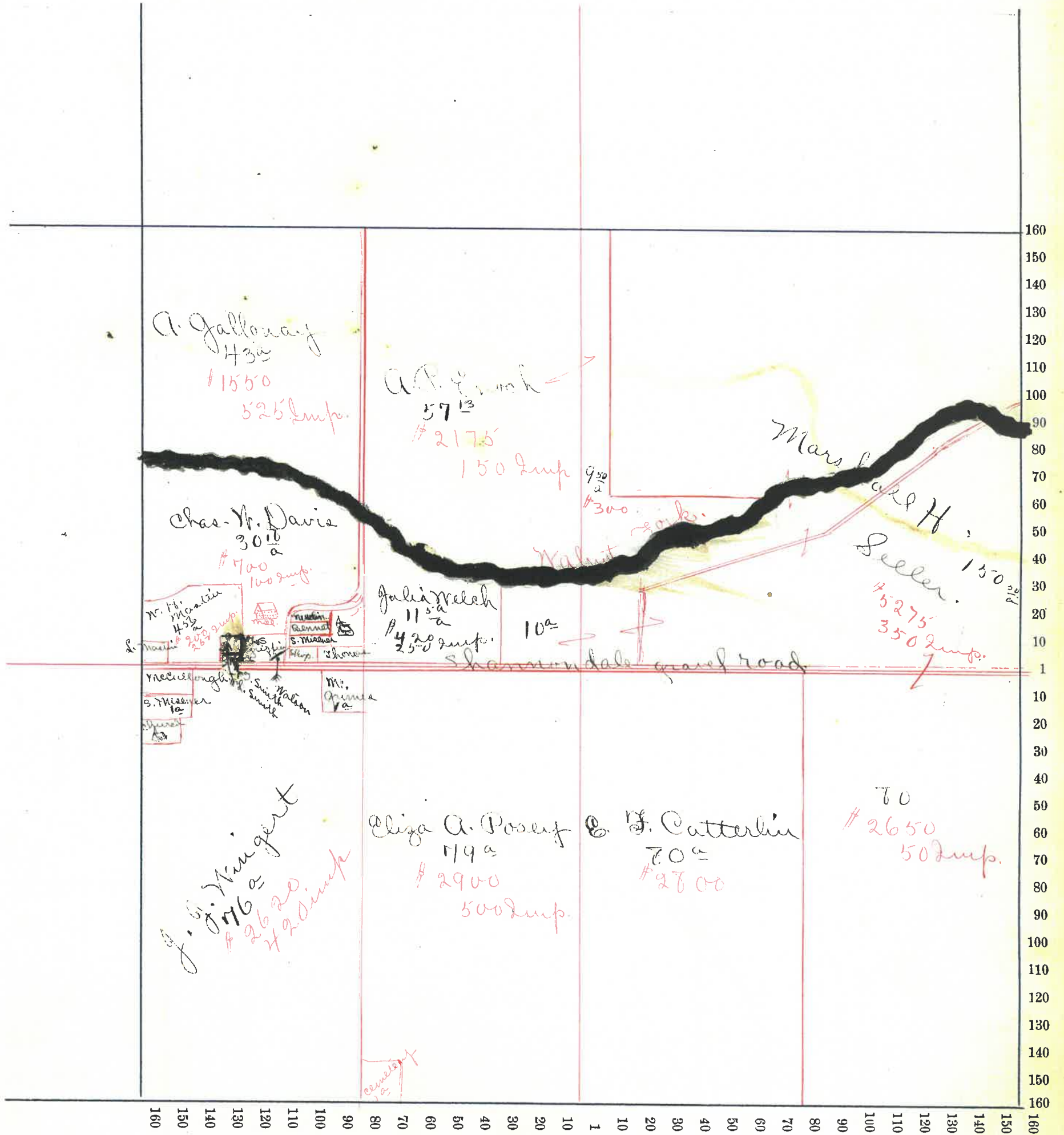
NAMES OF OWNERS	Number on Plat	DESCRIPTION	Section	Township	Range	Acres	Hundredths	Value of Land,	Value of Improve-ments,	Value of Lands and Improvements
Marshall H. Sellers		Pt E. 1/2 + Pt N. W. 1/4	26	19	4	40	50	17925	400	18325
A. Gallouay		Pt S. W. 1/4	36	19	4	43		1550	525	2075
A. P. Erush		Pt N. 1/2	36	19	4	66	63	2675	650	3325
E. F. Catterlin		Pt S. E. 1/4	36	19	4	80		2800		2800
Eliza A. Posey		Pt S. W. 1/4	36	19	4	79		2900	500	3400
J. J. Ringert		Pt S. W. 1/4	36	19	4	76		2620	420	3040
Silas Miesner		Pt S. W. 1/4	36	19	4	1	80	90		90
J. B. McCullough		Pt S. W. 1/4	36	19	4	1	25	65	475	540
L. + B. Thomas		Pt S. W. 1/4	36	19	4	1	40	60		60
Laura E. Martin		Pt N. W. 1/4	36	19	4		44	30	200	230
W. H. Smith		Pt N. W. 1/4	26	19	4		20	10	200	210
E. S. Griffin		Pt N. W. 1/4	26	19	4	1	70	80	250	330
Agnes Bennett		Pt N. W. 1/4	36	19	4		50	20	80	100
Gemma Newlin		Pt N. W. 1/4	36	19	4		78	40	60	100
W. H. Martin		Pt N. W. 1/4	36	19	4	4	56	200	250	450
Chas. W. Davis		Pt N. W. 1/4	26	19	4	30	18	700	100	800
Margaret James		Pt S. W. 1/4	36	19	4	1		40	150	190
Julia Welch		Pt S. W. 1/4	36	19	4	11	59	420	250	670
Louisa M. Walker		Pt N. W. 1/4	36	19	4		11	10	20	30
Leahy Smith		Pt N. W. 1/4	36	19	4	1	30	75		75
							651	94		

# Section No. 36

Congressional Township, No. 19 R. 4

**SCALE:—Forty rods to an inch, or ten rods to a space, Congress Land, which is one mile square for a Section.**

**Number of acres in this Section, according to the UNITED STATES SURVEY, .....**





Montgomery

County, Indiana, 190 .

Assessor's Plat-Book for Union

Township, No.

NAMES OF OWNERS	Number on Plat	DESCRIPTION	Section	Township	Range	Acres	Hundredths	Value of Land,	Value of Improve-ments,	Value of Lands and Improvements
✓ John Ames		Pt. N. N. 1/4	1	19	5	50		2000	200	2200
✓ A. S. McClamrock		Pt. N. W. 1/4	1	19	5	162	50	<del>6780</del>	600	6780
✓ Amy A McClamrock		Pt. N. E. 1/4	1	19	5	40		1680		1680
✓ Sarah Truitt		Pt. N. E. 1/4	1	19	5	82	19	3200	200	3400
✓ John Nolan		Pt. W. 1/2	1	19	5	56		2350	400	2750
✓ W. + Frank Mahan		Pt. S. W. 1/4	1	19	5	40		1680	150	1730
✓ James Mahan		Pt. S. 1/2	1	19	5	80		3360	300	3660
✓ Wm H. Breaks		Pt. S. E. 1/4	1	19	5	80		3360		3360
✓ W. B. McClamrock		Pt. E. 1/2	1	19	5	111	44	4660	400	5060
							71 = 13			

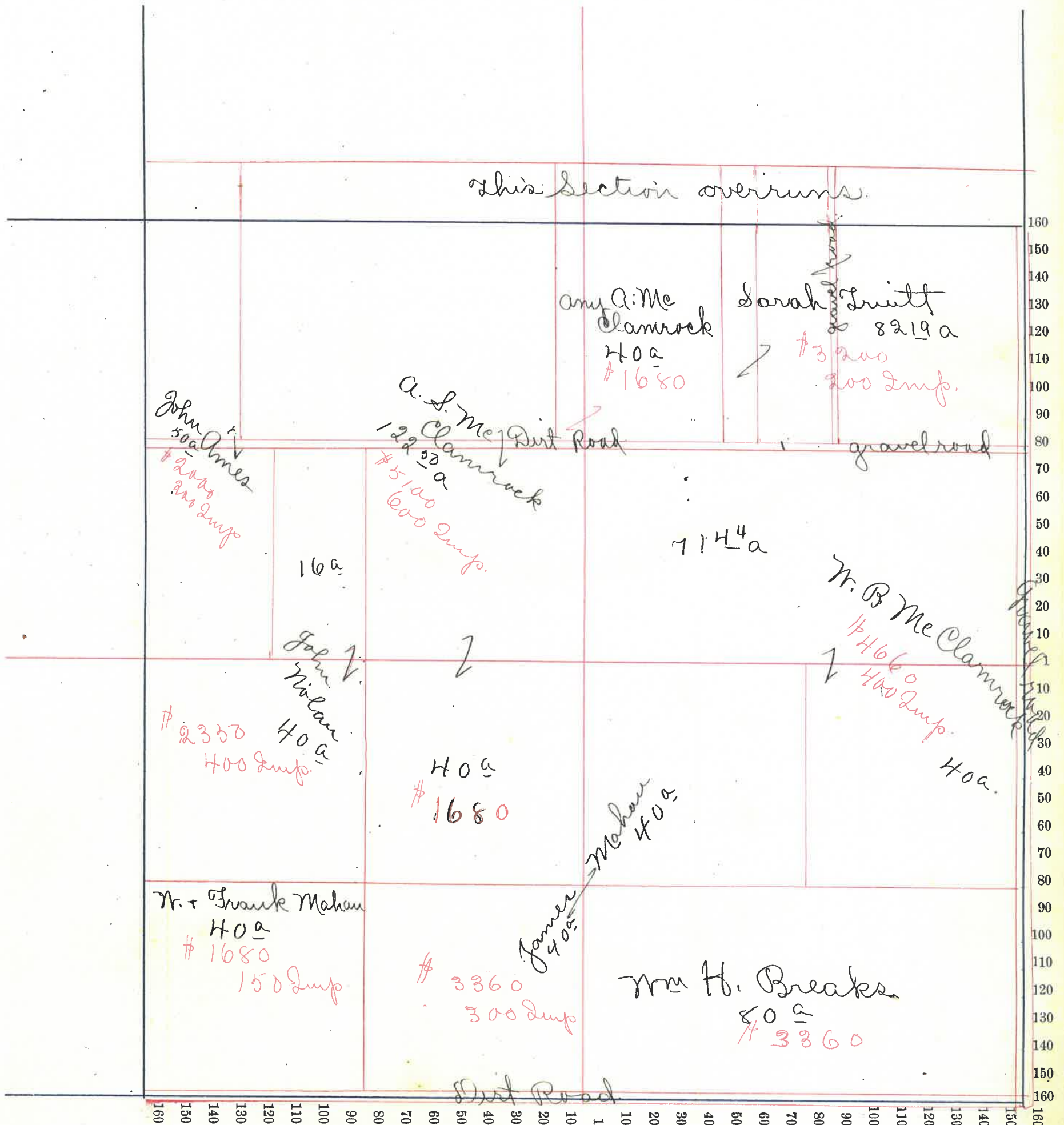
Section No. 1

6780  
33900  
6780  
340  
6440, 660

Congressional Township, No. 19 R. 5

SCALE:—Forty rods to an inch, or ten rods to a space, Congress Land, which is one mile square for a Section.

Number of acres in this Section, according to the UNITED STATES SURVEY, .....



190



Montgomery County, Indiana, 190 .

Assessor's Plat-Book for Union Township, No. \_\_\_\_\_

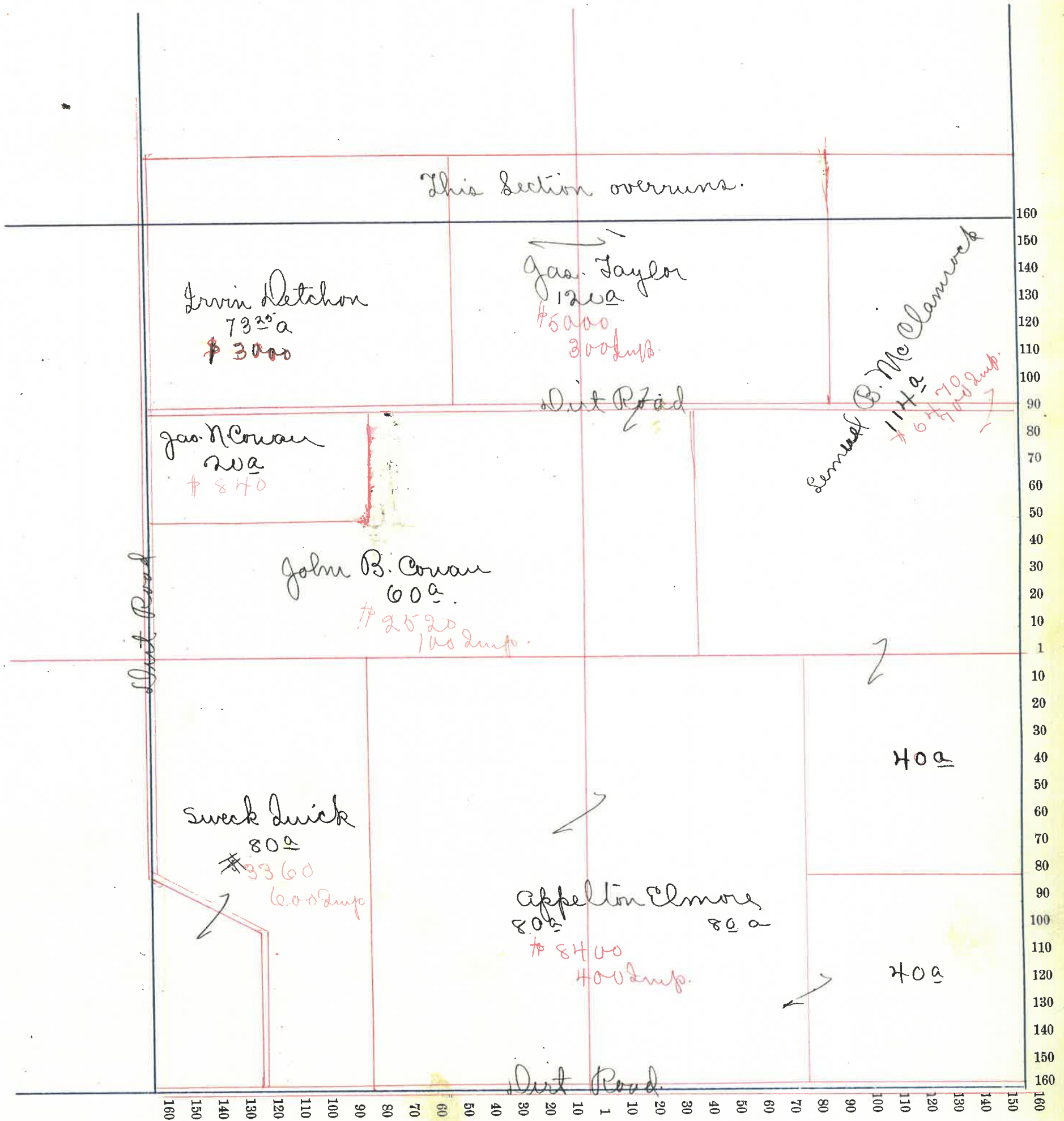
NAMES OF OWNERS	Number on Plat	DESCRIPTION	Section	Township	Range	Acres	Hundredths	Value of Land,	Value of Improve-ments,	Value of Lands and Improvements
✓ Irvin Detchon		Pt. N.W. 1/4	2	19	5	73	25	3000		3000
✓ James N. Cowan		Pt. N.W. 1/4	2	19	5	20		840		840
✓ John B. Cowan		Pt. N.W. 1/4	2	19	5	60		2520	100	2620
✓ James Taylor		Pt. N. 1/2	2	19	5	120		5000	300	5300
✓ Samuel B. McClamrock		Pt. N.E. 1/4	2	19	5	154		6470	700	7170
✓ Sweck Duick		Pt. S.W. 1/4	2	19	5	80		3360	600	3960
✓ Appellion Elmore		Pt S. 1/2	2	19	5	200		8400	400	8800
						907				

Section No. 2

Congressional Township, No. 19 R. 15

SCALE:—Forty rods to an inch, or ten rods to a space, Congress Land, which is one mile square for a Section.

Number of acres in this Section, according to the UNITED STATES SURVEY, .....





Montgomery County, Indiana, 190

Assessor's Plat-Book for Union Township, No.

NAMES OF OWNERS	Number on Plat	DESCRIPTION	Section	Township	Range	Acres	Hundredths	Value of Land,	Value of Improve-	Value of Lands and
								ments,	Improvements	
J. Harshbarger		Pt N. W. 1/4	3	19	5	2		50	100	150
G. Harshbarger		Pt N. W. 1/4	3	19	5	20	50	600	100	700
Chas. Harshbarger		Pt. N. W. 1/4	3	19	5	94		3200	400	3600
		Pt. S. E. 1/4	3	19	5	40		1500		1500
Pittenger heirs		Pt. N. 1/2	3	19	5	180		6560		6560
James N. Cowan		Pt N. E. 1/4	3	19	5	56	62	2300		2300
John B. Cowan		Pt. N. E. 1/4	3	19	5	58	82	2430	700	3130
James A. Breaks		Pt. S. E. 1/4	3	19	5	80		3200		3200
Nathan Luick		Pt. S. E. 1/4	3	19	5	40		1680		1680
N. Luick		Pt S. W. 1/4	3	19	5	78	25	3275	300	3775
A. J. Utterback		Pt. S. W. 1/4	3	19	5	65	75	2720	-	2720
Miliani J. Baldwin		Pt. S. W. 1/4	3	19	5	11		380	100	480
						726	64			

Section No. 3

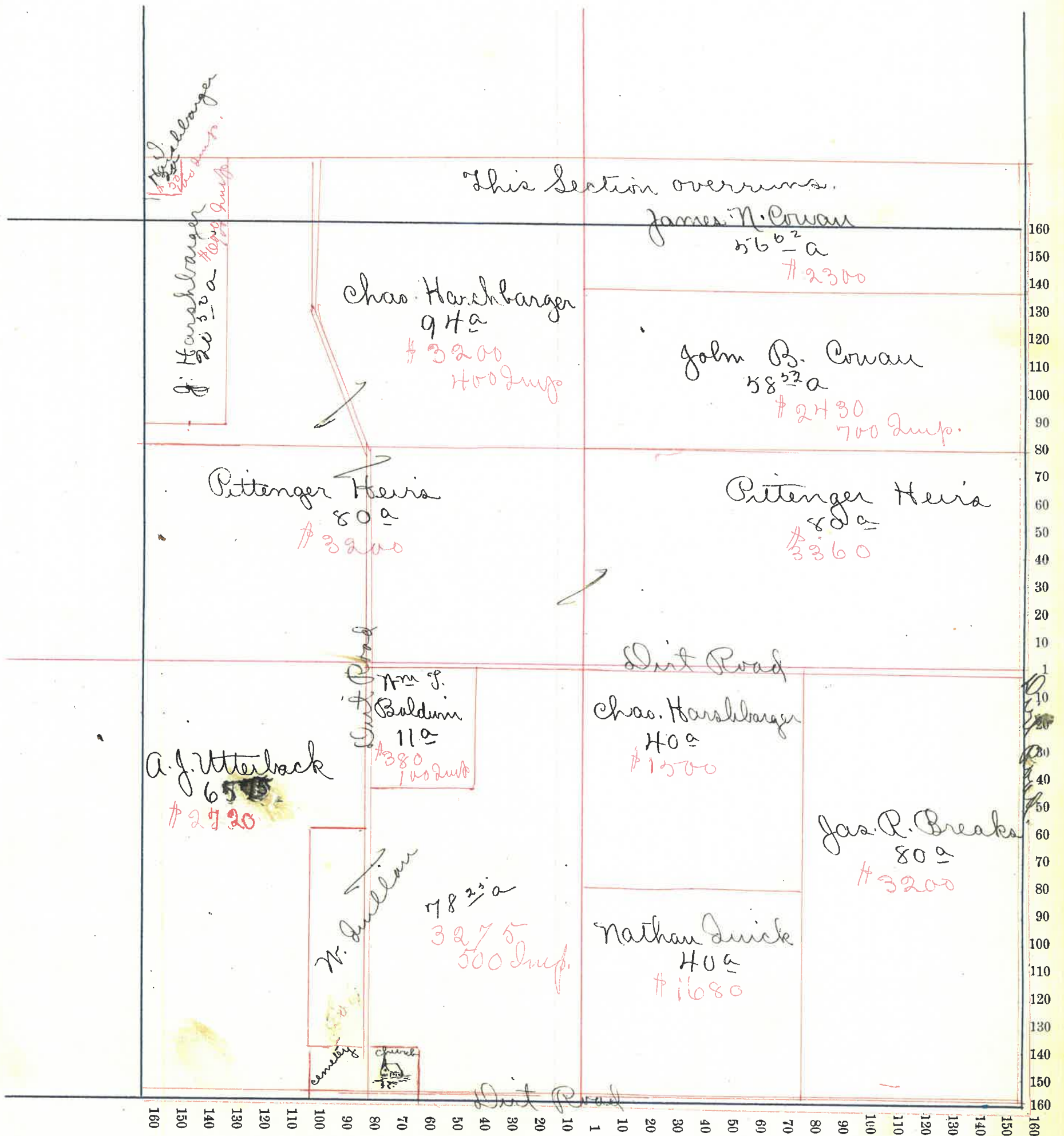
\*

✓

Congressional Township, No. 19 R. 5

SCALE:—Forty rods to an inch, or ten rods to a space, Congress Land, which is one mile square for a Section.

Number of acres in this Section, according to the UNITED STATES SURVEY, .....





Montgomery County, Indiana, 190

Assessor's Plat-Book for Union Township, No.

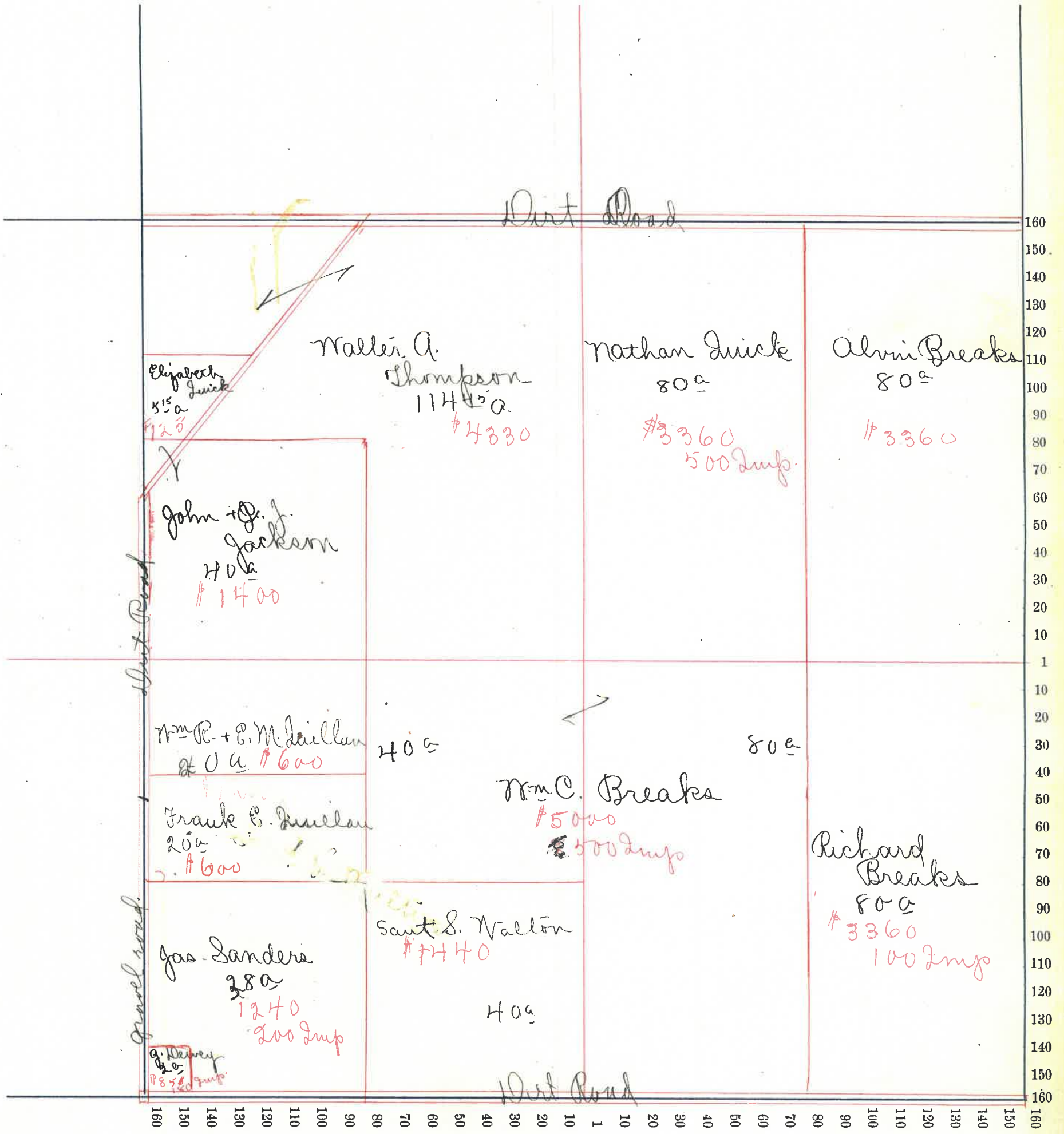
NAMES OF OWNERS	Number on Plat	DESCRIPTION	Section	Township	Range	Acres	Hundredths	Value of Land,	Value of Improve-ments,	Value of Lands and Improvements
Elizabeth Duick		Pt. N. W. 1/4	10	19	5	5	15	125		125
John & C. J. Jackson		Pt. N. W. 1/4	10	19	5	40		1400		1400
Sant S. Malton		Pt. S. W. 1/4	10	19	5	80		2640		2640
James Sanders		Pt. S. W. 1/4	10	19	5	28		1240	200	1440
George Dewey		Pt. S. W. 1/4	10	19	5	2		85	180	265
Malter A Thompson		Pt. N. W. 1/4	10	19	5	114	45	4330		4380
Nathan Duick		Pt. N. E. 1/4	10	19	5	80		3360	500	3860
Alvin Breaks		Pt. N. E. 1/4	10	19	5	80		3360		3360
Wm C. Breaks		Pt. S. 1/2	10	19	5	120		5000	2500	7500
Richard Breaks		Pt. S. E. 1/4	10	19	5	80		3360	100	3460
								<u>63960</u>		

Section No. 10

Congressional Township, No. 19 R. 5

SCALE:—Forty rods to an inch, or ten rods to a space, Congress Land, which is one mile square for a Section.

Number of acres in this Section, according to the UNITED STATES SURVEY, .....





Montgomery County, Indiana, 190 .

Assessor's Plat-Book for Union Township, No.

NAMES OF OWNERS	Number on Plat	DESCRIPTION	Section	Township	Range	Acres	Hundredths	Value of Land,	Value of Improve-ments,	Value of Lands and Improvements
Gasper Emore		Pt. S. N. 1/4	11	19	5	22		925		925
Alvin Breaks		Pt. N. 1/4	11	19	5	103	17	4325		4325
Jas. C. Groendyke		Pt. N. N. 2/4	11	19	5	86		3260	300	3560
Rollin B. Schleppey		Pt. N. E. 1/4	11	19	5	72	2	3025	300	3325
William H. Breaks		Pt. S. 1/2 + N. E. 1/4	11	19	5	273	83	9200	900	10100
Julia Diefgen		Pt. S. E. 1/4	11	19	5	80		3040	200	3240
						637	00			

Section No. 11

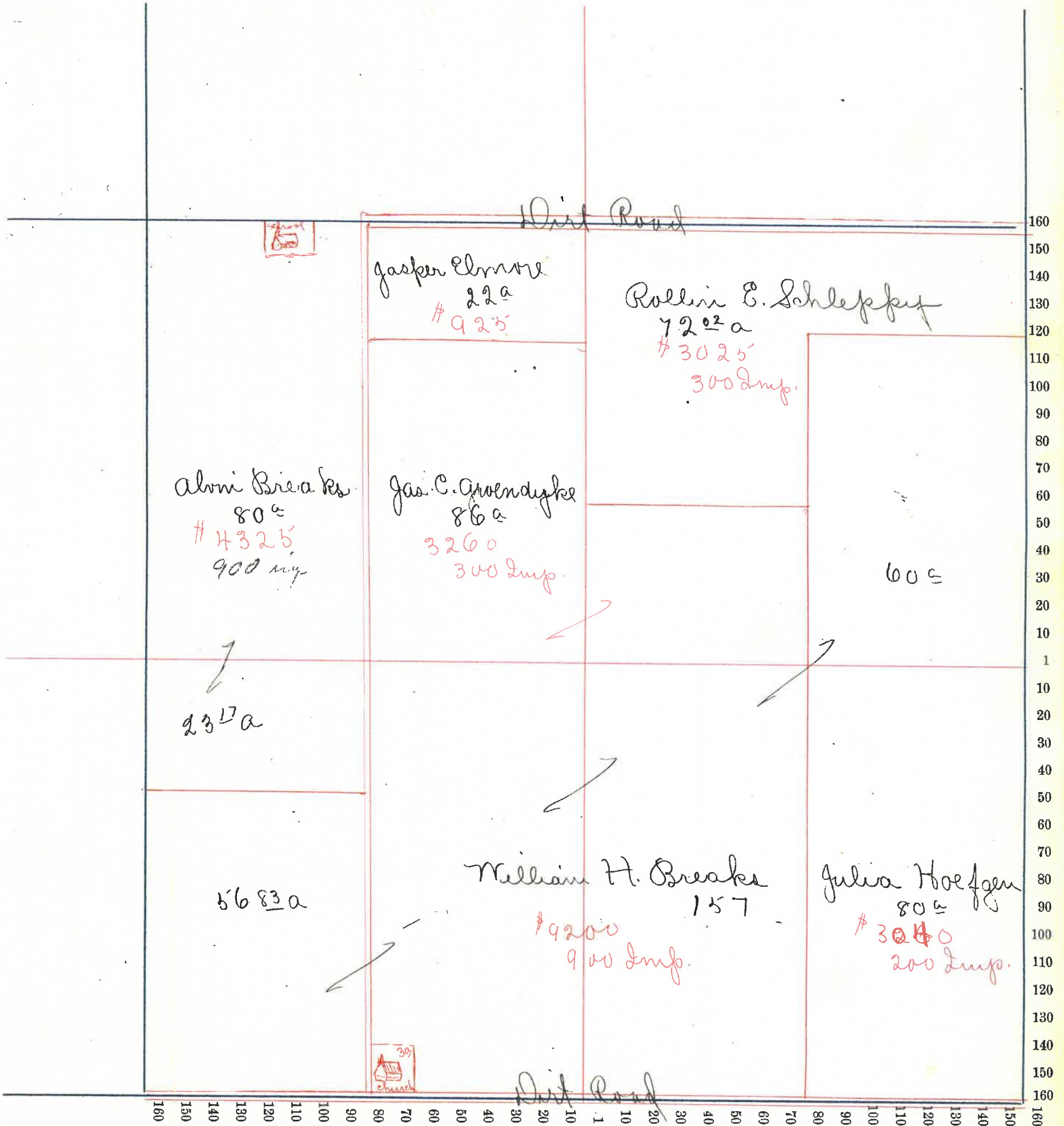
Congressional Township, No. 19 R. 5

T

C

SCALE:—Forty rods to an inch, or ten rods to a space, Congress Land, which is one mile square for a Section.

Number of acres in this Section, according to the UNITED STATES SURVEY, .....





Montgomery County, Indiana, 190

Assessor's Plat-Book for Union Township, No.

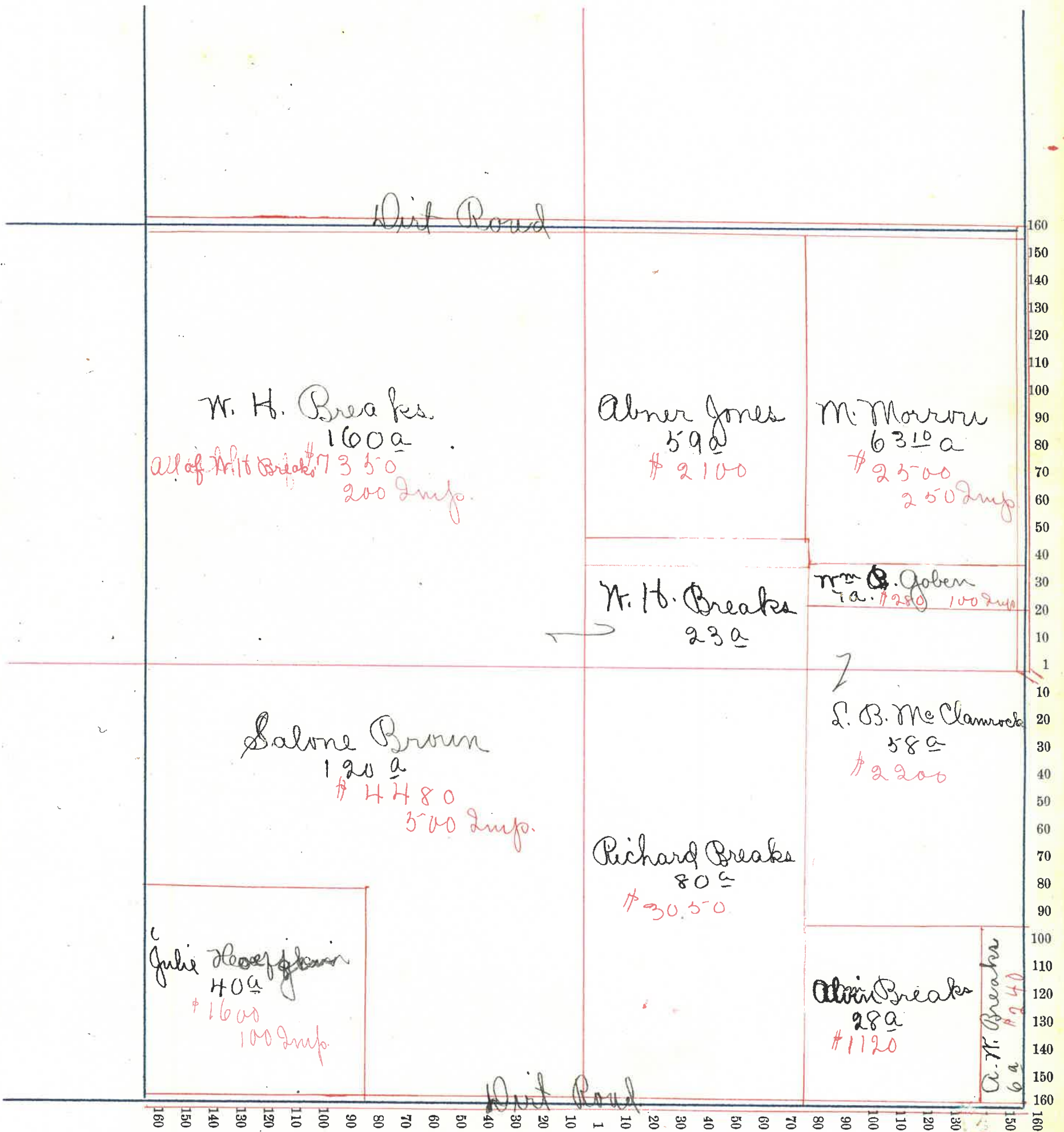
NAMES OF OWNERS	Number on Plat	DESCRIPTION	Section	Township	Range	Acres	Hundredths	Value of Land,	Value of Improve-ments,	Value of Lands and Improvements
✓ W. H. Breakes		Pt N. 1/2	12	19	5	183		7350	200	7550
✓ Salome Brown		Qt S. W. 1/4	12	19	5	120		4480	500	4980
✓ Julie Hoeffkin		Pt S. W. 1/4	12	19	5	40		1600	100	1700
✓ Richard Breakes		Pt S. E. 1/4	12	19	5	80		3050		3050
✓ Alvin Breakes		Pt. S. E. 1/4	12	19	5	28		1120		1120
✓ A. W. Breakes		Pt S. E. 1/4	12	19	5	6		240		240
✓ E. B. McClamrock		Pt. S. E. 1/4	12	19	5	58		2200		2200
✓ Wm P. Goben		Pt N. E. 1/4	12	19	5	7		280	100	380
✓ W. Morrow		Pt N. E. 1/4	12	19	5	63	10	2500	250	2750
✓ Abner Jones		Pt N. E. 1/4	12	19	5	59		2100		2100
								6440		

Section No. 12

Congressional Township, No. 19 R. 5

SCALE:—Forty rods to an inch, or ten rods to a space, Congress Land, which is one mile square for a Section.

Number of acres in this Section, according to the UNITED STATES SURVEY, .....



Dirt Road

200



Montgomery County, Indiana, 190 .

Assessor's Plat-Book for Union Township, No.

NAMES OF OWNERS	Number on Plat	DESCRIPTION	Section	Township	Range	Acres	Hundredths	Value of Land,	Value of Improve-ments,	Value of Lands and Improvements
Forest L. Cape		Pt. N. W. 1/4	13	19	5	15		600		600
Chas. E. Zook		Pt. N. W. 1/4	13	19	5	18		600		600
Sarah J. Detchon		Pt. N. W. 1/4	13	19	5	140		1520	100	1620
David + Eliza Snyder		Pt. N. W. 1/4 + N. E. 1/4	13	19	5	121	82	4840	1000	4940
Alvin Breaks		Pt. N. E. 1/4	13	19	5	25	10	1050		1050
Minnie Agnew		Pt. N. E. 1/4	13	19	5	63		300		300
J. B. McClamrock		Pt. N. E. 1/4	13	19	5	7	63	300		300
J. B. Fuller		Pt. N. E. 1/4	13	19	5	20		700		700
J. B. + A. J. Fuller		Pt. N. E. 1/4	13	19	5	20		650		650
Peter G. Conan		Pt. S. E. 1/4	13	19	5	160		4440	500	4940
Mr. B. Hunt		Pt. S. W. 1/4	13	19	5	154	90	6800	500	7300
Myra Zook		Pt. N. W. 1/4	13	19	5	31		1050	300	1350
Albert Zook		Pt. N. W. 1/4	13	19	5	15		600		600
						236	14			

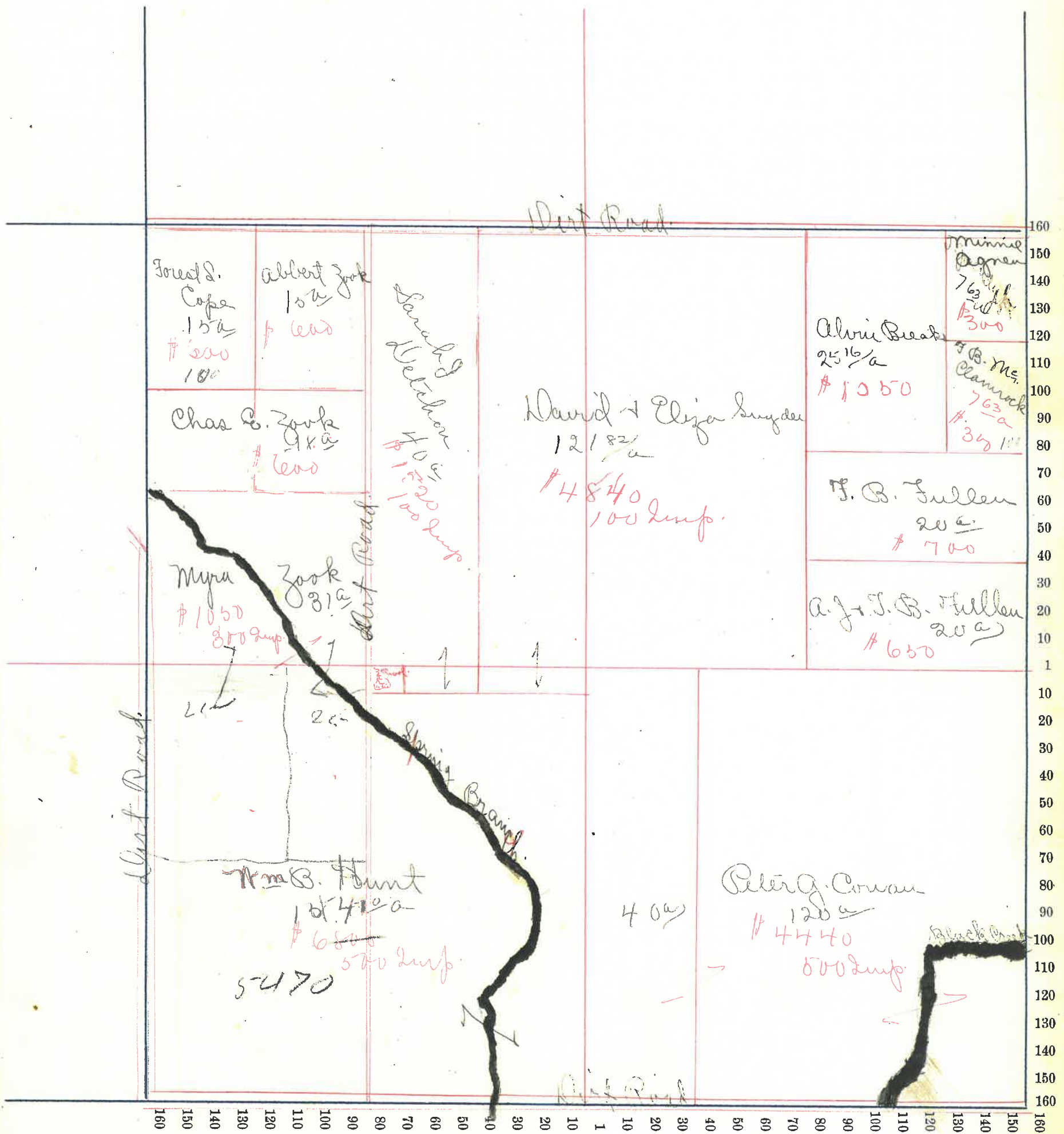
Section No. 13 X

✓

Congressional Township, No. 19 R. 5

SCALE:—Forty rods to an inch, or ten rods to a space, Congress Land, which is one mile square for a Section.

Number of acres in this Section, according to the UNITED STATES SURVEY, .....





Montgomery County, Indiana, 190 .

Assessor's Plat-Book for Union Township, No. \_\_\_\_\_

NAMES OF OWNERS	Number on Plat	DESCRIPTION	Section	Township	Range	Acres	Hundredths	Value of Land,	Value of Improve-ments,	Value of Lands and Improvements
Richard Breaks		Pt. N. 1/4	14	19	5	160		0400	50	6450
John Stone Seire		Pt. N. 1/4	14	19	5	80		3000	200	3200
Merrill P. Hughes		Pt. N. 1/4 + S.E. 1/4	14	19	5	160		6400	900	7300
Elizabeth Albertson		Pt. S. 1/4	14	19	5	80		2600	200	2800
A. G. Breaks		Pt. S. N. 1/4	14	19	5	40		1400		1400
Luther J. Breaks		Pt. S. N. 1/4	14	19	5	40		1600		1600
Ida M. Gilliland		Pt. S. N. 1/4	14	19	5	80		3360		3360
						640				

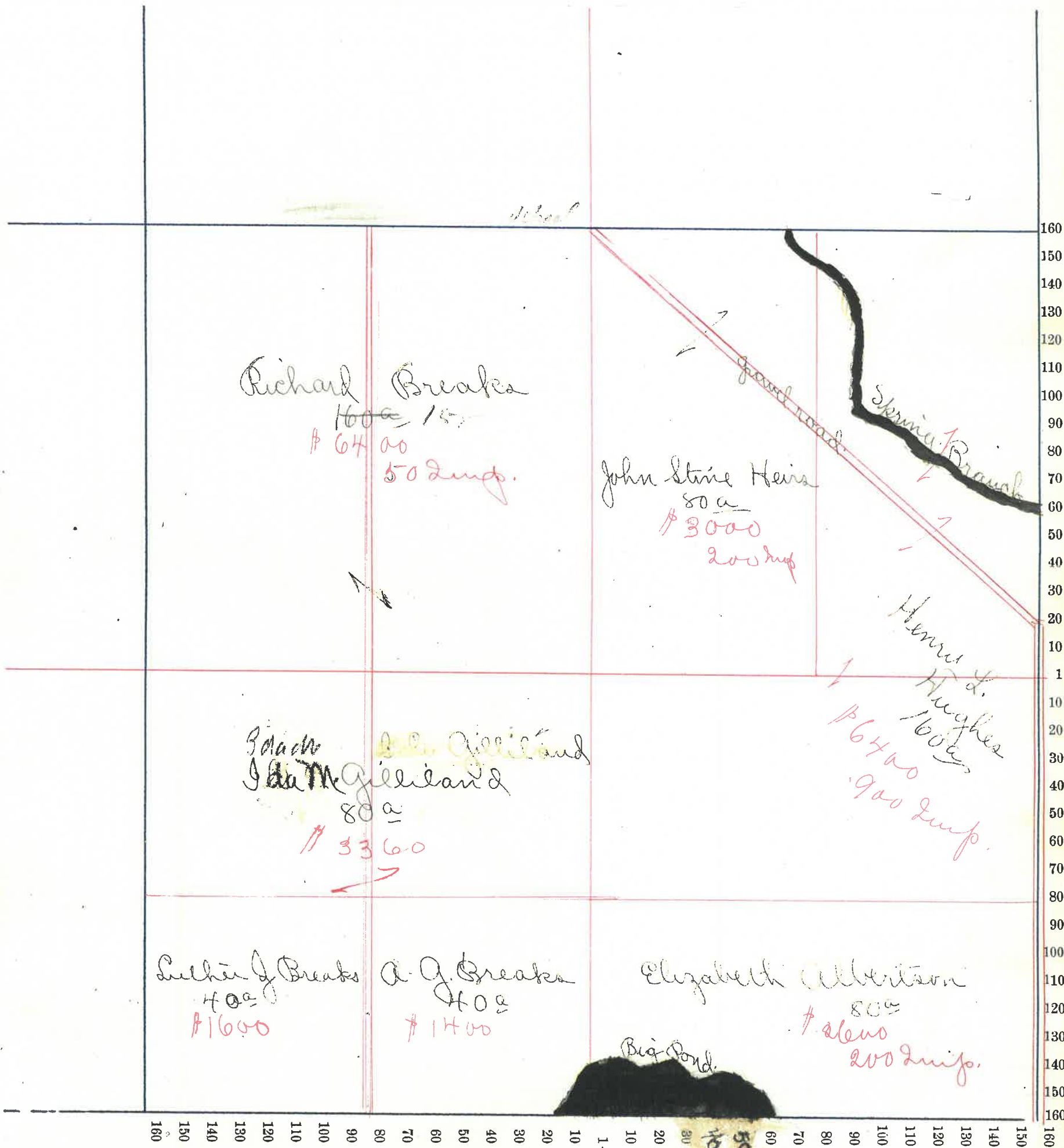
Section No. 14 X

Congressional Township, No. 19 R. 5

e

SCALE:—Forty rods to an inch, or ten rods to a space, Congress Land, which is one mile square for a Section.

Number of acres in this Section, according to the UNITED STATES SURVEY, .....





# Montgomery County, Indiana, 190

Assessor's Plat-Book for Union Township, No. \_\_\_\_\_

NAMES OF OWNERS	Number on Plat	DESCRIPTION	Section	Township	Range	Acres	Hundredths	Value of Land,	Value of Improve-ments,	Value of Lands and Improvements
Richard Breaks		Pt. N. W. 1/4	15	19	5	151	39	6290	100	6390
James M. Breaks		Pt. N. W. 1/4	15	19	5	40	61	1600	300	1900
Frank B. Guillen & wife		Pt. N. W. 1/4 + N. E. 1/4	15	19	5	120		4900		4900
Chas E. Gilliland		Pt. N. W. 1/4 + S. W. 1/4	15	19	5	44	62	1750		1750
"		Pt. S. E. 1/4	15	19	5	60		2020	500	3020
Agnes C. Thompson		Pt. S. W. 1/4	15	19	5	102	30	4400	700	5100
Ida M. Gilliland		Pt. S. E. 1/4	15	19	5	102		4300		4300
Ruther J. Breaks		Pt. S. E. 1/4	15	19	5	20		800		800
						641	12			

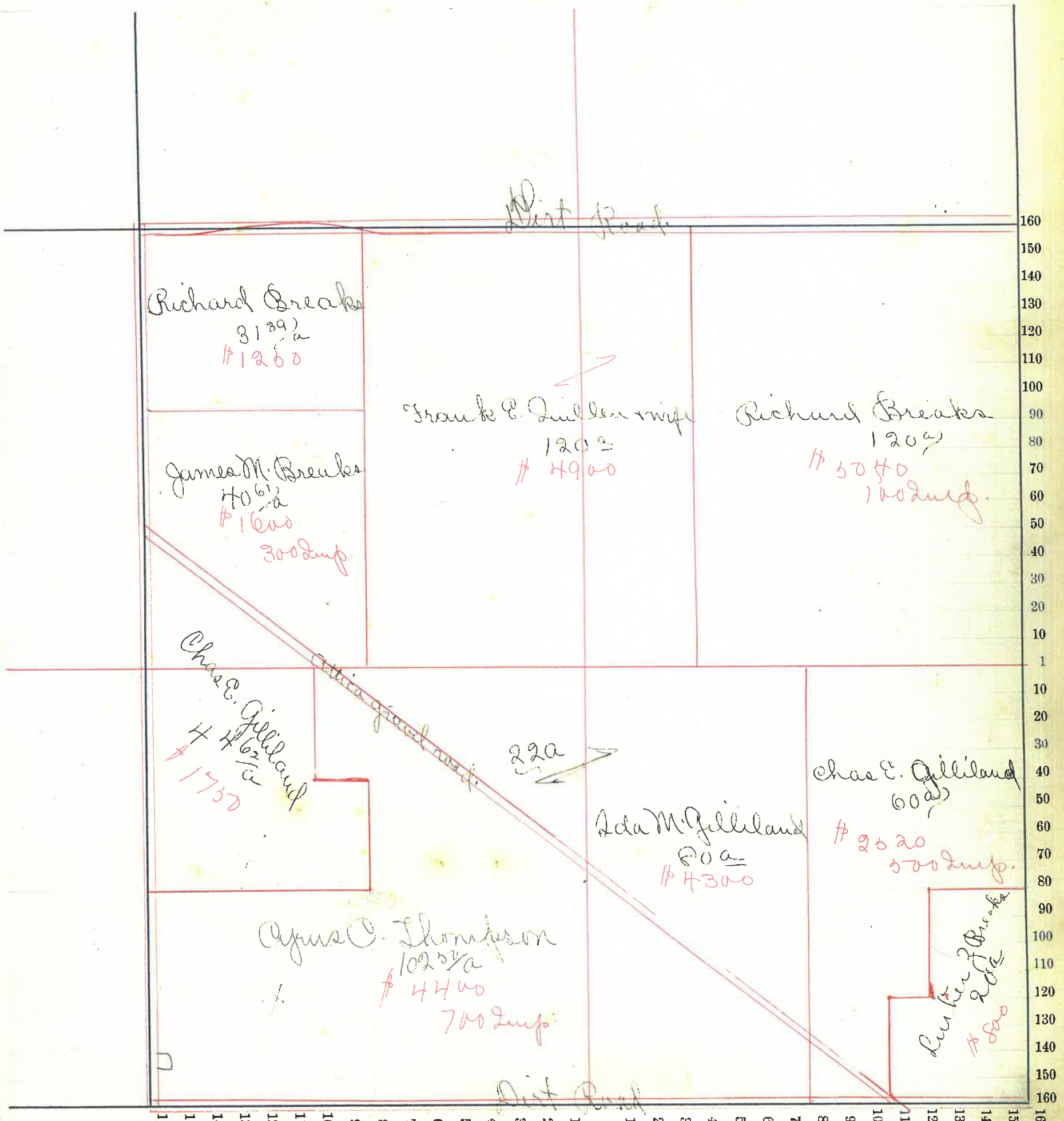
Section No. 15

Congressional Township, No. 19 R. 5

8

SCALE:—Forty rods to an inch, or ten rods to a space, Congress Land, which is one mile square for a Section.

Number of acres in this Section, according to the UNITED STATES SURVEY, .....





# Montgomery County, Indiana, 190

Assessor's Plat-Book for Union Township, No. \_\_\_\_\_

NAMES OF OWNERS	Number on Plat	DESCRIPTION	Section	Township	Range	Acres	Hundredths	Value of Land,	Value of Improve-ments,	Value of Lands and Improvements	
Colin Breaks		Pt. N. W. 1/4	22	19	5	108		4100		4100	
Chas Gililand		Pt. N. E. 1/4	22	19	5	65		2000		2000	
Ruth J. Breaks		Pt. N. E. 1/4	22	19	5	51	71	2140	000	2740	
Amos A. Breaks		Pt. S. 1/2	22	19	5	103	00	4325		4325	
John J. Messmore		Pt. N. W. 1/4	22	19	5	42		1500		1500	
" " "		Pt. S. W. 1/4	22	19	5	40		1000	300	1300	
Thos B. Breaks		Pt. N. W. 1/4	22	19	5	10		400	350	750	
W. W. Batterall		Pt. S. W. 1/4	22	19	5	10		400	300	700	
Mary C. McIntyre		Pt. S. W. 1/4	22	19	5	30		1100		1100	
Wm M. Gray		Pt. S. W. 1/4	22	19	5	58	31	2250		2250	
Sarah J. Gray		Pt. S. W. 1/4	22	19	5	21	69	800		800	
Geo A. + B. Switzer		Pt. S. E. 1/4	22	19	5	80		3040	00	3040	
" A + B "		Pt. S. E. 1/4	22	19	5	10		360		360	
Sarah U Mc Kinley		Pt. S. E. 1/4	22	19	5	10		320		320	
						639	81				

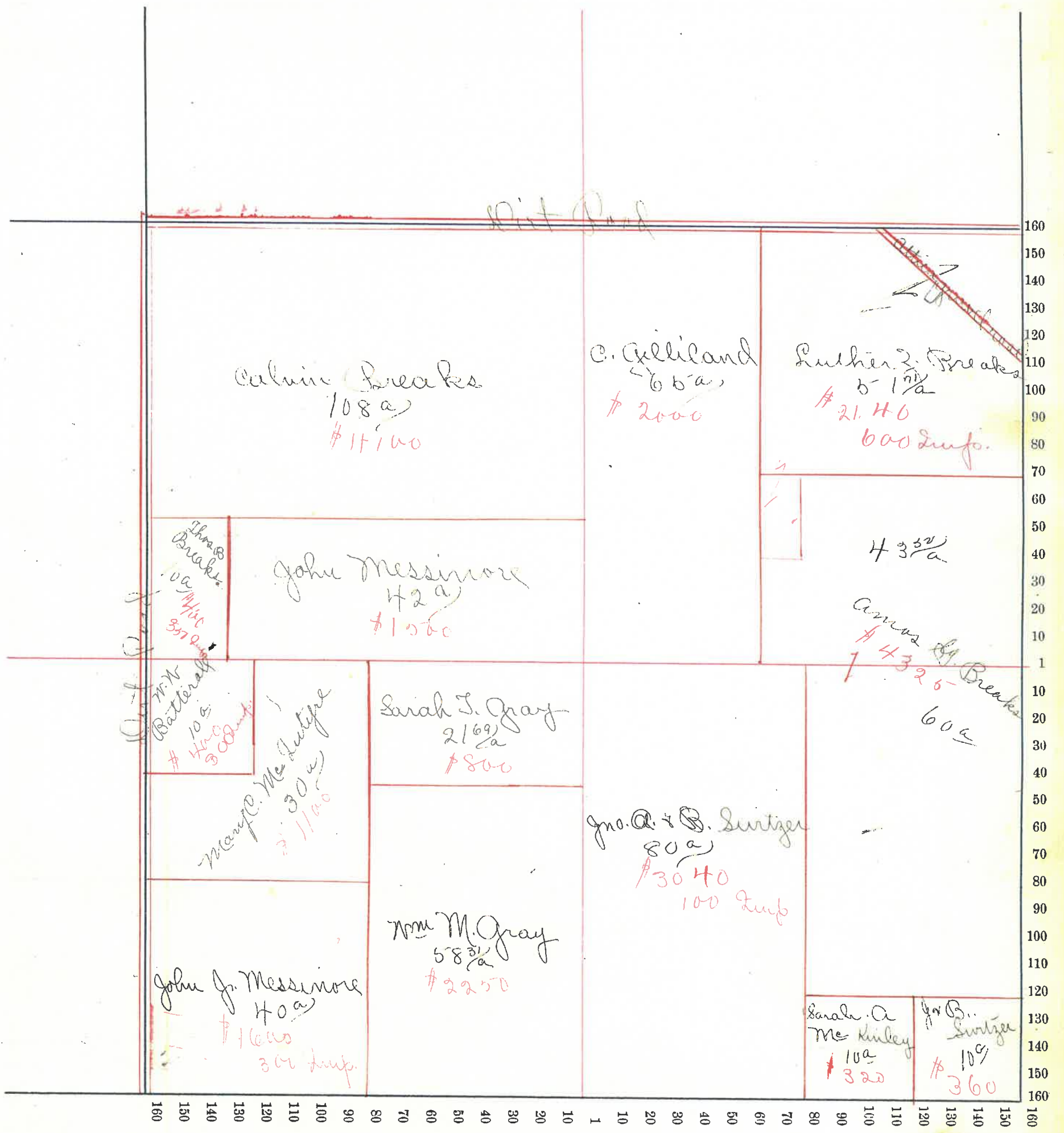
Section No. 22 X

Congressional Township, No. 19 R. 5.

2

SCALE:—Forty rods to an inch, or ten rods to a space, Congress Land, which is one mile square for a Section.

Number of acres in this Section, according to the UNITED STATES SURVEY, .....





# Montgomery County, Indiana, 190

Assessor's Plat-Book for Union Township, No. \_\_\_\_\_

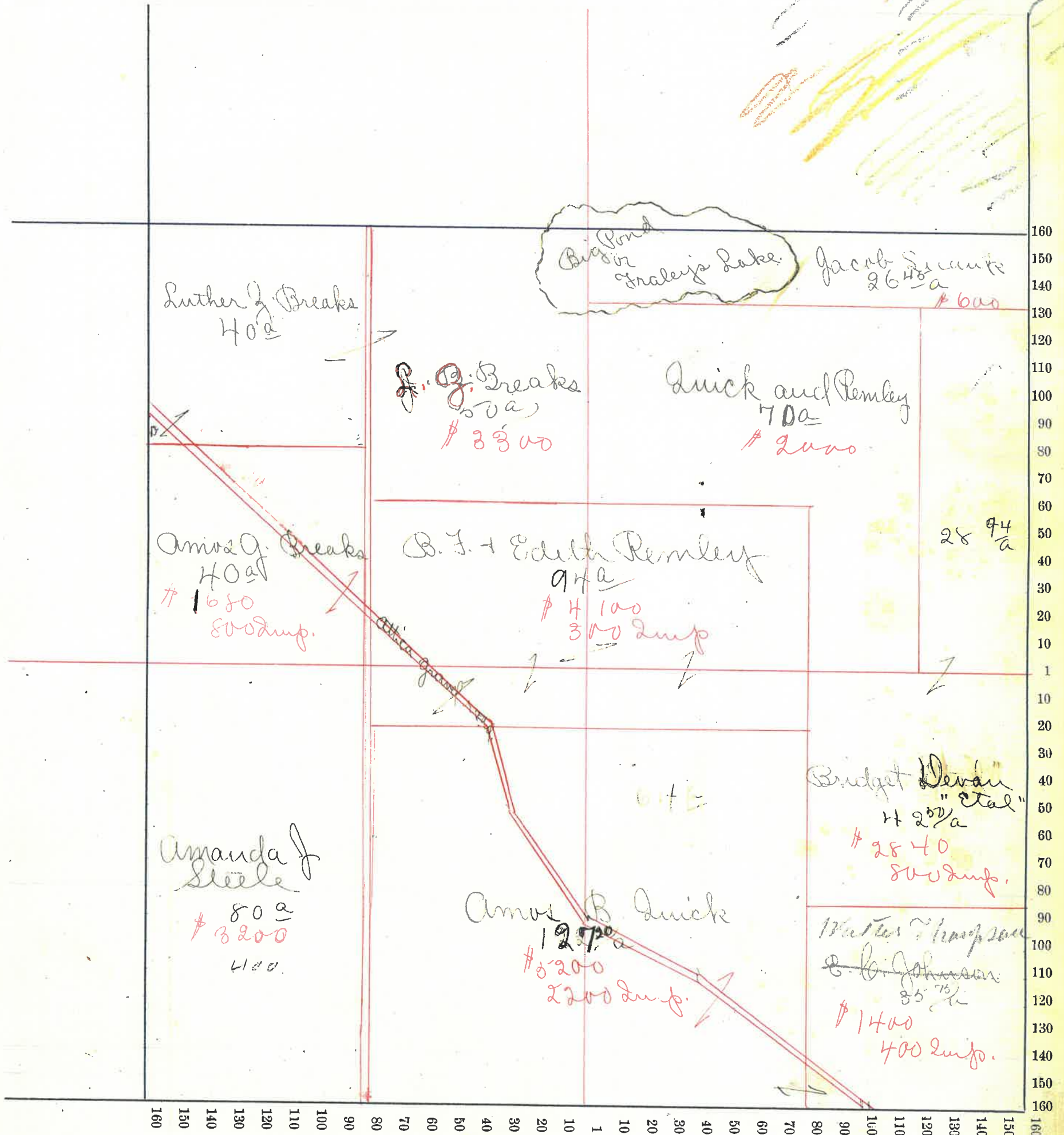
NAMES OF OWNERS	Number on Plat	DESCRIPTION	Section	Township	Range	Acres	Hundredths	Value of Land,	Value of Improve-ments,	Value of Lands and Improvements
✓ Luther J. Breake		Pt N. W. 1/4	23	19	5	90		3300		3300
✓ Quirk & Family		Pt N. E. 1/4	23	19	5	70		2000		2000
✓ Jacob Seank		Pt N. E. 1/4	23	19	5	26	45	600		600
✓ Bridget Devail et al "		Pt N. E. 1/4 S. E. 1/4	23	19	5	71	44	2840	800	3640
✓ E. C. Johnson		Pt S. E. 1/4	23	19	5	35	75	1400	400	1800
✓ F. B. & Edith Penley		Pt S. 1/2	23	19	5	94		4100	500	4600
✓ Amos B. Quirk		Pt S. 1/2	23	19	5	127	20	5200	2200	7400
✓ Amanda J. Seale		Pt S. W. 1/4	23	19	5	80		3200		3200
✓ Amos G. Breake		Pt N. W. 1/4	23	19	5	40		1680	800	2480
							84			
						334				

Section No. 28 X

Congressional Township, No. 19 R. 5

SCALE:—Forty rods to an inch, or ten rods to a space, Congress Land, which is one mile square for a Section.

Number of acres in this Section, according to the UNITED STATES SURVEY,





# Montgomery County, Indiana, 190 .

Assessor's Plat-Book for Union Township, No. \_\_\_\_\_

NAMES OF OWNERS	Number on Plat	DESCRIPTION	Section	Township	Range	Acres	Hundredths	Value of Land,	Value of Improve-ments,	Value of Lands and Improvements
✓ Louis Deammar		Pt N. W. 1/4	24	19	5	10		330		330
✓ John Mills		Pt N. W. 1/4	24	19	5	8		320		320
✓ Jennie Mills		Pt N. W. 1/4	24	19	5	2		80	50	130
✓ M. J. Endeem		Pt N. W. 1/4	24	19	5	20		700		700
✓ " " "		Pt S. 1/2	24	19	5	80		3000	200	3200
✓ Jacob Swanke		Pt N. W. 1/4	24	19	5	40		1600	500	2000
✓ " " "		Pt S. 1/2	24	19	5	80		3360		3360
✓ Budget Devan		Pt S. W. 1/4	24	19	5	42	50	1700		1700
✓ Louis Simms		Pt S. E. 1/4	24	19	5	20		720		720
✓ Jonathan Everett		Pt E. 1/2	24	19	5	140		5580		5580
✓ Peter G. Conner		Pt N. 1/2	24	19	5	160		6400	500	6900
X ✓ Walter Thompson		Pt S. W. 1/4	24	19	5	37	50	7500		7530
						640	0			

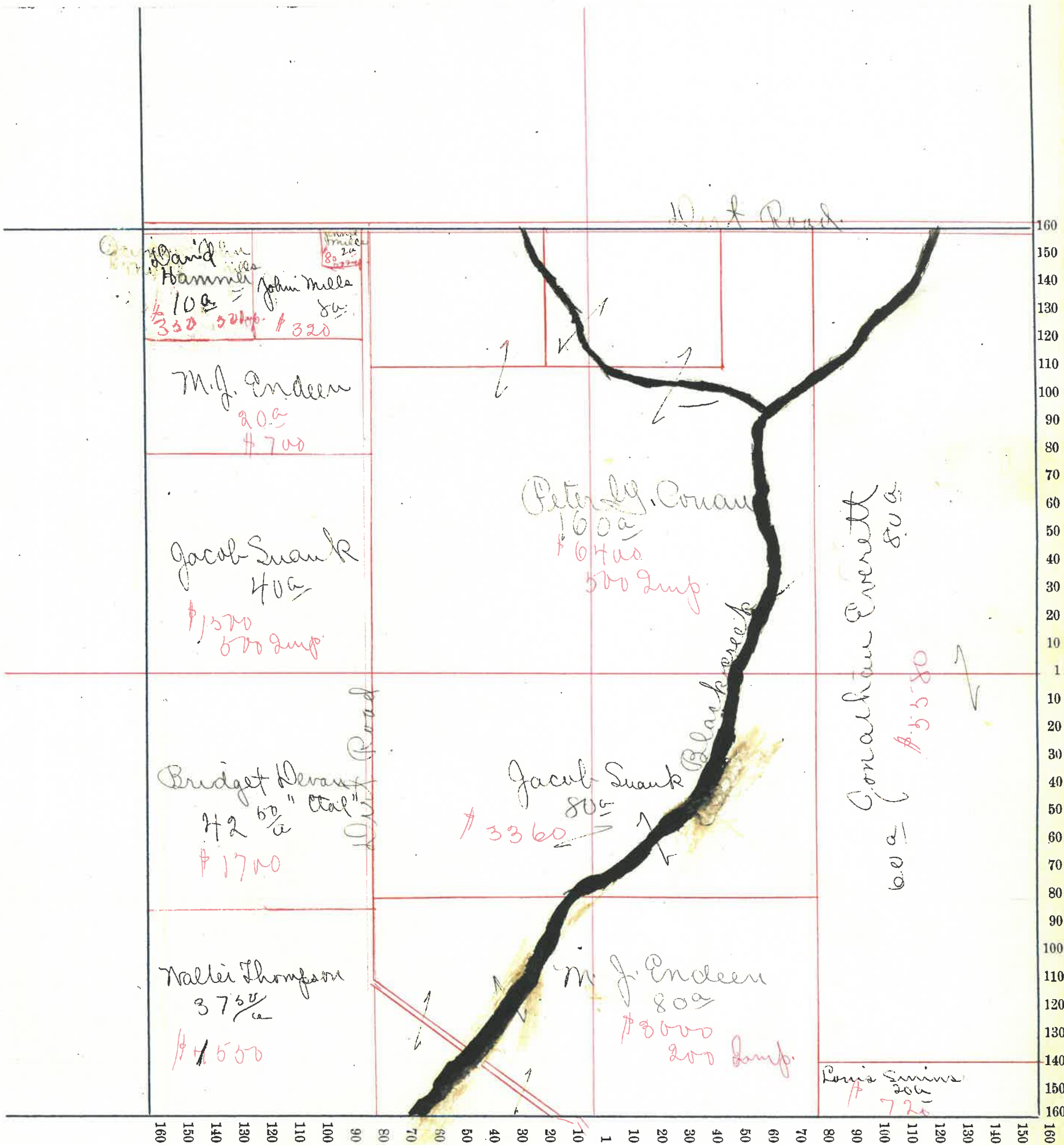
Section No. 24

Congressional Township, No. 19 R. 5

2

SCALE:—Forty rods to an inch, or ten rods to a space, Congress Land, which is one mile square for a Section.

Number of acres in this Section, according to the UNITED STATES SURVEY, .....





# Montgomery County, Indiana, 190 .

Assessor's Plat-Book for Union Township, No. \_\_\_\_\_

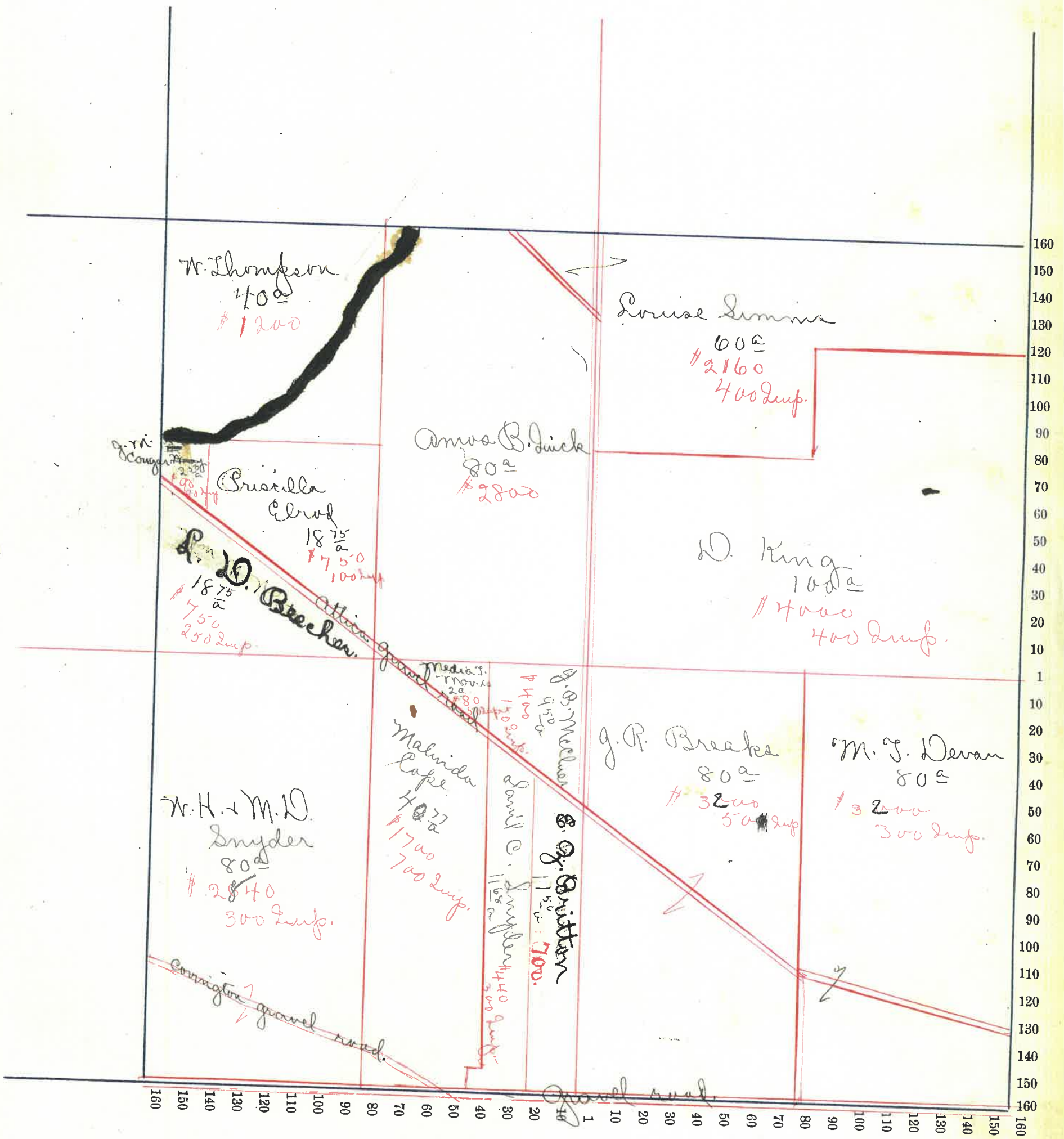
NAMES OF OWNERS	Number on Plat	DESCRIPTION	Section	Township	Range	Acres	Hundredths	Value of Land,	Value of Improve-ments,	Value of Lands and Improvements
W. Thompson		Pt N. N. 1/4	25	19	5	40		1200		1200
Amos B. Quick		Pt N. N. 1/4	25	19	5	80		2500		2500
Priscilla Elrod		Pt N. N. 1/4	25	19	5	18	75	750	100	850
J. M. Conger		Pt N. N. 1/4	25	19	5	2	50	40	90	130
P. D. Beecher		Pt N. N. 1/4	25	19	5	18	75	750	250	1000
Louise Simms		Pt N. E. 1/4	25	19	5	60		260	400	660
D. King		Pt N. E. 1/4	25	19	5	100		4000	400	4400
M. J. Devan		Pt S. E. 1/4	25	19	5	80		3200	300	3500
J. R. Breaks		Pt S. E. 1/4	25	19	5	80		3200	50	3250
E. Q. Britton		Pt S. N. 1/4	25	19	5	17	50	700		700
Sam'l O. Snyder		Pt S. N. 1/4	25	19	5	11	68	440	300	740
J. B. McCluer		Pt S. N. 1/4	25	19	5	9	50	400	150	550
Media S. Morris		Pt S. N. 1/4	25	19	5	2	<del>50</del>	50	50	130
Malinda Coffey		Pt S. N. 1/4	25	19	5	40	77	1700	700	2400
W. H. & M. D. Snyder		Pt S. N. 1/4	25	19	5	60		2840	300	3140
						60	43			

Section No. 25.

Congressional Township, No. 19 R. 5

SCALE:—Forty rods to an inch, or ten rods to a space, Congress Land, which is one mile square for a Section.

Number of acres in this Section, according to the UNITED STATES SURVEY, .....





# Montgomery County, Indiana, 190 .

Assessor's Plat-Book for Union Township, No. \_\_\_\_\_

NAMES OF OWNERS	Number on Plat	DESCRIPTION	Section	Township	Range	Acres	Hundredths	Value of Land,	Value of Improve-ments,	Value of Lands and Improvements.
✓ Angelina Huffman		Plat N.W. 1/4	26	19	5	50		1550	150	2000
✓ Mary J. McKelvey		Plat N.W. 1/4	26	19	5	213	64	6600	300	6900
✓ Walter Thompson		Plat N.E. 1/4	26	19	5	15	03	450		450
✓ A. B. Luick		Plat N.E. 1/4	26	19	5	3	70	120		120
✓ J. Conger		Plat N.E. 1/4	26	19	5	2		80		80
✓ Errett R. Britton		Plat N.E. 1/4	26	19	5	59	30	2000	200	2200
✓ J. W. & Florence		Plat S.E. 1/4	26	19	5	120		4560	450	5010
✓ Perry F. Harwood		Plat S.W. 1/4	26	19	5	43		860	50	910
✓ Geo. Biddle		Plat S.W. 1/4	26	19	5	27		550	150	700
✓ Wm. E. Stout		Plat S.W. 1/4	26	19	5	15		300		300
✓ John A. Zurtzer		Plat S.W. 1/4	26	19	5	55		2200		2200
✓ A. Smith		Plat W. 1/2	26	19	5	40		1500	100	1600.
						603	67			







Montgomery County, Indiana, 190 .

Assessor's Plat-Book for Union Township, No.

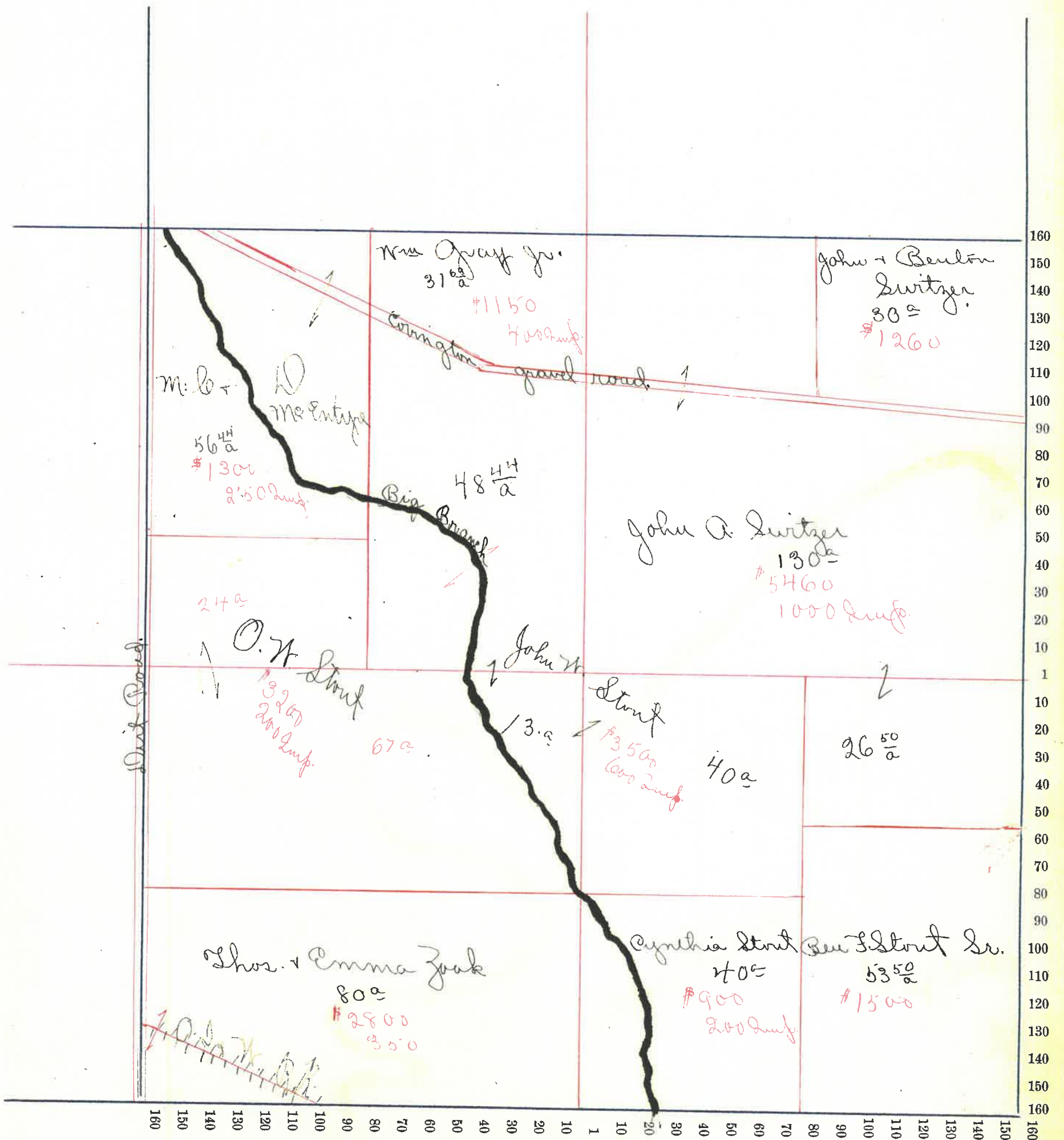
NAMES OF OWNERS	Number on Plat	DESCRIPTION	Section	Township	Range	Acre	Hundredths	Value of Land,	Value of Improve-ments,	Value of Lands and Improvements
✓ M. D. & W. M. Cutye		Pt N. W. 1/4	27	19	5	56	44	1300	250	2550
✓ Wm Gray Jr		Pt N. W. 1/4	27	19	5	31	69	1150	400	1550
✓ John & Beulah Switzer		Pt N. E. 1/4	27	19	5	30		1260		1260
✓ John A. Switzer		Pt S. 1/2	27	19	5	156	50	5460	1000	6460
✓ John W. Stout		Pt of	27	19	5	101	44	3500	600	4100
✓ Cynthia Stout		Pt S. E. 1/4	27	19	5	40	7	900	200	1100
✓ Ben Stout Sr.		Pt S. E. 1/4	27	19	5	33	50	1500		1500
✓ Thos. & Emma Cook		Pt S. W. 1/4	27	19	5	60		2500	350	3150
✓ O. W. Stout		Pt N. 1/2	27	19	5	91		3200	200	3400
								6007		

Section No. 27

Congressional Township, No. 19 R. 5

SCALE:—Forty rods to an inch, or ten rods to a space, Congress Land, which is one mile square for a Section.

Number of acres in this Section, according to the UNITED STATES SURVEY, .....





# Montgomery County, Indiana, 190

Assessor's Plat-Book for

Union

Township, No.

NAMES OF OWNERS	Number on Plat	DESCRIPTION	Section	Township	Range	Acres	Hundredths	Value of Land,	Value of Improve-ments,	Value of Lands and Improvements	
John W. Shanklin		1/2 of all	34	19	5	23	51	3500	600	4100	
Nancy Brokeshire		Pt N. W. 1/4	34	19	5	49	34	800	100	900	
Thos Brown		Pt S. W. 1/4	34	19	5	60		1200		1200	
Geo. Shanklin		Pt S. W. 1/4	34	19	5	20		400	100	500	
Geo. W. Comer		Pt S. E. 1/4	34	19	5	44		1300		1300	
Geo. Hankin		Pt S. E. 1/4	34	19	5	38		350		350	
Brook Thomas		Pt S. E. 1/4	34	19	5	39	94	1200	300	1500	
J. G. & R. J. Cope		Pt S. E. 1/4	34	19	5	27		350	50	400	
Frank Thomas		Pt N. E. 1/4	34	19	5	34		750	100	850	
Mary Welver		Pt N. E. 1/4	34	19	5	2		150	<del>150</del>	200	
Wm. E. Stout		Pt N. E. 1/4	34	19	5	31		750	100	850	
Ben Stout		Pt N. E. 1/4	34	19	5	31		450	400	850	
Cynthia Stout		Pt N. E. 1/4	34	19	5	17	75	350		350	
						627	54				

Section No. 34

Congressional Township, No. 19 R. 5

SCALE:—Forty rods to an inch, or ten rods to a space, Congress Land, which is one mile square for a Section.

Number of acres in this Section, according to the UNITED STATES SURVEY, .....

