



Last Name	First Name	Page #	Notes
Agnew	Mary	150, 151, 177, 197, 198	
Albertson	Elizabeth	199, 200	
Alford	W	6	
Alfrey	Henry	9, 10	
Alfrey	W.L.	83, 84	
Allen	Wm P	146, 147	
Ambrose		179	
Ames	John	185, 186	
Anderson	Rachel J	53, 54	
Andrew Galloway Heirs		44	
Annabelle	Chas	173, 174, 175, 176	
Armentrout	Eli	58, 59	
Attica Gravel Road		202, 204, 206, 210, 212	
Austin	Arch	172	
Austin	Arch & Annie	179	
Bales	Nettie	152, 153	
Ballman	D.C.	105, 106	
Barker	Albert	118, 119	
Barker	Mary	138, 139	
Barley	Peter G	164, 165, 166, 167, 177	
Barstowe	Fayette C	103, 104	
Bastion		177	
Battreal	Wm	215, 216	
Beck	Jas T	179	
Beebe	Fred	51, 52	
Beecher	L.D.	209, 210	
Bell	Lieta	89	
Bell		177	
Belongs to Corporation Thompson's Hillside		71	
Bennett	Wm	191, 192	
Berry	M	177	
Big 4 RR		68, 70, 72, 76	
Big Branch		214	
Big Pond		200	
Big Pond Fraley's Lake		206	
Biggs	Mary	219, 220	
Biggs	Wm H	219, 220	
Billingsley	H.M.	73, 74, 79, 80	
Binford	David	142, 143	
Binford	Georgetta	217, 218	
Binford	Willard	142, 143, 144, 145	
Binford Street		67, 178	
Black	L.E. & F.E.	166, 167	
Black	David	162, 163	
Black Creek		131, 151, 198, 208, 210, 212, 218	
Blair & Houston's		69	
Blair Street		69	
Blair's Addition		69	
Blauton	Samuel	132, 133	
Bluffs		67	
Boats	Athalinda	126, 127	
Boone Street		69	
Boraker	Walter	71, 217, 218	et al
Borst		177	
Bowers	Alex	53, 54	
Bowers	G.W.	11, 12	
Bowman		179	
Boyland	Geo	142, 143	
Brackett	Nimrod	87, 88	
Branch		44	(creek)
Branch of Offiel		54	
Branden	W.E. & C	49, 50	
Bratton	Chas M	47, 48	
Bratton	Herman	41, 42	
Breaks	Alvin	130, 131, 150, 151, 187, 188, 191, 193, 194, 195, 196, 197, 198	
Breaks	Amos	203, 204, 205, 206	
Breaks	Calvin	203, 204	
Breaks	Jas M	201, 202	
Breaks	L.W.	209, 210	
Breaks	L.Z.	199, 200, 201, 202	
Breaks	Luther	204, 205	
Breaks	W and Flora	130, 131	
Breaks	W.C.	199, 200	
Breaks	Walter	211, 212	
Breaks	Wm C	191, 192	
Breaks	Wm H	185, 186, 193, 194, 195, 196	
Brewer		177	
Britton	D.F.	75, 76	
Britton	Everett	211, 212	
Britton	Jasper N & Ella	57	
Britton	John	95, 96	

Britton	W.P.	9, 10
Britton	Walter	75, 76
Britton's Glen Add		8
Brooks	W.J.	6
Brookshire	Mary	215, 216
Brown	Brazier	132, 133
Brown	John S	177
Brown	Marshall	148, 158, 159
Brown	Solon	195, 196
Brown	Wm M	27, 28
Brown	Wm O	81, 82, 87, 88
Brown & Blair Addition		69
Brown, Blair & Fry Addition		72
Bruce		179
Buchanan	W	217, 218
Buckley		177
Burk	J	182, 183
Burk	Martha	97, 98
Burkholder	S	9, 10
Burroughs		6
Busenbark	Alice F	58, 59
Busenbark	Anna	55, 56, 99, 100, 101, 117
Busenbark	Emmons	107, 108
Busenbark	Jas	60, 61
Busenbark	S.L.	83, 84, 97, 98
Busenbark	Samuel	73, 74
Busenbark	Wm.W.	58, 59
Butcher	Amanda	126, 127
Buzzard		184
Byerly	Sarah	53, 54
Byers	A.L.	47, 48
Byrd	Jas F	37, 38
Byrd	John & M	2, 3, 27, 28
C.W. & M.C. Allen's Addition		69
Caleb Mills Addition		69
Callahan		177
Cambell	David	172
Campbell	C.B.	75, 76
Campbell	Jas	160, 161, 170, 171, 179
Campbell	Mary	136, 137
Campbell	Newton	168, 169, 170, 171, 180, 181
Campbell	P	170, 171
Canby's		72
Canine	Geo	4, 5
Canine's Addition		72
Carmen	Susanna	120, 121
Carner Creek		108, 116
Caroon	Wm	73, 74
Carpenter	Mary J	160, 161
Carr	W.B.	27, 28
Carroll	John	164, 165
Carroll	Michael	126, 127
Carroll	Thomas	128, 129
Carson		177
Casey	T.J.	175, 176
Cash	Laura E	103, 104
Catholic Cementery		174, 176
Catterlin	E.F.	184
Catterlin	Oath	160, 161, 170, 171
Cemetery		36, 159, 161, 163, 177, 184, 190
Central Public School		72
Chadwick	Henry	4, 5, 23, 24, 164, 165
Chadwick	Jeremiah	19, 20
Chadwick	John	1, 19, 20
Champion	Wm	148, 149
Chandler St		70
Charters	Ruth	117
Chas Edward's gravel road		24, 26, 42, 44
Chesterson	Geo	25, 26
Chesterson	J.F. & S.J.	37, 38
Chestnut Street		72
Childers	J.J.	57
Childers	Margret	53, 54
Childers	Wm	117
Church		3, 20, 36, 44, 119, 135, 165, 183, 184, 190, 194
Church Cemetery		16, 133
City of Crawfordsville		177
City Water Works		67
Clara Hutton		71
Clark	Alvin	134, 135
Clark	Archie	182, 183
Clark	Vincent	166, 167, 168, 169
Clark	W.A.	4, 5
Clark	Wm	2, 3
Clark		71
Clements	A.S.	15, 16, 17, 18
Clements		105, 106
Clifton	Harriet	75, 76
Clifton	John	55, 56
Cloaris Heirs Addition		8

Clodfelter	M.E.	107, 108	
Clore	Johnson	219, 220	
Clore		177	
Clossin	Finley	25, 26	
Closson	A	27, 28	
Clouser	Boyd	11, 12	
Cohee	John W	62, 63, 64	
Cole	E	177	
College Addition		70	
College Street		68, 72	
Collins	T	177	
Comer	Jas	77, 78, 215, 216, 217, 218	
Compton	Emma	140, 141	
Conn	William	175, 176	
Conover	C.F.	85, 86	
Conrad	G.W.	139, 140, 141	
Conrad	G.W. Jr	118, 119, 140, 141	
Conrad	G.W. Sr	118, 119, 120, 121	
Conrad	Jas M	118, 119, 132, 133, 138, 139	
Conrad	John	118, 119	
Cook	Albert	172	
Coon & McMullen's Addition		72	
Coons	George	55, 56, 101, 102	
Coons	Jane A	97, 98	
Coons	Jesse	89	
Coons	Levi M	35, 36	
Coons	W.S.	105, 106	
Coons		57, 179	
Cope	Forest	197, 198	
Cope	Malinda	209, 210	
Coppage		71	
Coriger	Ira	217, 218	
Coriger	J.M.	209, 210, 211, 212	
Corn	Asa	45, 46	
Corporation Line		8	
County Road		56	
Covington Gravel Road		210, 212, 214, 220	
Cowan	Jas M	187, 188, 189, 190	
Cowan	John B	187, 188, 189, 190	
Cowan	Peter G	197, 198, 207, 208	
Cox	Elisha	21, 22	
Cox	Oran	120, 121, 122, 123	
Coyner	Wash	168, 169, 170, 171	
Crabbs	B.F.	150, 151, 153	
Crabbs	B.F. & T	117	
Craig	Isaac & S	140, 141, 142, 143	
Crane	Ann E	43, 44	
Crane	Grant	19, 20	
Crawford	Clara	51, 52	
Crawford	Henry	79, 80, 118, 119, 120, 121	
Crawfordsville		8, 177	
Croy	Fred	128, 129, 130, 131	
Croy	Prince	128, 129	
Cunningham	Nellie	11	Pursell's Outlots
Curry	L.M.	182, 183	
Curtis Add of Outlots		7	
Cville Gun Club		177	
Cville Ice & Cold Storage Co		71, 173, 174, 177	
Cville Land & Imp Co		6	
Dale		184	
Danville Road		7, 14, 64	
Darlington Gravel Road		145, 163, 172, 178	
Dart	Warren Jr	177	
Darter	Stincy	73, 74	
Davenport		177	
Davidson	David	62, 63	
Davidson	J & F	126, 127	
Davidson	J and A	126, 127	
Davidson	Jasper	64	
Davidson	Minnie	62, 63	
Davidson	Salome	60, 61, 62, 63	
Davidson	Samuel	126, 127	
Davidson	Thos	41, 42	
Davidson	Warner M	62, 63, 64	
Davidson	Wm A	62, 63, 64	
Davis	Isaac	4, 5, 6, 15, 16	
Davis	John L	101, 102, 103, 104	
Davis	Mary E	199, 200	
Davis	Warren Jr	33, 34	
Dawson	Eliza	138, 139	
Dazey	Wm	148, 149, 152, 153	
Delashmit	O.M.	138, 139, 140, 141	
Demoret	Elizabeth	217, 218	
Demoret	M	111, 112	
Demoret	S.B. & L.B.	55, 56	
Detchon	Irwin	173, 174, 175, 176	
Detchon	Sarah	197, 198	
Devan	Bridget	205, 206, 207, 208	et al
Devan	Mary	177, 209, 210, 219, 220	
Dewey	George	191, 192	

Dice	F.M.	11, 12
Dice	J.F.	1, 19
Dice	W.B.	2, 3, 17, 18
Dick	Jacob E	25, 26, 39, 40
Dirt Road		3, 5, 12, 14, 18, 20, 22, 24, 26, 28, 30, 32, 34, 36, 38, 40, 42, 46
Dirt Road		80, 121, 123, 125, 139, 143, 165, 176, 188, 192, 194, 196, 200, 202
Dolan	Peter F	211, 212
Donahue	Jere	152, 153
Douglas	Aaron	57
Douglas	Jas	217, 218
Douglas	Jeremiah	89
Douglas	Wm	217, 218
Dowden	A. W.	144, 145
Downing	Nancy	172, 174
Downing	George	172
Doyel		177
Driver	Chas A	132, 133
Driver	Geo	132, 133
Driver	Mary	132, 133
Drury	John	184
Dry Branch		8, 10, 68, 72, 220
Dubois Street		67
Duckworth		39, 40, 41, 42, 47, 48
Dunn's Addition		69
Dunwoodie	Nancy	73, 74
Durham	Geo T	170, 171
Easley	Benj	113, 114
Edwards	Curtis D & R.E.	150, 151, 153
Edwards	Vincent	203, 204
Electric Plant		67
Elevator		67
Elliott	H.C.	180, 181
Ellis	Howard	182, 183
Elm Street		72
Elmore	C.W. & L	179
Elmore	Martha	179
Elrod	Priscilla	209, 210
Elston Ave		67
Elston's 2nd Addition		68
Elston's Addition		68
Emmert		179
Endeen	M.J.	207, 208
Engle	J.B.	146, 147
Englewood Park		6
Enoch	A.P.	166, 167, 184
Enoch	Darwin	175, 176, 177, 179
Enoch	George	146, 147, 160, 161
Enoch	Rhoda	1, 2, 3
Epperson	W.L.	45, 46
Evans	J.J.	23, 24
Everett	Jonathan	154, 155, 207, 208
Everson	A.B.	64
Everson	J.K.	156, 157, 173, 174
Everson	Thos & R.J.	64
Everson & Ferguson Brick Co		173, 174
Falen		177
Farlow		179
Faust	John M	53, 54
Faust	Joseph	2, 3
Faust	R.B. & F.R.	58, 59
Faust	Sarah	164, 165
Fell		177
Ferguson		71
Fink	Commodore & S	120, 121
Fisher	G	184
Fishero		177
Flannigan	Alfred B	162, 163
Flannigan	Ella	144, 145, 146, 147
Flannigan	Noah	120, 121
Flannigan	Oscar & B.V.	120, 121
Fleming	Jas F	136, 137
Fleming	Richard D	136, 137, 156, 157
Fletcher	F.A.	154, 155
Fletcher	F.A. & M.C.	113, 114
Fletcher	Julia	9, 10, 11, 12, 13, 14, 115, 116
Fletcher	Thomas & Maria	162, 163, 164, 165
Fordyce		177
Foster		27, 28
Fraley	Mary	156, 157
Frank	Allen	128, 129
Frank Maxwell's Addition		70
Franklin Street		68, 72
Freco	Frank	156, 157
Freemont Street		68
Fruitt	Sarah	185, 186
Fuller	A.J.	150, 151
Fuller	A.J. & L.B.	197
Fuller	A.J. & T.B.	150, 151
Fuller	Otis R	120, 121
Fuller	T.B.	150, 151, 197

Galey	J.H.	97, 98	
Galey	J.H. & W.B.	97, 98	
Galey	Jas M	21, 22, 41, 42, 103, 104	
Galey	John V	15, 16	
Galey	Jos	175, 176	
Galey	Leroy C	41, 42	et al
Galey	S.W.	43, 44	
Galey	S.W. & J.S.	45, 46	
Galey	S.W. & W.S.	41, 42, 43, 44	
Galey	Sam	31, 32, 85, 86	
Galey	Wm S.	23, 24	
Galey's Heirs Addition		72	
Galloway		179	
Garr	Fred	4, 5	
Gerard	D.W.	75, 76	et al
Gerard	D.W. & E.M.	73, 74	
Gilliland	Chas E	201, 202, 203, 204	
Gilliland	Ida M	199, 200, 201, 202	
Gilliland	Jas B	99, 100, 101, 102, 219, 220	
Gilliland	Lydia J	31, 32, 85, 86	
Gilliland	Maggie	99, 100	
Gilliland	Saul	55, 56	hrs
Gilliland	W.C. (Wm)?	33, 34, 35, 36	
Gipson	Lemuel	73, 74	
Goben	W.B.	195, 196	
Gohman	Joe	85, 86	
Gohman	Theodore	31, 32, 85, 86	
Gohuson		6	
Gonzales	Ada	154, 155, 156, 157	
Gosnell	W.R.	144, 145	
Gott		179	
Graham	Ellen	87, 88	
Graham's & Houston's 1st Addition		70	
Graham's 1st Addition		72	
Grandstaff	Rachel	11, 12	
Grant Avenue		67, 69, 70, 72	
Grass	Frank	35, 36	
Gravel Road		3, 12, 28, 40, 66, 121, 147, 151, 153, 155, 159, 176, 186, 192	
Graves	L.A. & R.M.	25, 26	
Gray	Frank	25, 26	
Gray	Jasper	4	
Gray	Sarah L	203, 204	
Gray	Wm & E	4, 5	
Gray	Wm Jr	213, 214	
Gray	Wm M	203, 204	
Green	Jas P	168, 169	
Green Street		72	
Greencastle Road		7, 32, 34, 56	
Gregg	Sarah M	19, 20, 21, 22	
Gregg		71	
Grimes	G	75, 76	
Grimes	Geo & E.E.	29, 30	
Grimes	Jas P	177	
Grimes	Sarah E	29, 30	
Groendyke	Jas	193, 194	
Groves	O.B. & J.C.	97, 98	
Grubb	Wm	92, 93, 107, 108	
Guntle	Adam	13, 14, 27, 28	
Guntle	Christian	64	
Guntle	J.F. & S.B.	2, 3	
Guntle	Manuel	17, 18	
Gurley	D	9, 10	
Haines	W. & F.	211, 212	
Halet	M.L.	177	
Hall	Geo F	79, 80	
Hall	Kelly	73, 74	
Hall	Mary C	211, 212	
Hall	Sarah E	81, 82	
Hall		71	
Hallam	Jas	15, 16, 17, 18	
Hamilton	Laura	191, 192	
Hamilton Street		178	
Hammer	David	207, 208	
Hardee	W.B.	107, 108	
Harding	Chase	219, 220	
Harding	Henry	9, 10	
Harlan	W. T. & Wife	17, 18	
Harlan		179	
Harp	Thos	146, 147	
Harper	Lucy	179	
Harrington	Fred S	33, 34	
Harris	Grace L	79, 80, 81, 82, 87, 88, 89	
Harris	Miles	175, 176	
Harris	Robb & Lydia	148, 149, 152, 153	
Harshbarger	Chas	189, 190	
Harshbarger	Leban	189, 190	
Harshbarger	Wilfred	53, 54	
Hartley	Emma	172	
Harvey	Geo and Sally	132, 133	
Harwood	A.J.	107, 108, 109	

Harwood	Flora	92, 93	
Harwood	Lennie	109, 110	
Harwood	Richard	113, 114	
Harwood	Rosalie	105, 106	
Hawkins	Wm	215, 216	
Hayes	Amanda	29, 30	
Hayes	H.S. & Nellie	177	
Henderson	Oscar	122, 123	
Herr	Curtis & Frances	111, 112	
Herron	Joseph C	89	
High Street		69	
Himes	Geo W	60, 61	
Himes	M.C.	62, 63	
Himes	Wm	65, 66	
Himes	D.C.	65, 66	
Hinton	Marcus	175, 176	
Hipes	Catherine	21, 22, 43, 44	
Hitch	Eliza	122, 123	
Hitch	Ellen	122, 123	
Hitch	J	122, 123	
Hitch	Wm H	124, 125	
Hodgkins	Chas	73, 74	
Hoefgen	Julia	193, 194, 195, 196	
Hole	David	138, 139, 140, 141, 142, 143, 144, 145	
Hole	Jesse	138, 139	
Hole	Oscar	134, 135	
Holmes Addition		72	
Hopkins	Robb	148, 149	
Horney	B & B.G.	166, 167	
Horney	Frank	166, 167	
Hostetter	Catherine	111, 112	
Houston & Graham Addition		72	
Houston's & Conrad's Addition		68	
Hovey	H.C.	173, 174	
Howell	A.E.	1	
Huggins		179	
Hughes	D.W.	124, 125, 126, 127	
Hughes	Emma	128, 129	
Hughes	Henry L	199, 200	
Hughes	Homer	126, 127	
Hunt	John L	25, 26	
Hunt	Wm	197, 198	
Hutchison	Jas	37, 38, 49, 50	
Hutton	Jas	160, 161	
Hutton	John	144, 145	
Hutton	Sam	146, 147	
Hutton Heirs		71	
Imel	Fred	164, 165	
Indianapolis Gravel Road		3, 5, 6, 18, 20, 63	
Ingalls Field		70	
Irous	Thos	215, 216	
Irvin Detchon		71	
J.S. McClelland Addition		69	
Jack	Chas M	75, 76	
Jackman	Willis	122, 123	
Jackson	D.C.	120, 121	
Jackson	David	138, 139	
Jackson	John & J.C.	191, 192	
Jackson	R.D.	120, 121	
Jacob Hugh's Addition		70	
Jas Milligan's 2nd Addition of Outlots		7	
Jas Thompson's Addition		7	
Jefferson Street		68, 72	
Jermaine Addition		70	
Jobe	J.M.	113, 114	
Jobe	Lina	115, 116	
John Line Free Gravel Road		14, 16, 18	
Johnson	B.F.	11	Pursell's Outlots
Johnson	Jas	166, 167	
Johnson	John	33, 34	
Johnson	Samuel	140, 141	
Johnson	W.W.	19, 20	
Johnson	Winifield	13, 14	
Johnson		177	
Jolly	John	201, 202	
Jolly	Mary	156, 157	
Jones	Abner	195, 196	
Jones	Lillie	73, 74	
Jordan	J.B. & S.E.	138, 139	
Karshner	Lettie C	162, 163	
Keese	E.J.	73, 74	
Keese	Margret	217, 218	
Kellar	Alex	92, 93	
Kellar	Dan B	92, 93	
Kellar	Geo	92, 93, 177	
Kellar	R.A.	92	
Kellar	Robt & M	92, 93	
Keller	W.S.	89	
Kellison	Elijah	132, 133	
Kennedy	Dumont	77, 78	

Kennedy	Elijah	182, 183	
Kennedy	Jas	87, 88	
Kennedy	Peter	95, 96, 97, 98	
Kennedy	Rachel	117	hrs
Kennedy	S.M.	148, 149, 152, 153	
Kennedy		219, 220	
Kennedy's 2nd Addition		8	
Kennedy's Addition		8	
Kepler		179	
Kessler	Saul B	62, 63	
Kessler		71	
Keys	C.F.	57	
King	D	209, 210	
Kinsey	Joe	4, 5	
Kirkendoll	J.W.	58, 59	
Knox	Ellen	140, 141	
Krout	Caroline	75, 76	
L N A & C RR		6, 14, 28, 40, 42, 48, 64, 66, 68, 71, 137, 153, 157, 174	
Ladoga Gravel Rd		38, 50	
Lafayette Ave		69	
LaFollete	Jacob	4, 5, 15, 16	
Largent	Jonathan	134, 135, 148, 149	
Larrick	I	11, 12	
Larrick	J	11, 12	
Lawhorn	C	142, 143	
Layne	Flora M	130, 131, 136, 137	
Layne	John B	136, 137	
Layne	Patrick and Margre	130, 131	
Layne	Wm M	25, 26	
Leber		179	
Lee	Alice	154, 155	
Lee	Geo W	166, 167	
Lee	M.J.	175, 176	
Lee	Wm L	71, 130, 131	
Lemont	F.M.	180, 181	
Leper		177	
Lester	Thos	62, 63, 64	
Liberty Street		70	
Lick Creek		22	
Lile Factory		176	
Line	John	1	
Line	Seth	1, 182, 183	
Liter	J.H.	134, 135, 149	
Liter	Martin H	85, 86	
Little Offield Creek		104	
Lofland	John M	130, 131	
Lofland	Will & Pearl	130, 131	
Lofland		179	
Logan	Chas A	79, 80	
Lollis	W	64	
Lollis	W & M	47, 48	
Long	Ben M	170, 171	
Long	G.A. & L.V.	29, 30	
Long	Henry	152, 153	
Long	Luther	136, 137	
Long	Sam	168, 169	
Long	V	71	
Long	Wm	170, 171	
Lookabill	A.H.	73, 74	
Lye Creek		119	
Lye Creek Ditch		125	
Lynch	Thos	2, 3, 4, 5	
Mack	Jas B	39, 40	
Magill	Sarah	25, 26	
Mahan	James	185, 186	
Mahan	O.P.	95, 96	
Mahan	Wm & Frank	185, 186	
Main Street		67, 69, 178	
Malsberry	Wm	148, 149	
Mangus	E.C.	47, 48	
Mangus	Wm	47, 48, 49, 50	
Marcum	Bishop	191, 192	
Market Street		67, 178	
Markley	Geo	39, 40, 47, 48, 49, 50	
Marshall Street		69	
Martin	Arch	43, 44	
Martin	Arch Jr	39, 40	
Martin	Arch Sr.	21, 22, 27, 28, 37, 38, 43, 44, 45, 46	
Martin	David H	13, 14	
Martin	Isaac	25, 26, 37, 38	
Martin	Levi	27, 28	
Martz	Margret	120, 121	
Mason	Elizabeth	15, 16	
Mason	Wallie O	39, 40	
Mason	Clara	135	
Mason	O.M.	134, 135	
Mason	Thos L & Anna E	124, 125	
Massing	John	39, 40	
Mastin		184	
Maxwell	J	182, 183	

May	Geo F	35, 36	
McClamrock	A.S.	185, 186	
McClamrock	L.B.	195, 196	
McClamrock	Lemuel	187, 188	
McClamrock	T.A.	197, 198	
McClamrock	Thos A	150, 151	
McClamrock	W.B.	128, 129, 130, 185, 186	
McClelland	Alice	152, 153	
McClelland & Conrad Addition		69	
McCloud		71	
McCluer	J.B.	209, 210	
McCormick	Jas	25, 26	
McCormick	L	27, 28	
McCormick	Nancy	1, 2, 3	
McCoy	George	142, 143	
McCullough	Henry	99, 100	
McCullough	John C	182, 183	
McDavis	Emma	13, 14	
McDonald	Isabelle	213, 214	
McDonald		73, 74	
McIllbrath	Morton	111, 112	
McIntyre	Chas F	211, 212	
McIntyre	Harriet	154, 155	
McIntyre	M.C.	213, 214	
McKinley	Sarah	203, 204, 219, 220	
McKinley	Wilson	219, 220	
McKinsey	Mary	81, 82	
McLeod	Oliver	81, 82, 87, 88	
McLeod		105, 106	
McMaius	A & C	9, 10	
McMakin	Jas	89, 90, 91	
McMullen	Henry	217, 218	
McMullen	Jas	17, 18	
McMullen	W.H.	144, 145	
McMullen		177	
McMullough		179	
McMurray	Wm	23, 24, 25, 26	
McNeeley		71	
Merrill	Daisy	189, 190	
Messmore	John	203, 204	
Miller	Jacob	73, 74	
Miller	L	73, 74	
Milligan	Jos	6, 175, 176	
Milligan's 1st Addition		7	
Milligan's West End Addition		70	
Mills	Jennie	207, 208	
Mills	John	207, 208	
Mill's Heirs 1st Addition		69	
Mills Heirs 2nd Addition		69	
Milner	S	164, 165	
Misner	Silas	182, 183	
Montgomery County		172	
Montgomery County Poor Farm		174	
Moore	Willis	142, 143	
Morris	Albert	75, 76	
Morris	Media	209, 210	
Morris	Mary	146, 147, 160, 161	
Morrison	Alfred	140, 141	
Morrison	Andrew	105, 106	
Morrison	C	177	
Morrow	Chas	17, 18, 23	
Morrow	E.M.	132, 133	
Morrow	Mary	23, 24	
Moses	Allen	122, 123	
Moyer	W.S.	53, 54	
Muller	J.F. & L	4, 5	
Munns	Howard	55, 56	
Murphy	Lini B	136, 137	
Myers	George	75	
Naylor's Addition		72	
Nelson	O.M.	15, 16	
New Market		57, 117	
New Richmond Gravel Road		131, 151, 155	
Newlin		184	
Nicely	Chas T	13, 14	
Nichols	C	47, 48	
Nichols	Frederick	73, 74	
Nicholson	W.H.	37, 38	
Niven	J.S.	109, 110	
Noble	S.J. & Thos	117	
Nolan	F.D.	128, 129	
Nolan	Harry	128, 129	
Nolan	Helen	185, 186	
Nolan	L.E.	175, 176	
North		177	
North Corp Line of Crawfordsville		71	
North Street		67, 69	
Nutt	Aaron	81, 82, 87, 88, 89, 95, 96	
Nutt	Jonathan	75, 76, 81, 82, 83, 84	
Nutt	S.A.	73, 74	

Nutt		87, 88	
O I & N RR		6, 8, 16, 18, 20, 22, 26	
Oak Hill Cemetery		176	
Oak Street		178	
Odd Fellows Cemetery		8	
Offiel Creek		52, 54, 86, 88, 89, 93	
Old Danville Gravel Road		64, 72	
Old Town Cemetery		69	
Oliver	Ben	13, 14	
Oliver	Chas	49, 50, 51, 52	
Oliver	Emily	51, 52	
Oliver	Frank	47, 48	
Orphan's House		74	
Orr	John	107, 108, 111, 112	
Overcoat Road		167, 169, 171	
Paddock	John A	164, 165	
Parkinson	Eliz	109, 110	
Patton	A.V.	148, 149	
Patton	Elmer	146, 147	
Patton		177	
Pavey	B	170, 171, 219, 220	
Pavey	B.F.	160, 161	
Paxton	Wm	120, 121	
Payne	M.V.	217, 218	
Peck	M.E. & J.M.	47, 48	
Peck	S.C.	41, 42	
Peniock	John	2, 3	
Pennifather		177	
Penock	John	17, 18	
Perry Street		70	
Perryville Gravel Road		74	
Petro	L.H.	119	
Phelps	Mary	64	
Pickerall	Asa	142, 143	
Pickerall	E.F. & E.C.	164, 165	
Pickle	Jas	33, 34	
Pike Street		67, 69, 178	
Pittinger		189, 190	
Plum Street		68, 72	heirs
Pointer	Mary	87, 88	
Poston Brick Co.		172	
Powers Addition		72	
Poynts	E	105, 106	
Poynts	Jas. R	57	
Prospect Street		7	
Pugh	F.D.	35, 36	
Quick	Amos	205, 206, 209, 210, 211, 212	
Quick	Elizabeth	191, 192	
Quick	Nathan	189, 190, 191, 192	
Quick	Sweck	187, 188	
Quick		205, 206	
Quillen	Chas	41, 42	
Quillen	Frank E & Wife	201, 202	
Quillen	Jas	113, 114	
Quillen	M.R. & E.M.	191, 192	
Quillen	Nellie	43, 44	
Quillen	W	189, 190, 192	
Quillen	Wm & E.M.	191	
Ramsey	J.W.	6, 13, 14	
Rattle Snake Creek		57, 102, 104, 117	
Reath	Susan	105, 106	
Redmond	Harvey	142, 143, 144, 145	
Rehling	W.C.	109, 110	
Remley	B.F. & E	205, 206	
Remley	Daniel	97, 98, 99, 100	
Remley	David	219, 220	
Remley	Elizabeth	60, 61, 217, 218	
Remley	Frank	199, 200	
Remley	John	83, 84	
Remley		205, 206	
Remley's Addition		72	
Reynolds		177	
Reynolds	P.C.	13, 14, 27, 28	
Rhodes	Savannah	65, 66	
Rice	Simeon & S.K.	9, 10	
Rice	W.A.	51, 52, 53, 54	
Ripley Township		78, 110	border
Roberts	C.M.	79, 80	
Robertson	A	172	
Robertson	Nellie	172	
Rogers	Mary A	156, 157	
Rogers	Sam	95, 96	
Rosabaum		177	
Rose	Fannie B	211, 212	
Ross	Chas	99, 100, 103, 104	
Rountree		177	
RR		178	
RR Land		71	
Rundell	A.J.	148, 149, 152, 153	
Rush	Elizabeth	111, 112	

Rush			
Russell	Japeta	109, 110	
Rutledge	Mary	175, 176	
Rutledge	John	115, 116	
Rutledge	Jos A & N	184	
Rutledge		179	
Sanders	Jas	191, 192	
Sarah Durham's Add		7	
Sarver	Al.	109, 110	
Saunders	Jas A	45, 46, 47, 48, 65, 66	
Saxe	Eliza	144, 145	
Sayler	Chas	58, 59	
Schenck	Mary	219, 220	
Schleppy	Rollin E	193, 194	
School		10, 14, 36, 38, 48, 50, 59, 71, 78, 82, 86, 89, 102, 106	
School		139, 155, 159, 176, 183, 194, 198, 200, 220	
Scott	Laura A	89	
Scott Street		72	
Sellars	Ora M	1, 2, 3, 17, 18	
Sellars	Ruth	23, 24	
Shafer	M.A. & L.S.	25, 26	
Shanklin	John	215, 216	
Shannondale Gravel Road		181, 184	
Sharp	Geo E	175, 176	
Shepherd		57, 177	
Shire	John	89, 90, 91	
Shoemaker	John	119	
Shotts	Isaac	92, 93	
Shular	Lewis	75, 76, 138, 139, 217, 218	
Sidiner		177	
Simmes	Sam	92, 93, 95, 96	
Simms	Louis	207, 208, 209, 210	
Simmus	Amanda	35, 36	
Simmus	Enoch	27, 28, 128, 129	
Simpson	A.L.	122, 123, 124, 125	
Simpson Street		69	
Sink	George	219, 220	
Sipp	W.H. & M.E.	15, 16	
Skaggs		179	
Small Branch Creek		22	
Smeack's Addition		72	
Smith	A	211, 212	
Smith	A.B.	144, 145	
Smith	Adelaide	144, 145, 158, 159	
Smith	C.L.	4, 5	
Smith	Chas	65, 66, 180, 181	
Smith	Chas W	64	
Smith	F.A.	124, 125, 134, 135	
Smith	Frank V	6, 13, 14	
Smith	Geo	73, 74, 75, 76	
Smith	Jackson	179	
Smith	Janetta	57, 58, 59	
Smith	John W	31, 32	
Smith	Kate	130, 131	
Smith	Leathy	184	
Smith	M.W.	9, 10	
Smith	May	45, 46	
Smith	Nancy	4, 5	
Smith	Nora	180, 181	
Smith	R	57	
Smith	Robb A	58, 59	
Smith	Robb A & J	58, 59	
Smith	Vincent	4, 5, 13, 14	
Smith	Wm H	31, 32, 179, 180, 181	
Smith		39, 40, 41, 42, 47, 48, 184	
Smith's Addition		68	
Snydanis Addition		69	
Snyder	David & Eliza	197, 198	
Snyder	Eliza	195, 196	
Snyder	Wm & M.D.	209, 210	
Snyder		177	
South Corporation Line of City		7	
South Green Street		72	
Spencer	J	162, 163	
Spring Branch		143, 198, 200	
Spring Street		67	
Springer	Frank	173, 174	
Stafford	G.W. & M	172	
Stafford	Geo	179	
Stafford	Jas	172	
Stafford	John	17, 18	
Stafford	Wm & V.A.	19, 20, 21, 22	hrs
Standard Brick Co.		173, 174	
Staupes		27, 28	
Steele	Amanda	205, 206	
Steele	Lucy	33, 34	
Steele		73, 74	
Stein	John	199, 200	Hrs
Stillwell		177	
Stipe	John	6	
Stitt	Mary	172, 179	

Stonebraker	Wm	6
Stout	Ben F Sr	214, 215, 216
Stout	Cynthia	213, 214, 215, 216
Stout	O.W.	213, 214
Stout	Wm	211, 212, 216
Stover	Isaac	156, 157, 174
Stump	Laurinda	57, 105, 106
Stump	Perry	105, 106
Stump	Will	105, 106
Stump	Wm & Amy	107, 108
Sugar Creek		67, 71, 78, 80, 89, 91, 93, 110, 139, 141, 174
Sugar Creek		145, 147, 149, 157, 220
Sulk	Geo	73, 74, 75
Sullon		179
Summers	Anna	115, 116
Surface	Lee & S	57
Susan Addition		68
Sutton	Emmet	146, 147
Swain	Jeremiah	19, 20
Swan	W.F. & Elizabeth	184
Swank	Jacob	205, 206, 207, 208
Swank	John	205, 206
Swank	Malinda	105, 106
Swank	Mary E	199, 200, 201, 202
Swearingen	Jas T	73, 74, 172, 173, 174
Swearingen	Mary	172, 173, 174
Sweatland		177
Swerick	Mary	75, 76
Swift	Larry & Susan	60, 61
Swindler	Virginia	103, 104
Swinney	J.H. & E.G.	175, 176
Switzer	Jno A	203, 213, 214
Switzer	Jno A & B	203, 204
Switzer	John B	204, 213, 214
Switzer	Sam'l	90
Symmes	Sam	105, 106, 107, 108
T.H. Ristine 2nd		69
T.H. & L. RR		14, 30, 36, 54, 57, 59, 68, 117, 143, 161, 163, 165, 172, 179
Talbot	David & Nancy	177
Talbot	J.N. & L	144, 145
Talbot		219, 220
Tapp	M & R	60, 61
Tapp	Oscar	132, 133
Tapp	W.C. & R.N.	51, 52
Taylor	C.H. & E	162, 163
Taylor	Jas	128, 129, 187, 188
Terre Haute Gravel Road		32, 86, 100, 102, 116
The Cville Country Club		77, 78
Thomas	Brook	217, 218
Thomas	Dexter	64
Thomas	Frank	215, 216
Thomas	Geo Jr	119
Thomas	Wm	152, 153, 156, 157, 158, 159
Thomas		184
Thompson	Dallas	64
Thompson	E.B.	107, 108
Thompson	J.W.P.	124, 125
Thompson	Margret	51, 52
Thompson	Nicholas	75, 76
Thompson	W.H. et al	122, 123
Thompson	Walter	205, 206, 207, 209, 210, 211, 212
Thompson Heirs Addition		72
Thompson's Addition		72
Thompson's Hillside Addition		67
Thonias	Joseph	119
Tinsley	John	75, 76, 177
Tinsley Street		67
Tollen	Martha	182, 183
Tomlinson	Catherine	136, 137, 150, 151, 153
Tomlinson	Wm	154, 155
Tomlinson		177
Traction Company		177
Trask	Joseph	146, 147
Troutman	Mary	77, 78
Utterback	A.J.	189, 190
Vail	Abram	128, 129
Valley Mills Co		177
Vanarsdall	J.A.	211, 212
Vance Street		69
Vancleave	G.W.	117
Vancleave	Geo R	111, 112
Vancleave	Jas	77, 78
Vancleave	Nancy	55, 56
Vancleave	Ransom	111, 112
Vancleave		142, 143
Vandalia Railroad Land		145
Vanscoyoc	J.L. & G.A.	23, 24
Vanscoyoc	Stephen	43, 44, 47
Vansley's Addition		72
Vantlever	A	177, 219, 220

W. Dunn's Addition		69	
W. Hanna's Addition		69	
W.F. Elston's Addition		68	
Wabash Avenue		68, 69, 70, 72	
Wabash College Campus		70	
Wabash College Outlots		70	
Wabash Street		70	
Waddell	M.B.	175, 176	
Walden	C.G.	117	
Wallace	Lew	77, 78	
Wallace's Addition		68	heirs
Walnut Fork		3, 5, 18, 20, 169, 171, 172, 174, 181, 184	
Walnut Street		67, 72	
Walters	Clara M	213, 214	
Walters	Emily	126, 127, 136, 137	
Walters	Jas	214	
Walters	Jas P & John	175, 176	
Walters	John W	49, 50	
Ward	Jas	41, 42	
Ward	Jesse	160, 161	
Ward	N.G.	49, 50	
Ward	Oscar	11	
Ward	Oscar & Jesse	87, 88	Pursell's Outlots
Ward	Samuel	21, 22	
Warner	Jas	77, 78	
Warren	Chas	180, 181	
Warren	E.A.	168, 169, 182, 183	
Warren	Geo	1, 2, 3	
Washington Street		67, 72	
Water Street		67, 72	
Watkins	G.N.	6	
Watson	W.W.	31, 32	
Watson		184	
Weaver	Geo W	41, 42	
Weeks	Mark	47, 48	
Welch	Walter L	184	
Weliver	Mary	215, 216	
Weliver	Pearson	122, 123	
Welshemier	Simon	97, 98	
Wert	Asher	156, 157, 158, 159	
West	Joel	162, 163, 164, 165	
West	S.B.	148, 149, 158, 159	
West	S.W.	152, 153	
West Wabash Ave		8	
White	David	99, 100	
White	W.C.	13, 14	
White	W.G. & L.C.	27, 28	
Whitecotten	M.J.	87, 88	
Whitesville		64	
Whitlock Avenue		67	
Whitlock Place		67	
Whitlock's Addition		67	
Whitsett	Jasper	53, 54, 58, 59	
Whittington	W.T.	75, 76	
Widener	Dora & C.A.	29, 30	
Wier	Alex	92, 93	
Wier	H	113, 114	
Wier	H & A.M.	90, 91	
Wier	Jas	92, 93, 95, 96	
Wier	Jas & C	90, 91	
Wier	John	90, 91	
Wier	Judith	111, 112	
Wier	Robt	90, 91	
Wilcox	George	124, 125	
Wilhite	E.A.	11, 12, 90, 91, 92, 93, 95, 96	
Wilhite	Rallo	29, 30	
Wilhite		177	
Wilhite	E.F.	33, 34, 35, 36	
Wilkenson	A.H.	53, 54, 58, 59	
Wilkenson	Emma	58, 59	
Wilkinson	Anna	6	
Wilkinson	G	117	
Wilkinson	John	164, 165	
Williams	Chas	209, 210	
Williams Addition		71	
Willis	David	146, 147, 148, 149	
Wilson	Alex	124, 125	
Wilson's Addition		72	
Wilson's Outlots		72	
Wingert	Fannie	184	
Wingert	John M	45, 46	
Winningham	Mary	124, 125	
Winters	Jonathan	119	
Wisehart	Samantha	182, 183	
Wisehart	T.C.	119	
Wm Endeen's Addition		69	
Wm McClelland's Addition		70	
Wolfe's Addition		68	
Woods	Michael	126, 127	
Wray	Henry B	29, 30	

Wray	Martha E	101, 102	
Wray	Mary & C.C.	134, 135	
Wray	Samuel	117	
Wray	W.C.	57	
Wray	W.H.	57	
Wren	J.F.	64, 65, 66	
Wright	J.M.	113, 114	
Wright	Jas	58, 59	
Young	Henry	215, 216	
Young		179	
Youngblood	M.J.	175, 176	
Yountsville Gravel Road		74, 76, 78	
Zachary		4, 5	
Zellars		173, 174	
Ziegler	A.M.	146, 147	
Zimmerman	S.E.	203, 204	
Zook	Chas	197, 198	
Zook	M.E.	75, 76	
Zook	Myra & A.S.	197, 198	
Zook	Thos & Emma	213, 214	

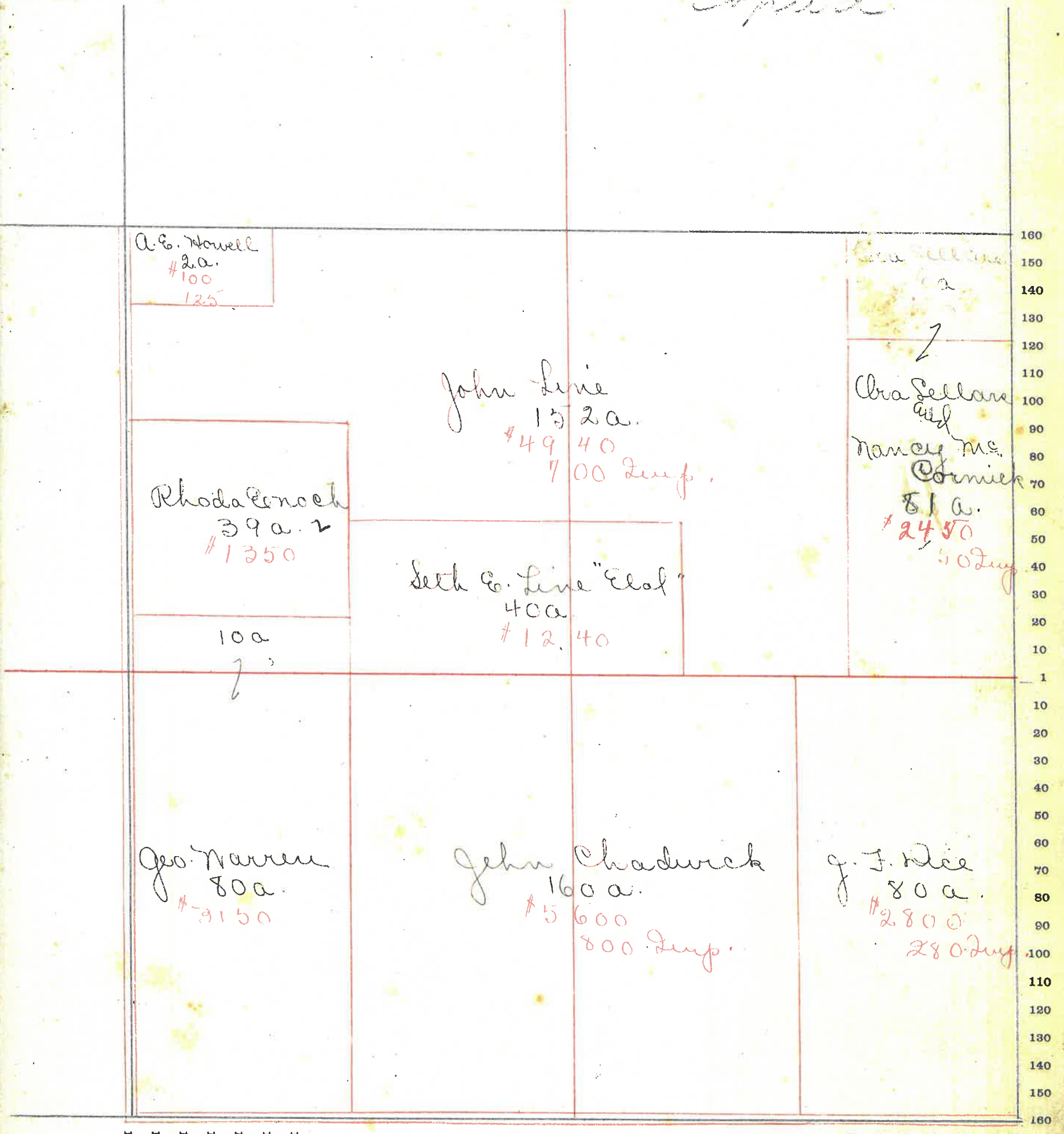
1907

SECTION No. 1

Congressional Township No. 19, R. 4

SCALE---Forty rods to an inch, or ten rods to a space, Congress Land, which is one mile square for a section.
Number of acres in this Section, according to the United States Survey

Copied



160 150 140 130 120 110 100 90 80 70 60 50 40 30 20 10 1 10 20 30 40 50 60 70 80 90 100 110 120 130 140 150 160

MONTGOMERY COUNTY, INDIANA, 190

Assessor's Plat-Book for

Union

Township, No.

VIQUESNEY PRINTING CO., TERRE HAUTE, IND.

NAMES OF OWNERS	Number on Plat.	DESCRIPTION	Section	Township	Range	Acres	Hundredths	Value of Land	Value of Improvements	Value of Lands and Improvements
✓ Byrd John + M.		Pt N. N 1/4	2	18	4	53	76	1550	175	1725
✓ Clark M		Pt S. N 1/4	2	18	4	25	92	750	240	1040
✓ Dice N. B.		Pt S. E. 1/4	2	18	4	40		1330		1330
✓ Enoch Rhoda		Pt N. E. 1/4	2	18	4	82	17	3000	350	3350
✓ Faust Joseph		Pt N. 1/2	2	18	4	110	17	3600	550	3550
✓ Guntle J. + S. B.		Pt S. E. 1/4	2	18	4	52		1300		1300
✓ Lynch Thos		Pt N. N 1/4	2	18	4	81	77	2025		2025
✓ Mc Comack Nancy		Pt S 1/2	2	18	4	108	50	2700	700	3400
✓ Penock John		Pt S. N 1/4	2	18	4	36		700	340	1140
✓ Sellers Ora		Pt S. E. 1/4	2	18	4	27	50	690	275	965
✓ Warren Geo.		Pt S. E. 1/4	2	18	4	38	92	1345	615	1960

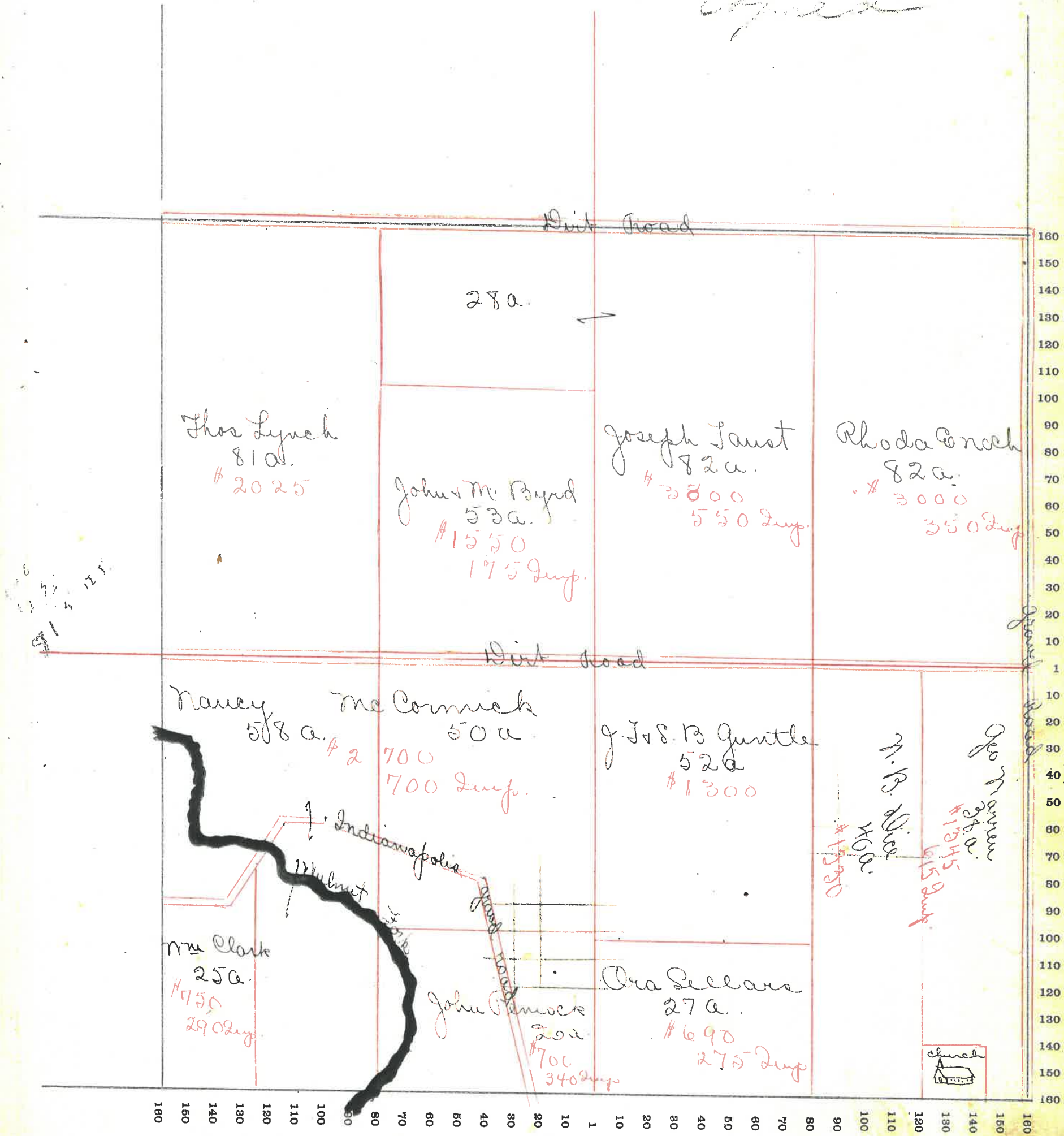
25402

SECTION No. 2

Congressional Township No. 18, R. 4

SCALE---Forty rods to an inch, or ten rods to a space, Congress Land, which is one mile square for a section.
Number of acres in this Section, according to the United States Survey

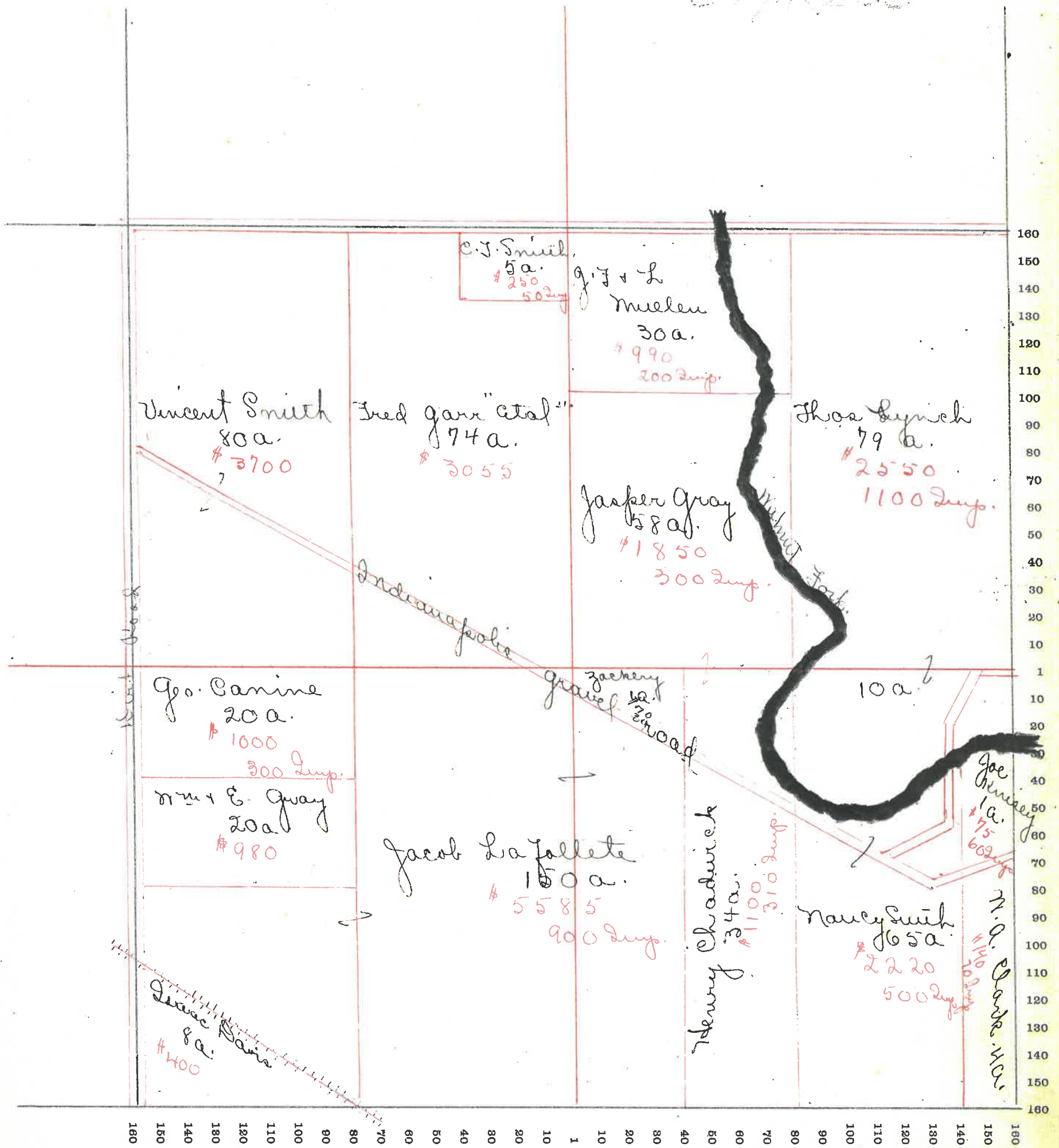
Copied



SECTION No. 3

Congressional Township No. 18, R. 4

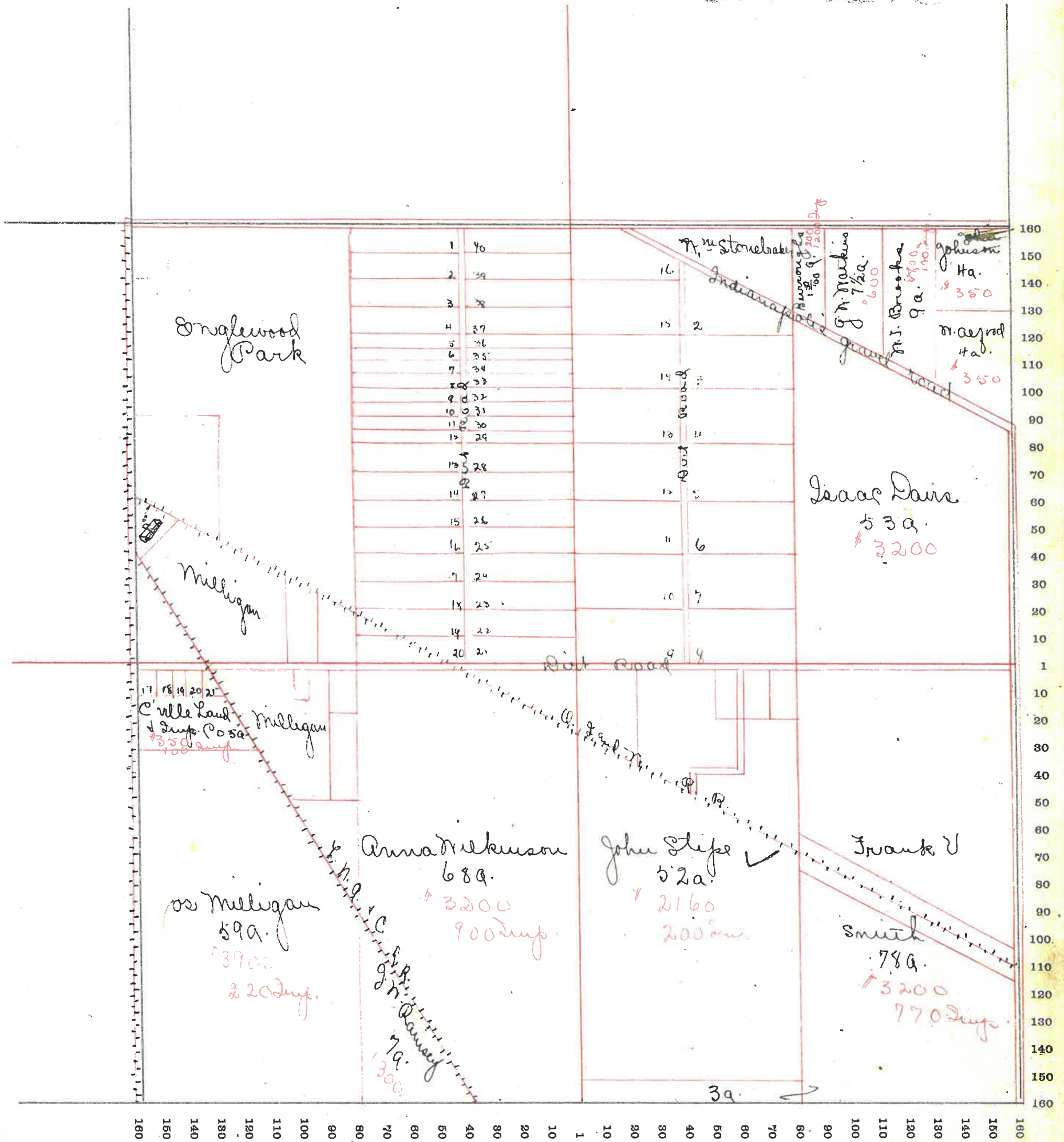
SCALE---Forty rods to an inch, or ten rods to a space, Congress Land, which is one mile square for a section.
Number of acres in this Section, according to the United States Survey.....



SECTION No. 4

Congressional Township No. 17, R. 4

SCALE--Forty rods to an inch, or ten rods to a space, Congress Land, which is one mile square for a section.
 Number of acres in this Section, according to the United States Survey

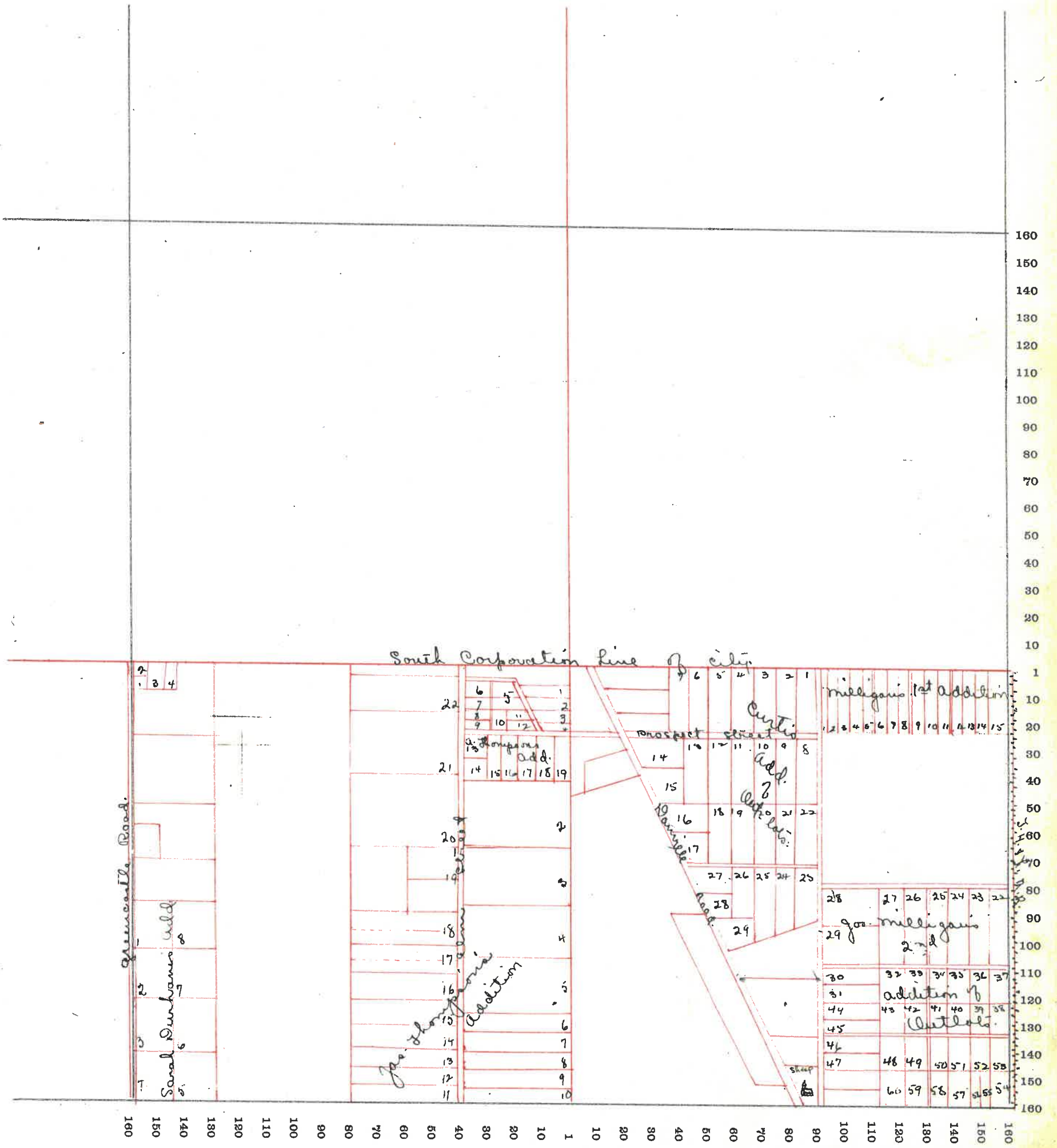


6

SECTION No. 5

Congressional Township No. 18, R. 4

SCALE---Forty rods to an inch, or ten rods to a space, Congress Land, which is one mile square for a section.
Number of acres in this Section, according to the United States Survey.....



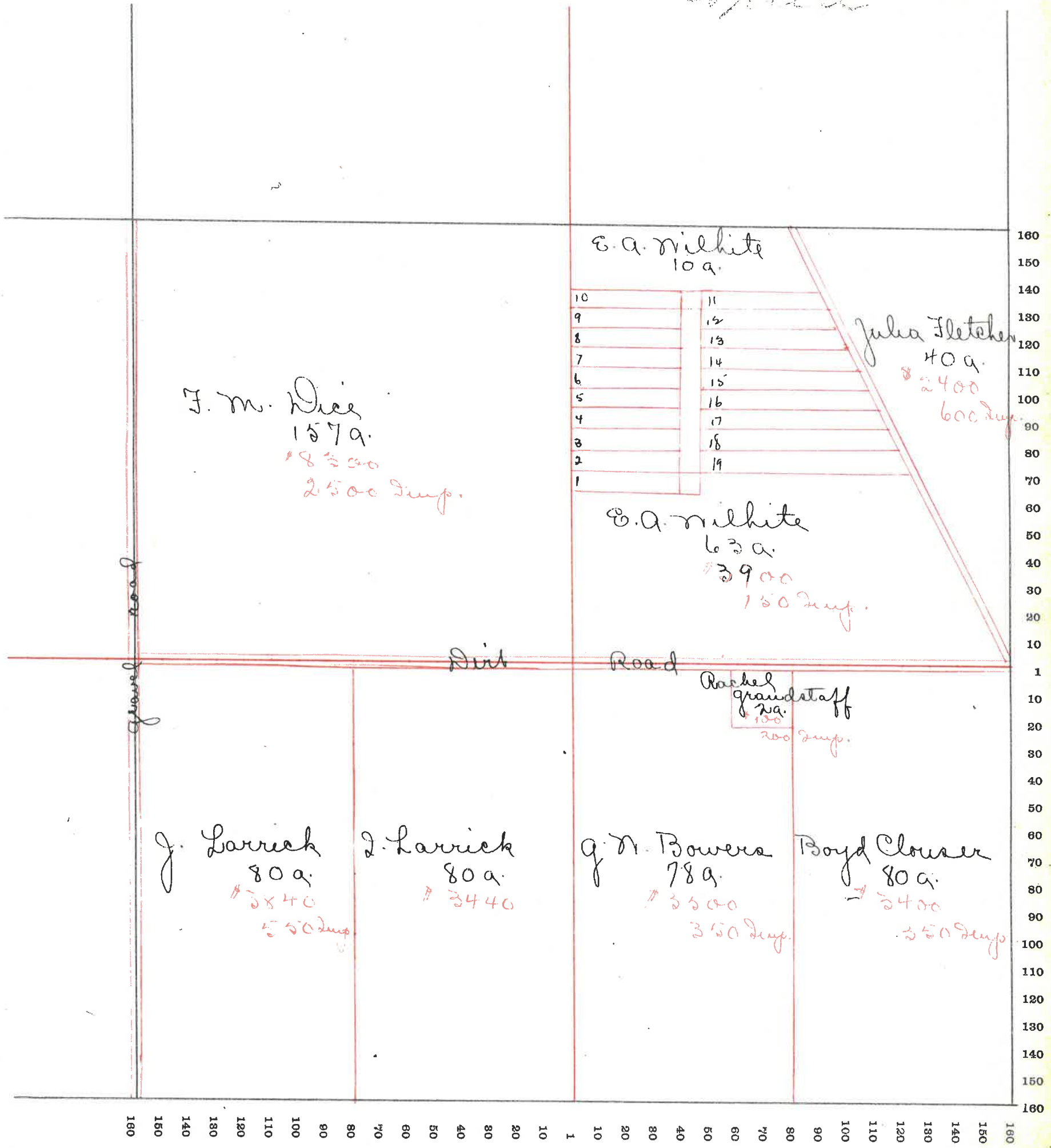
7

SECTION No. 8

Congressional Township No. 18, R. 4

SCALE---Forty rods to an inch, or ten rods to a space, Congress Land, which is one mile square for a section.
Number of acres in this Section, according to the United States Survey.....

Copied



MONTGOMERY COUNTY, INDIANA, 190

Assessor's Plat-Book for

Township, No.

VIQUESNEY PRINTING CO., TERRE HAUTE, IND.

NAMES OF OWNERS	Number on Plat.	DESCRIPTION	Section	Township	Range	Acres	Hundredths	Value of Land	Value of Improve-ments	Value of Lands and Improve-ments
✓ Davis Emma Mrs.		Pt S. W 1/4	9	18	4	35		1750	400	2150
✓ Fletcher Julia		Pt N. W 1/4	9	18	4	80		3800		3800
✓ Gentle Adam		Pt S E 1/4	9	18	4	70		723180	390	3570
✓ Johnson Minnie		Pt N E 1/4	9	18	4	60		2400	360	2760
✓ Martin David W.		Pt S W 1/4	9	18	4	97		374770	725	5495
✓ Neely Chas J.		Pt S E 1/4	9	18	4	73		303480	550	4030
✓ Oliver Ben		Pt S W 1/4	9	18	4	12		565	600	1165
✓ Ramsey W. W.		Pt N W 1/4	9	18	4	75		3900	800	4700
✓ Reynolds P. S.		Pt S W 1/4	9	18	4	15		700		700
✓ Smith Vincent		Pt N E 1/4	9	18	4	79		3635	700	4335
✓ Smith Frank		Pt N E 1/4	9	18	4	20		850		850
✓ White W. C.		Pt S E 1/4	9	18	4	16		720		720
								24930	2525	

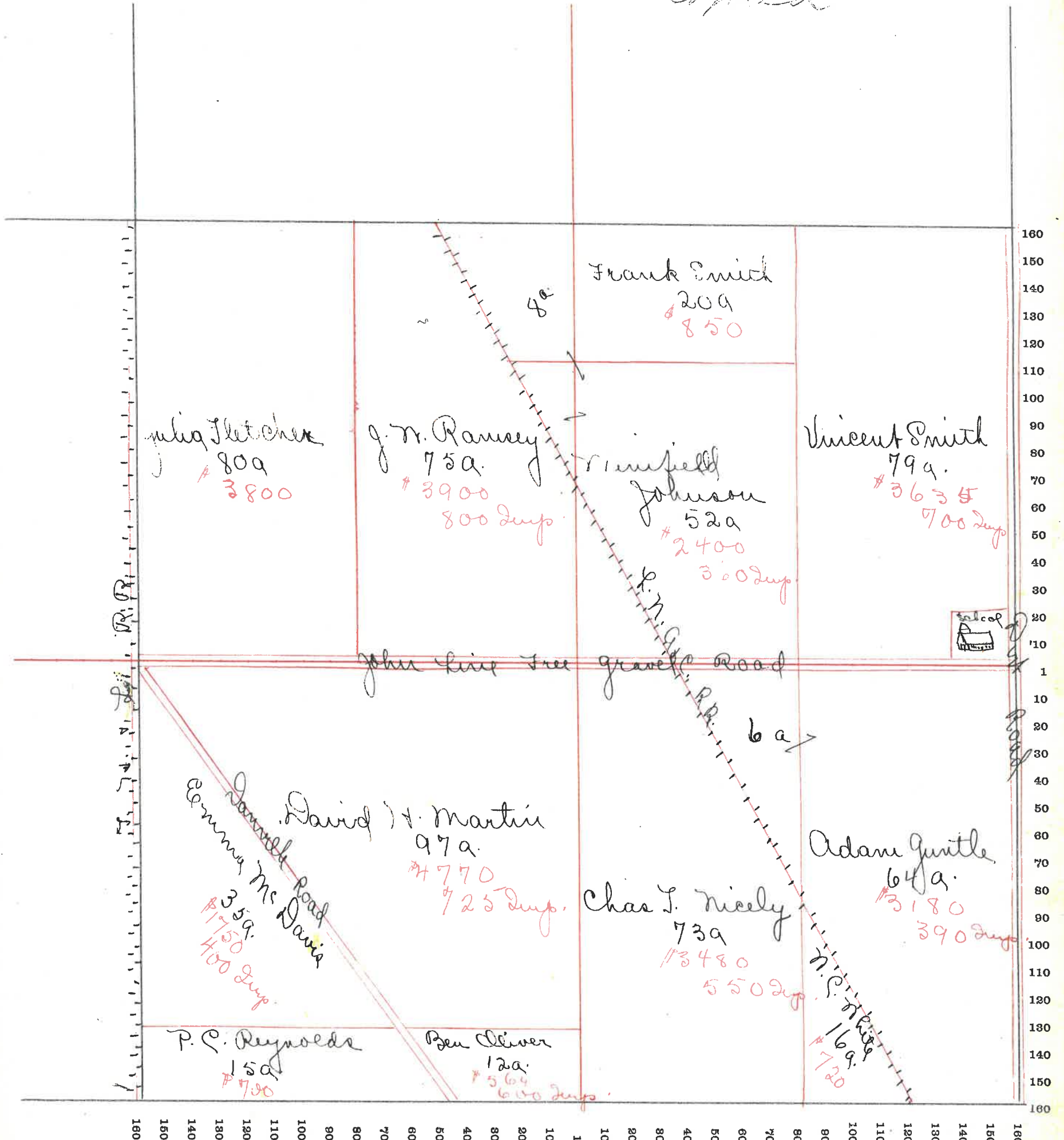
13 53.15

SECTION No. 9

Congressional Township No. 18, R. 4

SCALE---Forty rods to an inch, or ten rods to a space, Congress Land, which is one mile square for a section.
Number of acres in this Section, according to the United States Survey.....

Copied



MONTGOMERY COUNTY, INDIANA, 190

Assessor's Plat-Book for

Township, No. _____

VIQUESNEY PRINTING CO., TERRE HAUTE, IND.

NAMES OF OWNERS	Number on Plat.	DESCRIPTION	Section	Township	Range	Acres	Hundredths	Value of Land	Value of Improvements	Value of Lands and Improvements
✓ Clements G. S.		Pt n. e 1/4	10	18	4	16	80	475		475
✓ Davis Isaac		Pt n. n 1/4	10	18	4	145		6750	8507	600
✓ Galey John V.		S e 1/4	10	18	4	160		7200	800	8000
✓ Hallam Jas.		Pt n e 1/4	10	18	4	107	30	3525	550	4075
✓ LaFollete Jacob		Pt n. n 1/4	10	18	4	10		350		350
✓ Mason Elizabeth		Pt n s 1/4	10	18	4	34	57	820	300	1120
✓ Nelson P. M.		Pt s s 1/4	10	18	4	80		3700	600	4300
✓ Sipp N. V. & M. E.		Pt s s 1/4	10	18	4	80		3300	1000	4300
								243 17	12120	7100

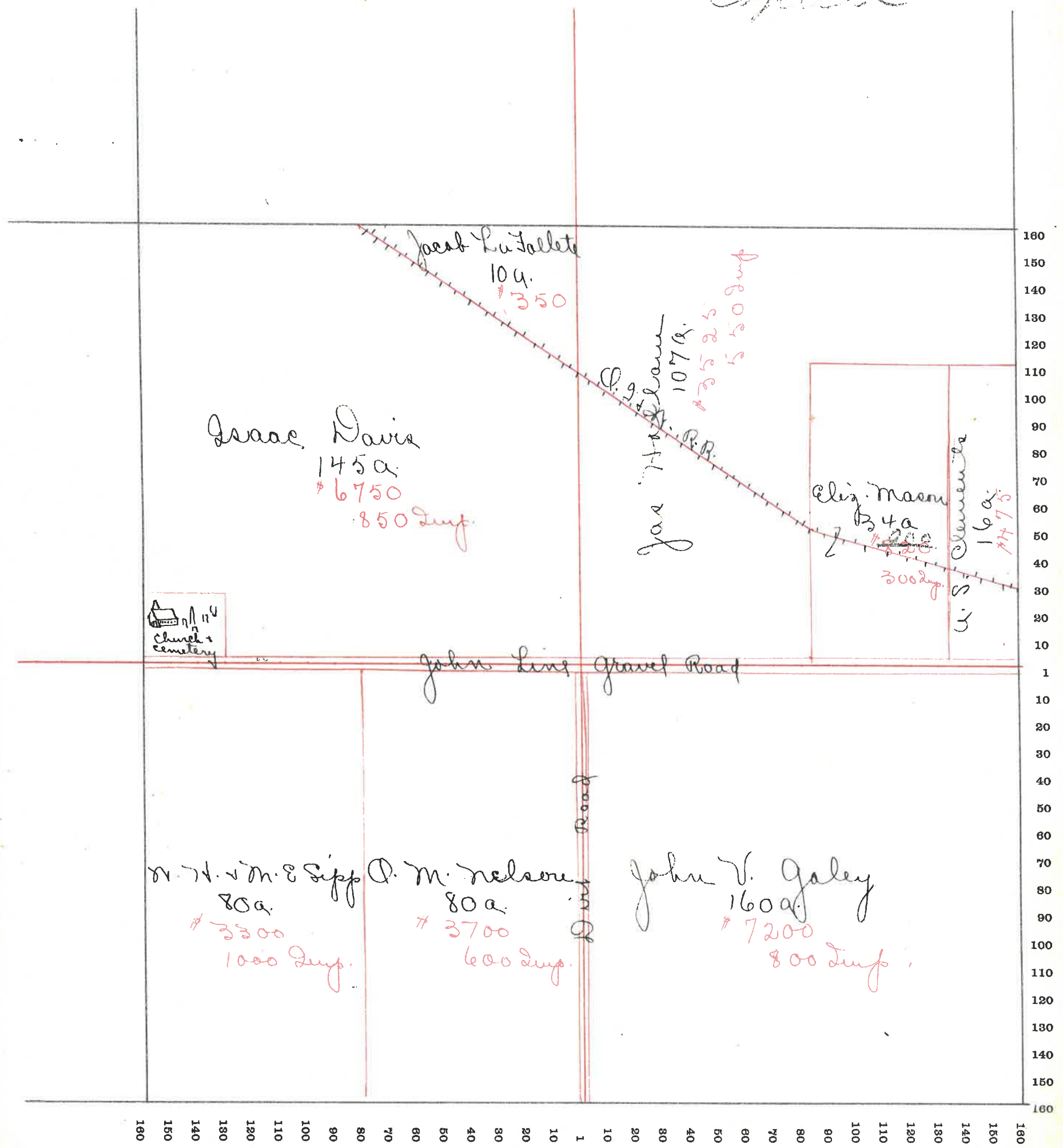
15 3924

SECTION No. 10

Congressional Township No. 13, R. 4

SCALE---Forty rods to an inch, or ten rods to a space, Congress Land, which is one mile square for a section.
Number of acres in this Section, according to the United States Survey.....

Copied



MONTGOMERY COUNTY, INDIANA, 190

Assessor's Plat-Book for _____ Township, No. _____

VIOUESNEY PRINTING CO., TERRE HAUTE, IND.

NAMES OF OWNERS	Number on Plat.	DESCRIPTION	Section	Township	Range	Acres	Hundredths	Value of Land	Value of Improvements	Value of Lands and Improvements
✓ Clemente Andrew		Pt N. 1/2	11	18	4	59	26	530	575	2105
✓ Dice W. B.		Pt N. E. 1/4	11	18	4	135	33	50	800	4150
✓ Gurele Manuel		Pt S. E. 1/4	11	18	4	81	25	2450	350	2800
✓ Harlan W. J. & wife		Pt N. 1/2	11	18	4	137	28	3760	350	4110
✓ Hallam Jas		Pt N. W. 1/4	11	18	4	21	75	550		550
✓ Morrow Chas.		Pt S. E. 1/4	11	18	4	17		585		585
✓ McMillen Jas		Pt S. E. 1/4	11	18	4	80	24	00	500	2900
✓ Penock John		Pt N. W. 1/4	11	18	4	21	60	810		810
✓ Stafford John Mrs		Pt S. W. 1/4	11	18	4	79	25	2725	150	2875
✓ Sellers Chas		Pt N. E. 1/4	11	18	4	4	94	125		125

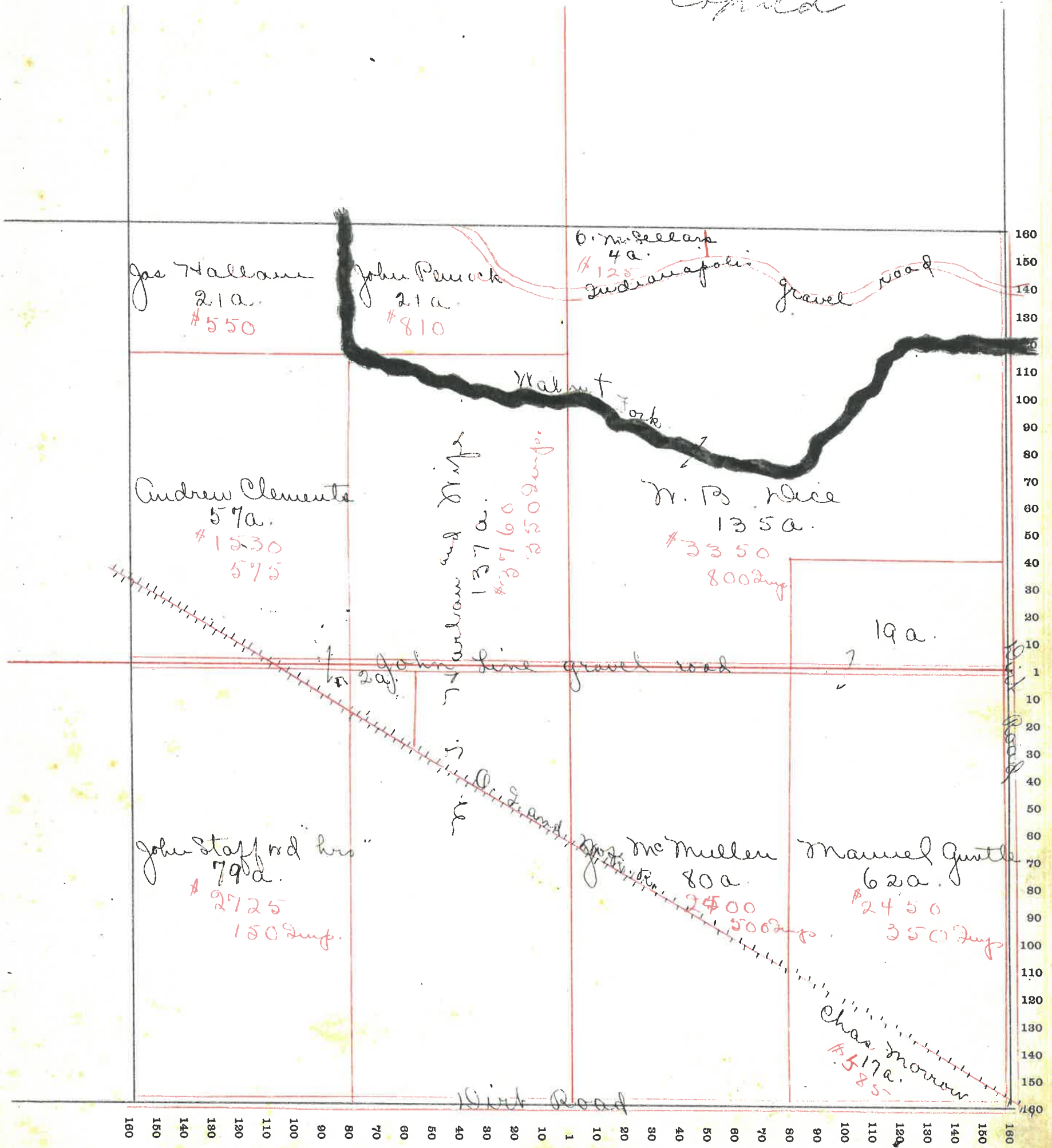
L. S. S. 17

SECTION No. 11

Congressional Township No. 18, R. 4

SCALE--Forty rods to an inch, or ten rods to a space, Congress Land, which is one mile square for a section.
Number of acres in this Section, according to the United States Survey.....

Copied



MONTGOMERY COUNTY, INDIANA, 190

Assessor's Plat-Book for

Union

Township, No.

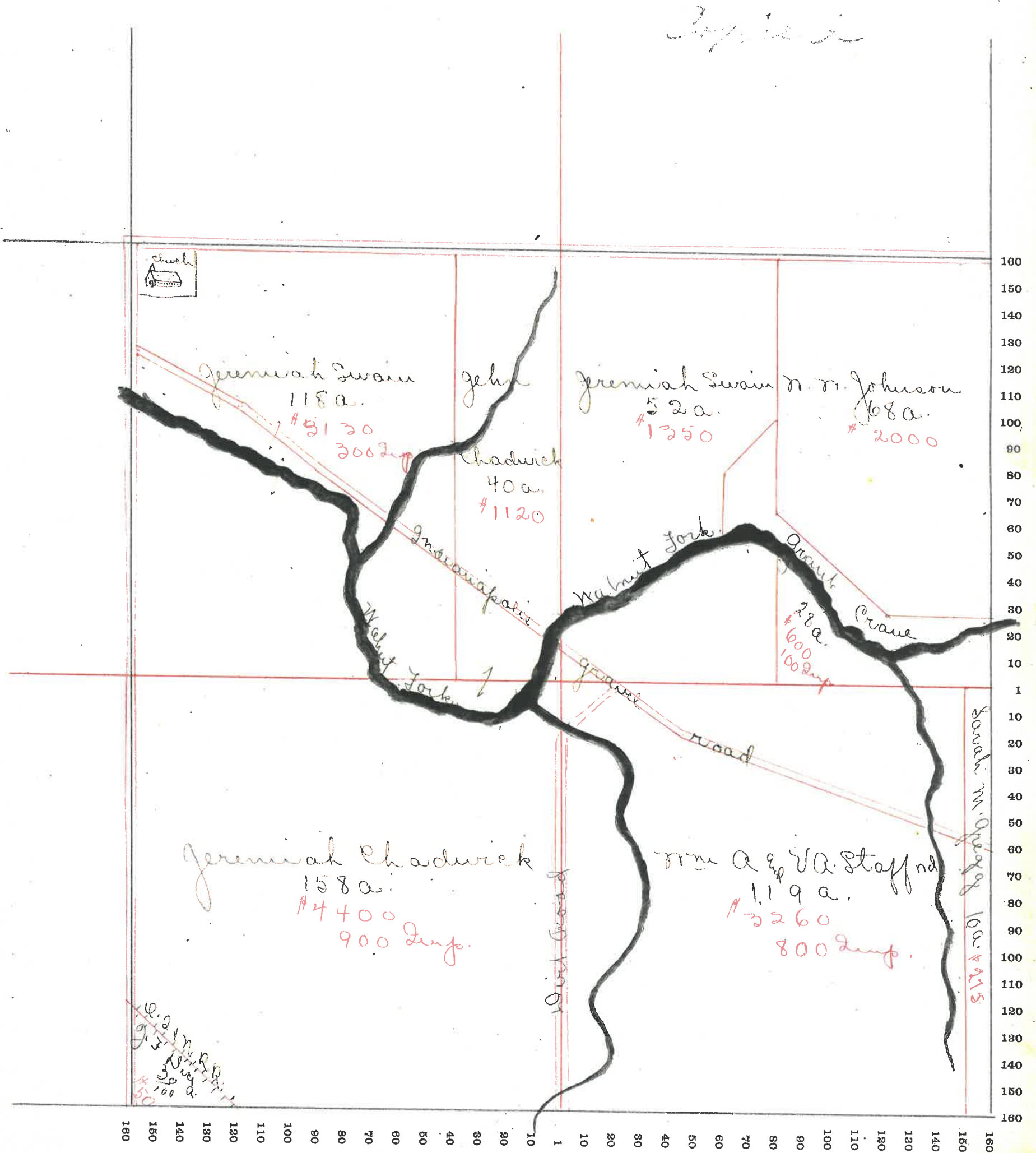
VIQUESNEY PRINTING CO., TERRE HAUTE, IND.

NAMES OF OWNERS	Number on Plat.	DESCRIPTION	Section	Township	Range	Acres	Hundredths	Value of Land	Value of Improve-ments	Value of Lands and Improve-ments
✓ Chadwick Jehu		Pt n. n 1/4	12	18	4	40		1120		1120
✓ Chadwick Jeremiah		Pt s. n 1/4	12	18	4	158	92	4400	900	5300
✓ Crane Grant		Pt n. e 1/4	12	18	4	28	76	600	100	700
✓ Dice J. H.		Pt s. n 1/4	12	18	4	20 20		50		50
✓ Gregg Sarah M.		Pt s. e 1/4	12	18	4	10	13	275		275
✓ Johnson Dr. Dr.		Pt n. e 1/4	12	18	4	68		2000		2000
✓ Swain Jeremiah		Pt n. 1/2	12	18	4	170	90	4480	300	4780
✓ Stafford Dr. & V. A.		Pt s. e 1/4	12	18	4	119	76	3260	800	4060
						596	76	11185	2000	

SECTION No. 12

Congressional Township No. 18, R. 4

SCALE---Forty rods to an inch, or ten rods to a space, Congress Land, which is one mile square for a section.
Number of acres in this Section, according to the United States Survey.....



MONTGOMERY COUNTY, INDIANA, 190

Assessor's Plat-Book for

Union

Township, No.

VIQUESNEY PRINTING CO., TERRE HAUTE, IND.

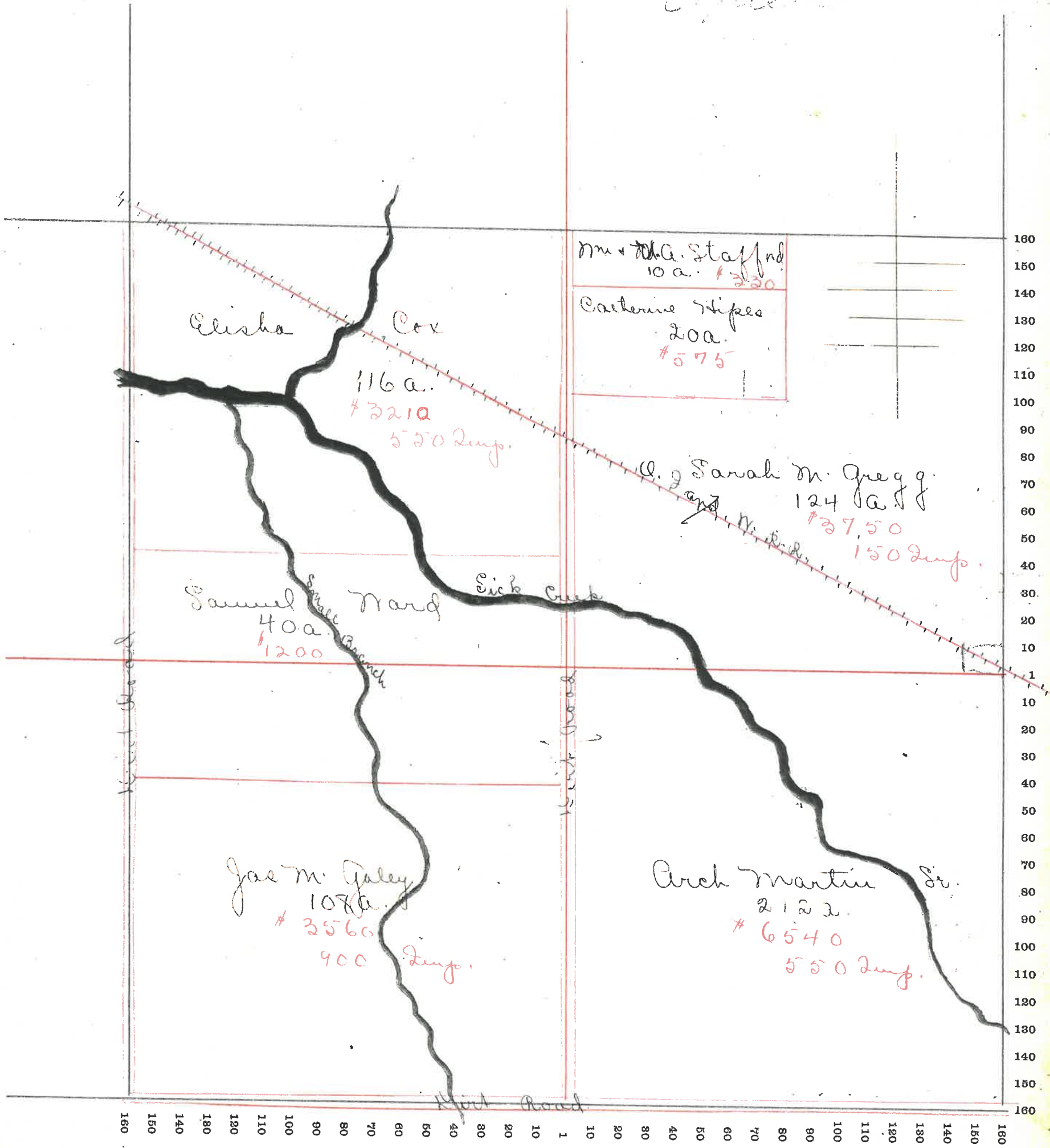
NAMES OF OWNERS	Number on Plat.	DESCRIPTION	Section	Township	Range	Acres	Hundredths	Value of Land	Value of Improvements	Value of Lands and Improvements
✓ Cox Elisha		Pt N. W. 1/4	13	18	4	116	22	32.0	550	3760
✓ Galey Jas M.		Pt S. W. 1/4	12	18	4	108		3560	900	4460
✓ Gregg Sarah M.		Pt N. E. 1/4	12	18	4	124	86	3750	150	3900
✓ Hips Katherine		Pt N. E. 1/4	13	18	4	20		575		575
✓ Martin Arch Sr.		Pt S. 1/2	12	18	4	212		6540	550	7090
✓ Shafford Wm & U.A.		Pt N. E. 1/4	12	18	4	10		330		330
✓ Ward Samuel		Pt N. W. 1/4	13	18	4	40		1200		1200
								11650		

30,000 21

SECTION No. 13

Congressional Township No. 18, R. 4

SCALE---Forty rods to an inch, or ten rods to a space, Congress Land, which is one mile square for a section.
Number of acres in this Section, according to the United States Survey.....



MONTGOMERY COUNTY, INDIANA, 190

Assessor's Plat-Book for

Township, No. _____

VIQUESNEY PRINTING CO., TERRE HAUTE, IND.

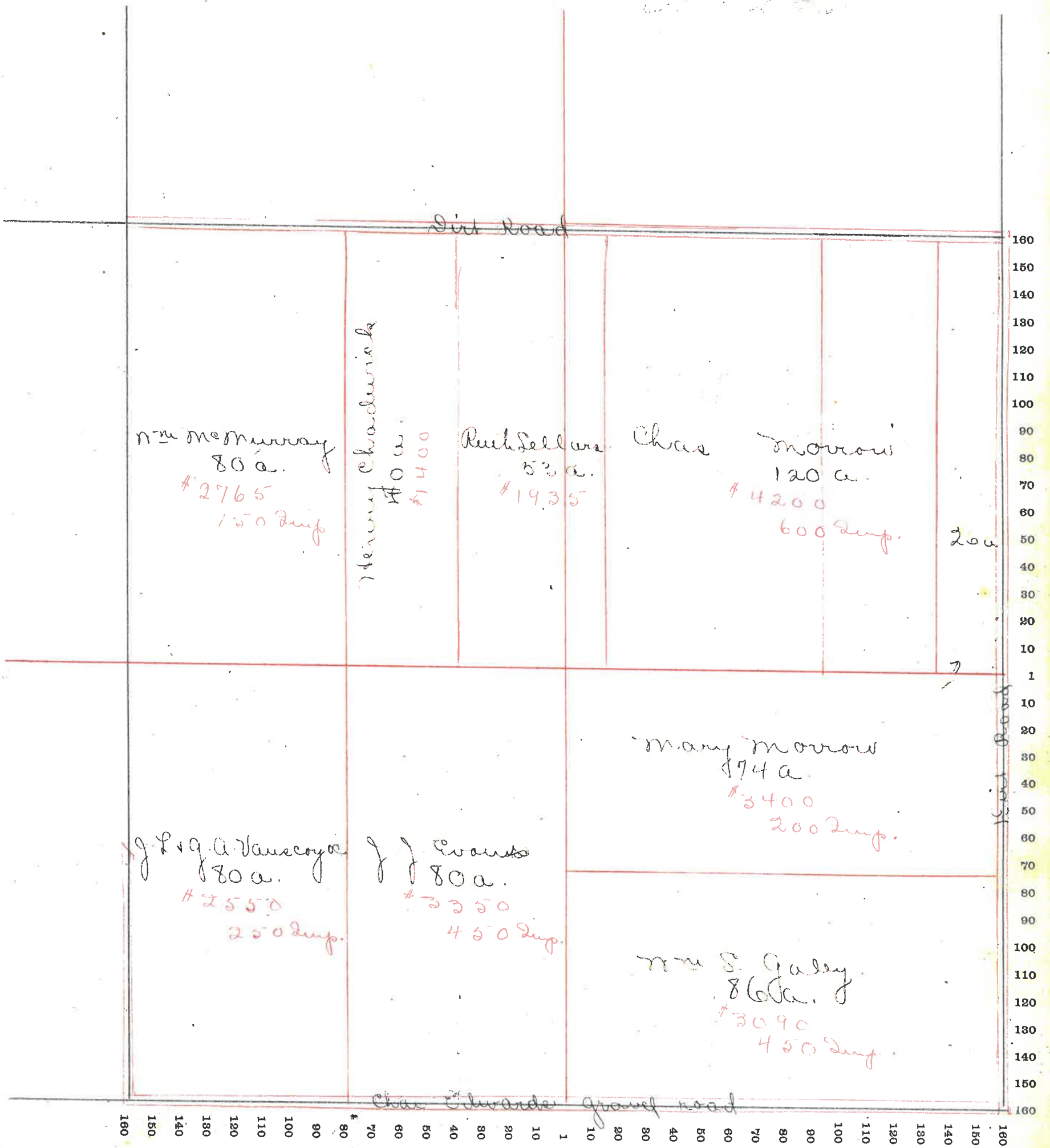
NAMES OF OWNERS	Number on Plat.	DESCRIPTION	Section	Township	Range	Acres	Hundredths	Value of Land	Value of Improvements	Value of Lands and Improvements
✓ Chadwick Henry		Pt N N ¹ / ₄	14	18	4	40		1400		1400
✓ Evans J. J.		Pt S N ¹ / ₄	14	18	4	80		3350	450	3800
✓ Galey W. S.		Pt S E ¹ / ₄	14	18	4	86		3090	450	3540
✓ Howlow Mary		Pt E ¹ / ₂	14	18	4	100	66	3400	200	3600
✓ Howlow Chad		Pt N. E. ¹ / ₄	14	18	4	120		4200	600	4800
✓ Mc Murray Wm		Pt N. N. ¹ / ₄	14	18	4	80		2765	150	2915
✓ Sellers Ruth		Pt N ¹ / ₂	14	18	4	53	42	1935		1935
✓ Vauseyoc J. L. & G. A.		Pt S N ¹ / ₄	14	18	4	80		2550	250	2800
						646		2690		

23 32.90

SECTION No. 14

Congressional Township No. 18, R. 4

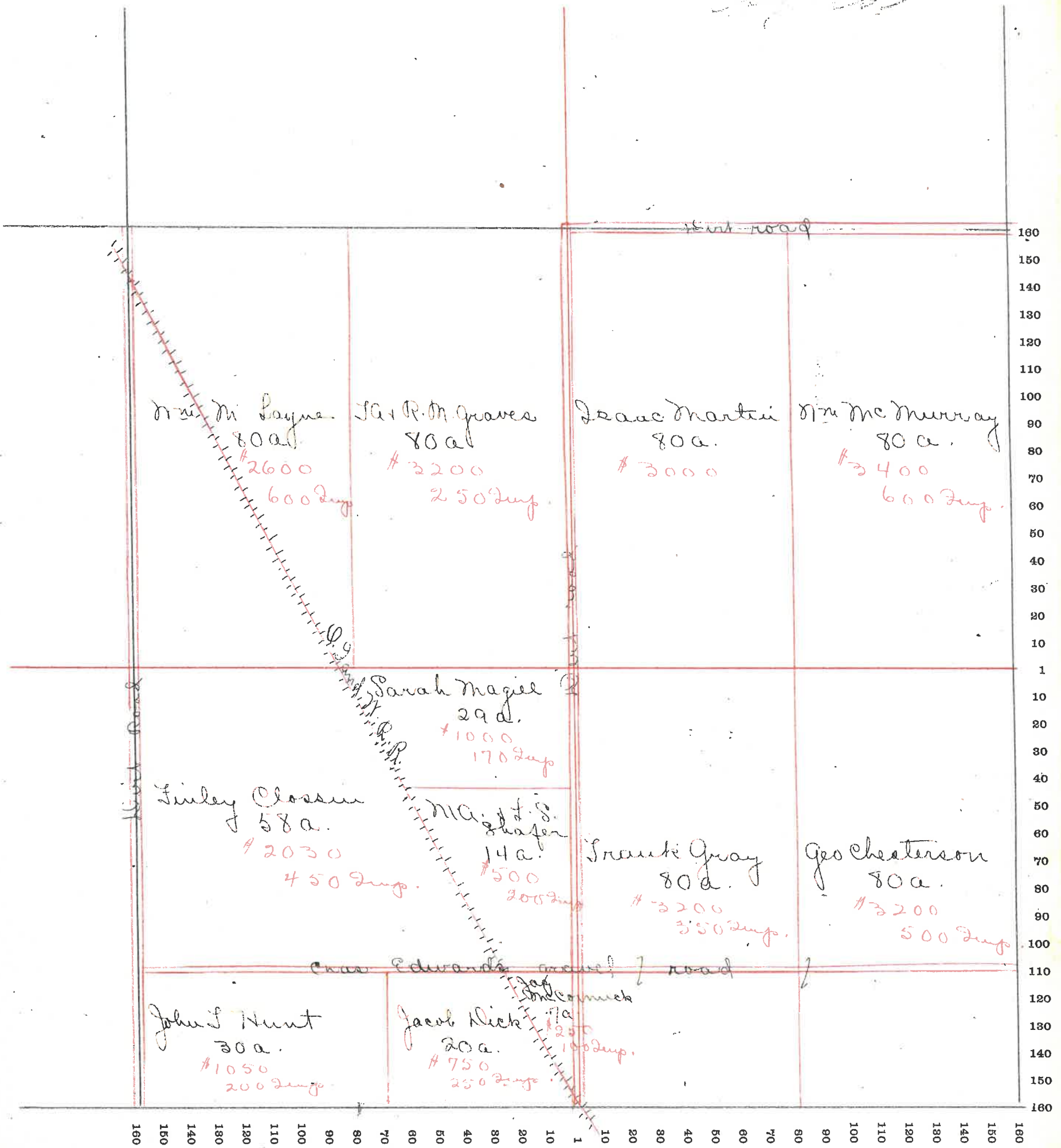
SCALE---Forty rods to an inch, or ten rods to a space, Congress Land, which is one mile square for a section.
Number of acres in this Section, according to the United States Survey.....



SECTION No. 15

Congressional Township No. 18, R. 4

SCALE---Forty rods to an inch, or ten rods to a space, Congress Land, which is one mile square for a section.
Number of acres in this Section, according to the United States Survey.....



MONTGOMERY COUNTY, INDIANA, 190

Assessor's Plat-Book for

Township, No. _____

VIQUESNEY PRINTING CO., TERRE HAUTE, IND.

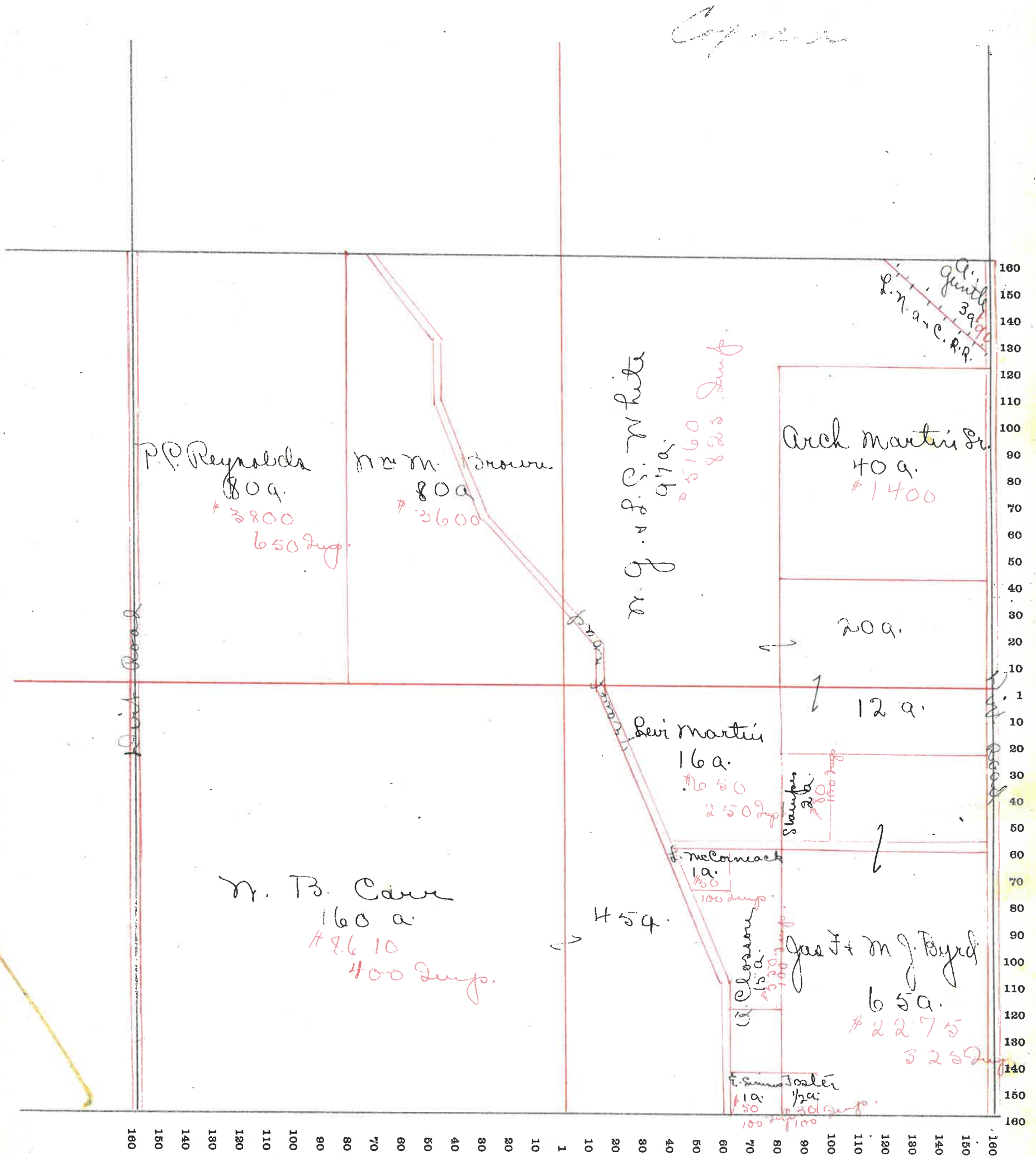
NAMES OF OWNERS	Number on Plat.	DESCRIPTION	Section	Township	Range	Acres	Hundredths	Value of Land	Value of Improvements	Value of Lands and Improvements
✓ Brown Mrs M.		Pt N. N. 1/4	16	18	4	80		3600		3600
✓ Byrd J. & M. J.		Pt S. E. 1/4	16	18	4	65		2275	325	2600
✓ Carr M. B.		Pt S. 1/2	16	18	4	205		8610	400	9010
✓ Clason A.		Pt S. E. 1/4	16	18	4	15		550	100	650
✓ Foster		Pt S. E. 1/4	16	18	4		50	30	100	130
✓ Guntle P.		Pt N. E. 1/4	16	18	4	3		90		90
✓ Martin Levi		Pt S. E. 1/4	16	18	4	16		650	250	900
✓ Martin Arch Sr.		Pt N. E. 1/4	16	18	4	40		1400		1400
✓ McCormick L.		Pt S. E. 1/4	16	18	4	1		50	100	150
✓ Reynolds P. P.		Pt N. N. 1/4	16	18	4	80		3800	650	4450
✓ Lewis Enoch		Pt S. E. 1/4	16	18	4	1		50	100	150
✓ Stamps		Pt S. E. 1/4	16	18	4	2		80	100	180
✓ White W. G. & L. P.		Pt N. E. 1/4	16	18	4	97		5160	825	5985

27 49.50

SECTION No. 16

Congressional Township No. 18, R. 4

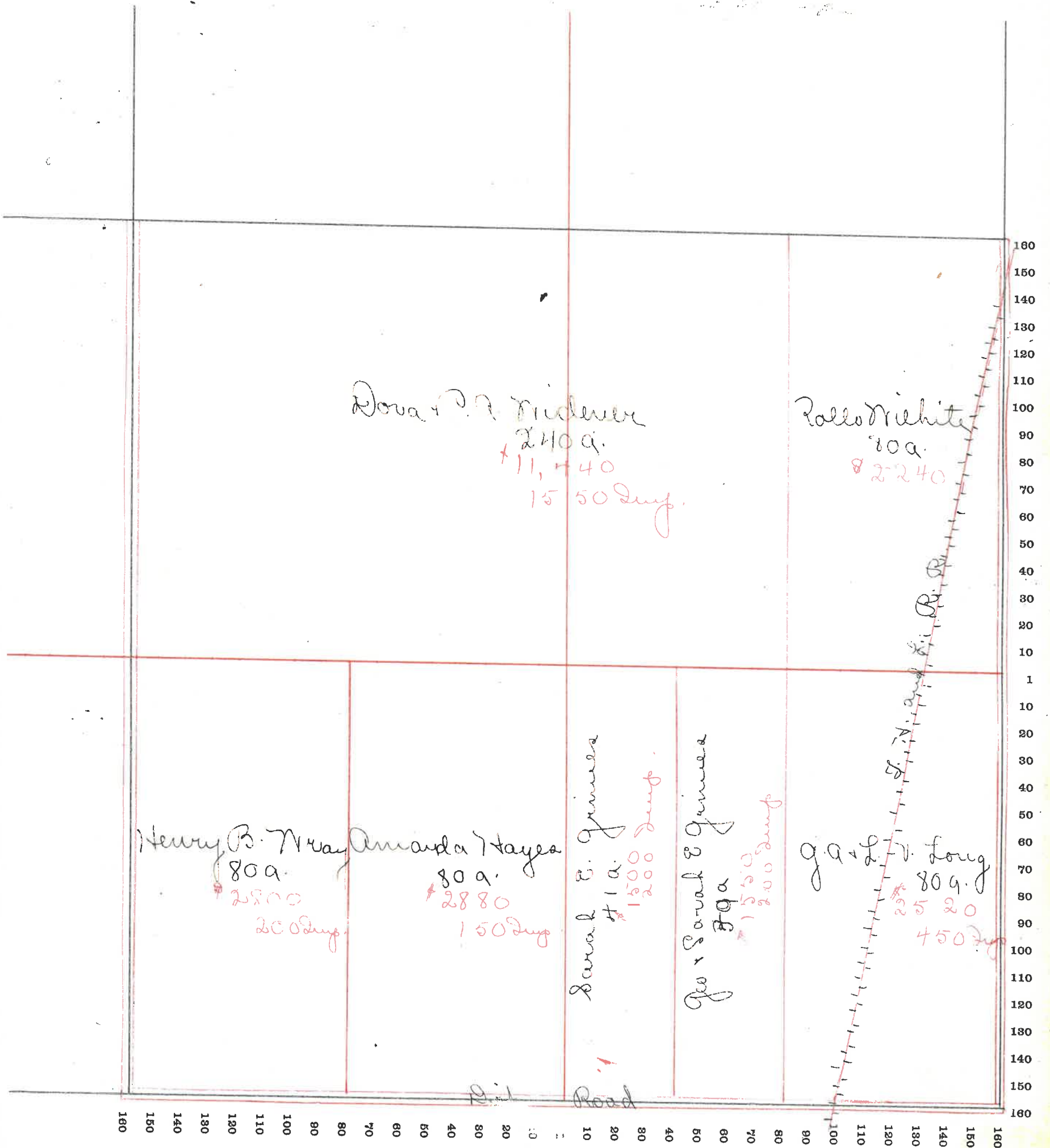
SCALE---Forty rods to an inch, or ten rods to a space, Congress Land, which is one mile square for a section.
Number of acres in this Section, according to the United States Survey



SECTION No. 17

Congressional Township No. 18, R. 4

SCALE---Forty rods to an inch, or ten rods to a space, Congress Land, which is one mile square for a section.
Number of acres in this Section, according to the United States Survey.....



MONTGOMERY COUNTY, INDIANA, 190

Assessor's Plat-Book for

Township, No.

VIQUESNEY PRINTING CO., TERRE HAUTE, IND.

NAMES OF OWNERS	Number on Plat.	DESCRIPTION	Section	Township	Range	Acres	Hundredths	Value of Land	Value of Improve-ments	Value of Lands and Improve-ments
✓ Galey Sam		Pt S. N ¹ / ₄	18	18	4	115		4000		4000
✓ Gelliland Lydia		Pt N. N ¹ / ₄	18	18	4	58		2140	600	2740
✓ Johnson Theodore		Pt S. N ¹ / ₄	18	18	4	47		1500		1500
✓ Smith John N.		Pt S. E ¹ / ₄	18	18	4	280		3440	800	4240
✓ Smith John N.		Pt E 1/2	18	18	4	180		7500	600	8100
✓ Mason M. M.		Pt N ¹ / ₂	18	18	4	153		5660	800	6460
						523				

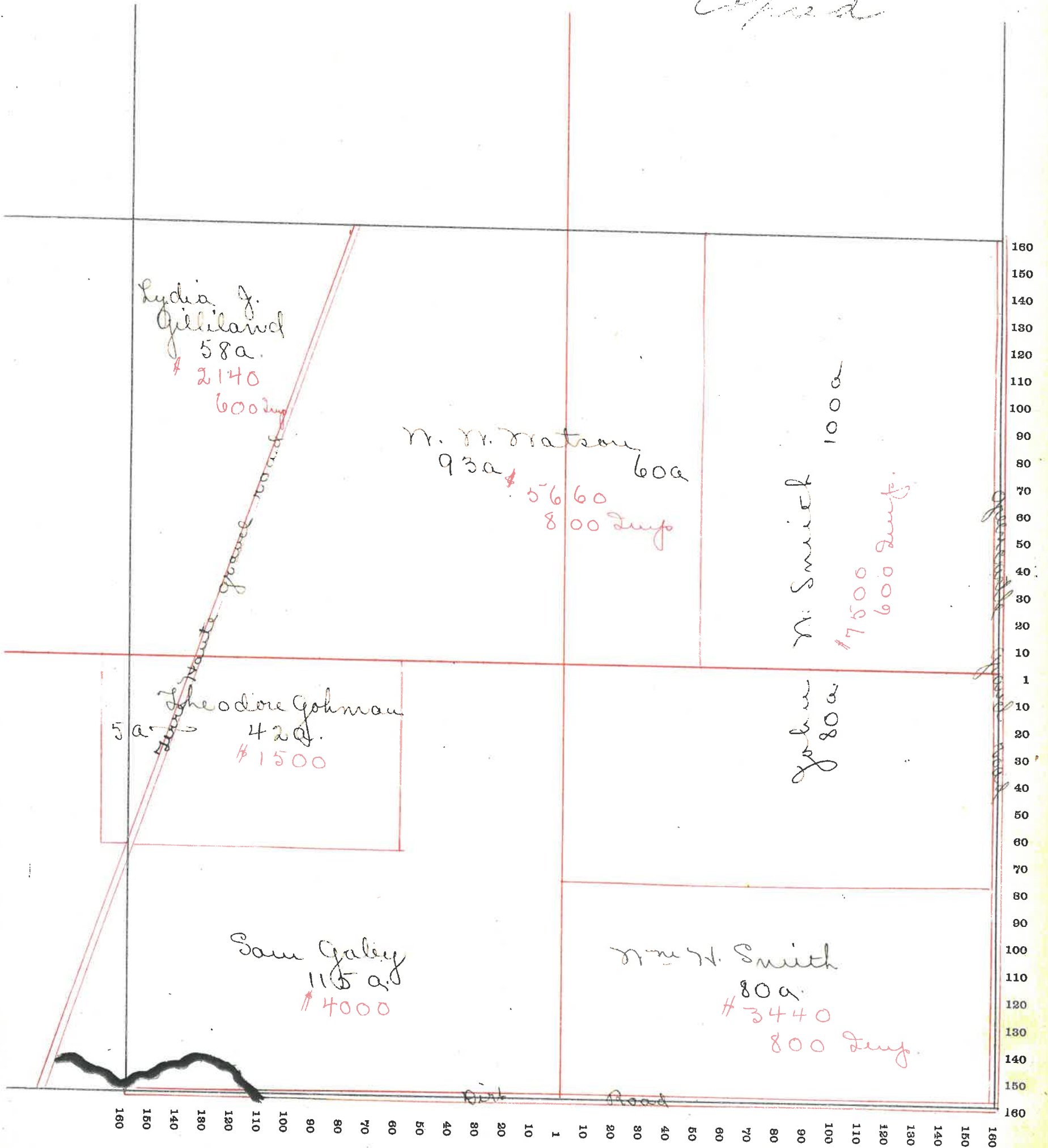
31 9825

SECTION No. 18

Congressional Township No. 18, R. 4

SCALE---Forty rods to an inch, or ten rods to a space, Congress Land, which is one mile square for a section.
Number of acres in this Section, according to the United States Survey.....

Copied



MONTGOMERY COUNTY, INDIANA, 190

Assessor's Plat-Book for Union Township, No.

VIOUESNEY PRINTING CO., TERRE HAUTE, IND.

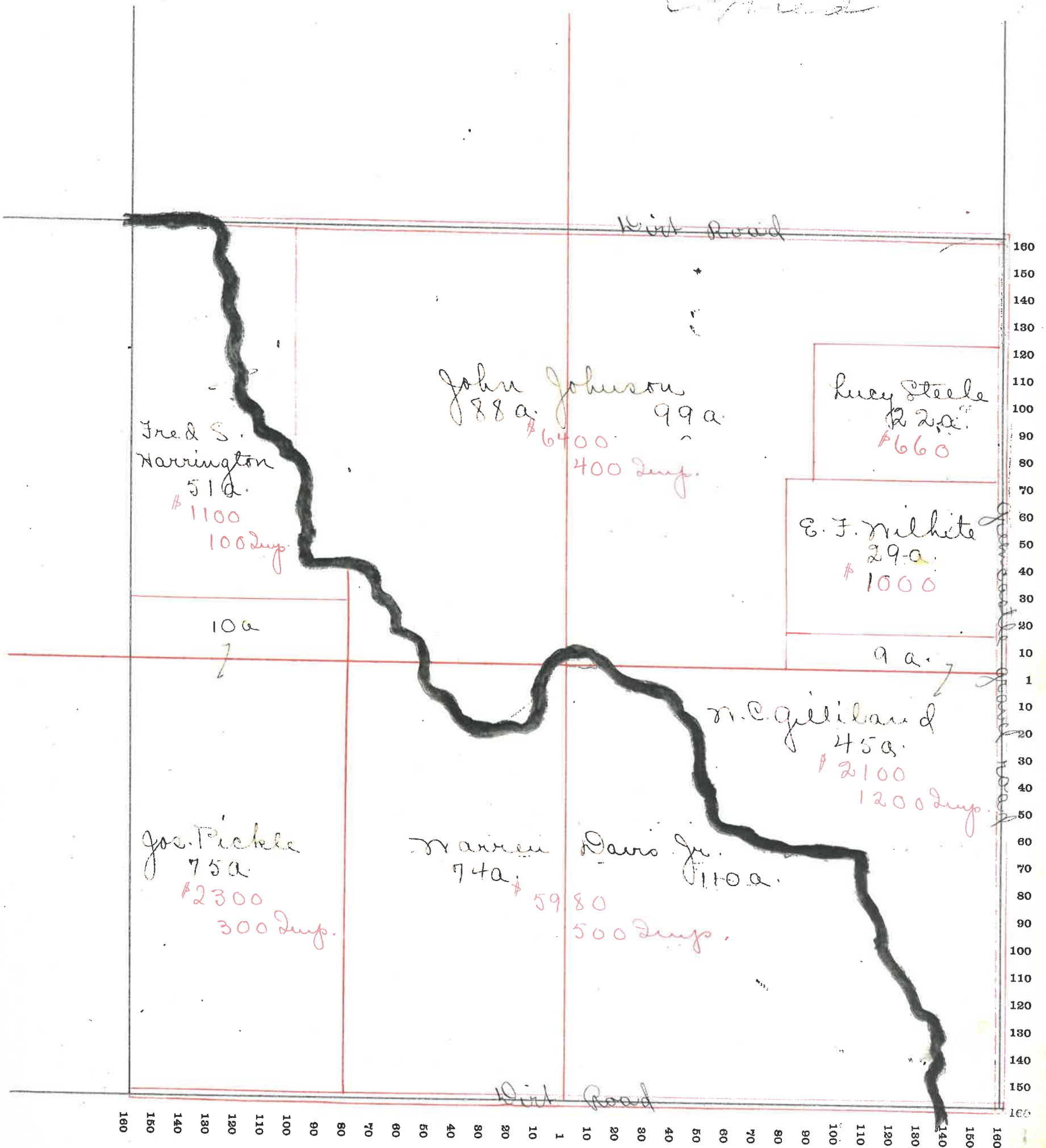
NAMES OF OWNERS	Number on Plat.	DESCRIPTION	Section	Township	Range	Acres	Hundredths	Value of Land	Value of Improvements	Value of Lands and Improvements
✓ Davis Warren Jr		Pt S 1/2	19	18	4	184	22	5980	500	6480
✓ Gilliland W. C.		Pt E 1/2	19	18	4	54	50	2100	1200	3300
✓ Harrington Fred S		Pt N N 1/4	19	18	4	51		1100	100	1200
* Johnson John		Pt N 1/2	19	18	4	188	37	6400	400	6800
✓ Pickle Joe		Pt N 1/2	19	18	4	85		2300	300	2600
Steele Lucy		Pt N. E 1/4	19	18	4	22		660		660
✓ Milhite E. H.		Pt N. E 1/4	19	18	4	29		1000		1000
						613				

SECTION No. 19

Congressional Township No. 18, R. 4

SCALE---Forty rods to an inch, or ten rods to a space, Congress Land, which is one mile square for a section.
Number of acres in this Section, according to the United States Survey.....

Cypress



MONTGOMERY COUNTY, INDIANA, 190

Assessor's Plat-Book for _____ Township, No. _____

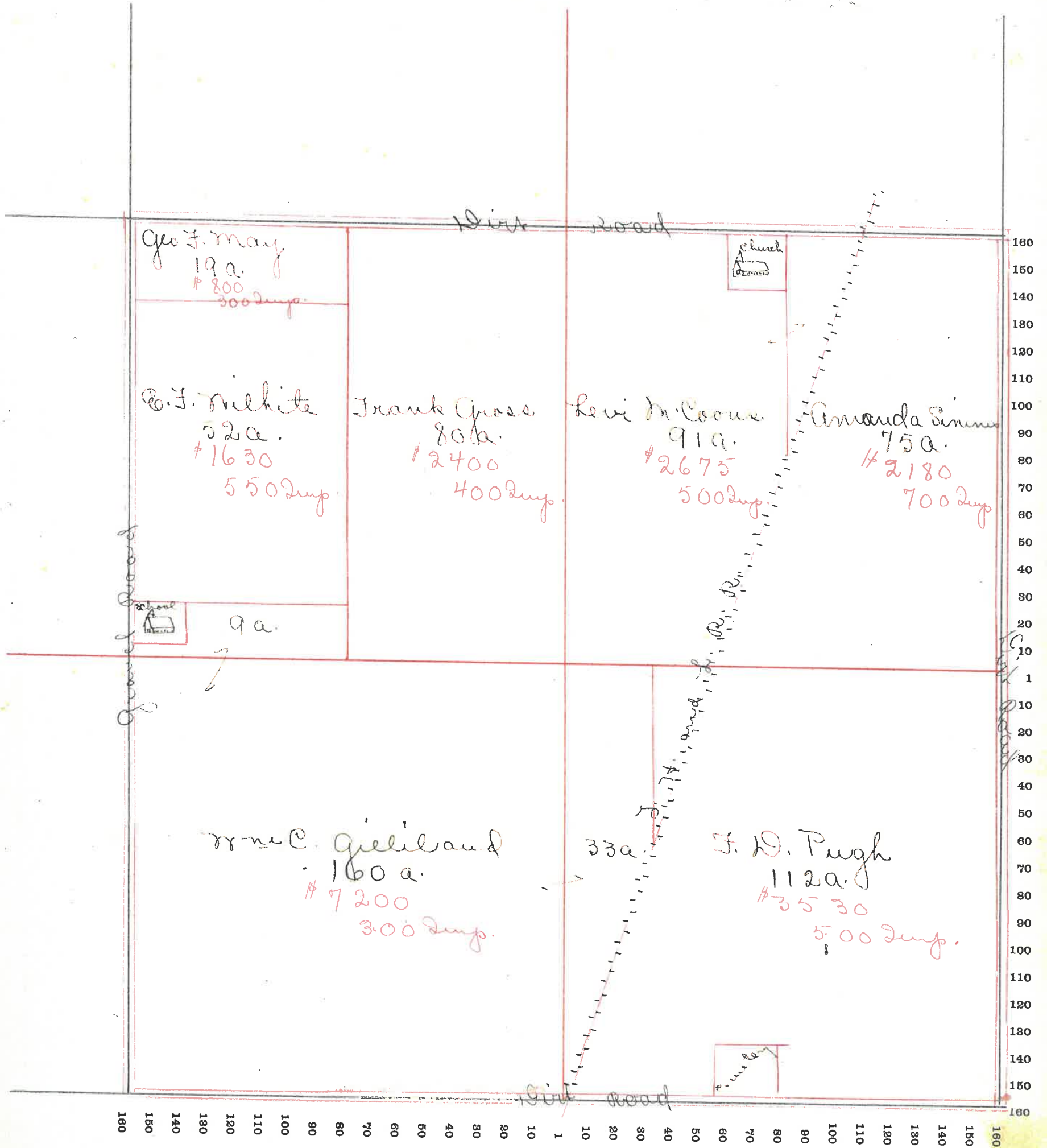
VIQUESNEY PRINTING CO., TERRE HAUTE, IND.

NAMES OF OWNERS	Number on Plat.	DESCRIPTION	Section	Township	Range	Acres	Hundredths	Value of Land	Value of Improvements	Value of Lands and Improvements
✓ Coons Levi M		Pt n. e 1/4	20	18	4	91.50	2675	400	3075	
✓ Gilliland M. C.		Pt	20	18	4	102	7200	300	7500	
✓ Gross Frank		Pt n. n 1/4	20	18	4	80	2400	400	2800	
✓ May Geo. F.		Pt n. n 1/4	20	18	4	19	800	300	1100	
✓ Pugh F. D.		Pt s. e 1/4	20	18	4	112	753530	500	4030	
✓ Squires Amanda		Pt n. e 1/4	20	18	4	75	112180	700	2880	
✓ Milhite E. J.		Pt n. n 1/4	20	18	4	52	1630	550	2180	
<div style="display: flex; justify-content: space-between; margin-top: 10px;"> 35 sh. 29 </div>										

SECTION No. 20

Congressional Township No. 18, R. 4

SCALE---Forty rods to an inch, or ten rods to a space, Congress Land, which is one mile square for a section.
Number of acres in this Section, according to the United States Survey.....



MONTGOMERY COUNTY, INDIANA, 190

Assessor's Plat-Book for

Township, No.

VIQUESNEY PRINTING CO., TERRE HAUTE, IND.

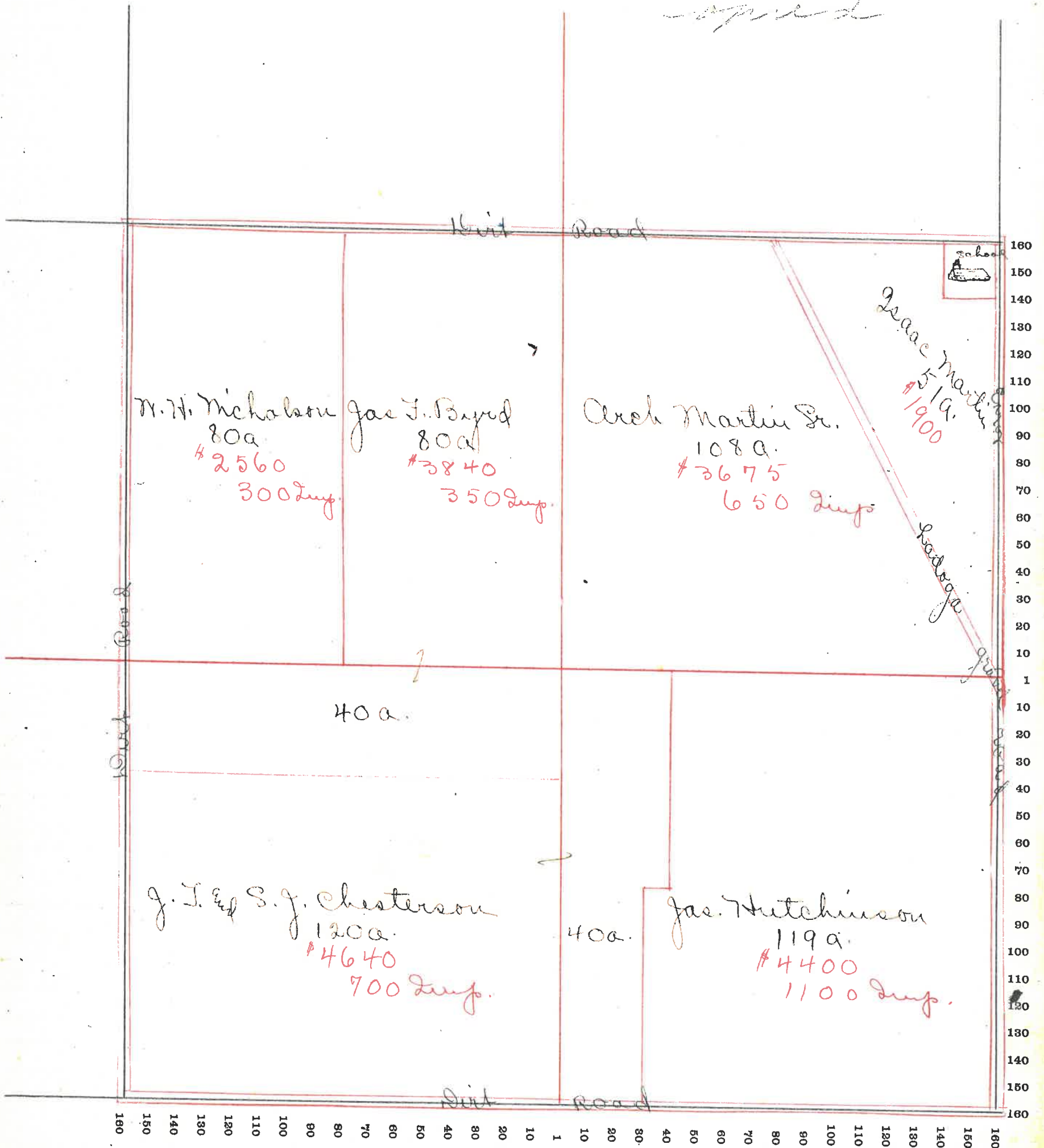
NAMES OF OWNERS	Number on Plat.	DESCRIPTION	Section	Township	Range	Acres	Hundredths	Value of Land	Value of Improvements	Value of Lands and Improvements
✓ Byrd Jas F.		Pl N. W. 1/4 S. 21 1/4	21	18	4	120		3840	350	4190
✓ Chesterton J. S. J.		Pl S 1/2	21	18	4	160		4640	700	5340
✓ Hutchison Jas		Pl S E 1/4	21	18	4	120	50	4400	1100	5500
✓ Martin Arch		Pl N. E 1/4	21	18	4	108		3675	650	4325
✓ Martin Isaac		Pl N E 1/4	21	18	4	51	24	1900		1900
✓ Nicholson Dr. W.		Pl N. W. 1/4	21	18	4	80		2560	300	2860
								4015	2100	

37 3458

SECTION No. 21

Congressional Township No. 18, R. 4

SCALE---Forty rods to an inch, or ten rods to a space, Congress Land, which is one mile square for a section.
Number of acres in this Section, according to the United States Survey.....



MONTGOMERY COUNTY, INDIANA, 190

Assessor's Plat-Book for

Township, No.

VIQUESNEY PRINTING CO., TERRE HAUTE, IND.

NAMES OF OWNERS	Number on Plat.	DESCRIPTION	Section	Township	Range	Acres	Hundredths	Value of Land	Value of Improve-ments	Value of Lands and Improve-ments
✓ Dick Jacob Co.		Pt n. 1/2	22	18	4	160		5600		5600
✓ Mason Walter Q.		Pt n n/4	22	18	4	40		1320	150	1470
✓ Martin Arch Jr		Pt n n/4	22	18	4	40		1440	350	1790
✓ Markley Geo		Pt S E 1/4	22	18	4	66	30	2110	400	2510
✓ Massing John		Pt n E 1/4	22	18	4	80		2800	350	3150
✓ Mack Jas B.		Pt S 1/2	22	18	4	220		8240	800	9040
✓ Smith and Dickworth		Pt S E 1/4	22	18	4	34		1020		1020
						640		2530	2050	

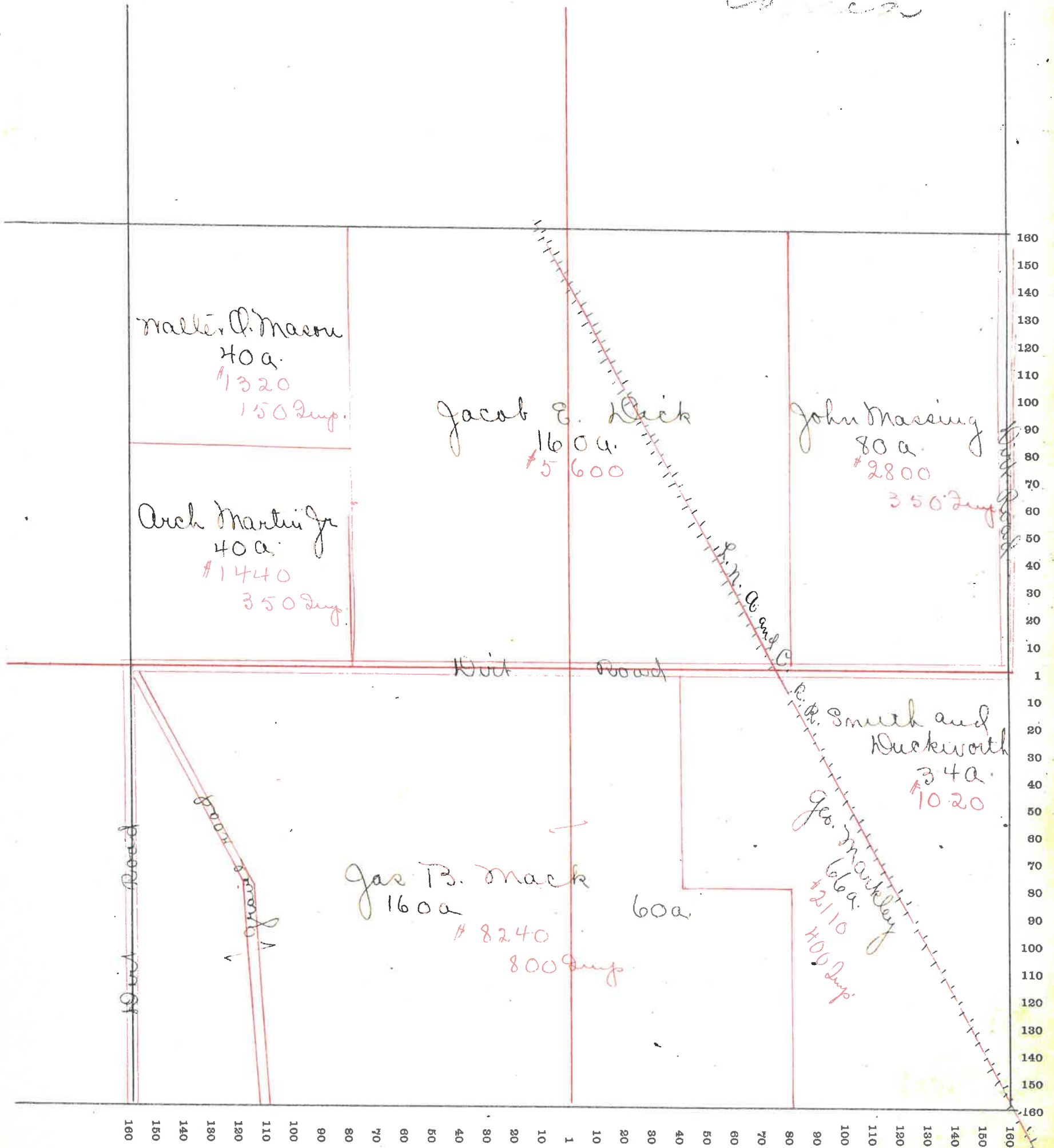
39 35.21

SECTION No. 22

Congressional Township No. 18, R. 4

SCALE---Forty rods to an inch, or ten rods to a space, Congress Land, which is one mile square for a section.
Number of acres in this Section, according to the United States Survey.....

Carried



MONTGOMERY COUNTY, INDIANA, 190

Assessor's Plat-Book for Union Township, No.

VIQUESNEY PRINTING CO., TERRE HAUTE, IND.

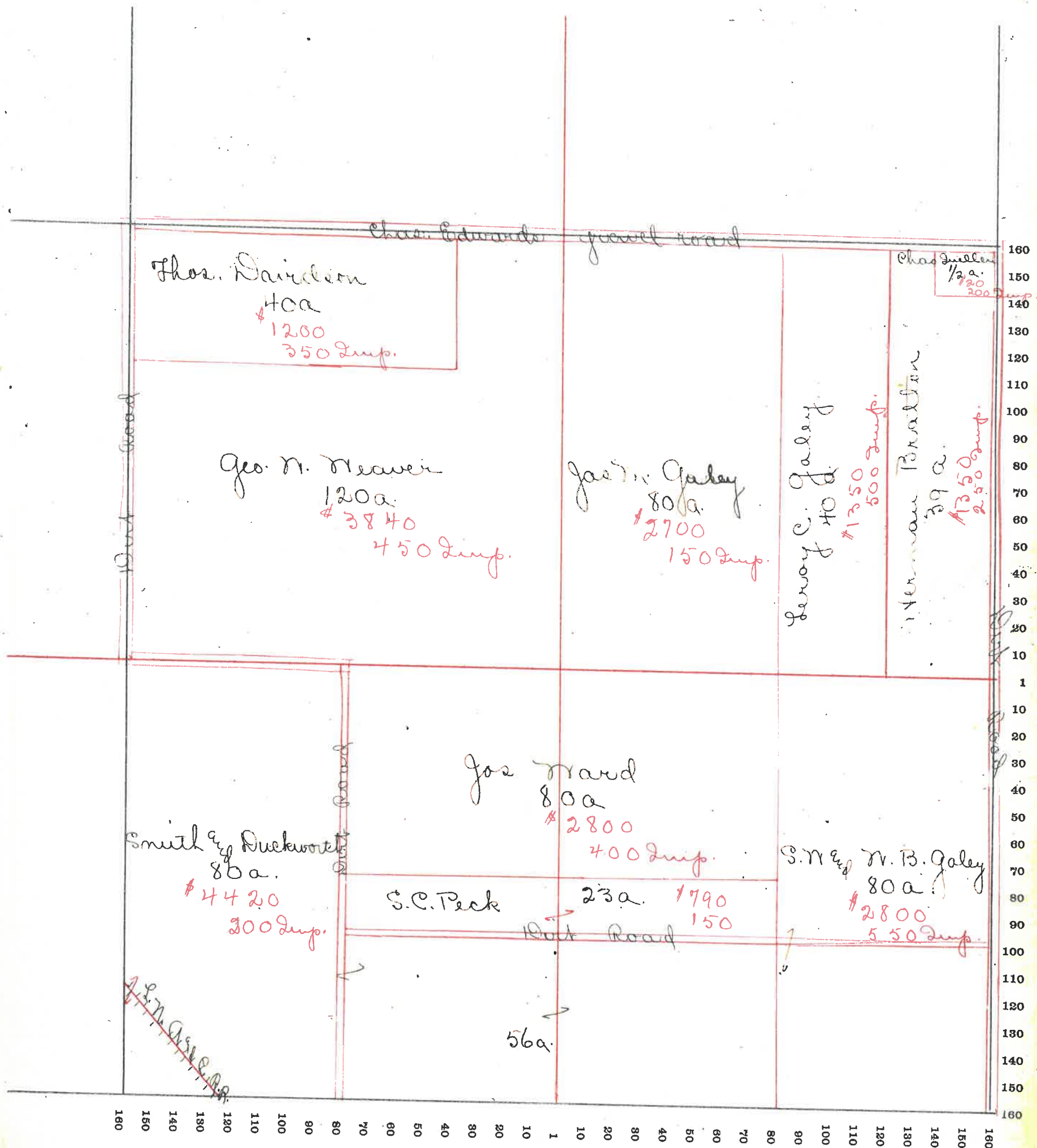
NAMES OF OWNERS	Number on Plat.	DESCRIPTION	Section	Township	Range	Acres	Hundredths	Value of Land	Value of Improvements	Value of Lands and Improvements
✓ Broton Norman		Pt n. e 1/4	23	18	4	39	50	1350	250	1600
✓ Davidson Thos		Pt n. n 1/4	23	18	4	40		1200	350	1550
✓ Galey Jas M.		Pt n. e 1/4	23	18	4	80		2700	150	2850
✓ Galey Mary M. B.		Pt s e 1/4	23	18	4	80		2800	550	3350
✓ Galey Leroy C.		Pt n. e 1/4	23	18	4	40		1350	500	1850
✓ Peck D. C.		Pt s 1/2	23	18	4	23	50	790	150	940
✓ Guillen Chas		Pt n. e 1/4	23	18	4		50	20	200	220
✓ Maid Jas.		Pt s 1/2	23	18	4	80		2800	400	3200
✓ Weaver Geo N.		Pt n n 1/4	23	18	4	120		3840	450	4290
✓ Smith & Duckworth		Pt s 1/2	23	18	4	136		4420	200	4620
						<u>639</u>				

33.28 41

SECTION No. 23

Congressional Township No. 18, R. 4

SCALE---Forty rods to an inch, or ten rods to a space, Congress Land, which is one mile square for a section.
Number of acres in this Section, according to the United States Survey.....



MONTGOMERY COUNTY, INDIANA, 190

Assessor's Plat-Book for

Township, No.

VIQUESNEY PRINTING CO., TERRE HAUTE, IND.

NAMES OF OWNERS	Number on Plat.	DESCRIPTION	Section	Township	Range	Acres	Hundredths	Value of Land	Value of Improvements	Value of Lands and Improvements
✓ Crave Ann E.		Pt N.E. 1/4	24	18	4	5		140		140
✓ Galey S. W.		Pt S.W. 1/4	24	18	4	80		2800	700	3500
✓ Galey S. W. & N.S.		Pt S.W. 1/4	24	18	4	80		2800		2800
✓ Lips Catherine		Pt N.E. 1/4	24	18	4	60		1600		1600
✓ Martin Arch						235		7660	900	8560
✓ Zuelen Nettie		Pt N. 1/2	24	18	4	100		4000	800	4800
✓ Vauseyoe Elphie		Pt N.E. 1/4	24	18	4	40		1240		1240

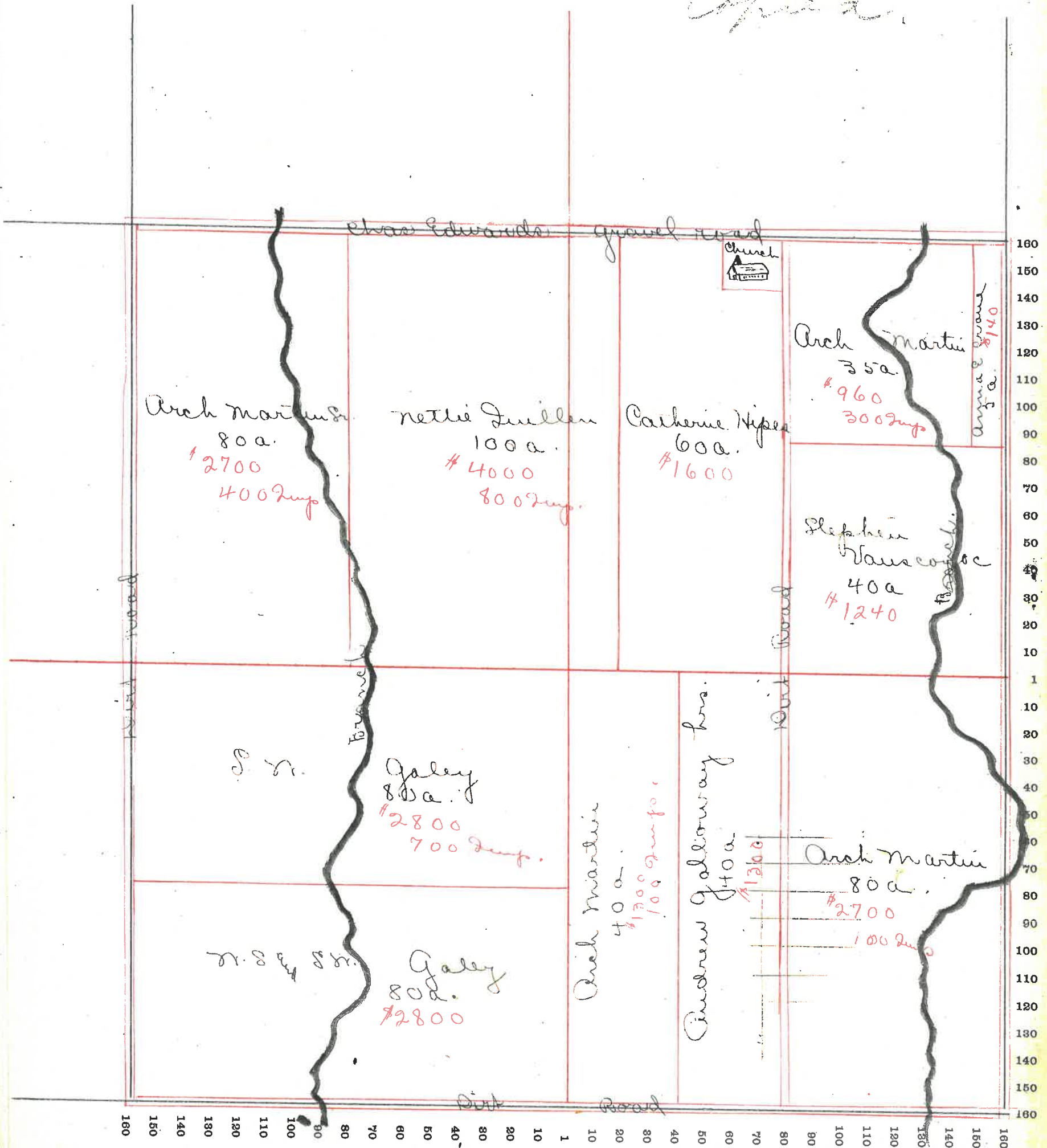
3857 43

SECTION No. 24

Congressional Township No. 18, R. 4

SCALE---Forty rods to an inch, or ten rods to a space, Congress Land, which is one mile square for a section.
Number of acres in this Section, according to the United States Survey

Copied



MONTGOMERY COUNTY, INDIANA, 190

Assessor's Plat-Book for _____ Township, No. _____

VIQUESNEY PRINTING CO., TERRE HAUTE, IND.

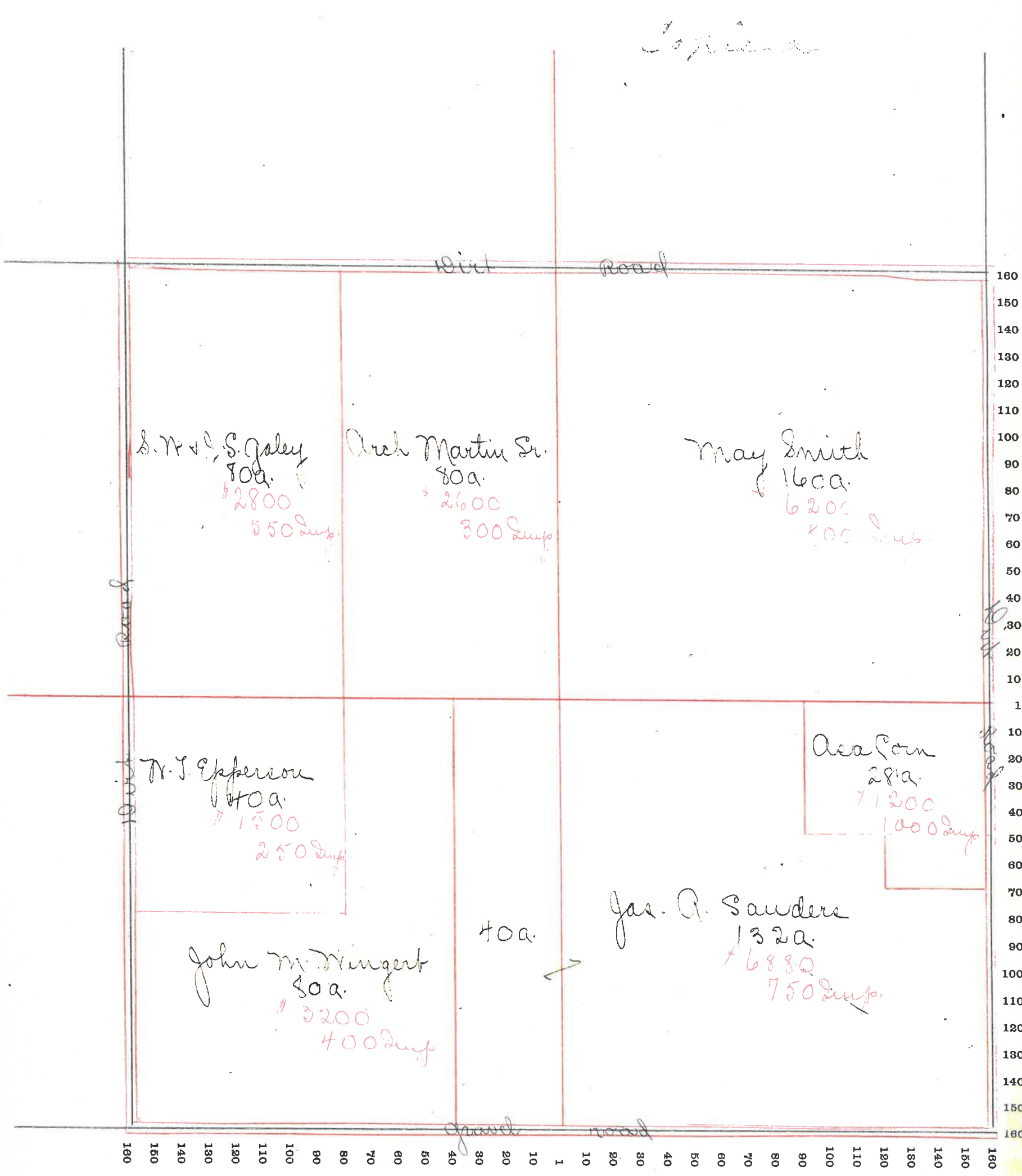
NAMES OF OWNERS	Number on Plat.	DESCRIPTION	Section	Township	Range	Acres	Hundredths	Value of Land	Value of Improvements	Value of Lands and Improvements
✓ Tom Asa		Pl S. E 1/4	25	18	4	28		1200	1000	2200
✓ Esperson W. J.		Pl S W 1/4	25	18	4	40		1500	250	1750
✓ Galey S. W. & F. S.		Pl N N 1/4	25	18	4	80		2800	550	3350
✓ Martin Arch A. Sr.		Pl N N 1/4	25	18	4	80		2600	300	2900
✓ Sanders Jas A.		Pl S 1/2 E 1/4	25	18	4	172		6880	750	7630
✓ Smith Wm		N. E 1/4	25	18	4	160		6200	800	7000
✓ Mungert John M.		Pl S W 1/4	25	18	4	80		3200	400	3600
						40		24150	4050	

45 39 76

SECTION No. 25

Congressional Township No. 18, R. 4

SCALE---Forty rods to an inch, or ten rods to a space, Congress Land, which is one mile square for a section.
Number of acres in this Section, according to the United States Survey.....



MONTGOMERY COUNTY, INDIANA, 190

Assessor's Plat-Book for

Union

Township, No.

VIQUESNEY PRINTING CO., TERRE HAUTE, IND.

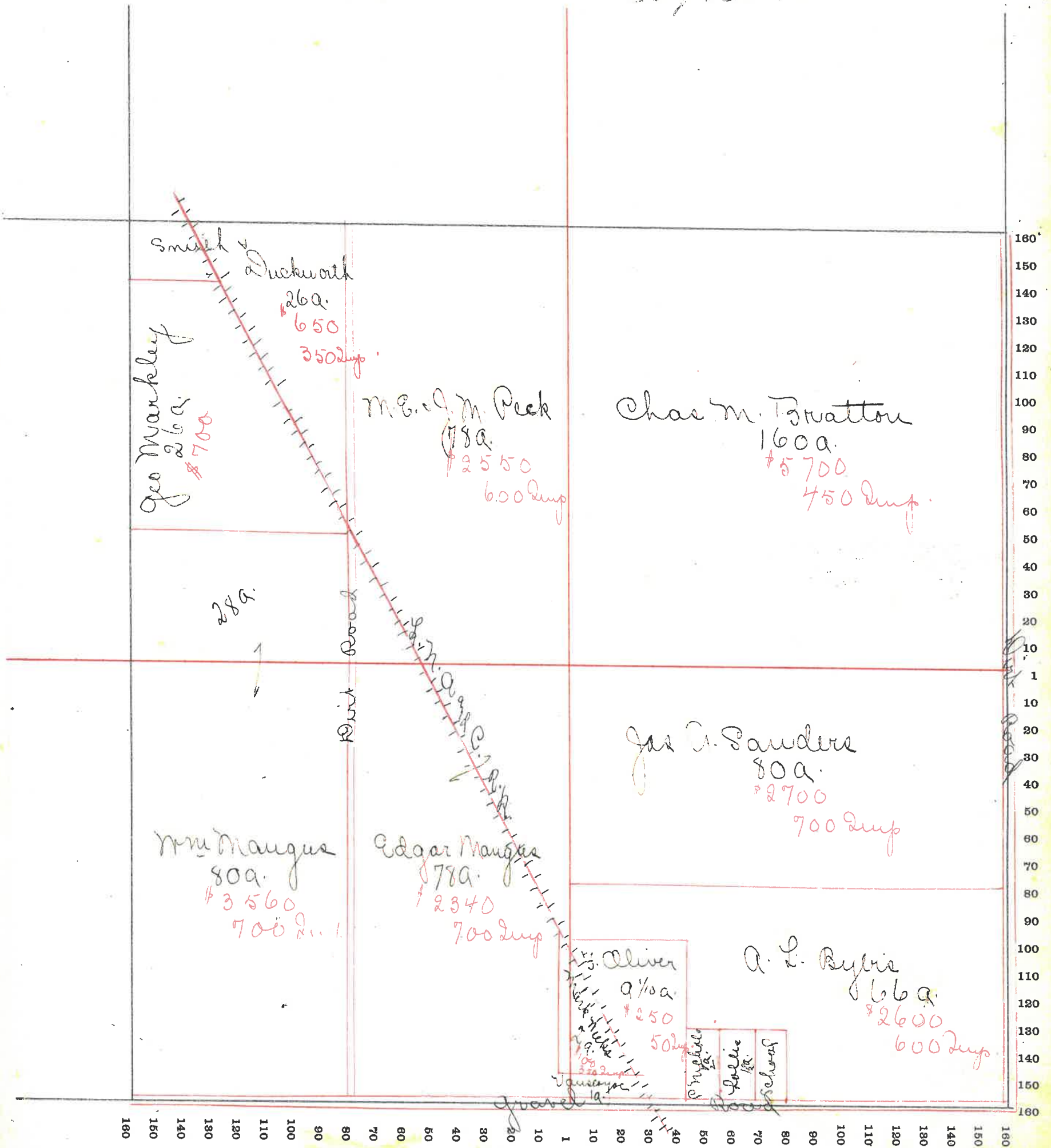
NAMES OF OWNERS	Number on Plat.	DESCRIPTION	Section	Township	Range	Acres	Hundredths	Value of Land	Value of Improvements	Value of Lands and Improvements
✓ Poyers A. L.		Plat S E 1/4	26	18	4	66	23	2600	600	3200
✓ Poynton Chas M.		Plat N E 1/4	26	18	4	160		5700	450	6150
✓ Hollis W. & M.		Plat S E 1/4	26	18	4	1	50	50	60	110
✓ Markley Geo.		Plat N W 1/4	26	18	4	26		700		700
✓ Mangus W. M.		Plat W 1/2	26	18	4	108	95	3560	700	4260
✓ Mangus E. C.		Plat S W 1/4	26	18	4	78	50	2340	700	3040
✓ Nichols S.		Plat S E 1/4	26	18	4	1	50	60	30	90
✓ Oliver Frank		Plat S S 1/4	26	18	4	9	10	250	50	300
✓ Peck M. E. & M.		Plat N W 1/4	26	18	4	78	35	2550	600	3150
✓ Smith & Duckwood		Plat N W 1/4	26	18	4	26		650	350	1000
✓ Sanders Joe		Plat S E 1/4	26	18	4	80		2700	700	3400
✓ Vanscoy S. W.		Plat S E 1/4	26	18	4	1	33	50	60	110
✓ Weeks Mark		Plat S E 1/4	26	18	4	2	45	100	350	450

SECTION No. 26

Congressional Township No. 18, R. 4

SCALE--Forty rods to an inch, or ten rods to a space, Congress Land, which is one mile square for a section.
Number of acres in this Section, according to the United States Survey

Copied



MONTGOMERY COUNTY, INDIANA, 190

Assessor's Plat-Book for

Township, No.

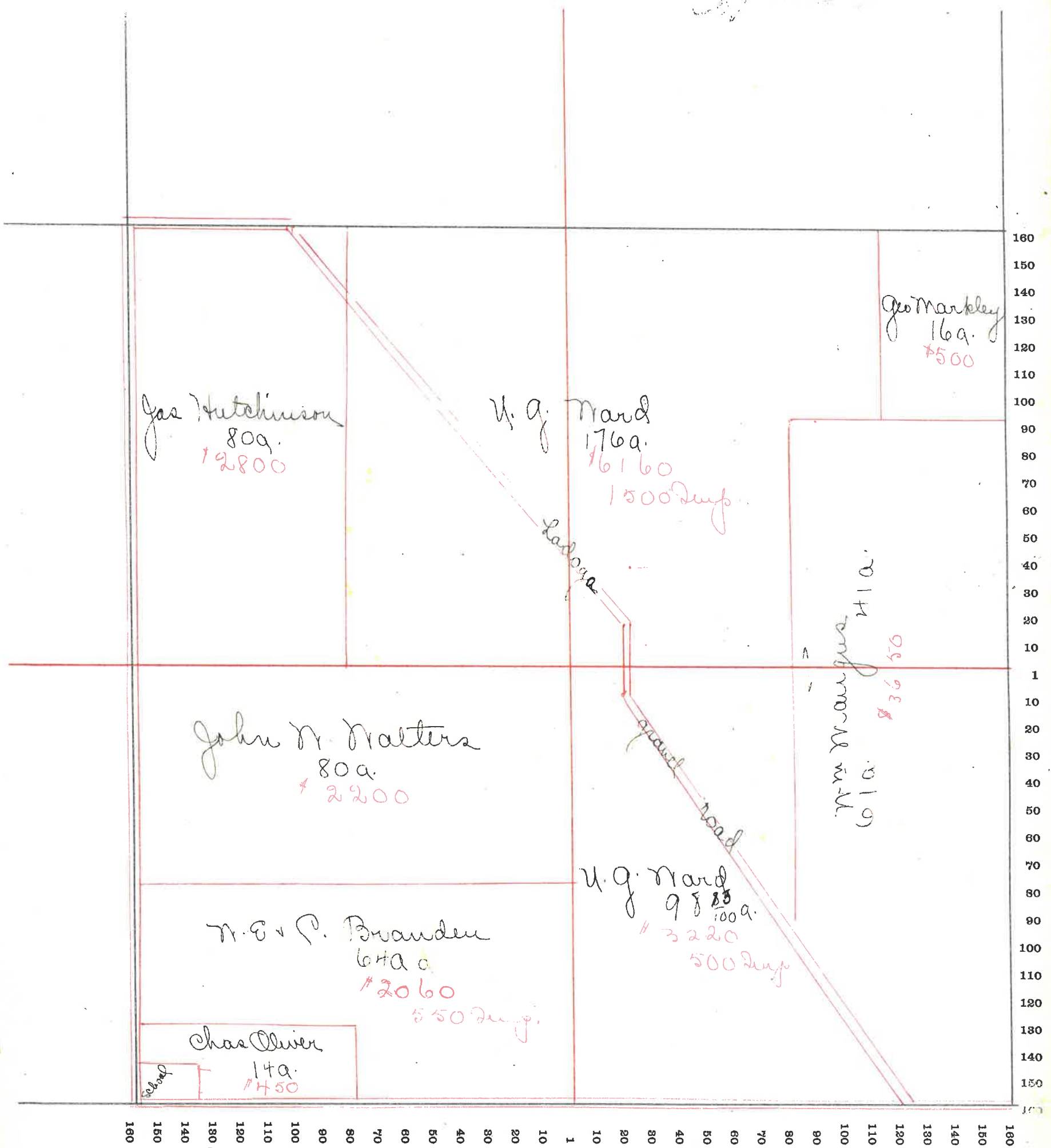
VIQUESNEY PRINTING CO., TERRE HAUTE, IND.

NAMES OF OWNERS	Number on Plat.	DESCRIPTION	Section	Township	Range	Acres	Hundredths	Value of Land	Value of Improvements	Value of Lands and Improvements
✓ Branden D. E. R.		PT S. N. 1/4	27	18	4	64	00	2060	550	2610
✓ Hutchison Jas		PT N. N. 1/4	27	18	4	80		2800		2800
✓ Mangus Mrs		PT E. 1/2	27	18	4	103	59	3650		3650
✓ Mackley Geo		PT N. 1/2 E. 1/4	27	18	4	16	75	500		500
✓ Oliver Chas		PT S. N. 1/4	27	18	4	14	50	450		450
✓ Staud N. G.		PT N. 1/2	27	18	4	176	75	6760	1500	7660
✓ " " "		PT S. 1/2 E. 1/4	27	18	4	98	13	3220	500	3720
✓ Walters J. W.		PT S. N. 1/4	27	18	4	80		2200		2200
3300										
			49							

SECTION No. 27

Congressional Township No. 18, R. 4

SCALE---Forty rods to an inch, or ten rods to a space, Congress Land, which is one mile square for a section.
Number of acres in this Section, according to the United States Survey.....



MONTGOMERY COUNTY, INDIANA, 190

Assessor's Plat-Book for Union Township, No. _____

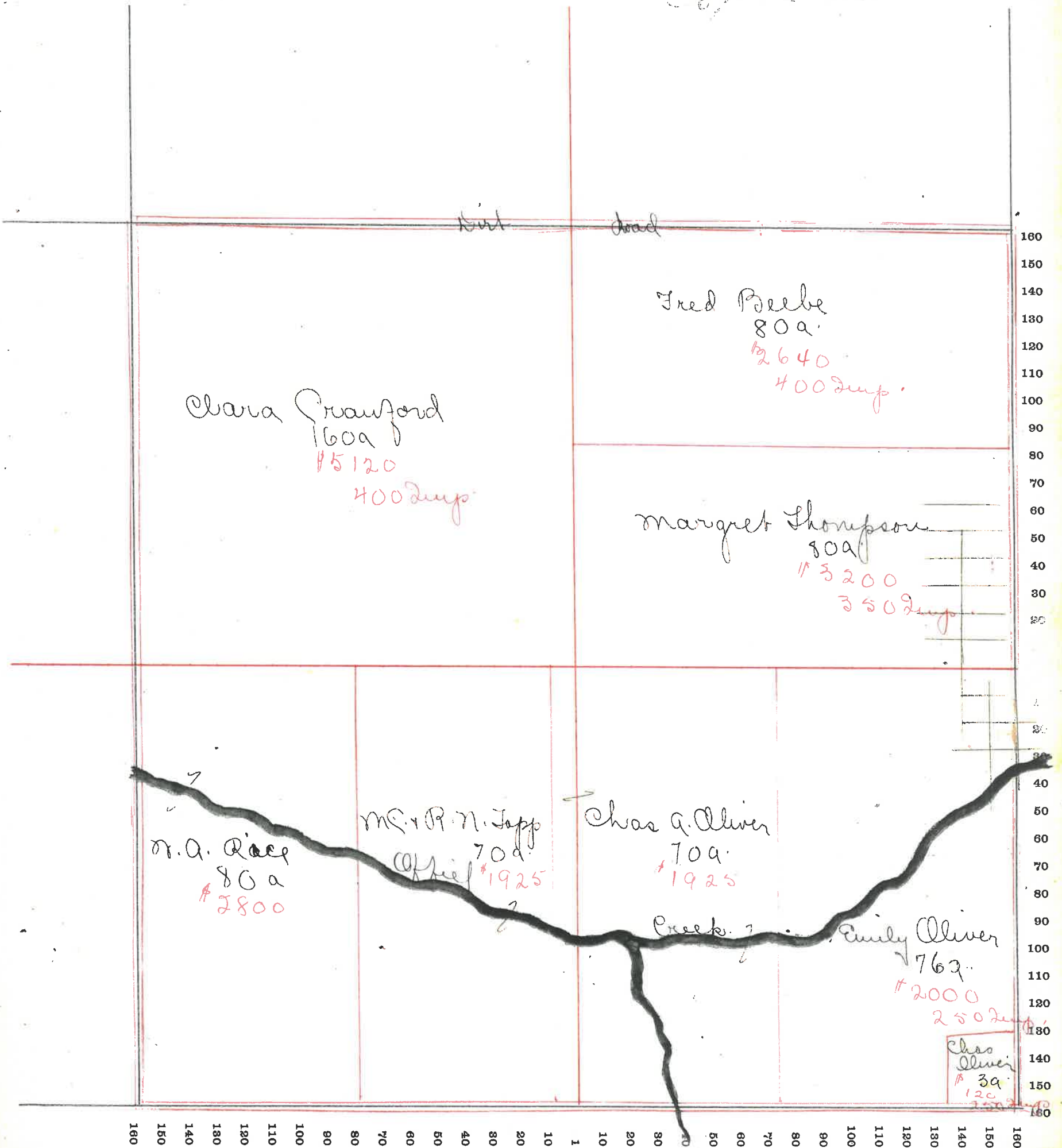
VIQUESNEY PRINTING CO., TERRE HAUTE, IND.

NAMES OF OWNERS	Number on Plat.	DESCRIPTION	Section	Township	Range	Acres	Hundredths	Value of Land	Value of Improvements	Value of Lands and Improvements
✓ Tzebe Fred		Pt n. E 1/4	28	18	4	80		2640	400	3040
✓ Crawford Clara		n. n 1/4	28	18	4	160		5120	400	5520
✓ Oliver Chas		Pt S 1/2	28	18	4	70		1925		1925
✓ " "		" S E 1/4	28	18	4	3		120	250	370
✓ Oliver Emily		Pt S E 1/4	28	18	4	76		2000	250	2250
✓ Rice W. A.		Ct S. W 1/4	28	18	4	80		2800		2800
✓ Thompson Margaret		Ct n e 1/4	28	18	4	80		3200	350	3550
✓ Laff W. C. & R. W.		Pt S n 1/4	28	18	4	70		1925		1925
51			3510							

SECTION No. 28

Congressional Township No. 18, R. 4

SCALE---Forty rods to an inch, or ten rods to a space, Congress Land, which is one mile square for a section.
Number of acres in this Section, according to the United States Survey.....



MONTGOMERY COUNTY, INDIANA, 190

Assessor's Plat-Book for _____ Township, No. _____

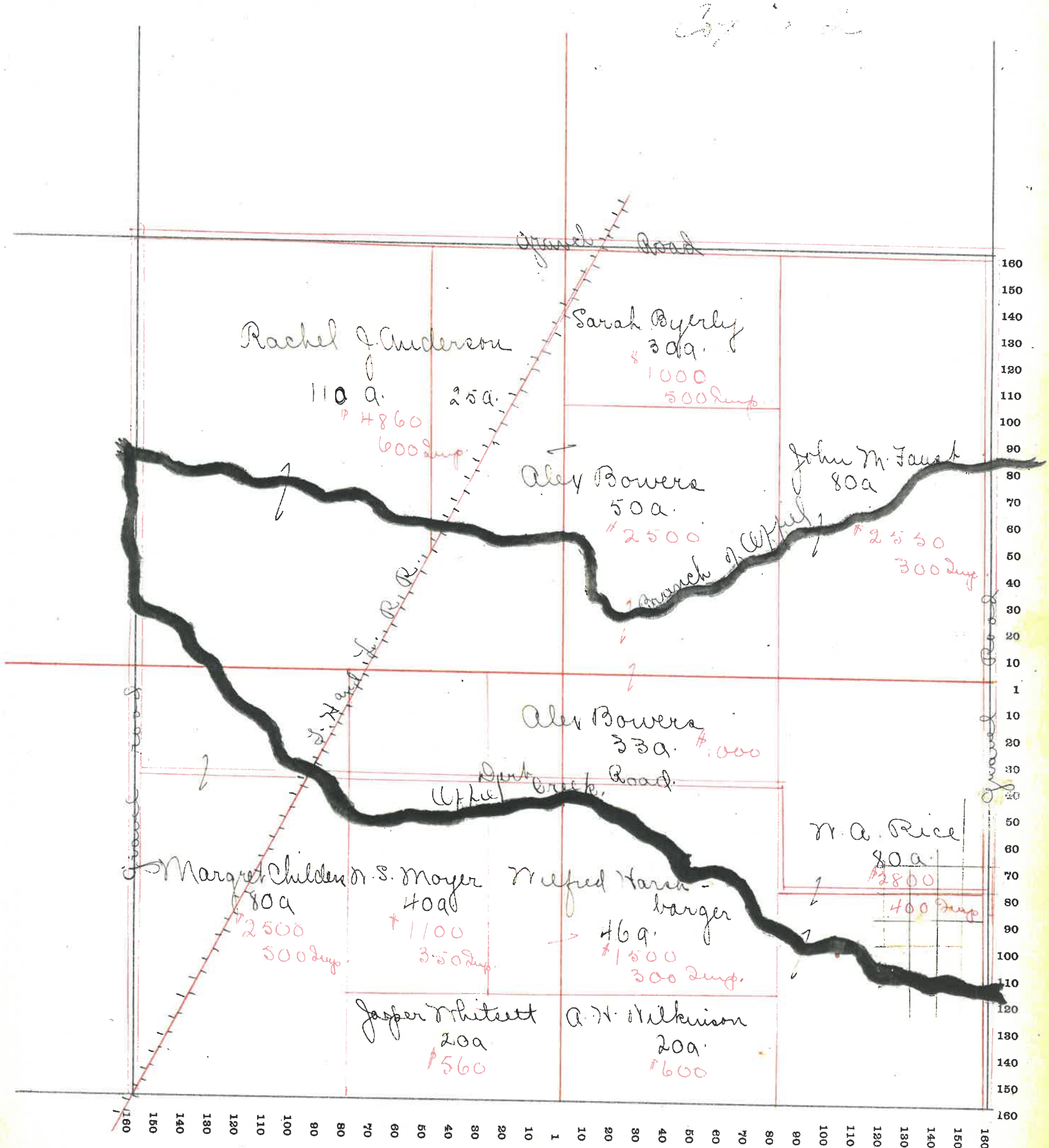
VIQUESNEY PRINTING CO., TERRE HAUTE, IND.

NAMES OF OWNERS	Number on Plat.	DESCRIPTION	Section	Township	Range	Acres	Hundredths	Value of Land	Value of Improve-ments	Value of Lands and Improve-ments
Anderson Rachel		Pl N N 1/4	29	18	4	135		4860	600	5460
Bowers Alex		Pl N 1/2	29	18	4	50		2500		2500
Bowers Alex		Pl S 1/2	29	18	4	33		1000		1000
Byerly Sarah		Pl N 1/4	29	18	4	30		1000	500	1500
Childers Margaret		Pl S N 1/4	29	18	4	80		2500	500	3000
Faust John M.		Pl N E 1/4	29	18	4	80		2550	300	2850
Harshbarger Melfred		Pl S 1/2	29	18	4	46		1500	300	1800
Mayer W. S.		Pl S N 1/4	29	18	4	40		1100	350	1450
Oliver W. A.		Pl S E 1/4	29	18	4	80		2800	400	3200
Whitsett Jasper		Pl S E 1/4	29	18	4	20		560		560
Wilkinson A. S.		Pl S E 1/4	29	18	4	20		600		600
						714				

SECTION No. 29

Congressional Township No. 18, R. 4

SCALE---Forty rods to an inch, or ten rods to a space, Congress Land, which is one mile square for a section.
Number of acres in this Section, according to the United States Survey.....



MONTGOMERY COUNTY, INDIANA, 190

Assessor's Plat-Book for

Union

Township, No. _____

VIQUESNEY PRINTING CO., TERRE HAUTE, IND.

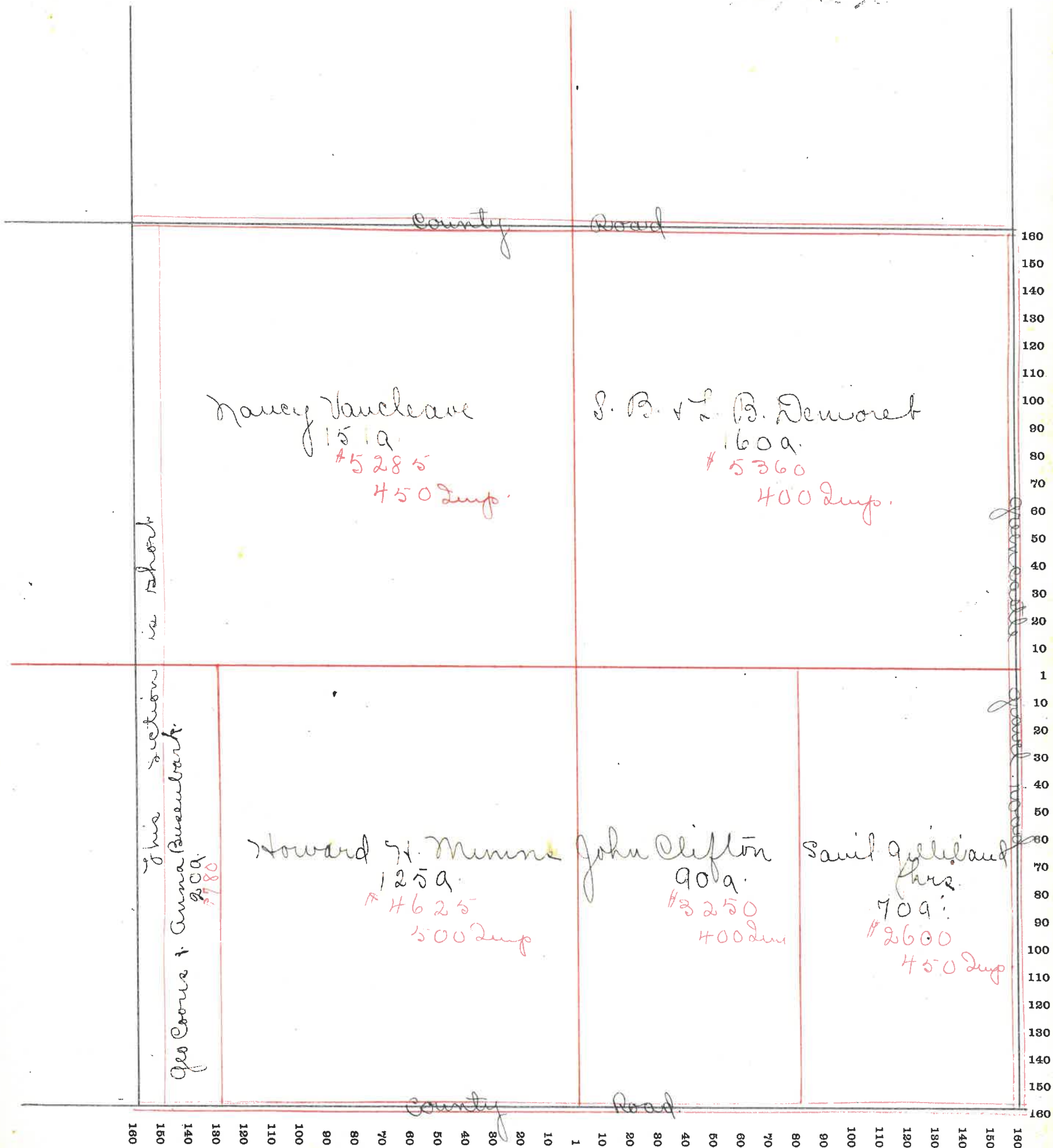
NAMES OF OWNERS	Number on Plat.	DESCRIPTION	Section	Township	Range	Acres	Hundredths	Value of Land	Value of Improvements	Value of Lands and Improvements
✓ Coons Geo & Anna Busebark		Pt S N 1/4	30	18	4	20		780		780
✓ Clifton John		Pt E 1/4	30	18	4	90		3250	400	3650
✓ Delmont S. B. & B		N 3/4	30	18	4	160		5360	400	5760
✓ Gilleland Samuel		Pt S E 1/4	30	18	4	70		2600	450	3050
✓ Munns Howard		Pt S N 1/4	30	18	4	125		4625	500	5125
✓ Vauselee Nancy		Pt N N 1/4	30	18	4	151		5285	450	5735

SECTION No. 30

Congressional Township No. 18, R. 4

SCALE---Forty rods to an inch, or ten rods to a space, Congress Land, which is one mile square for a section.
Number of acres in this Section, according to the United States Survey.....

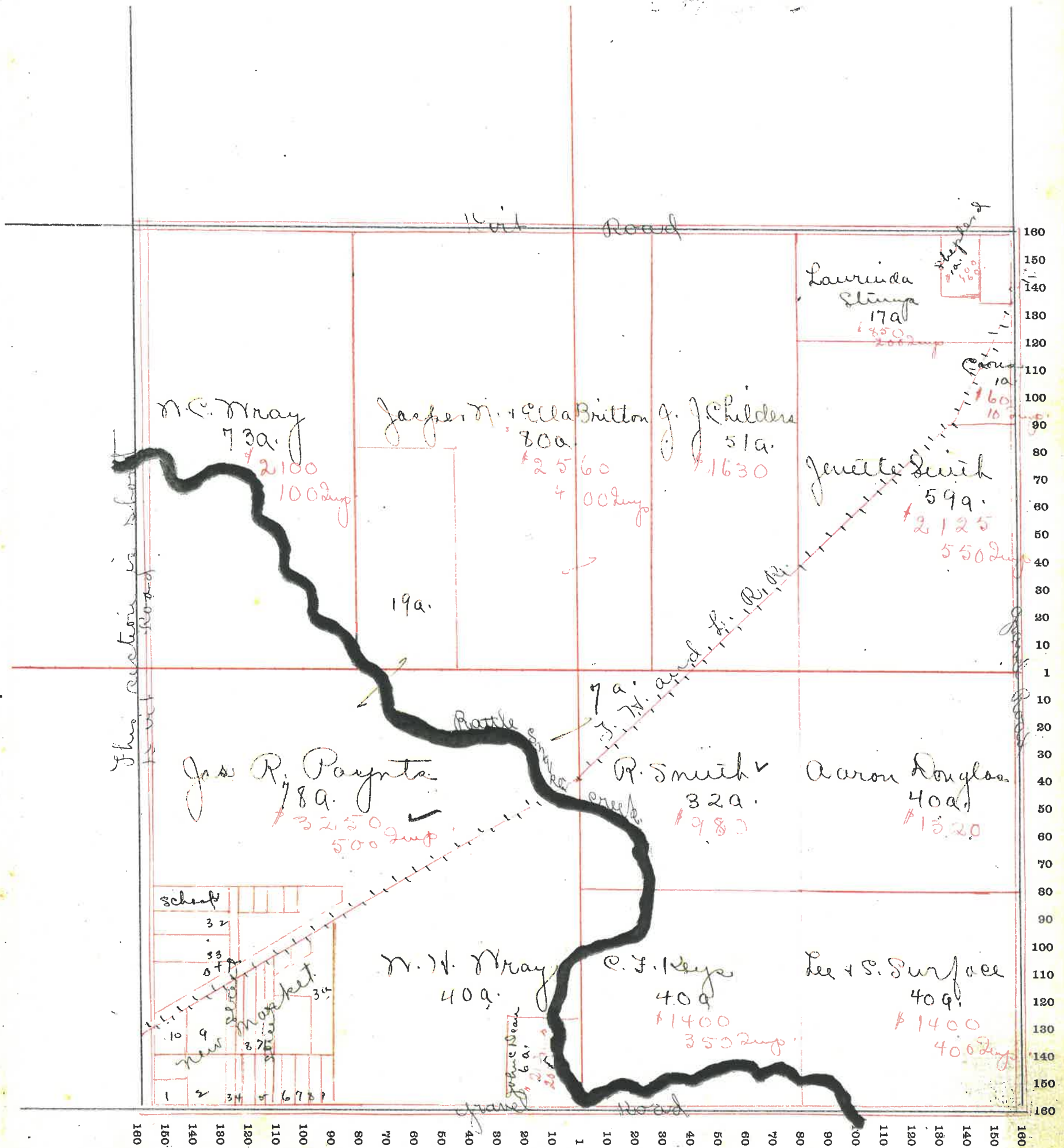
3/12/22



SECTION No. 31

Congressional Township No. 18, R. 4

SCALE---Forty rods to an inch, or ten rods to a space, Congress Land, which is one mile square for a section.
Number of acres in this Section, according to the United States Survey.....



MONTGOMERY COUNTY, INDIANA, 190

Assessor's Plat-Book for

Union

Township, No.

VIQUESNEY PRINTING CO., TERRE HAUTE, IND.

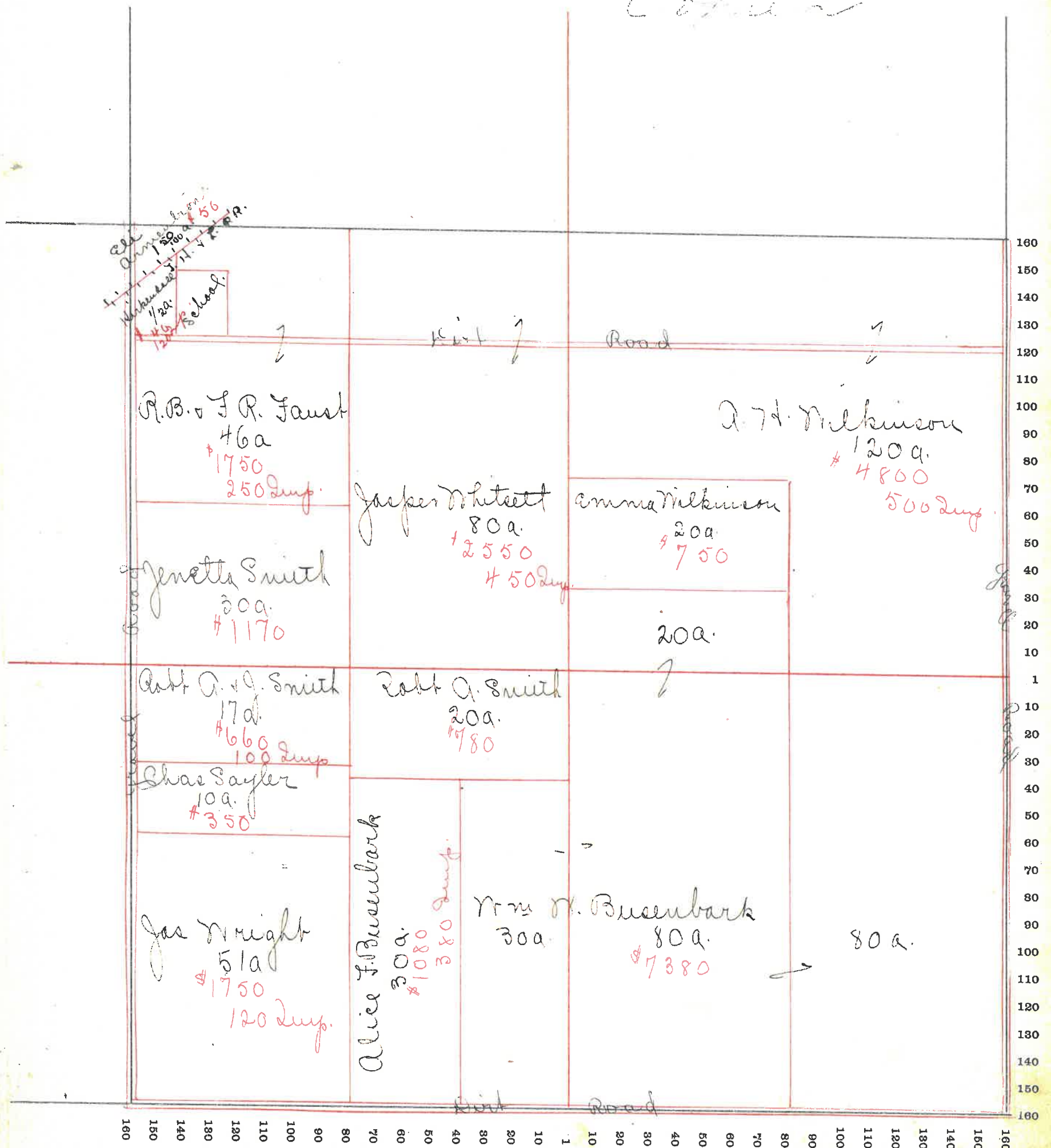
NAMES OF OWNERS	Number on Plat.	DESCRIPTION	Section	Township	Range	Acres	Hundredths	Value of Land	Value of Improvements	Value of Lands and Improvements
✓ Cronenbrow Eli		Plat n n/4	32	18	4	1	50	50	120	150
✓ Busenbark N. W.		Plat	32	18	4	210		7380		7380
✓ Busenbark Alice J.		Plat S n/4	32	18	4	30		1080	380	1460
✓ Faust R. B. & J. R.		Plat n n/4	32	18	4	46	50	1750	250	2000
✓ Kirkendall J. W.		Plat n n/4	32	18	4		50	40	120	160
✓ Saylor Chas		Plat S n/4	32	18	4	10		350		350
✓ Smith Robt A. & J.		Plat S n/4	32	18	4	7		660	100	760
✓ Smith Robt A.		Plat S n/4	32	18	4	20		780		780
✓ Smith Jennette		Plat n n/4	32	18	4	30		1170		1170
✓ Milkinson A. W.		Plat n n/4	32	18	4	120		4800	500	5300
✓ Milkinson Emma		Plat n n/4	32	18	4	20		750		750
✓ Whitsett Jasper		Plat n n/4	32	18	4	80		2550	450	3000
✓ Wright Jas		Plat S n/4	32	18	4	51	95	1750	120	1870

SECTION No. 32

Congressional Township No. 18, R. 4

SCALE---Forty rods to an inch, or ten rods to a space, Congress Land, which is one mile square for a section.
Number of acres in this Section, according to the United States Survey.....

Copy

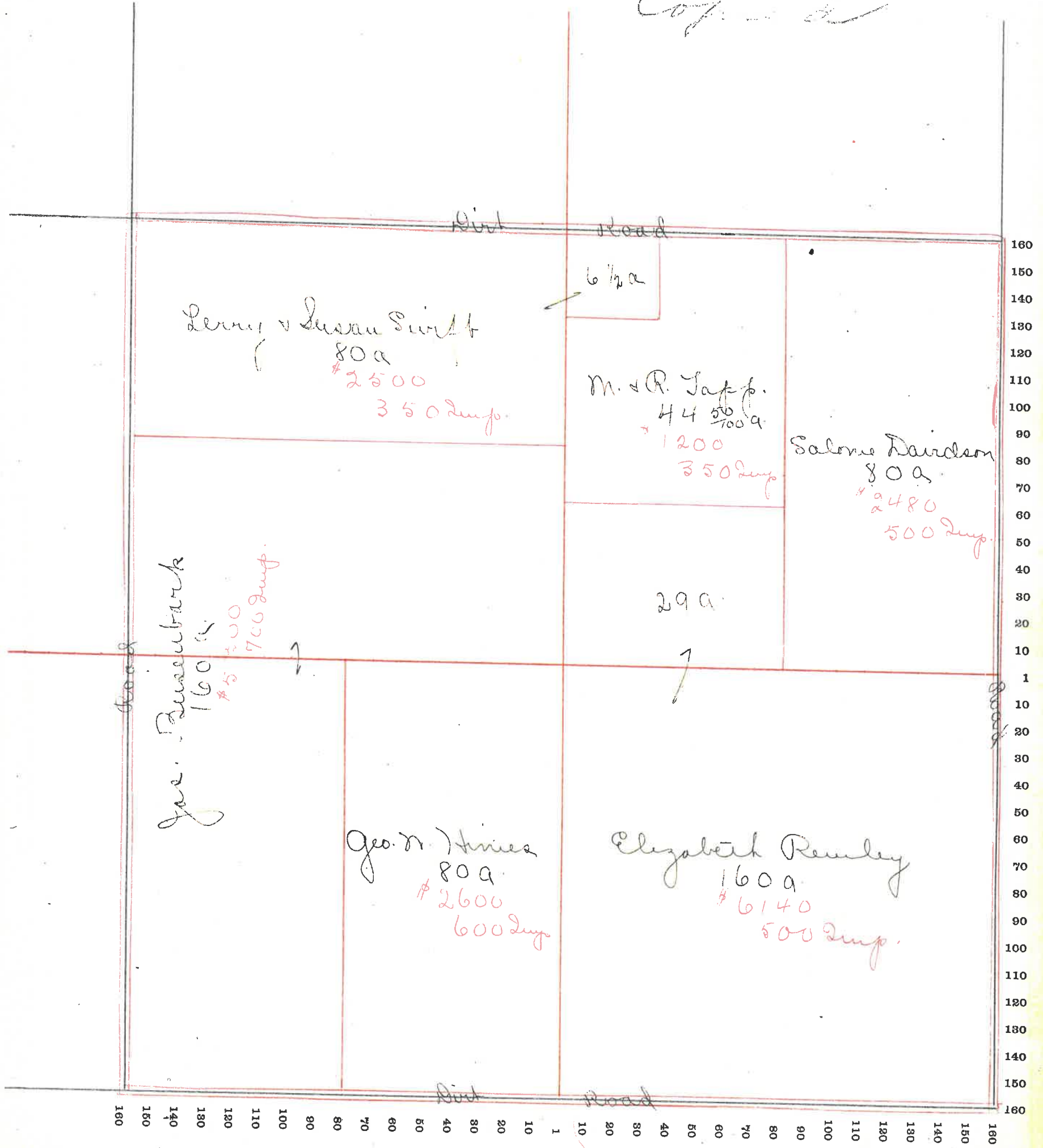


SECTION No. 33

Congressional Township No. 18, R. 4

SCALE---Forty rods to an inch, or ten rods to a space, Congress Land, which is one mile square for a section.
Number of acres in this Section, according to the United States Survey.....

Copied



61

MONTGOMERY COUNTY, INDIANA, 190

Assessor's Plat-Book for

Union

Township, No.

VIQUESNEY PRINTING CO., TERRE HAUTE, IND.

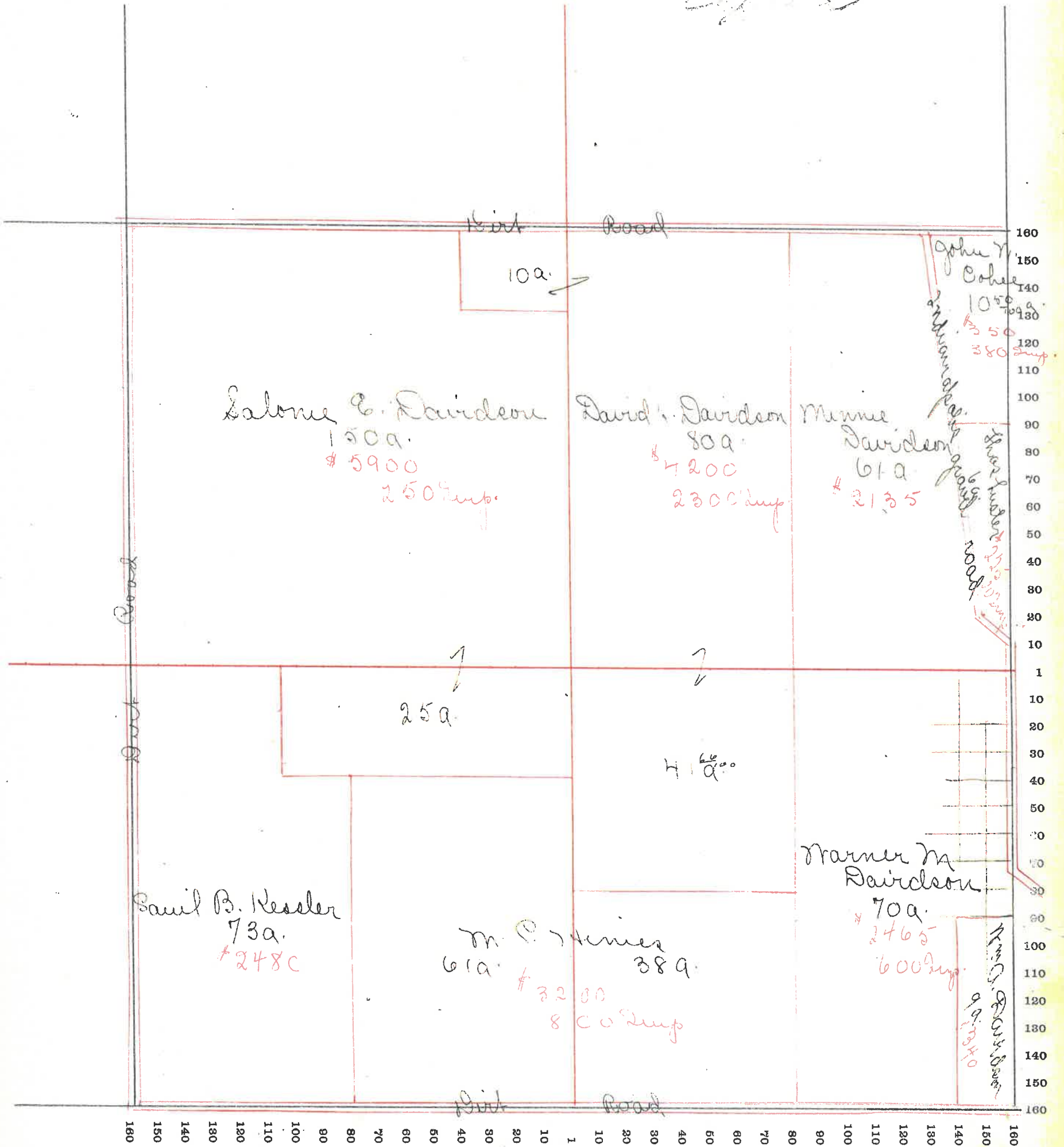
NAMES OF OWNERS	Number on Plat.	DESCRIPTION	Section	Township	Range	Acres	Hundredths	Value of Land	Value of Improvements	Value of Lands and Improvements	
✓ Coble John P.		Pl N E 1/4	34	18	4	10	50	350	380	730	
✓ Davidson Salome E.		Pl N N 1/4 S E 1/4	34	18	4	17	40	5900	250	6150	
✓ Davidson David H.		Pl N 1/2 S E 1/4	34	18	4	13	66	4200	2300	6500	
✓ Davidson Minnie		Pl N E 1/4	34	18	4	6	36	2135		2135	
✓ Davidson Arner M.		Pl S E 1/4	34	18	4	7	0	2465	600	3065	
✓ Davidson M. G.		Pl S E 1/4	34	18	4	9	10	340		340	
✓ James M. P.		Pl S 1/2	34	18	4	9	9	45	3200	800	4000
✓ Kessler David B.		Pl S N 1/4	34	18	4	7	3	75	2480	2480	
✓ Luster Thos		Pl N E 1/4	34	18	4	6	45	225	100	325	

99-36 62

SECTION No. 34

Congressional Township No. 18, R. 4

SCALE---Forty rods to an inch, or ten rods to a space, Congress Land, which is one mile square for a section.
Number of acres in this Section, according to the United States Survey.....



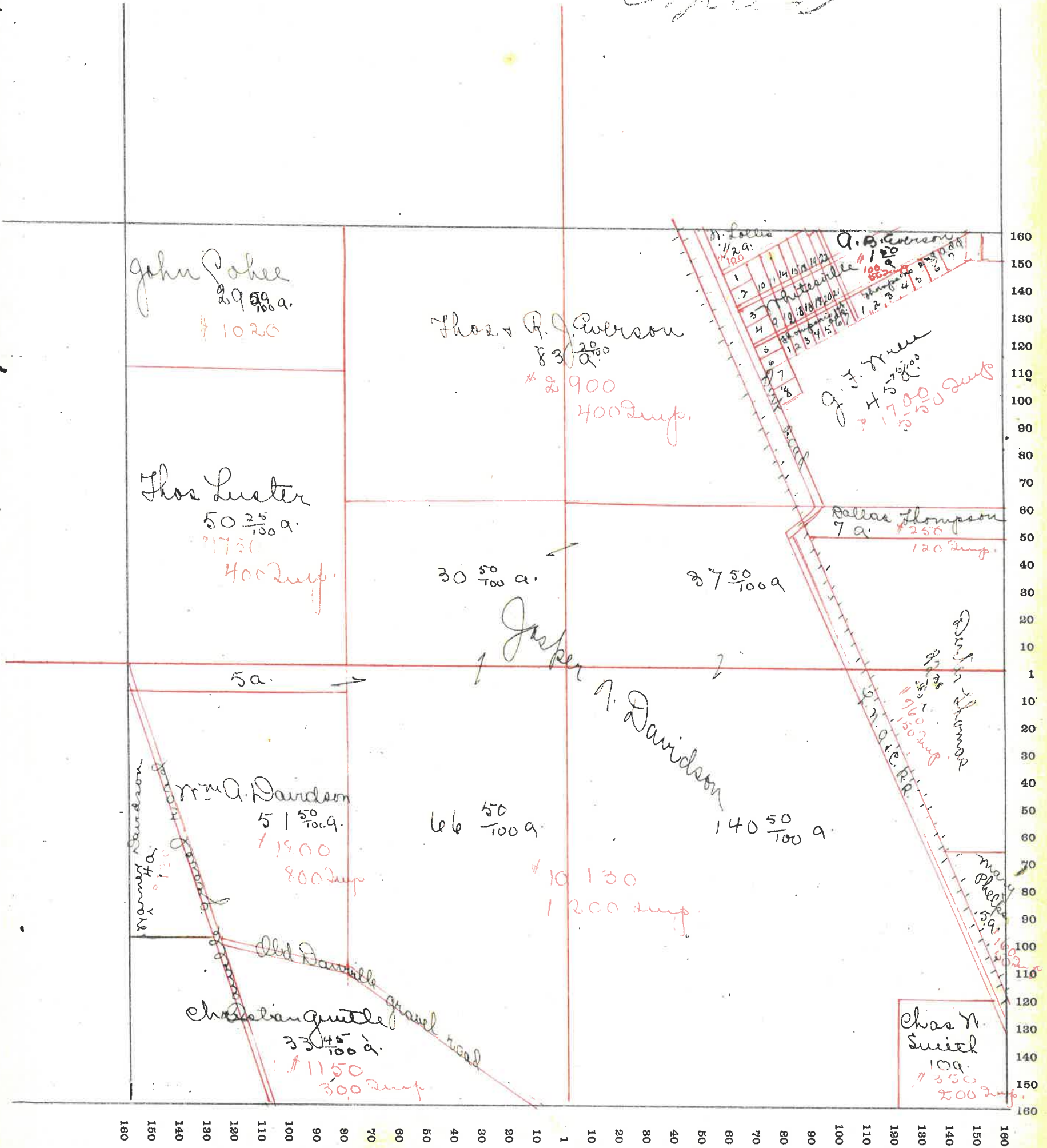
63

SECTION No. 35

Congressional Township No. 18, R. 4

SCALE---Forty rods to an inch, or ten rods to a space, Congress Land, which is one mile square for a section.
Number of acres in this Section, according to the United States Survey.....

Copy



MONTGOMERY COUNTY, INDIANA, 190

Union

Assessor's Plat-Book for

Township, No.

VIQUESNEY PRINTING CO., TERRE HAUTE, IND.

NAMES OF OWNERS	Number on Plat.	DESCRIPTION	Section	Township	Range	Acres	Hundredths	Value of Land	Value of Improvements	Value of Lands and Improvements
✓ James Wm		Pt n. w. 1/4	36	18	4	84	42	2730	350	3080
✓ James D.C.		Pt n. w. 1/4	36	18	4	40		1200	200	1400
✓ Rhodes Savannah			36	18	4	399	58	14360	1200	15560
✓ Sanders Jas		Pt n. e. 1/4	36	18	4	36		1300		1300
✓ Smith Chas		Pt s. w. 1/4	36	18	4	40		1200		1200
✓ Wren J. F		Pt s. w. 1/4	36	18	4	40		1400	160	1560

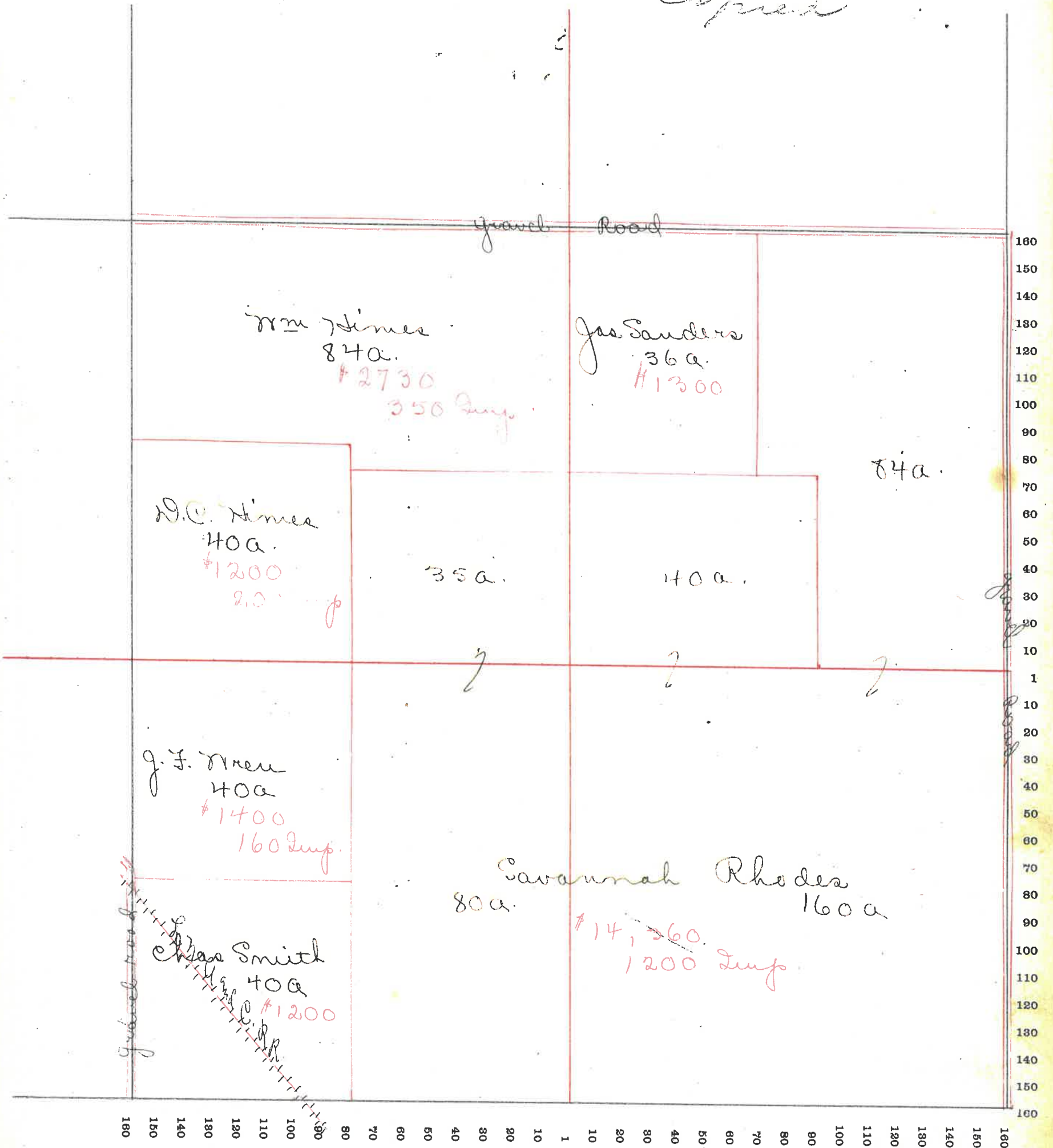
300 65

SECTION No. 36

Congressional Township No. 18, R. 4

SCALE---Forty rods to an inch, or ten rods to a space, Congress Land, which is one mile square for a section.
Number of acres in this Section, according to the United States Survey.....

Copied

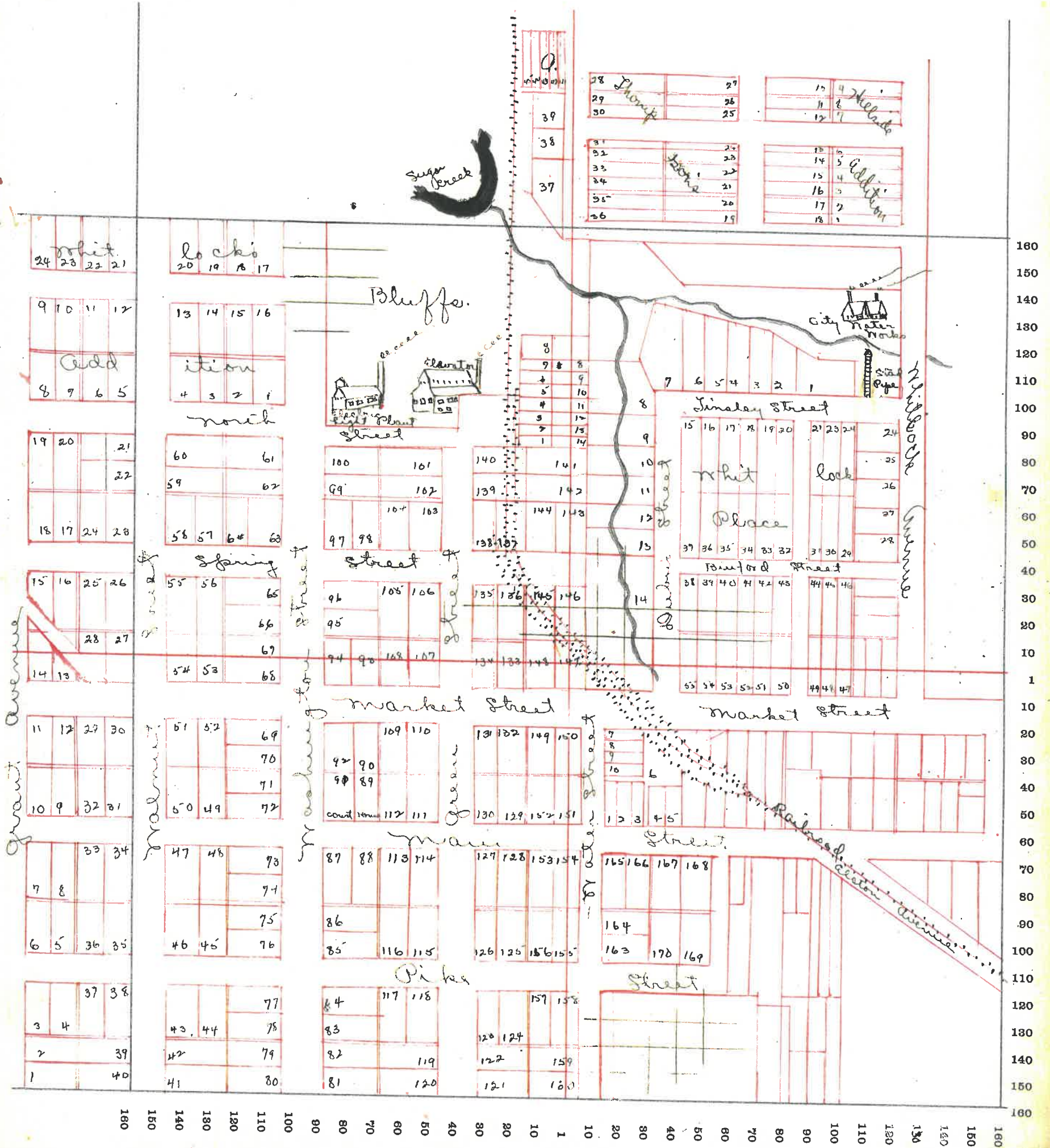


60

SECTION No. 32

Congressional Township No. 19, R. 4

SCALE---Forty rods to an inch, or ten rods to a space, Congress Land, which is one mile square for a section.
 Number of acres in this Section, according to the United States Survey.....

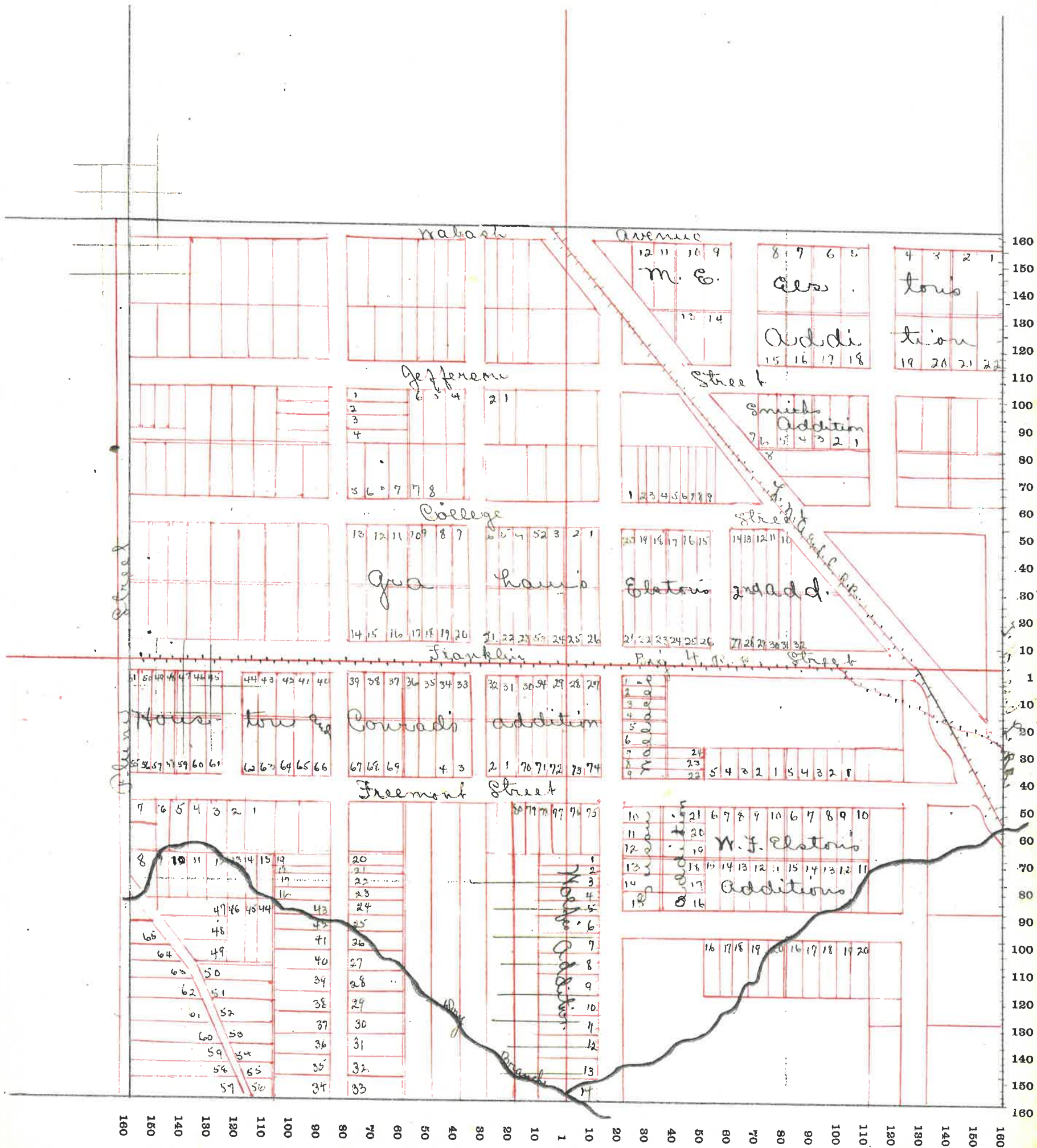


67

SECTION No. 5

Congressional Township No. 18, R. 4

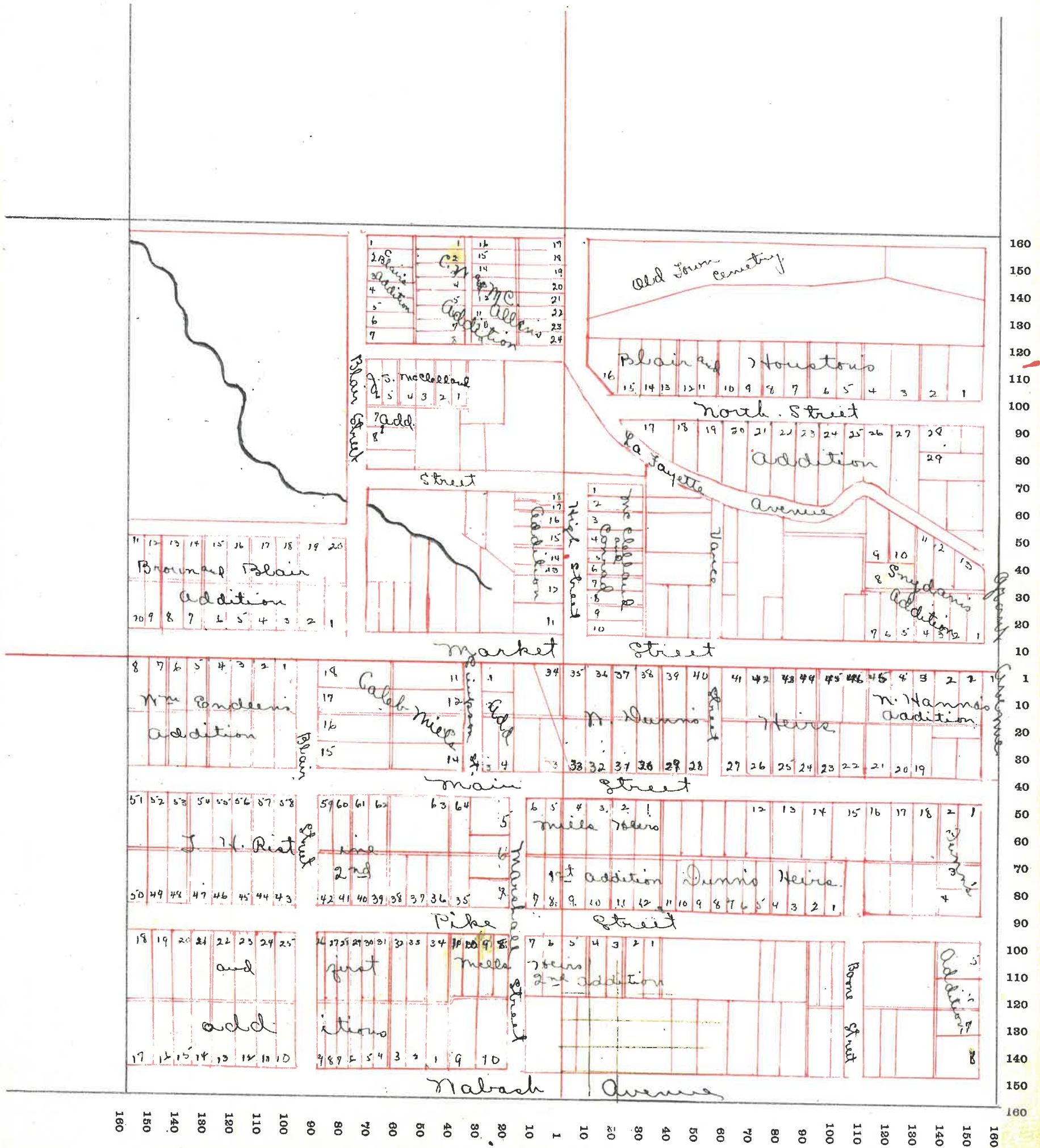
SCALE---Forty rods to an inch, or ten rods to a space, Congress Land, which is one mile square for a section.
Number of acres in this Section, according to the United States Survey



SECTION No. 31

Congressional Township No. 19, R. 4

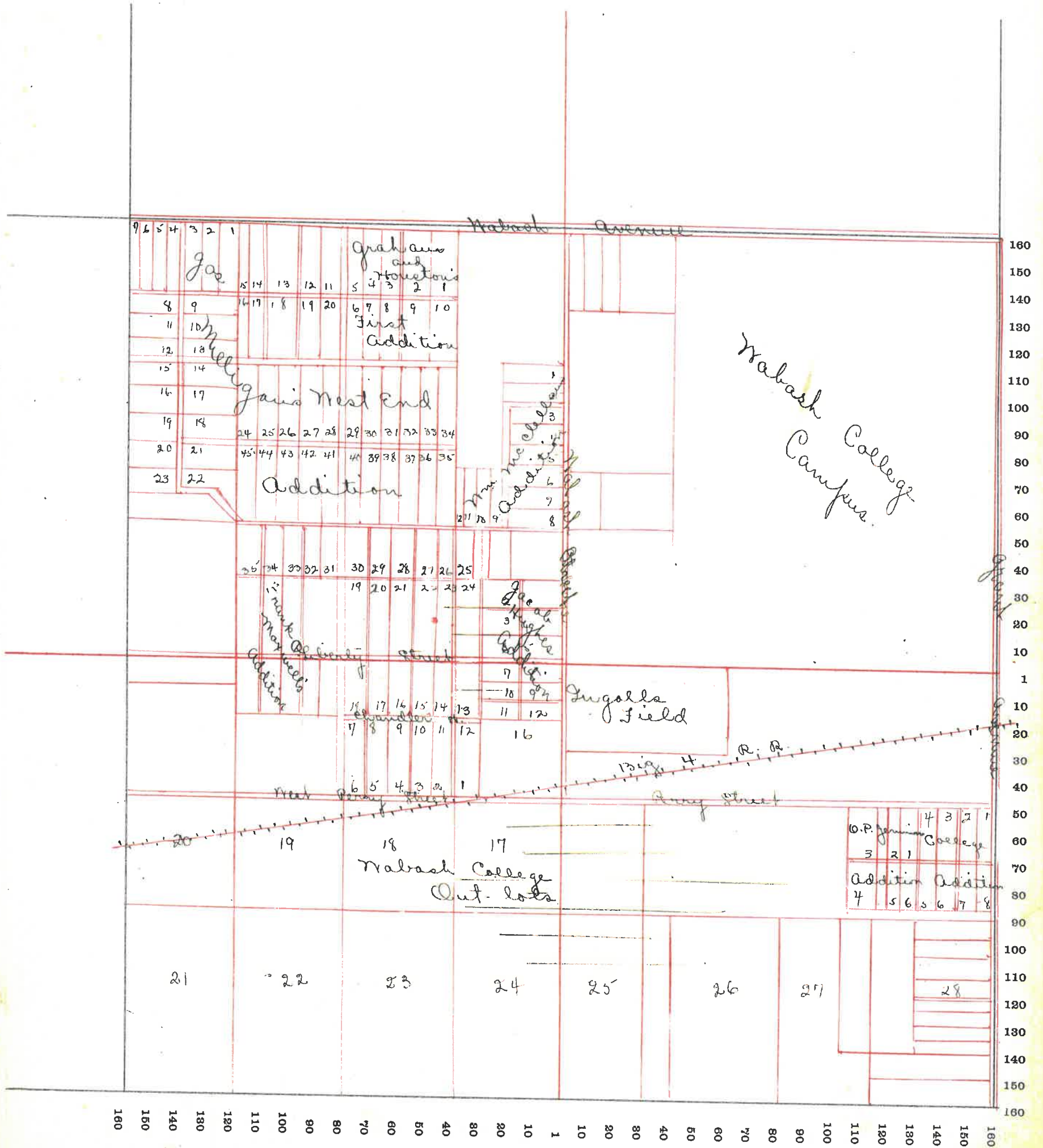
SCALE---Forty rods to an inch, or ten rods to a space, Congress Land, which is one mile square for a section.
Number of acres in this Section, according to the United States Survey.....



SECTION No. 6

Congressional Township No. 18, R. 4

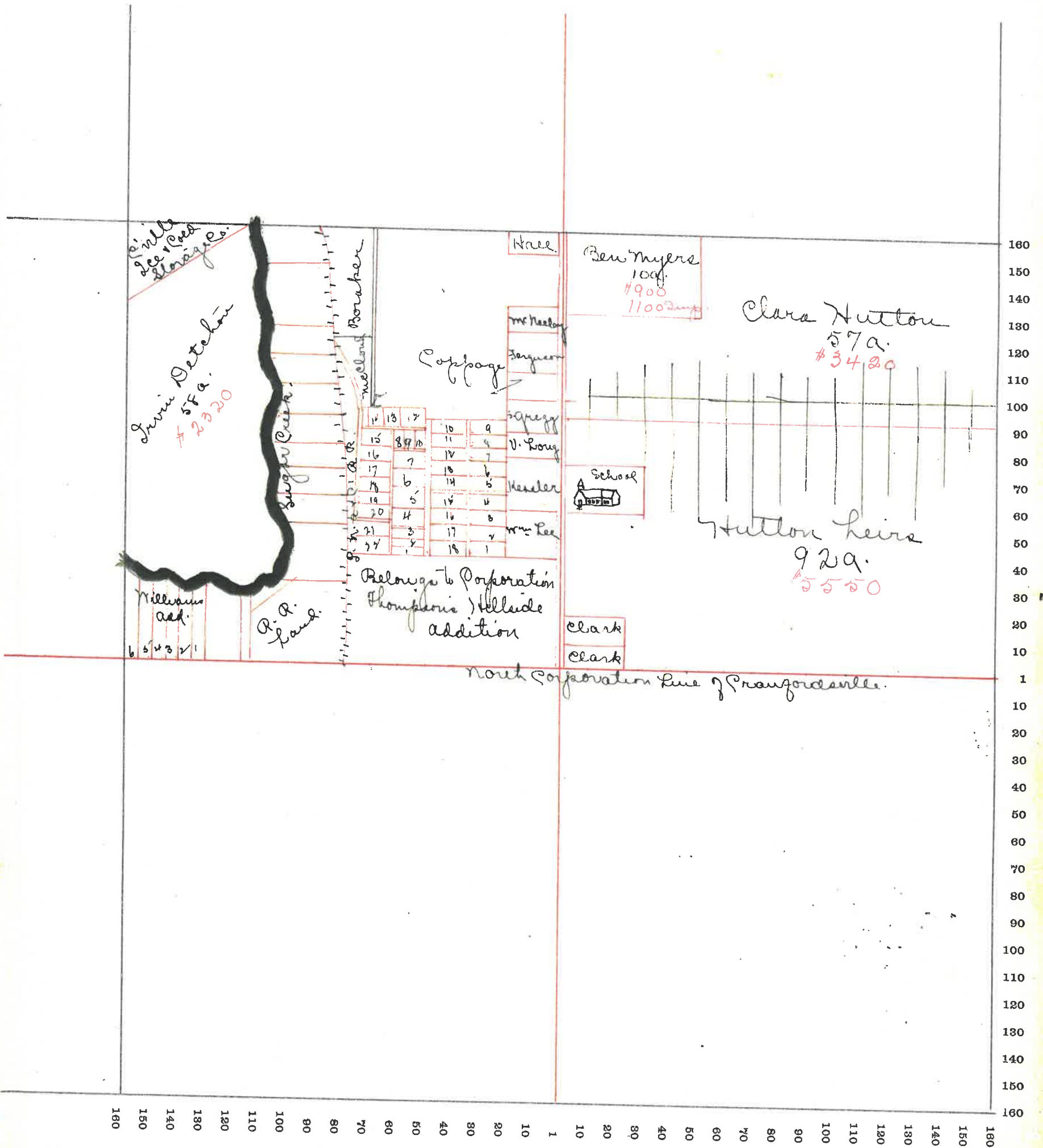
SCALE---Forty rods to an inch, or ten rods to a space, Congress Land, which is one mile square for a section.
Number of acres in this Section, according to the United States Survey.....



SECTION No. 32

Congressional Township No. 19, R. 4

SCALE---Forty rods to an inch, or ten rods to a space, Congress Land, which is one mile square for a section.
 Number of acres in this Section, according to the United States Survey.....



MONTGOMERY COUNTY, INDIANA, 190

Assessor's Plat-Book for

Township, No. _____

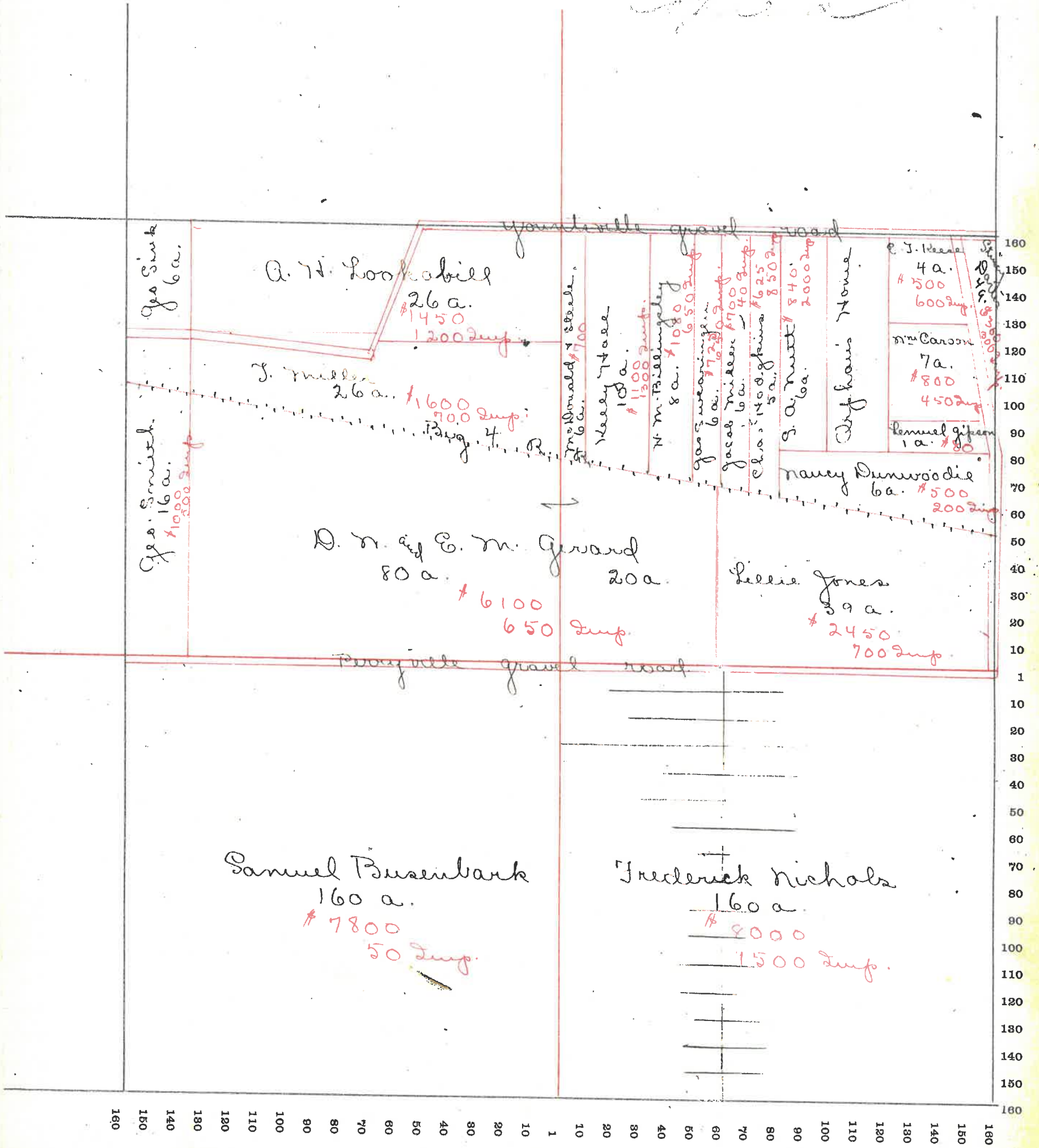
VIOUESNEY PRINTING CO., TERRE HAUTE, IND.

NAMES OF OWNERS	Number on Plat.	DESCRIPTION	Section	Township	Range	Acres	Hundredths	Value of Land	Value of Improvements	Value of Lands and Improvements
✓ Busenbark Saml		S. 21 1/4	1	18	5	160		7800	50	7850
✓ Billingsley W. M.		Pt n. e. 1/4	1	18	5	8	7	1080	650	1730
✓ Carson John		Pt n. e. 1/4	1	18	5	7	62	800	450	1250
✓ Carter Stacey		Pt n. e. 1/4	1	18	5	4		300	300	600
✓ Dunwoodie Nancy		Pt n. e. 1/4	1	18	5	6	54	500	200	700
✓ Gipson Samuel		Pt n. e. 1/4	1	18	5	1		80		80
✓ Shepard D. W. & E. M.		Pt n. 1/2	1	18	5	100		6100	650	6750
✓ Hodgkins Chas		Pt n. e. 1/4	1	18	5	5	27	625	850	1475
✓ Hall Kelly		Pt n. e. 1/4	1	18	5	10		1100	1300	2400
✓ Jones Lillian		Pt n. e. 1/4	1	18	5	39		2450	700	3150
✓ Keese E. J.		Pt n. e. 1/4	1	18	5	4		500	600	1100
✓ Lookabill		Pt n. n. 1/4	1	18	5	26		1450	1200	2650
✓ Miller J.		Pt n. n. 1/4	1	18	5	26		1600	700	2300
✓ Miller Jacob		Pt n. e. 1/4	1	18	5	6		700	40	740
✓ McDonald + Steele		Pt n. e. 1/4	1	18	5	6		700		700
✓ Nutt S. A.		Pt n. e. 1/4	1	18	5	6		840	2000	1040
✓ Nichols Frederick		S. 21 1/4	1	18	5	160		8000	1500	9500
✓ Sink Geo.		Pt n. n. 1/4	1	18	5	6				
✓ Smith Geo.		Pt n. n. 1/4	1	18	5	16	77	1000	500	1500
✓ Swearingen Jas		Pt n. e. 1/4	1	18	5	6	8	725	650	1375

SECTION No. 1

Congressional Township No. 18, R. 5

SCALE---Forty rods to an inch, or ten rods to a space, Congress Land, which is one mile square for a section.
Number of acres in this Section, according to the United States Survey.....



MONTGOMERY COUNTY, INDIANA, 190

Assessor's Plat-Book for

Union

Township, No.

VIQUESNEY PRINTING CO., TERRE HAUTE, IND.

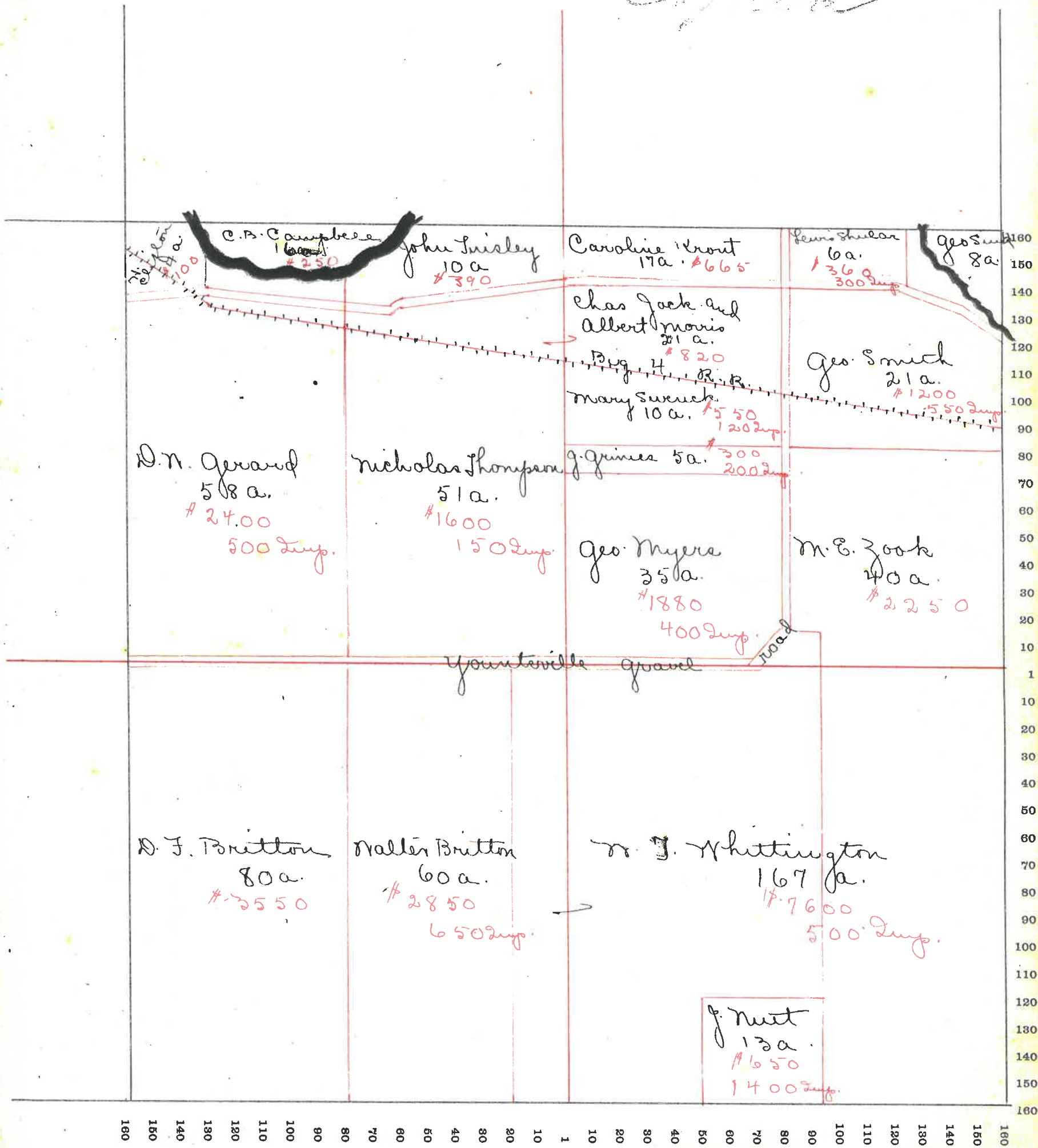
NAMES OF OWNERS	Number on Plat.	DESCRIPTION	Section	Township	Range	Acres	Hundredths	Value of Land	Value of Improvements	Value of Lands and Improvements
✓ Britton D. F.		Pt S. N. 1/4	2	18	5	80		3550		3550
✓ Britton Walter		Pt S. N. 1/4	2	18	5	60		2850	650	3500
✓ Campbell C. B.		Pt N. N. 1/4	2	18	5	16		250		250
✓ Clifton Harriet		Pt N. N. 1/4	2	18	5	4		100		100
✓ Guines J.		Pt N. E. 1/4	2	18	5	5		300	200	500
✓ Gerard W. N.		Pt N. N. 1/4	2	18	5	58		2400	500	2900
✓ Jack Chas M. and Albert Morris		Pt N. E. 1/4 " N. N. 1/4	2	18	5	21		820		820
✓ Brout Caroline		Pt N. E. 1/4	2	18	5	17		665		665
✓ Myers George		Pt N. E. 1/4	2	18	5	35		1880	400	2280
✓ Nutt J.		Pt S. E. 1/4	2	18	5	13		650	1400	2050
✓ Sink Geo.		Pt N. E. 1/4	2	18	5	8				
✓ Smith Geo.		Pt N. E. 1/4	2	18	5	21		201200	550	1650
✓ Swenck Mary		Pt N. E. 1/4	2	18	5	10		550	120	670
✓ Shubar Lewis		Pt N. E. 1/4	2	18	5	6		366	300	660
✓ Tinsley John		Pt N. N. 1/4	2	18	5	10		390		390
✓ Thompson Nicholas		Pt N. N. 1/4	2	18	5	51		931600	150	1750
✓ Whittington W. J.		Pt S. 1/2	2	18	5	167		637600	500	8100
✓ Zook W. E.		Pt N. E. 1/4	2	18	5	40		2250		2250

480 175

SECTION No. 2

Congressional Township No. 18, R. 5

SCALE---Forty rods to an inch, or ten rods to a space, Congress Land, which is one mile square for a section.
Number of acres in this Section, according to the United States Survey



MONTGOMERY COUNTY, INDIANA, 190

Assessor's Plat-Book for

Township, No.

VIQUESNEY PRINTING CO., TERRE HAUTE, IND.

NAMES OF OWNERS	Number on Plat.	DESCRIPTION	Section	Township	Range	Acres	Hundredths	Value of Land	Value of Improvements	Value of Lands and Improvements
✓ Conner Jas		Pt n. 20 1/4	3	18	5	20				
✓ Kennedy Dumont		Pt s. 2 1/2	3	18	5	6		300	50	350
✓ Troutman Mary		Pt n 1/2	3	18	5	110	62	4700	500	5200
✓ The Civil Country Club		Pt n. e 1/4	3	18	5	23		1100	700	1800
✓ Vauclave Jas		Pt n. e 1/4	3	18	5	33		500	100	600
Tranner Jas.		Pt s 1/2	3	18	5	4		200	200	400
✓ Wallace Lewis heirs		Pt s 1/2	3	18	5	156	27	7500	550	8050
45.80 77										

MONTGOMERY COUNTY, INDIANA, 190

Assessor's Plat-Book for

Union

Township, No.

VIQUESNEY PRINTING CO., TERRE HAUTE, IND.

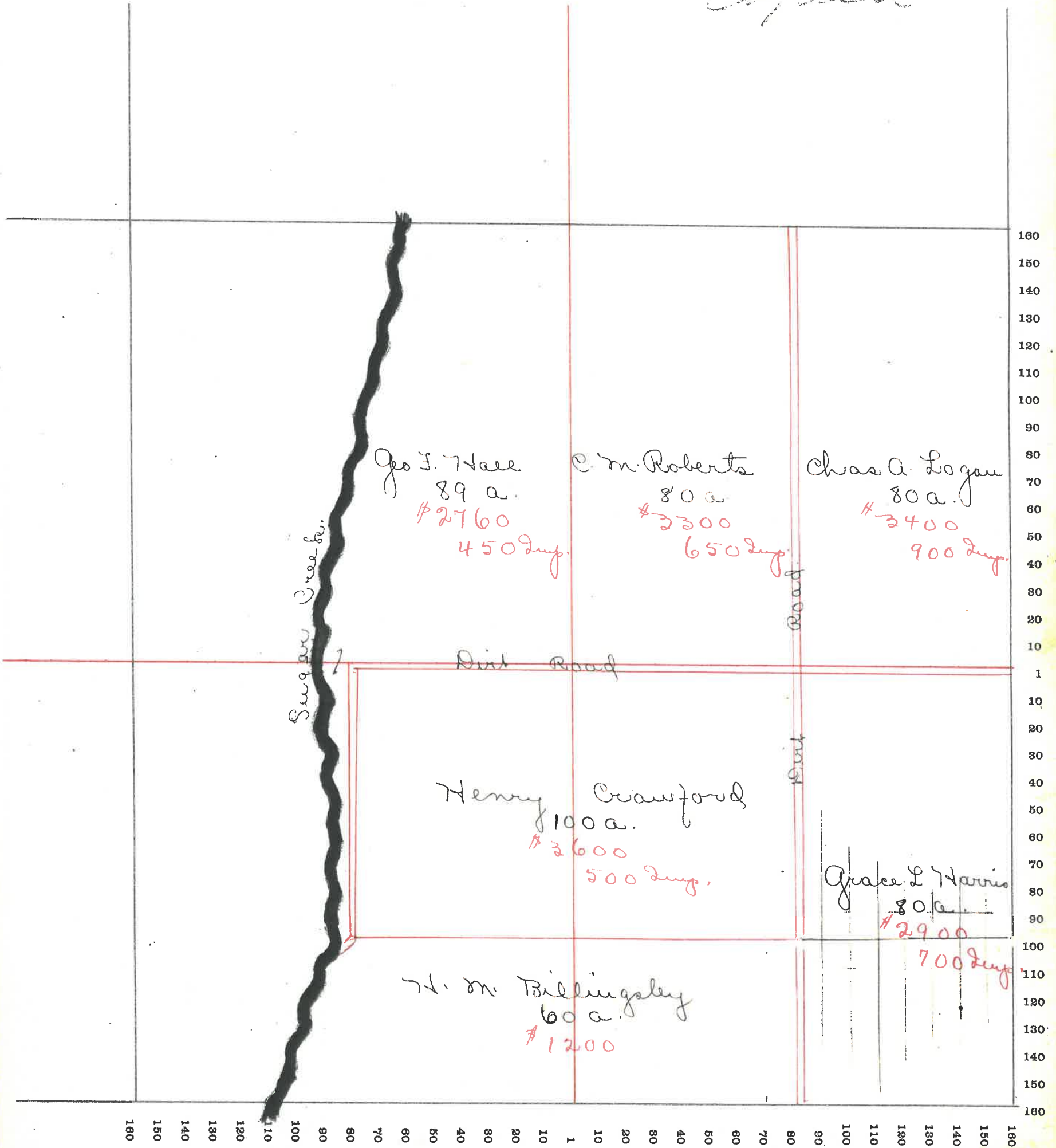
NAMES OF OWNERS	Number on Plat.	DESCRIPTION	Section	Township	Range	Acres	Hundredths	Value of Land	Value of Improvements	Value of Lands and Improvements
✓ Bellingsley N. M.		Pt S 1/2	10	18	5	60		1200		1200
✓ Crawford Henry		Pt S 1/2	10	18	5	100		3600	500	4100
✓ Stall Geo F.		Pt S 1/2	10	18	5	89.75		2760	450	3210
✓ Harris Grace L.		Pt S. E 1/4	10	18	5	80		2900	700	3600
✓ Logan Chas A.		Pt N. E 1/4	10	18	5	80		3400	900	4300
✓ Roberts C. M.		Pt N. E 1/4	10	18	5	80		3300	650	3950

SECTION No. 10

Congressional Township No. 18, R. 5

SCALE---Forty rods to an inch, or ten rods to a space, Congress Land, which is one mile square for a section.
Number of acres in this Section, according to the United States Survey.....

Copied



80

MONTGOMERY COUNTY, INDIANA, 190

Assessor's Plat-Book for

Township, No.

VIQUESNEY PRINTING CO., TERRE HAUTE, IND.

NAMES OF OWNERS	Number on Plat.	DESCRIPTION	Section	Township	Range	Acres	Hundredths	Value of Land	Value of Improvements	Value of Lands and Improvements
✓ Brown Wm Q.		Pt S. N. 1/4	11	18	5	98		3500	900	4400
✓ Hall Sarah E		Pt N. N. 1/4	11	18	5	80		3250		3250
✓ Harris Grace L.		Pt S. N. 1/4	11	18	5	17	50	780		780
✓ McKinsey Man		Pt N. N. 1/4	11	18	5	80		3400	700	4100
✓ McLeod Oliver		Pt S. 1/2	11	18	5	124	50	5860	200	6060
✓ Nut Jonathan		Pt N. E. 1/4	11	18	5	159		7400	400	7800
✓ Nut Aaron		Pt S. E. 1/4	11	18	5	80		3700	650	4350

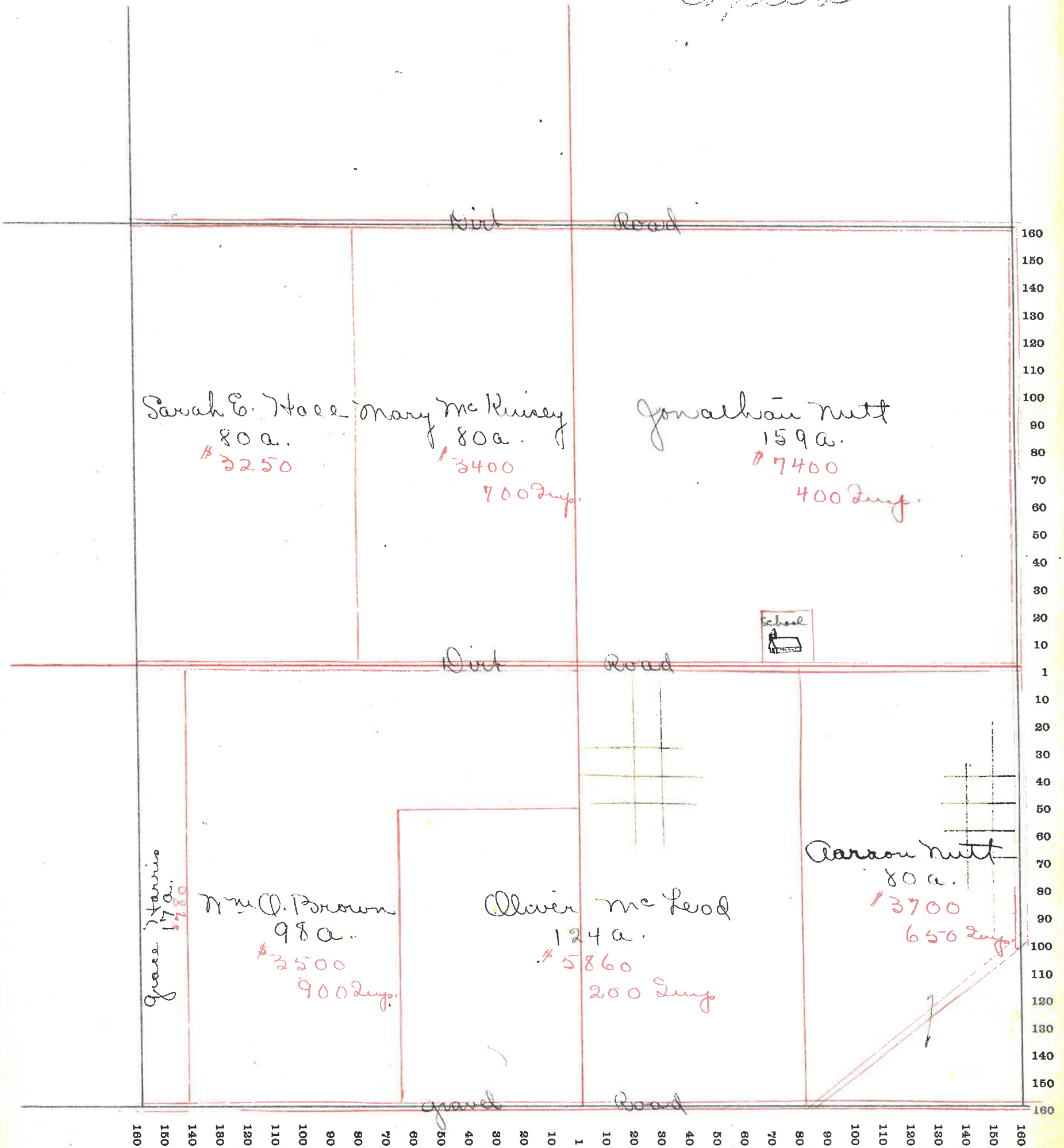
49 81

SECTION No. 11

Congressional Township No. 18, R. 5

SCALE---Forty rods to an inch, or ten rods to a space, Congress Land, which is one mile square for a section.
Number of acres in this Section, according to the United States Survey.....

Copied



MONTGOMERY COUNTY, INDIANA, 190

Assessor's Plat-Book for Union Township, No. _____

VIQUESNEY PRINTING CO., TERRE HAUTE, IND.


NAMES OF OWNERS	Number on Plat.	DESCRIPTION	Section	Township	Range	Acres	Hundredths	Value of Land	Value of Improvements	Value of Lands and Improvements	
✓ Alfrey W. J.		N. R 1/4	12	18	5	160		7180	480	7660	
✓ Bushbark S. L.		N. N 1/4	12	18	5	160		7660	380	8040	
✓ Mitt Jonathan		S. N 1/4	12	18	5	160		7350	500	7850	
✓ Penley John		S. E 1/4	12	18	5	160		7200	550	7750	
		46	83								

SECTION No. 12

Congressional Township No. 18, R. 5

SCALE---Forty rods to an inch, or ten rods to a space, Congress Land, which is one mile square for a section.
Number of acres in this Section, according to the United States Survey.....

Copied



MONTGOMERY COUNTY, INDIANA, 190

Assessor's Plat-Book for

Union

Township, No.

VIQUESNEY PRINTING CO., TERRE HAUTE, IND.

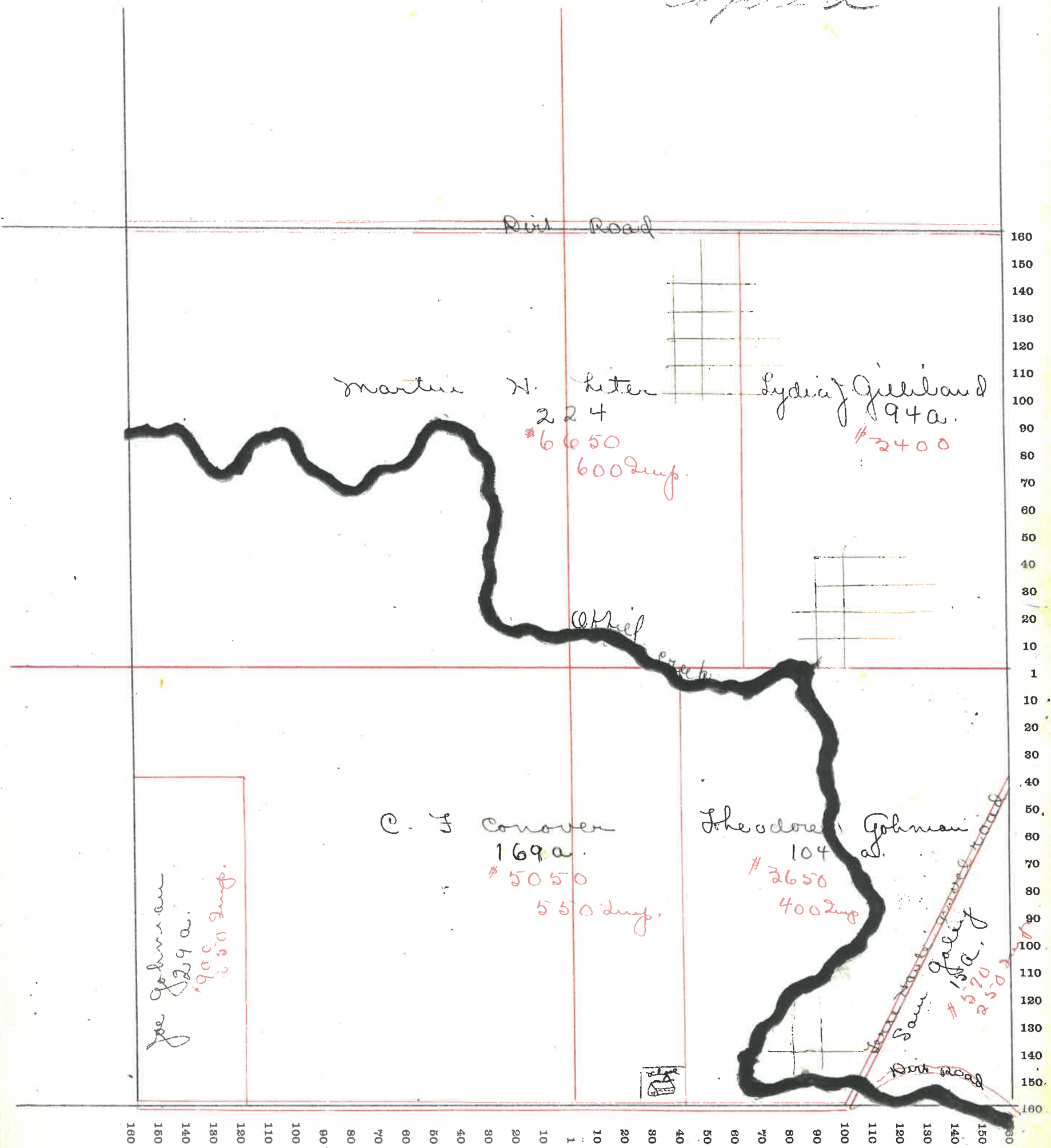
NAMES OF OWNERS	Number on Plat.	DESCRIPTION	Section	Township	Range	Acres	Hundredths	Value of Land	Value of Improvements	Value of Lands and Improvements
✓ Conover C. F.		Pt S 1/2	12	18	5	169	80	5050	550	5600
Galey Paul		Pt S 2 3/4	13	18	5	15		570	250	820
✓ Johnson Joe		Pt S N 1/4	13	18	5	29	65	900	250	1150
✓ Johnson Theodore		Pt S E 1/4	13	18	5	104	70	3650	700	4050
✓ Gilliland Lydia		Pt N E 1/4	13	18	5	94	40	3400		3400
✓ Miller Martin H.		Pt N 1/2	13	18	5	224		6650	600	7250

SECTION No. 13

Congressional Township No. 18, R. 5

SCALE---Forty rods to an inch, or ten rods to a space, Congress Land, which is one mile square for a section.
Number of acres in this Section, according to the United States Survey

Map



MONTGOMERY COUNTY, INDIANA, 190

Assessor's Plat-Book for _____ Township, No. _____

VIOUESNEY PRINTING CO., TERRE HAUTE, IND.

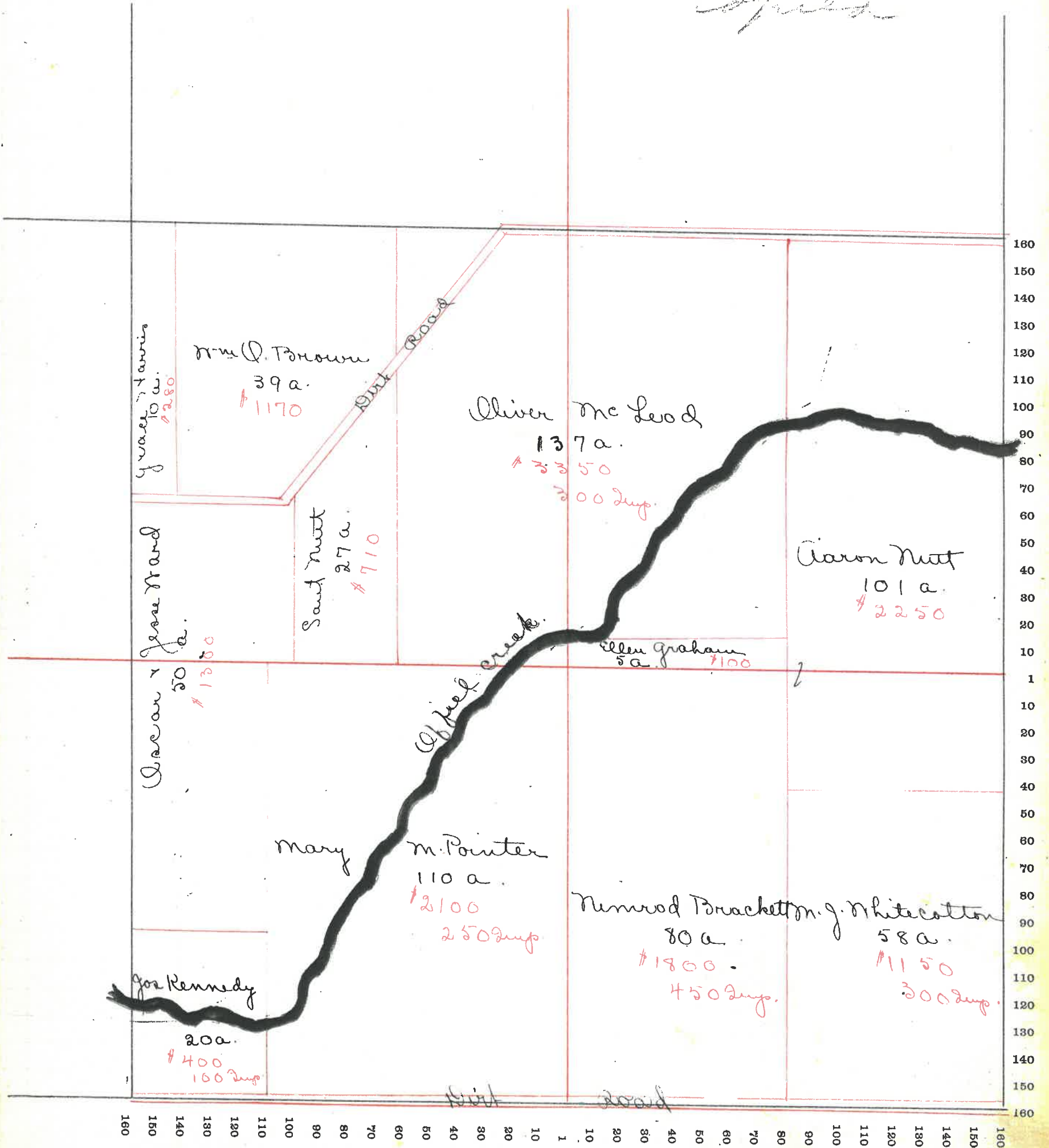
NAMES OF OWNERS	Number on Plat.	DESCRIPTION	Section	Township	Range	Acres	Hundredths	Value of Land	Value of Improve-ments	Value of Lands and Improve-ments
✓ Brackett Nured		Pt S. E 1/4	14	18	5	80		1800	450	2250
✓ Brown Dr. Q.		Pt N. N 1/4	14	18	5	39		1170		1170
✓ Graham Ellen		Pt N. N 1/4	14	18	5	5		100		100
✓ Harris Grace		Pt N. N 1/4	14	18	5	10	26	280		280
✓ Kennedy Jos.		Pt S. N 1/4	14	18	5	20		400	100	500
✓ McLeod Oliver		Pt N. 1/2	14	18	5	137	40	3350	300	3650
✓ Nut Aaron		Pt E 1/2	14	18	5	101	50	2250		2250
✓ Nut Saut		Pt N. N 1/4	14	18	5	27		710		710
✓ Pointer Mary		Pt S. N 1/4	14	18	5	110		2100	250	2350
✓ White Cotton M. J.		Pt S. E 1/4	14	18	5	58	38	1150	300	1450
✓ Ward Oscar Jesse		Pt N. 1/2	14	18	5	50	64	1300		1300

SECTION No. 14

Congressional Township No. 18, R. 5

SCALE---Forty rods to an inch, or ten rods to a space, Congress Land, which is one mile square for a section.
Number of acres in this Section, according to the United States Survey.....

Copied

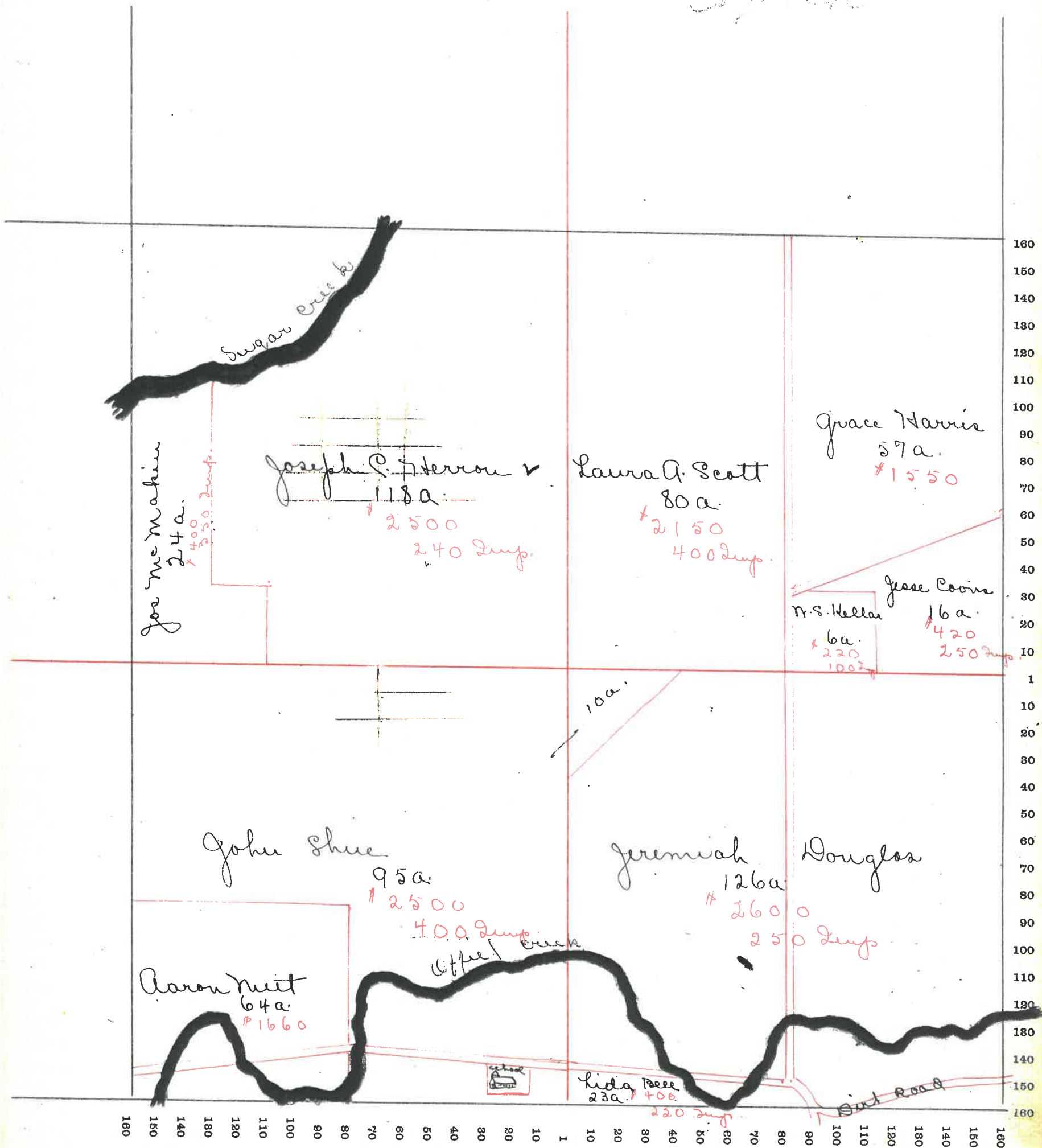


SECTION No. 15

Congressional Township No. 18, R. 5

SCALE---Forty rods to an inch, or ten rods to a space, Congress Land, which is one mile square for a section.
Number of acres in this Section, according to the United States Survey.....

Copied



MONTGOMERY COUNTY, INDIANA, 190

Assessor's Plat-Book for

Township, No.

VIQUESNEY PRINTING CO., TERRE HAUTE, IND.

NAMES OF OWNERS	Number on Plat.	DESCRIPTION	Section	Township	Range	Acres	Hundredths	Value of Land	Value of Improvements	Value of Lands and Improvements
↓ Ins Makin Jos		Pt N E 1/4	16	18	5	82		2260		2260
↓ Shue John		Pt S E 1/4	16	18	5	80		2220		2220
↓ Milhit E. G.		Pt S E 1/4	16	18	5	40		1100		1100
↓ Mer John		Pt S W 1/4	16	18	5	40		990		990
↓ Mer W. v G. M.		Pt S E 1/4	16	18	5	10		300		300
↓ Mer Robt		Pt S W 1/4	16	18	5	12		360		360
↓ Mer Jas v P.		Pt S E 1/4	16	18	5	20		600		600
↓ Switzer Saml		Pt S E 1/4	16	18	5	10		300		300

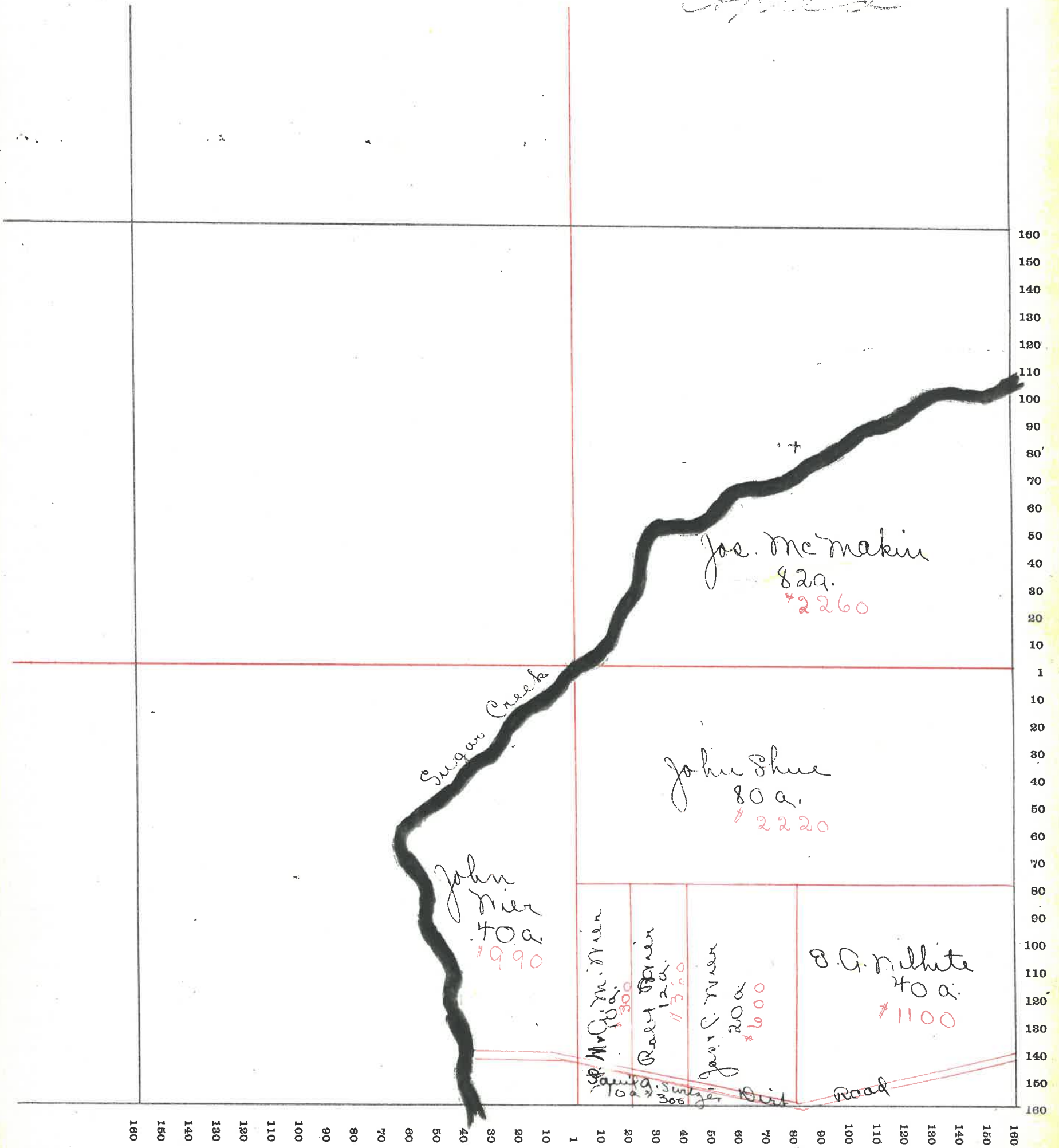
2090 90

SECTION No. 16

Congressional Township No. 18, R. 5

SCALE---Forty rods to an inch, or ten rods to a space, Congress Land, which is one mile square for a section.
Number of acres in this Section, according to the United States Survey.....

Copied



MONTGOMERY COUNTY, INDIANA, 190

Assessor's Plat-Book for

Union

Township, No.

VIOUESNEY PRINTING CO., TERRE HAUTE, IND.

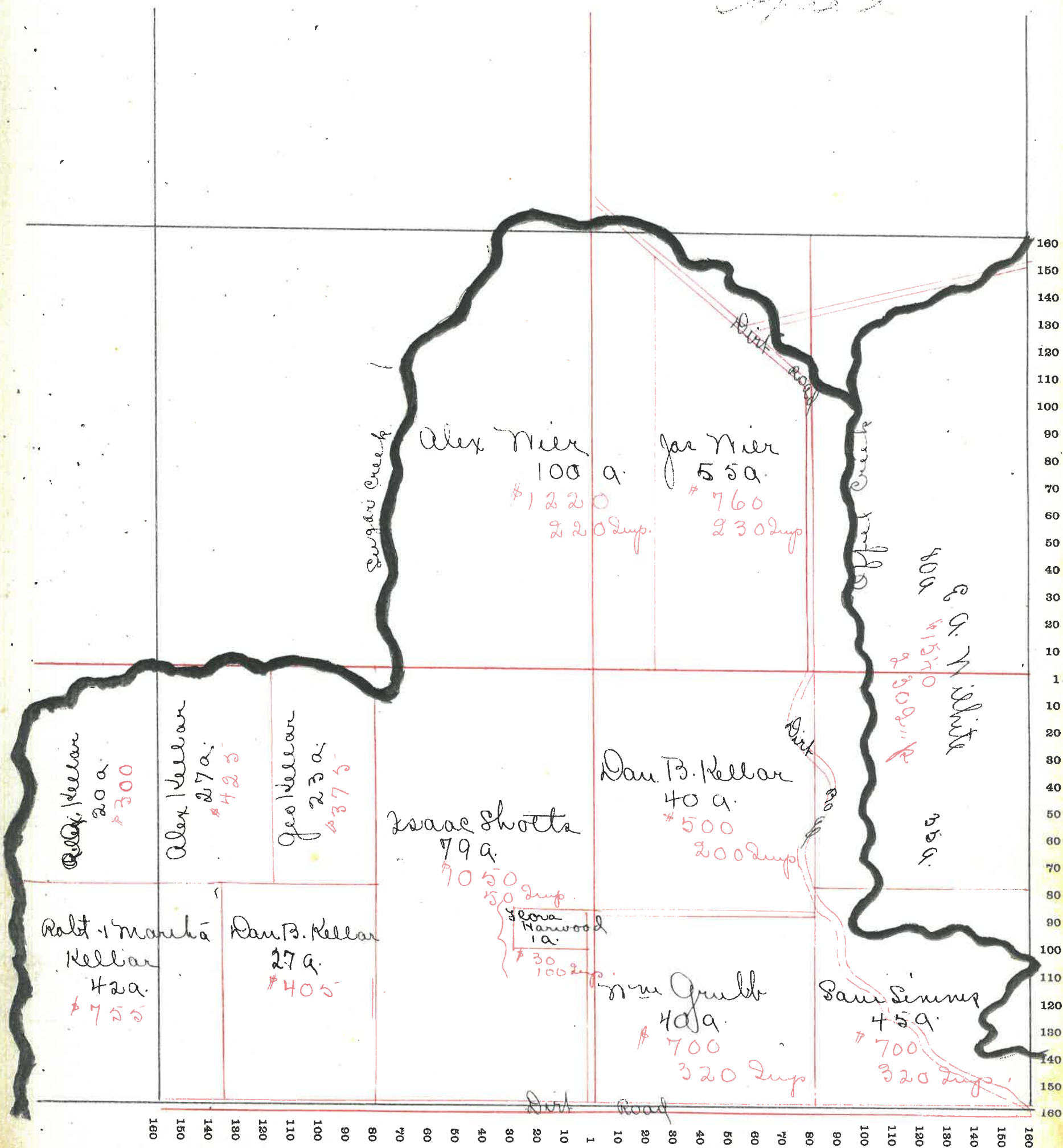
NAMES OF OWNERS	Number on Plat.	DESCRIPTION	Section	Township	Range	Acres	Hundredths	Value of Land	Value of Improvements	Value of Lands and Improvements
✓ Grubb Mrs		Pt S.E. 1/4	20	18	5	40		700	320	1020
Harwood Flora		Pt S.W. 1/4	20	18	5	1		30	100	130
✓ Kellar Dan. B.		Pt S 1/2	20	18	5	67		905	200	1105
✓ Kellar Robt & M.		Pt S.W. 1/4	20	18	5	42		755		755
Kellar A. A.		Pt S.W. 1/4	21	18	5	20		300		300
✓ Kellar Alex		Pt S.W. 1/4	20	18	5	27		425		425
✓ Kellar Geo.		Pt S.W. 1/4	20	18	5	23		375		375
✓ Summs Sam		Pt S.E. 1/4	20	18	5	45		700	320	1020
✓ Shatts Isaac		Pt S.W. 1/4	20	18	5	79		1050	50	1100
✓ Melhite E. A.		Pt S 1/2	20	18	5	115		1540	230	1770
✓ Mer Jas		Pt N.E. 1/4	20	18	5	55		760	230	990
✓ Mer Alex		Pt N 1/2	20	18	5	100		1220	220	1440

1490 92

SECTION No. (20 + 21)

Congressional Township No. 18, R. 5


SCALE---Forty rods to an inch, or ten rods to a space, Congress Land, which is one mile square for a section.
Number of acres in this Section, according to the United States Survey.....



SECTION No. 21

Congressional Township No. 18, R. 5

SCALE---Forty rods to an inch, or ten rods to a space, Congress Land, which is one mile square for a section.
Number of acres in this Section, according to the United States Survey.....



94

MONTGOMERY COUNTY, INDIANA, 190

Assessor's Plat-Book for

Union

Township, No.

VIGDESNEY PRINTING CO., TERRE HAUTE, IND.

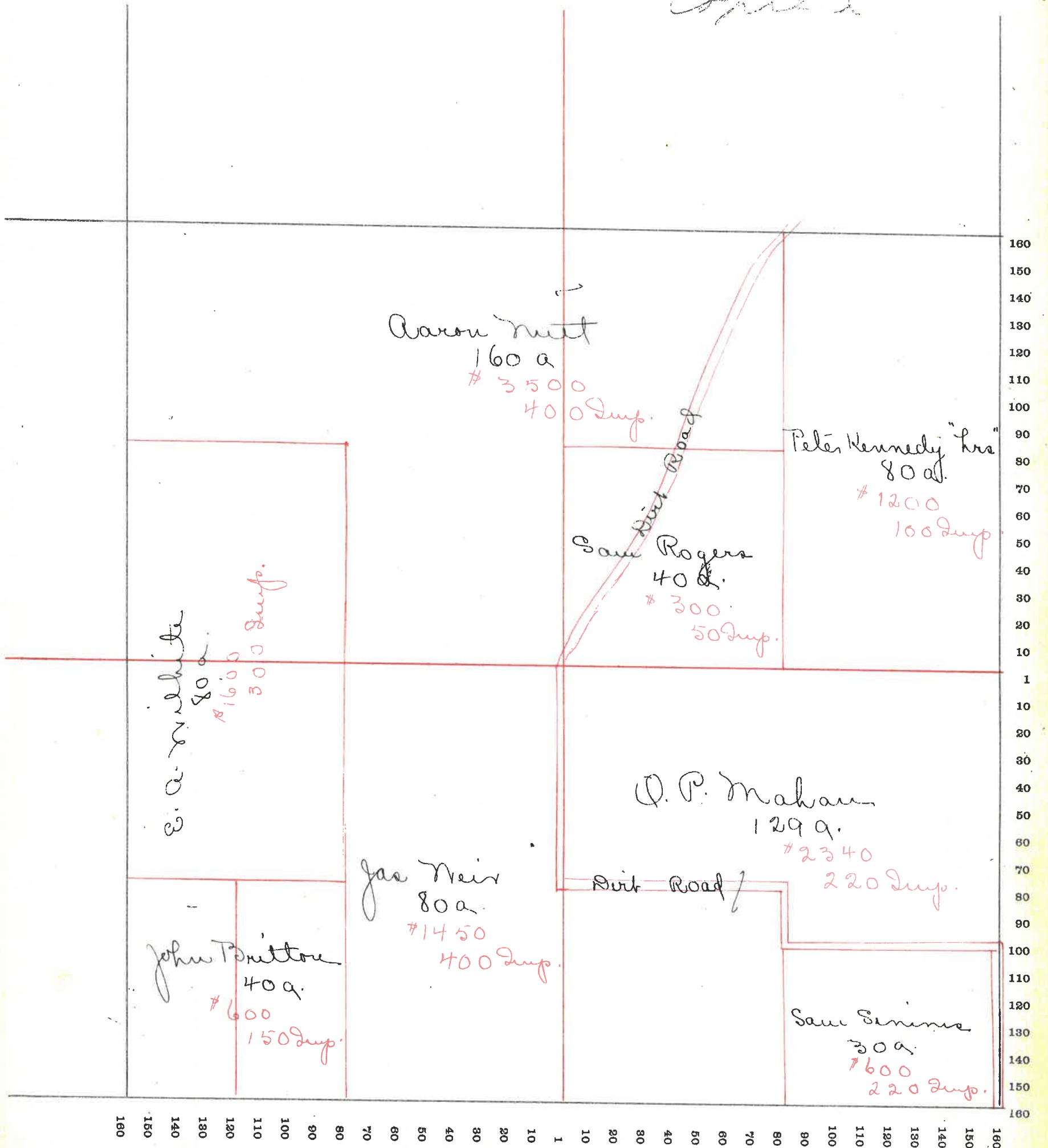
NAMES OF OWNERS	Number on Plat.	DESCRIPTION	Section	Township	Range	Acres	Hundredths	Value of Land	Value of Improvements	Value of Lands and Improvements
✓ Britton John		Pt S. W. 1/4	22	18	5	40		600	150	750
✓ Kennedy Peter "Wm"		Pt N. E. 1/4	22	18	5	80		1200	100	1300
✓ Mahan P. P.		Pt S. E. 1/4	22	18	5	129.50	2340	220		2560
✓ Mutt Aaron		Pt N. 1/2	22	18	5	160		3500	400	3900
✓ Rogers Paul		Pt N. E. 1/4	22	18	5	40		300	50	350
✓ Simms Sam		Pt S. E. 1/4	22	18	5	30		600	220	820
✓ Orr Jas		Pt S. W. 1/4	22	18	5	80		1450	400	1850
✓ Melhite E. G.		Pt N. 1/2	22	18	5	80		1600	300	1900
						79				

SECTION No. 22

Congressional Township No. 18, R. 5

SCALE---Forty rods to an inch, or ten rods to a space, Congress Land, which is one mile square for a section.
Number of acres in this Section, according to the United States Survey.....

Copied



MONTGOMERY COUNTY, INDIANA, 190

Assessor's Plat-Book for

Union

Township, No.

VIQUESNEY PRINTING CO., TERRE HAUTE, IND.


NAMES OF OWNERS	Number on Plat.	DESCRIPTION	Section	Township	Range	Acres	Hundredths	Value of Land	Value of Improvements	Value of Lands and Improvements
✓ Busenbark S. L.		Pt N. N. 1/4	23	18	5	39		800		800
✓ Burk Martha		Pt N. E. 1/4	23	18	5	1		30	70	100
✓ Coose Jane A.		Pt S. E. 1/4	23	18	5	53	33	2000	550	2550
✓ Galey J. W.		Pt S. E. 1/4	23	18	5	53	33	2000	600	2600
✓ Galey W. H. & Dr. B.		Pt S. N. 1/4	23	18	5	80		2300	50	2350
✓ Grouse O. B. & J. P.		Pt S. E. 1/4	23	18	5	53	33	2000	230	2230
↓ Peter Kennedy, Mrs.		Pt N. 1/2	23	18	5	200	50	4900	50	4950
↓ Remley Daniel		Pt N. E. 1/4	23	18	5	79		2600		2600
✓ Welshman Simon		Pt S. N. 1/4	23	18	5	80		2150	100	2250

SECTION No. 23

Congressional Township No. 18, R. 5

SCALE---Forty rods to an inch, or ten rods to a space, Congress Land, which is one mile square for a section.
Number of acres in this Section, according to the United States Survey

Copy



160 150 140 130 120 110 100 90 80 70 60 50 40 30 20 10 1 10 20 30 40 50 60 70 80 90 100 110 120 130 140 150 160

MONTGOMERY COUNTY, INDIANA, 190

Union

Assessor's Plat-Book for

Township, No.

VIGUESNEY PRINTING CO., TERRE HAUTE, IND.

NAMES OF OWNERS	Number on Plat.	DESCRIPTION	Section	Township	Range	Acres	Hundredths	Value of Land	Value of Improvements	Value of Lands and Improvements
✓ Busenbark Anna		7 S. E 1/4	24	18	5	72	21	2180	670	2850
✓ Gilliland Maggie		Pt S 1/2	24	18	5	175		5680	450	6130
✓ Gilliland Jas		Pt N. W 1/4	24	18	5	106	67	3600	420	4020
✓ McCullough Henry		Pt S E 1/4	24	18	5	72	50	2180	400	2580
✓ Remley Daniel		Pt N. W 1/4	24	18	5	53	33	1700	500	2200
✓ Ross Chas		Pt N. E 1/4	24	18	5	80		2300	450	2750
✓ White David		Pt N. E 1/4	24	18	5	80		2500	500	3000

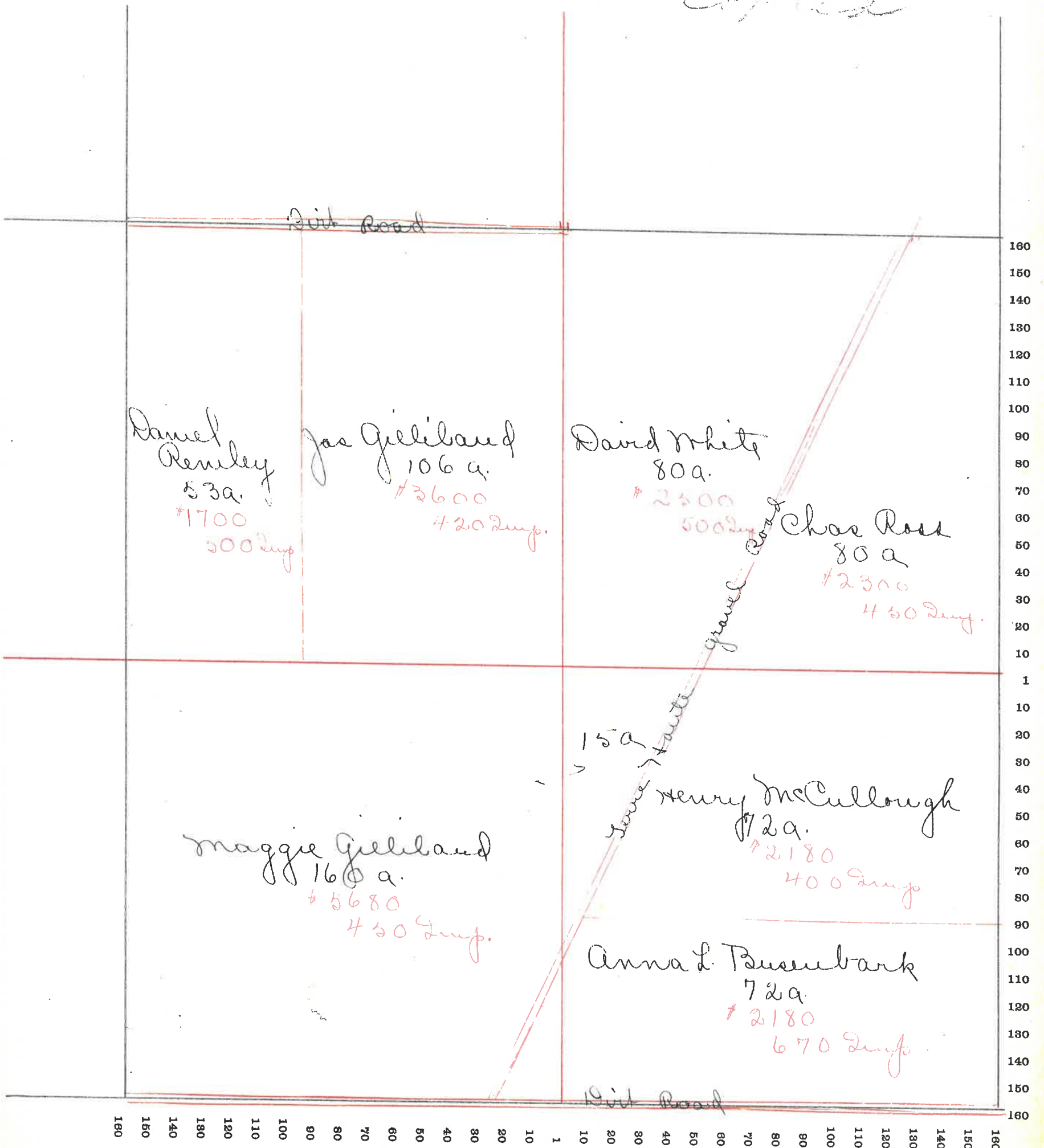
3,194 99

SECTION No. 24

Congressional Township No. 18, R. 5

SCALE---Forty rods to an inch, or ten rods to a space, Congress Land, which is one mile square for a section.
Number of acres in this Section, according to the United States Survey.....

Copied



100