

# MONTGOMERY COUNTY, INDIANA, 190

Assessor's Plat-Book for

Union

Township, No.

VIQUESNEY PRINTING CO., TERRE HAUTE, IND.

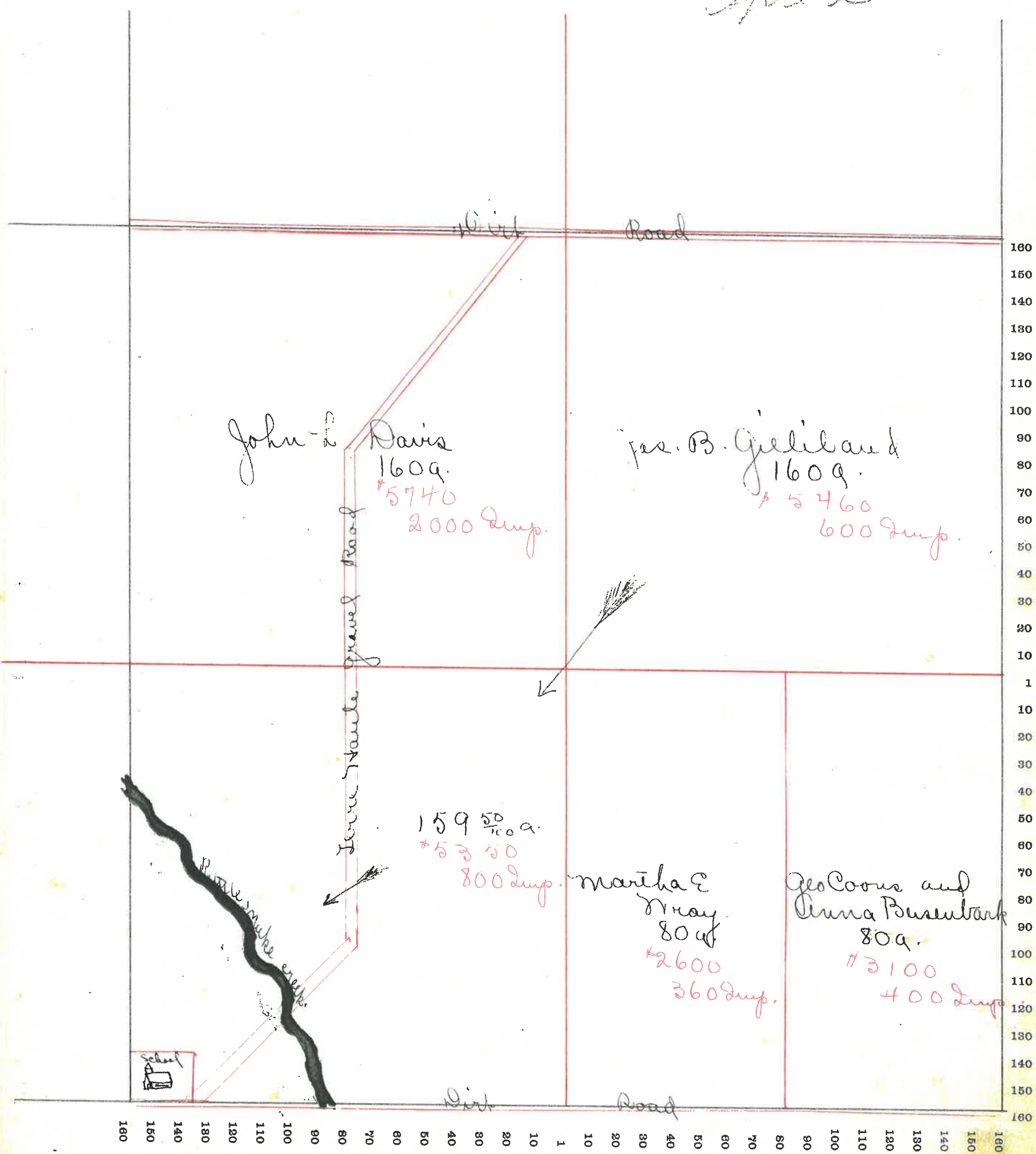
NAMES OF OWNERS	Number on Plat.	DESCRIPTION	Section	Township	Range	Acres	Hundredths	Value of Land	Value of Improvements	Value of Lands and Improvements
✓ Coors George & Anna Patschulark		Pt S. E 1/4	25	18	5	80		3100	400	3500
✓ Davis John L.		Pt. W 1/4	25	18	5	160		5740	2000	9740
✓ Gilliland Jas B.		Pt. S 1/4	25	18	5	160		5460	600	6060
✓ " " " "		Pt S W 1/4	25	18	5	159.50		5350	800	6150
✓ May Martha E.		Pt S E 1/4	25	18	5	80		2600	360	2960
3475 101										

SECTION No. 25

Congressional Township No. 18, R. 5

SCALE---Forty rods to an inch, or ten rods to a space, Congress Land, which is one mile square for a section.  
Number of acres in this Section, according to the United States Survey

*Copy a*





# MONTGOMERY COUNTY, INDIANA, 190

Assessor's Plat-Book for

Township, No. \_\_\_\_\_

VIQUESNEY PRINTING CO., TERRE HAUTE, IND.

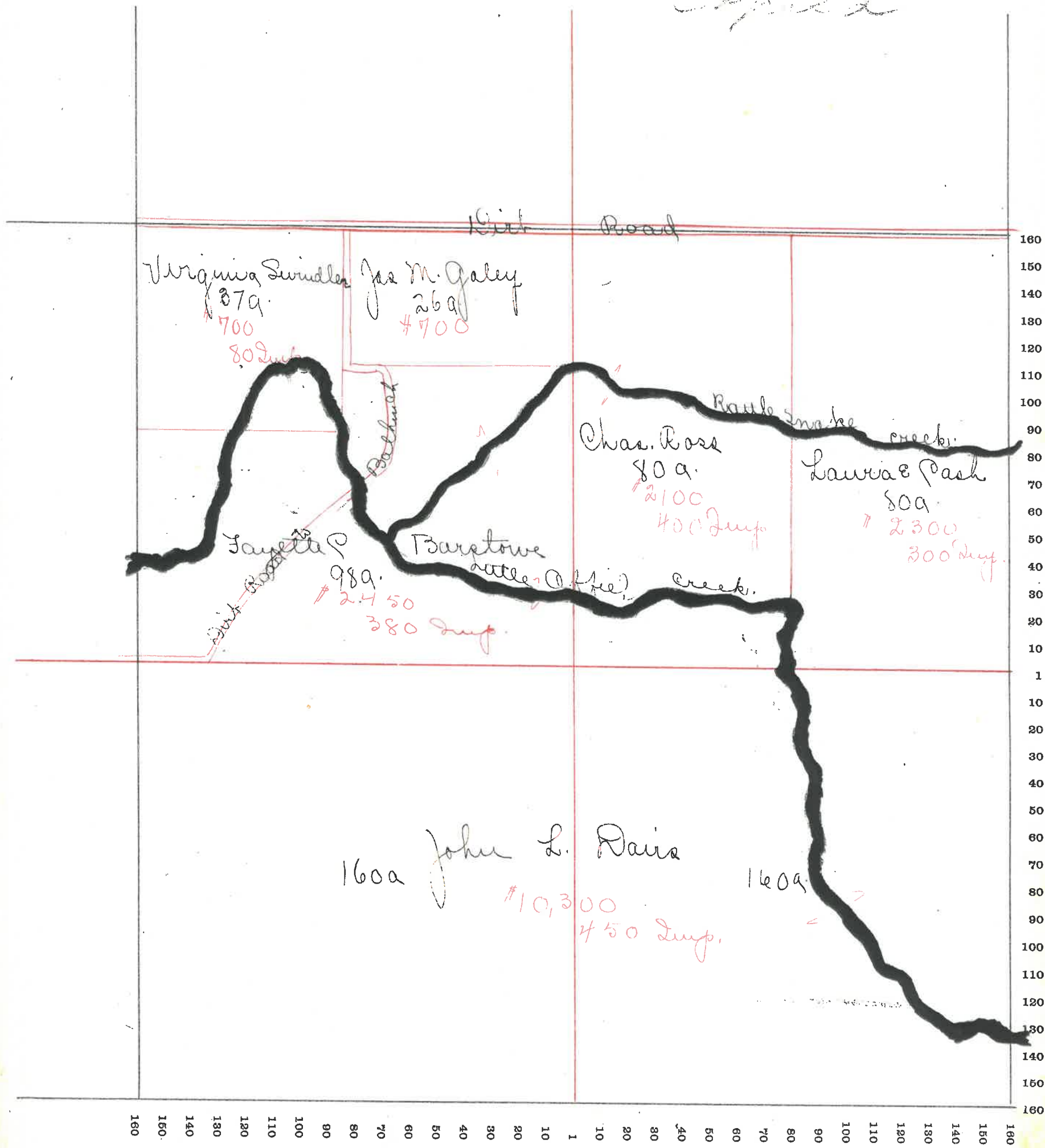
NAMES OF OWNERS	Number on Plat.	DESCRIPTION	Section	Township	Range	Acres	Hundredths	Value of Land	Value of Improvements	Value of Lands and Improvements
✓ Barlowe Fayette		Pl n n/4	26	18	5	98	50	2450	380	2830
✓ Cash Laura B.		Pl n e/4	26	18	5	80		2300	300	2600
✓ Davis John L.		1/2	26	18	5	380		10300	450	10750
✓ Galey Jas M.		Pl n n/4	26	18	5	26		700		700
✓ Ross Chas		Pl n e/4	26	18	5	80		2100	400	2500
✓ Swindler Virginia		Pl n n/4	26	18	5	37		700	80	780

SECTION No. 26

Congressional Township No. 18, R. 5

SCALE---Forty rods to an inch, or ten rods to a space, Congress Land, which is one mile square for a section.  
Number of acres in this Section, according to the United States Survey.....

*Copied*





# MONTGOMERY COUNTY, INDIANA, 190

Assessor's Plat-Book for

Union

Township, No.

VIQUESNEY PRINTING CO., TERRE HAUTE, IND.

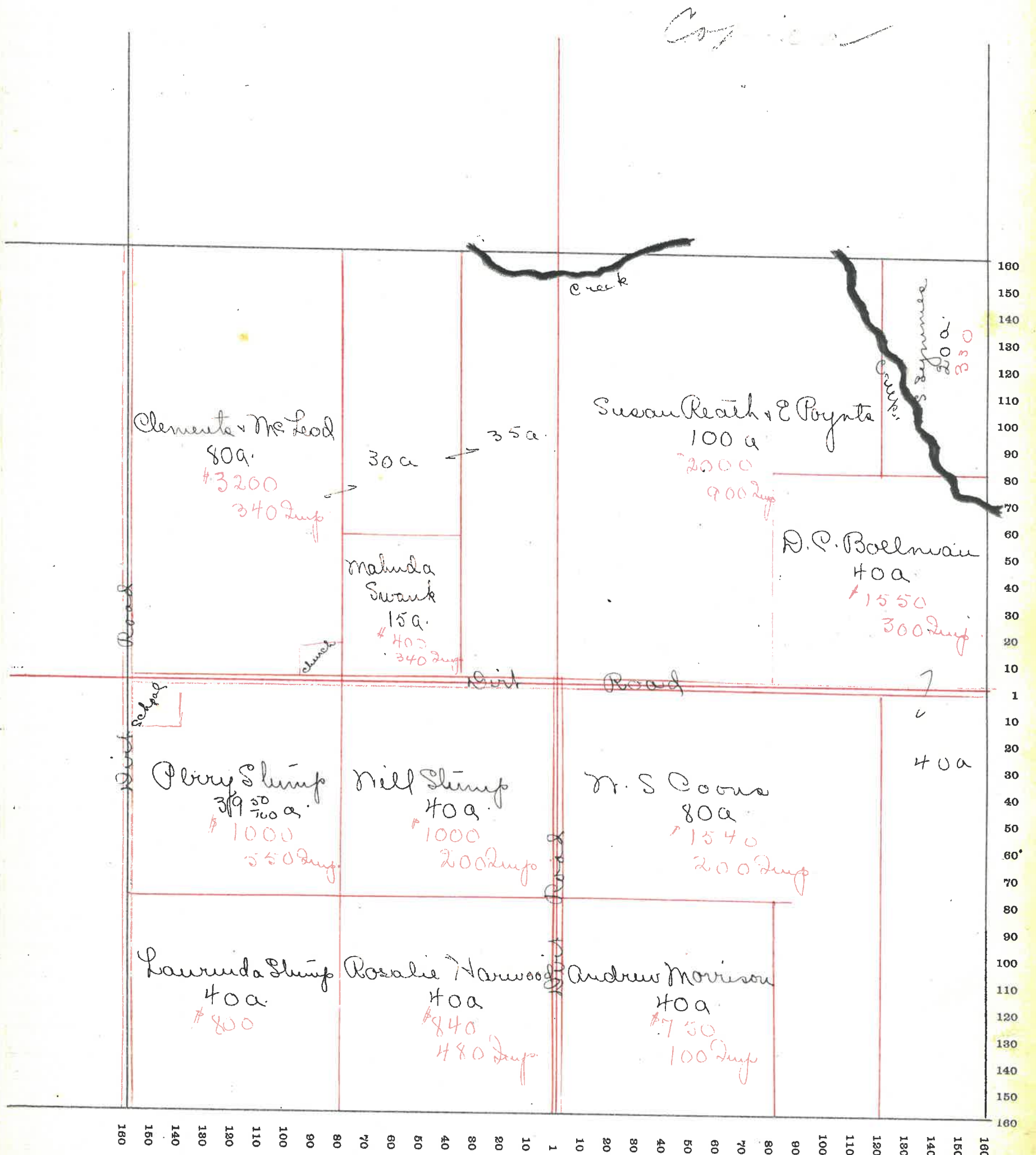
NAMES OF OWNERS	Number on Plat.	DESCRIPTION	Section	Township	Range	Acres	Hundredths	Value of Land	Value of Improvements	Value of Lands and Improvements
✓ Ballman D. C.		Pt $\frac{1}{2}$	27	8	5	80		1550	300	1850
✓ Coons W. S.		Pt S $\frac{1}{4}$	27	18	5	80		1540	200	1740
✓ Harwood Rosalie		Pt S $\frac{1}{4}$	27	18	5	40		840	480	1320
✓ Morrison Andrew		Pt S $\frac{1}{4}$	27	18	5	40		750	100	850
✓ Deaith Susan & Coynts		Pt N $\frac{1}{4}$	27	18	5	100		2000	900	2900
✓ Symmes S.		Pt N $\frac{1}{4}$	27	18	5	20		330		330
✓ Shimp Perry		Pt S $\frac{1}{4}$	27	18	5	39.50		1000	550	1550
✓ Shimp Lawanda		Pt S $\frac{1}{4}$	27	18	5	40		800		800
✓ Shimp Will		Pt S $\frac{1}{4}$	27	18	5	40		1000	200	1200
✓ Swanick Malinda		Pt N $\frac{1}{4}$	27	18	5	15		400	340	740
✓ Clements & McLeod		Pt $\frac{1}{2}$	27	18	5	145		3200	340	3540



SECTION No. 27

Congressional Township No. 18, R. 5

SCALE---Forty rods to an inch, or ten rods to a space, Congress Land, which is one mile square for a section.  
Number of acres in this Section, according to the United States Survey.....



100



# MONTGOMERY COUNTY, INDIANA, 190

Assessor's Plat-Book for Union Township, No. \_\_\_\_\_

VIQUESNEY PRINTING CO., TERRE HAUTE, IND.

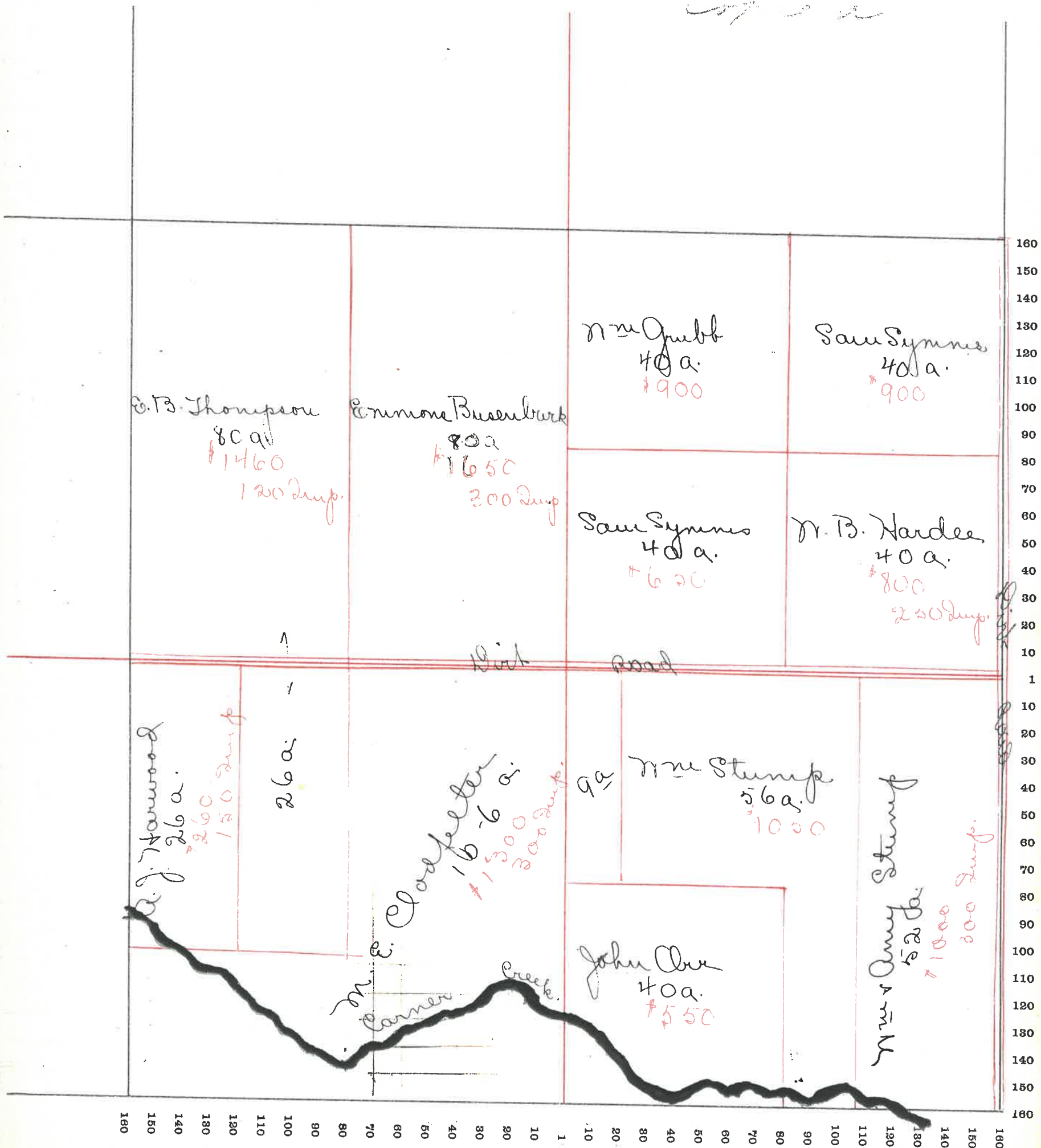
NAMES OF OWNERS	Number on Plat.	DESCRIPTION	Section	Township	Range	Acres	Hundredths	Value of Land	Value of Improvements	Value of Lands and Improvements
✓ Busenbark Emma		Pt N. N. 1/4	28	18	5	80		1650	300	1950
Clodfelter M. E.		Pt S 1/2	28	18	5	115		1300	300	1600
✓ Crubb M. M.		Pt N. <del>1/2</del> 1/4	28	18	5	40		900		900
✓ Harder A. B.		Pt N. E. 1/4	28	18	5	40		800	250	1050
✓ Harwood A. J.		Pt S N. 1/4	28	18	5	26.66		260	150	410
✓ Orr John		Pt S E. 1/4	28	18	5	40		550		550
✓ Stump M. M. & Amy		Pt S E. 1/4	28	18	5	52.40		1000	300	1300
✓ Stump M. M.		Pt S E. 1/4	28	18	5	56.82		1050		1050
✓ Symms Sam.		Pt N. <del>1/2</del> 1/4	28	18	5	80		1550		1550
✓ Thompson E. B.		Pt N. 1/2	28	18	5	106.66		1460	120	1580

SECTION No. 28

Congressional Township No. 18, R. 5

SCALE---Forty rods to an inch, or ten rods to a space, Congress Land, which is one mile square for a section.  
Number of acres in this Section, according to the United States Survey.....

*Copy*





# MONTGOMERY COUNTY, INDIANA, 190

Assessor's Plat-Book for

Union

Township, No.

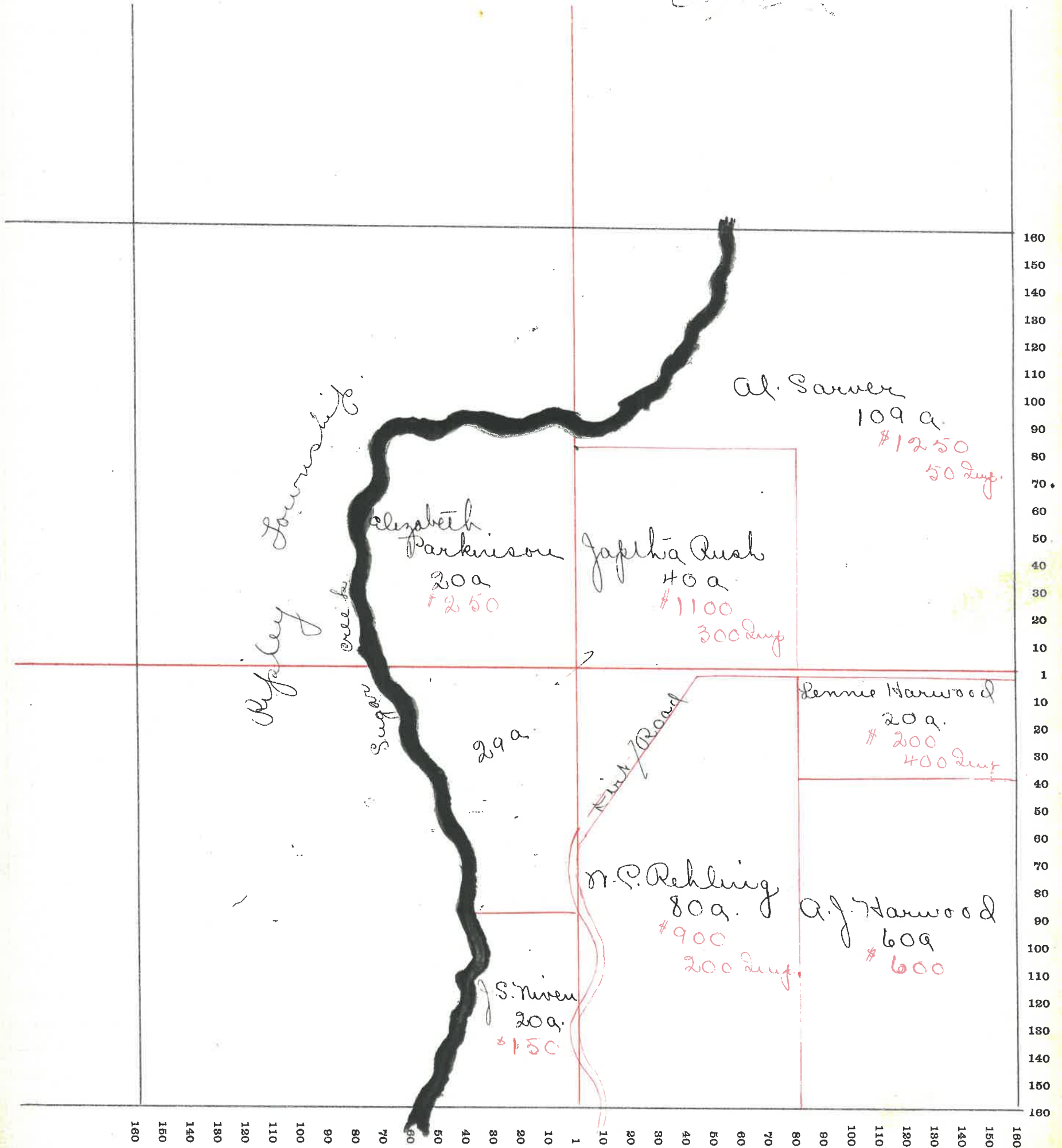
VIQUESNEY PRINTING CO., TERRE HAUTE, IND.

NAMES OF OWNERS	Number on Plat.	DESCRIPTION	Section	Township	Range	Acres	Hundredths	Value of Land	Value of Improve-ments	Value of Lands and Improve-ments
✓ Harwood G. J.		Pt S. E. 1/4	29	18	5	60		600		600
✓ Harwood Jennie		Pt S E 1/4	29	18	5	20		200	400	600
✓ Owen J. S.		Pt S. W 1/4	29	18	5	20		150		150
✓ Parkison Eliz.		Pt N. W 1/4	29	18	5	20		200		250
✓ Rush Japheta		Pt N. E 1/4 vs N 1/4	29	18	5	<del>69</del>		1100	300	1400
✓ Rehling W. P.		Pt S E 1/4	29	18	5	80		900	200	1100
✓ Sawyer A. F.		Pt N. W 1/4	29	18	5	109	54	1250	50	1300

SECTION No. 29

Congressional Township No. 18, R. 5

SCALE---Forty rods to an inch, or ten rods to a space, Congress Land, which is one mile square for a section.  
Number of acres in this Section, according to the United States Survey.....





# MONTGOMERY COUNTY, INDIANA, 190

Assessor's Plat-Book for Union Township, No.         

VIQUESNEY PRINTING CO., TERRE HAUTE, IND.

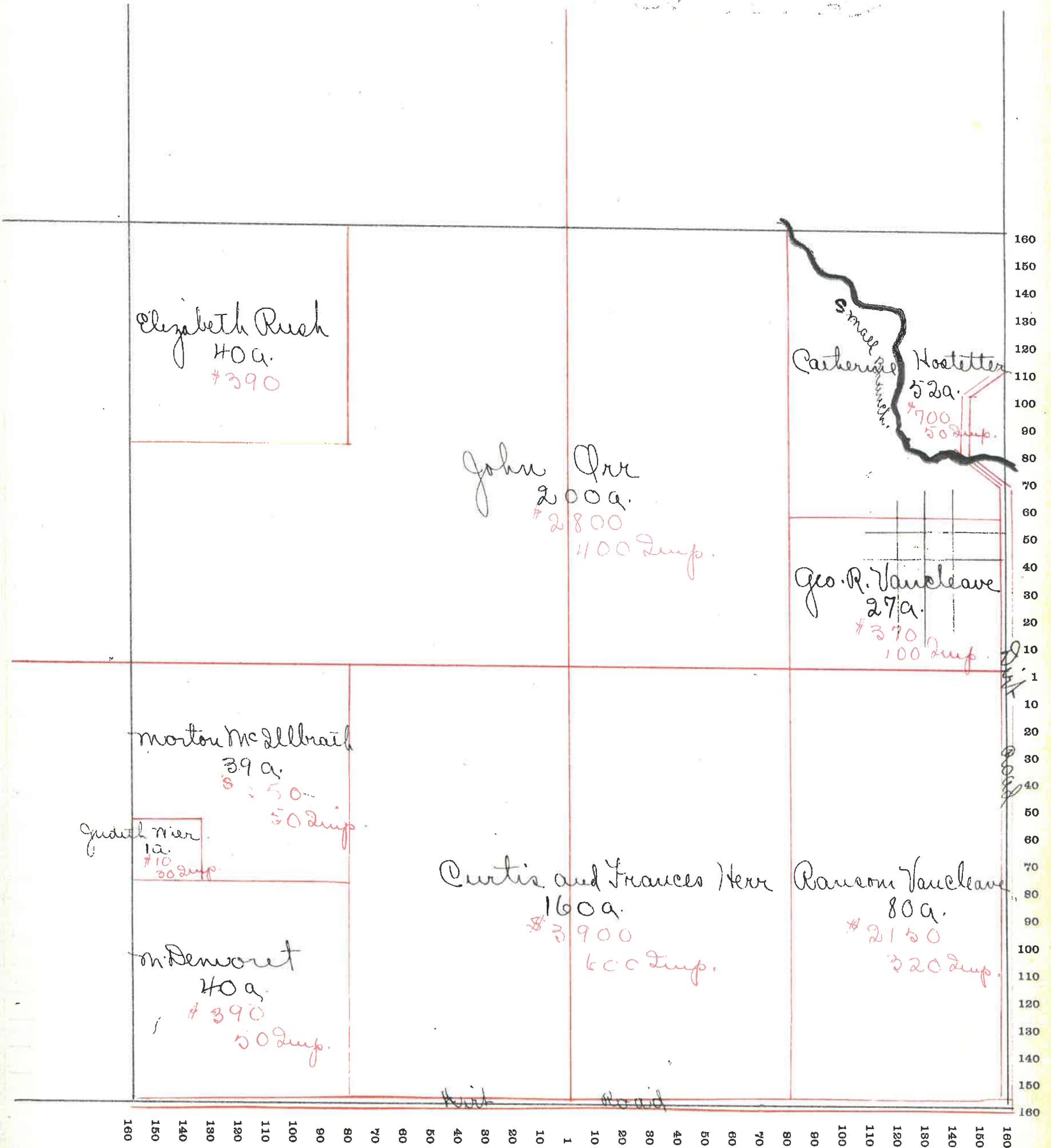
NAMES OF OWNERS	Number on Plat.	DESCRIPTION	Section	Township	Range	Acres	Hundredths	Value of Land	Value of Improvements	Value of Lands and Improvements
✓ Demoret M.		Pt S. W. 1/4	33	18	5	40		390	50	440
✓ Fern. Curtis + Frances		Pt S 1/2	33	18	5	160		3900	600	4500
✓ Hostetter Catherine		Pt N. E. 1/4	33	18	5	52.50		700	50	750
✓ McElbraith Morlon		Pt S. W. 1/4	33	18	5	39		350	50	400
✓ Fox John		Pt N 1/2	33	18	5	200		2800	400	3200
✓ Rush Elizabeth		Pt N. W. 1/4	33	18	5	40		390		390
✓ Vanclave Ransom		Pt S. E. 1/4	33	18	5	80		2150	320	2470
✓ Vanclave Geo R.		Pt N. E. 1/4	33	18	5	27.50		210	100	470
✓ Mer. Judith		Pt S. W. 1/4	33	18	5	1		10	30	40

1925  
111

SECTION No. 33

Congressional Township No. 18, R. 5

SCALE---Forty rods to an inch, or ten rods to a space, Congress Land, which is one mile square for a section.  
Number of acres in this Section, according to the United States Survey.....





# MONTGOMERY COUNTY, INDIANA, 190

Assessor's Plat-Book for Union Township, No. \_\_\_\_\_

VIQUESNEY PRINTING CO., TERRE HAUTE, IND.

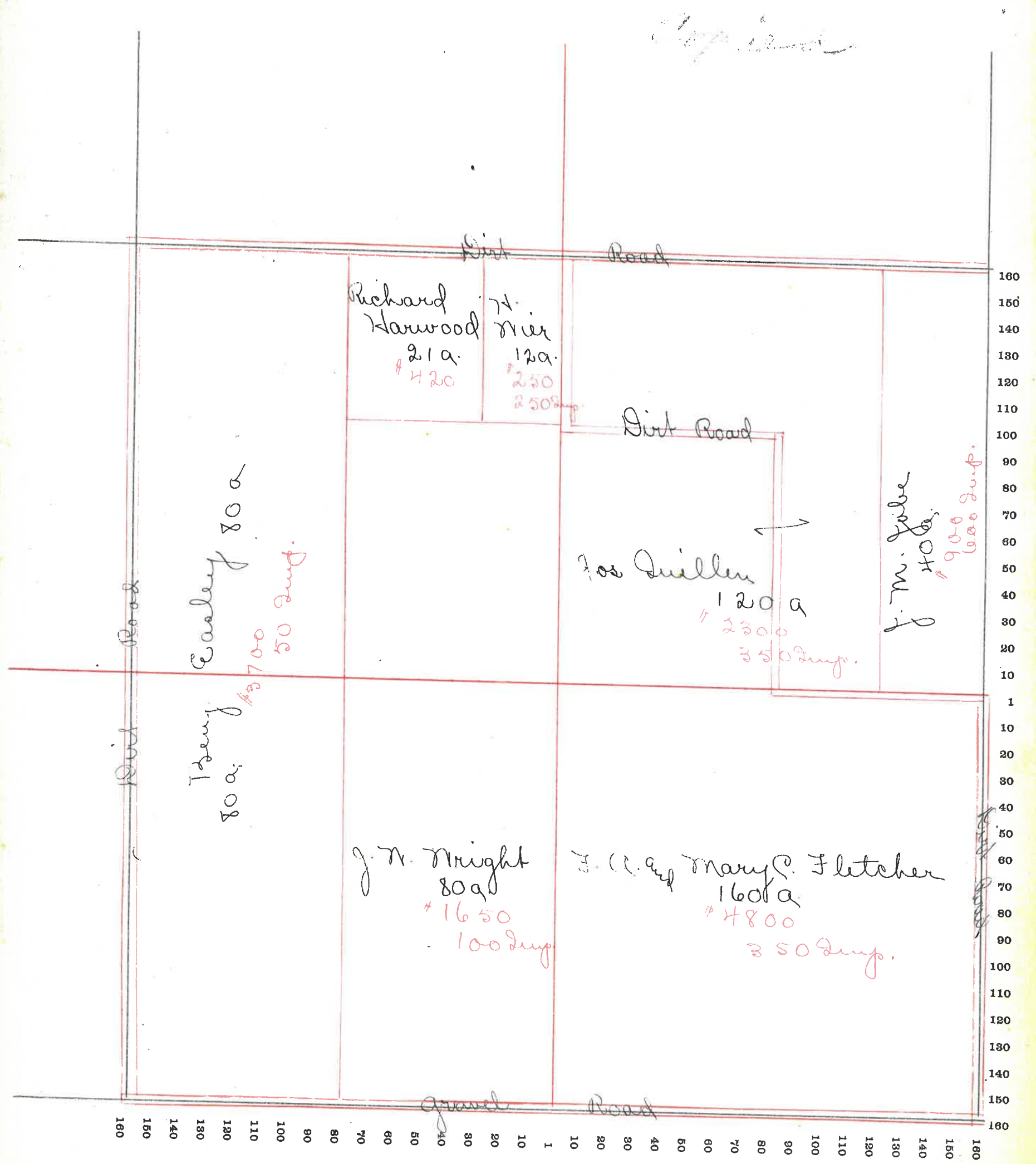
NAMES OF OWNERS	Number on Plat.	DESCRIPTION	Section	Township	Range	Acres	Hundredths	Value of Land	Value of Improvements	Value of Lands and Improvements
✓ Coasley Benj.		Pt N 1/2	34	18	5	160		3700	50	3750
✓ Fletcher F. Q. & M. C.		Pt S E 1/4	34	18	5	160		4800	350	5150
✓ Harwood Richard		Pt N. N 1/4	34	18	5	21		420		420
✓ Jabe J. M.		Pt N. E 1/4	34	18	5	40		900	600	1500
✓ Miller Joe.		Pt N. E 1/4	34	18	5	120		2300	350	2650
✓ Wright J. M.		Pt S N 1/4	34	18	5	80		1650	100	1750
✓ Miller H.		Pt N. N 1/4	34	18	5	12		250	250	500

44913

SECTION No. 34

Congressional Township No. 18, R. 5

SCALE---Forty rods to an inch, or ten rods to a space, Congress Land, which is one mile square for a section.  
Number of acres in this Section, according to the United States Survey.....





# MONTGOMERY COUNTY, INDIANA, 190

Assessor's Plat-Book for

Union

Township, No. ....

VIQUESNEY PRINTING CO., TERRE HAUTE, IND.

NAMES OF OWNERS	Number on Plat.	DESCRIPTION	Section	Township	Range	Acres	Hundredths	Value of Land	Value of Improvements	Value of Lands and Improvements
✓ Fletcher Julia		§ 1/2	35	18	5	320		2000	800	128000
✓ Gabe Julia		7 N 1/4	35	18	5	80		2100		2100
✓ Rutledge John		W 1/4	35	18	5	44		1200	325	1525
✓ Summers Anna		W 1/2	35	18	5	196		5500	900	6400

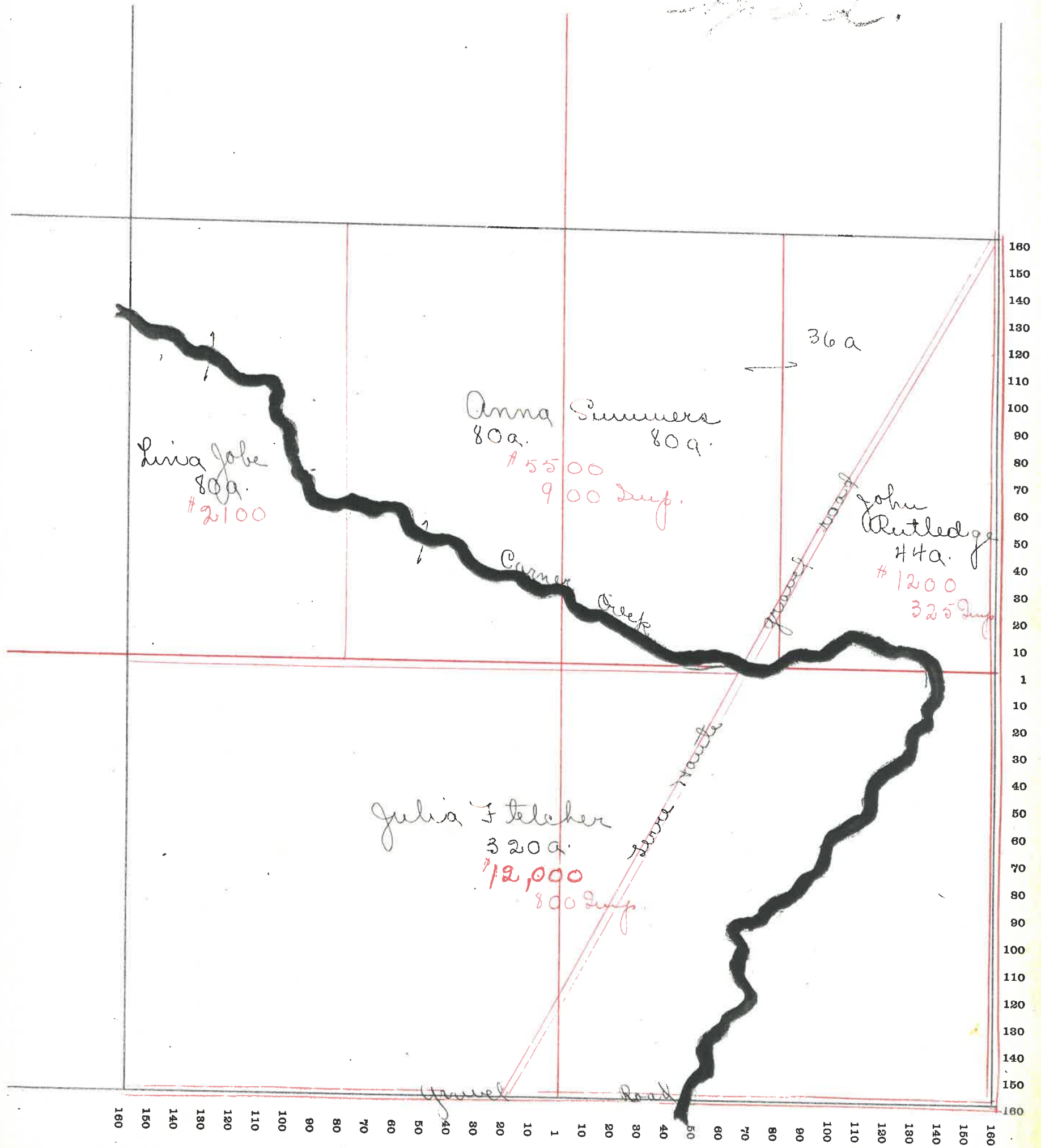
3500 115

SECTION No. 35

Congressional Township No. 18, R. 5

SCALE---Forty rods to an inch, or ten rods to a space, Congress Land, which is one mile square for a section.  
Number of acres in this Section, according to the United States Survey.....

*Handwritten scribble*



116

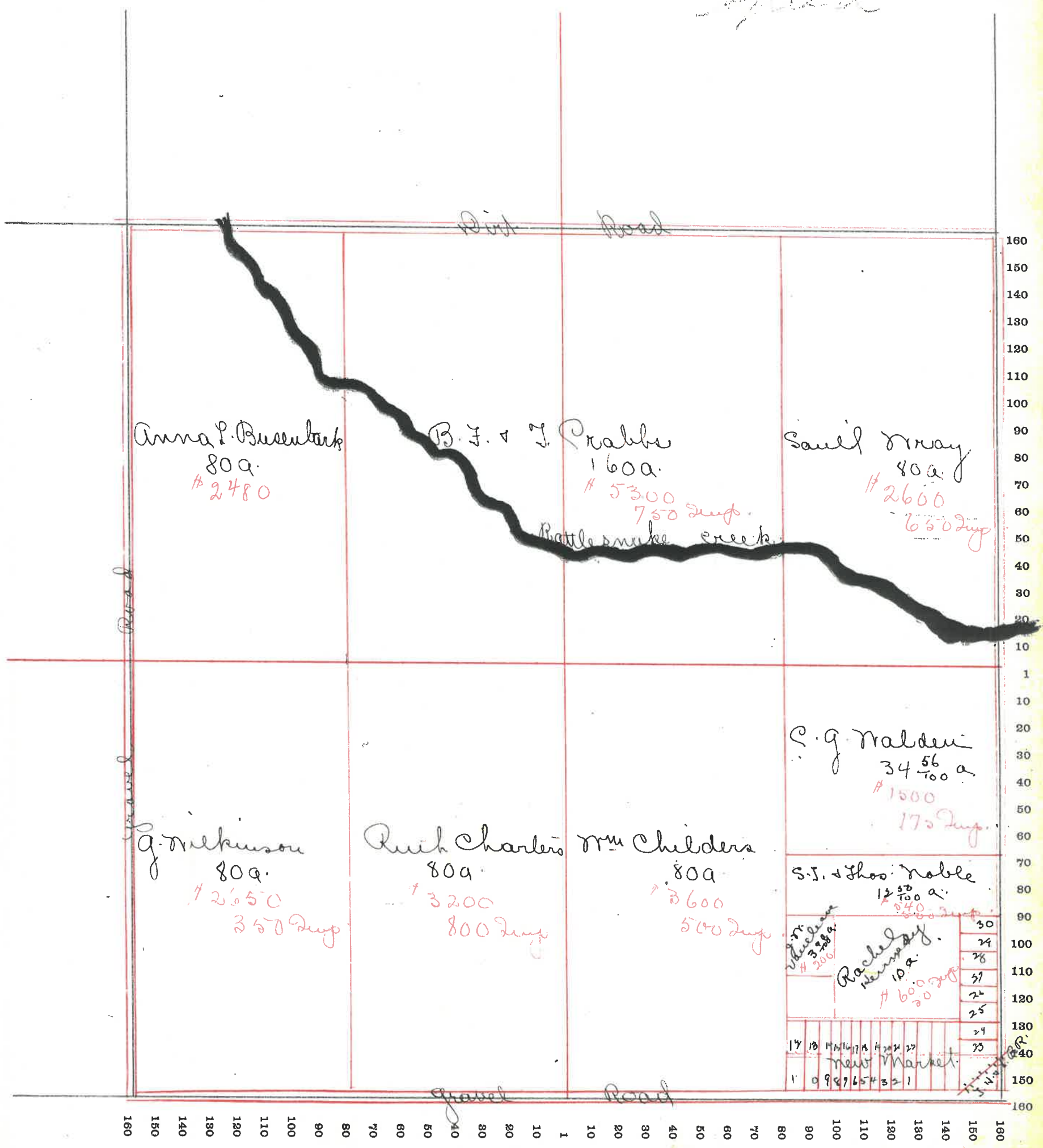


SECTION No. 36

Congressional Township No. 18, R. 5

SCALE---Forty rods to an inch, or ten rods to a space, Congress Land, which is one mile square for a section.  
 Number of acres in this Section, according to the United States Survey.....

*Copy*



# MONTGOMERY COUNTY, INDIANA, 190

Assessor's Plat-Book for \_\_\_\_\_ Township, No. \_\_\_\_\_

VIQUESNEY PRINTING CO., TERRE HAUTE, IND.

NAMES OF OWNERS	Number on Plat.	DESCRIPTION	Section	Township	Range	Acres	Hundredths	Value of Land	Value of Improvements	Value of Lands and Improvements
✓ Barber Albert		Pt S. E. 1/4	1	19	4	40		1200	150	1350
✓ Crawford Henry		Pt N 1/2	1	19	4	124		4340	800	5140
✓ Conrad Jas Sr.		Pt S. N 1/4	1	19	4	20		450	250	700
✓ Conrad John		Pt S. N 1/4	1	19	4	20		600	150	750
✓ Conrad G. Sr.		Pt S. N 1/4	1	19	4	60		1900		1900
✓ Conrad G. Jr.		Pt S. E 1/4	1	19	4	20		520		520

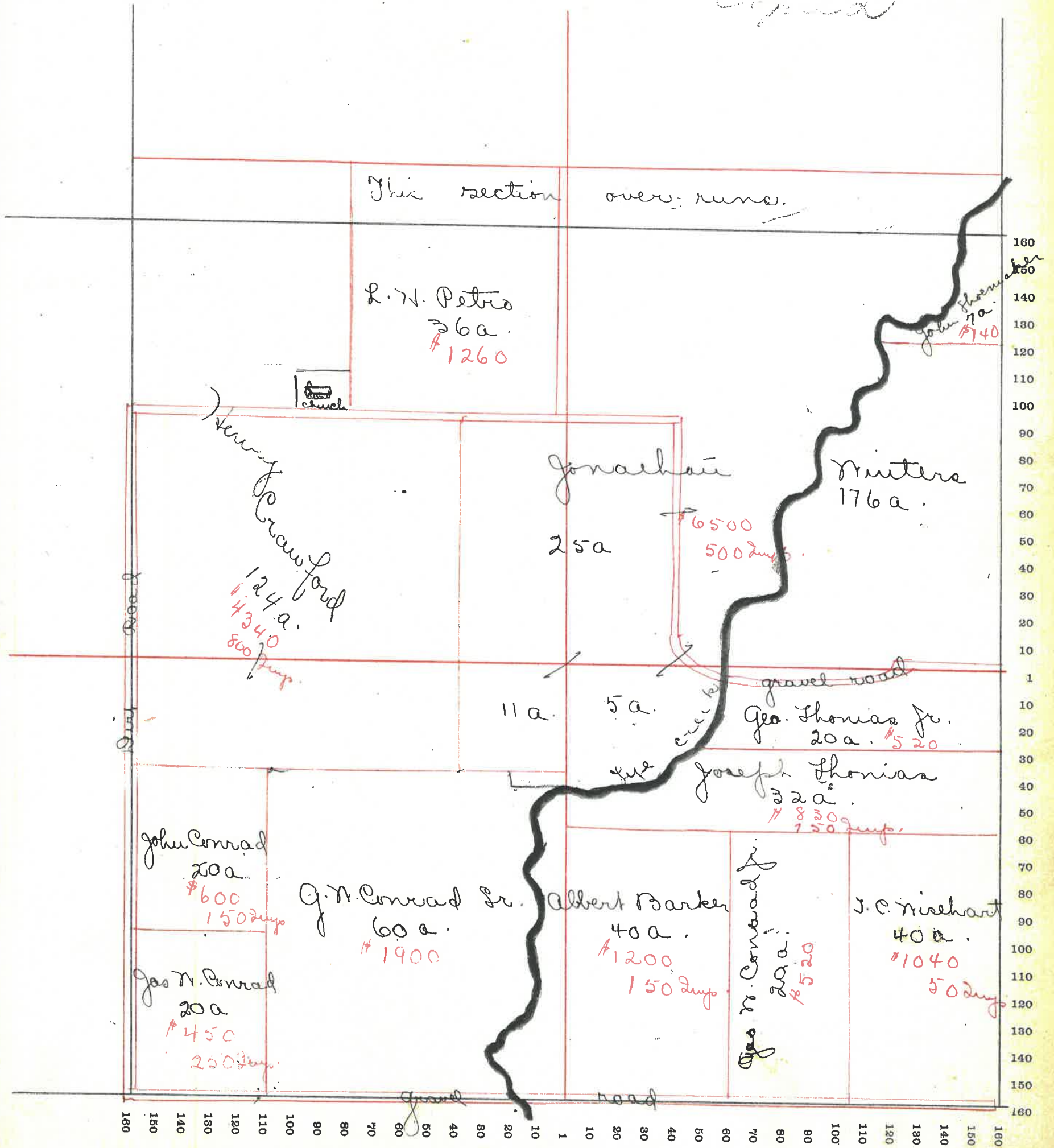


SECTION No. 1

Congressional Township No. 19, R. 4

SCALE---Forty rods to an inch, or ten rods to a space, Congress Land, which is one mile square for a section.  
Number of acres in this Section, according to the United States Survey.....

*Copied*





# MONTGOMERY COUNTY, INDIANA, 190

Assessor's Plat-Book for

Union

Township, No.

VIQUESNEY PRINTING CO., TERRE HAUTE, IND.

NAMES OF OWNERS	Number on Plat.	DESCRIPTION	Section	Township	Range	Acres	Hundredths	Value of Land	Value of Improvements	Value of Lands and Improvements
✓ Crawford Henry			2	19	4	123	50	4550		4550
✓ Cox Oran		Pt n. n. 1/4	2	19	4	35		1700	150	1850
✓ Conrad G. W. Sr.		Pt S. E. 1/4	2	19	4	50		1600		1600
✓ Fink Commodore + S.		Pt S. n. 1/4	2	19	4	80		2880	300	3180
✓ Flannigan Noah		Pt S. n. 1/4	2	19	4	80		2880	500	3380
✓ Flannigan C. + D. V.		Pt S. E. 1/4	2	19	4	80		2880	150	3030
✓ Fuller Otis R.		Pt n. n. 1/4	2	19	4	50	75	2100	100	2200
Jackson R. D.		Pt n. E. 1/4	2	19	4	15		525	300	825
✓ Jackson D. C.		Pt n. E. 1/4	2	19	4	25		875		875
✓ Mary Margaret		Pt n. E. 1/4	2	19	4	65		2600	250	2850
✓ Paxton Wm		Pt n. n. 1/4	2	19	4	45		1720	200	1920
✓ Sarmen Susana		Pt n. E. 1/4	2	19	4	39	30	1560	300	1860

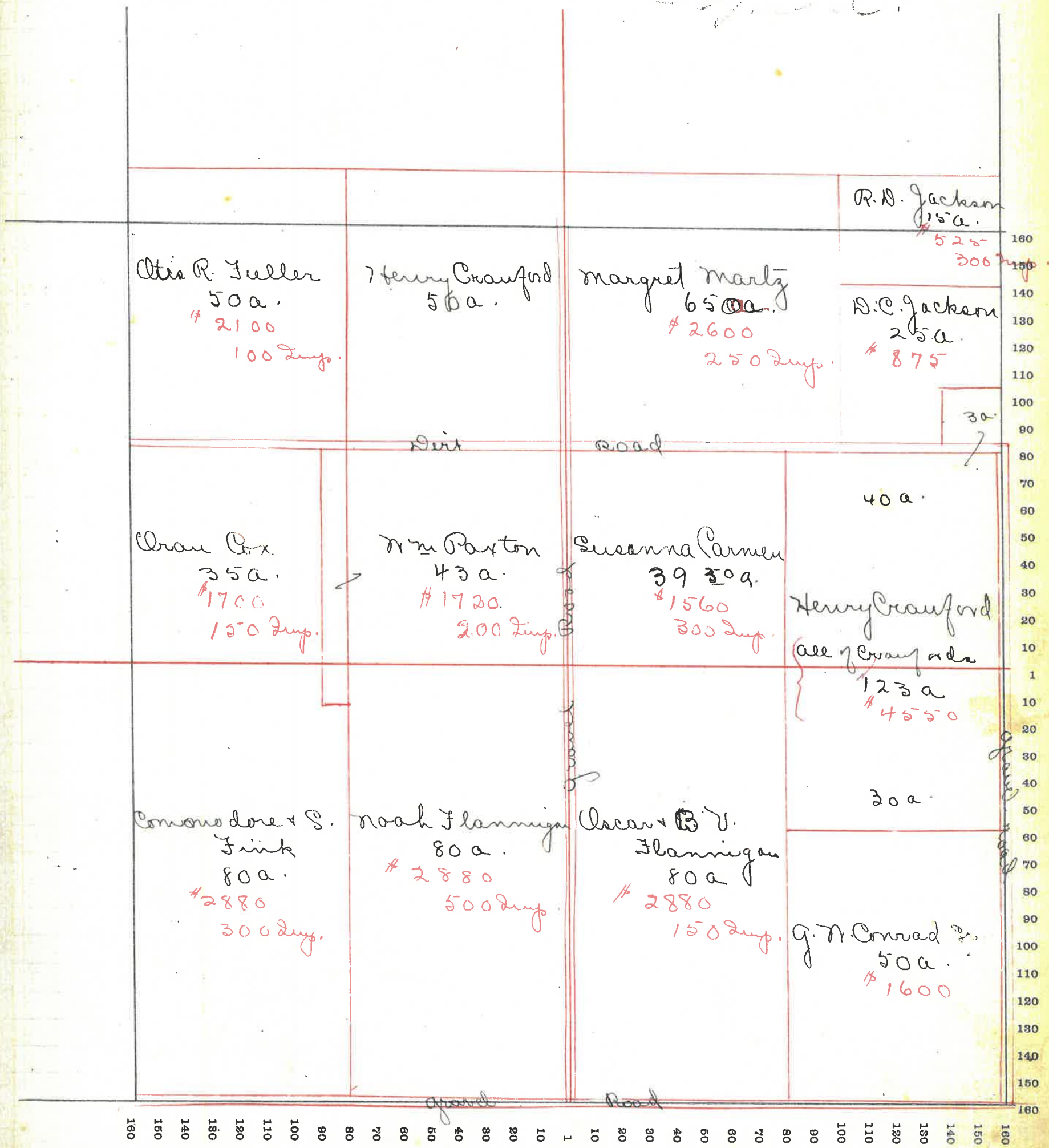
57-45 120



SECTION No. 2

Congressional Township No. 19, R. 4

SCALE---Forty rods to an inch, or ten rods to a space, Congress Land, which is one mile square for a section.  
 Number of acres in this Section, according to the United States Survey.....





# MONTGOMERY COUNTY, INDIANA, 190

Assessor's Plat-Book for Union Township, No.

VICKESNEY PRINTING CO., TERRE HAUTE, IND.

NAMES OF OWNERS	Number on Plat.	DESCRIPTION	Section	Township	Range	Acres	Hundredths	Value of Land	Value of Improvements	Value of Lands and Improvements
✓ Allen Moses		Pt N. N <sup>1</sup> / <sub>4</sub>	3	19	4	76	60	3190	500	3690
✓ Cox Oran		Pt N. E <sup>1</sup> / <sub>4</sub>	3	19	4	20		720		720
✓ Hitch Eliza		Pt N. N <sup>1</sup> / <sub>4</sub>	3	19	4	65	44	2200	200	2400
✓ Hitch Gemina		Pt S N <sup>1</sup> / <sub>4</sub>	3	19	4	80		3200	300	3500
✓ Hitch Allen		Pt S N <sup>1</sup> / <sub>4</sub>	3	19	4	80		2900	350	3250
✓ Henderson Oscar		Pt N. E <sup>1</sup> / <sub>4</sub>	3	19	4	106	27	4240	200	4640
✓ Jacksona Willis		Pt S E <sup>1</sup> / <sub>4</sub>	3	19	4	80		2700	300	3000
✓ Simpson A. L.			3	19	4	80		2600		2600
✓ Thompson N. W. et al		Pt N. E <sup>1</sup> / <sub>4</sub>	3	19	4	60		2400		2400
✓ Melvair Pearson		Pt N. E <sup>1</sup> / <sub>4</sub>	3	19	4	40		1600	200	1800

374 122



SECTION No. 3

Congressional Township No. 19, R. 4

SCALE---Forty rods to an inch, or ten rods to a space, Congress Land, which is one mile square for a section.  
Number of acres in this Section, according to the United States Survey.....

*Copied*

This section overruns

A. L. Simpson  
40 a.  
\$ 1300

Eliza Hitch  
65 a.  
\$ 2200  
200 Imp.

Oscar Henderson  
106 a.  
\$ 4240  
200 Imp.

Moses Allen  
76 a.  
\$ 3190  
500 Imp.

N. H. Thompson et al  
60 a.  
\$ 2400

Oran Cox  
20 a.  
\$ 720

Dirt Road

A. L. Simpson  
40 a.  
\$ 1300

Jessie Hitch  
80 a.  
\$ 3200  
300 Imp.

Ellen Hitch  
80 a.  
\$ 2900  
350 Imp.

Pearson Meliver  
40 a.  
\$ 1600  
200 Imp.

Willie Jackson  
80 a.  
\$ 2700  
300 Imp.

160 150 140 130 120 110 100 90 80 70 60 50 40 30 20 10 1 10 20 30 40 50 60 70 80 90 100 110 120 130 140 150 160



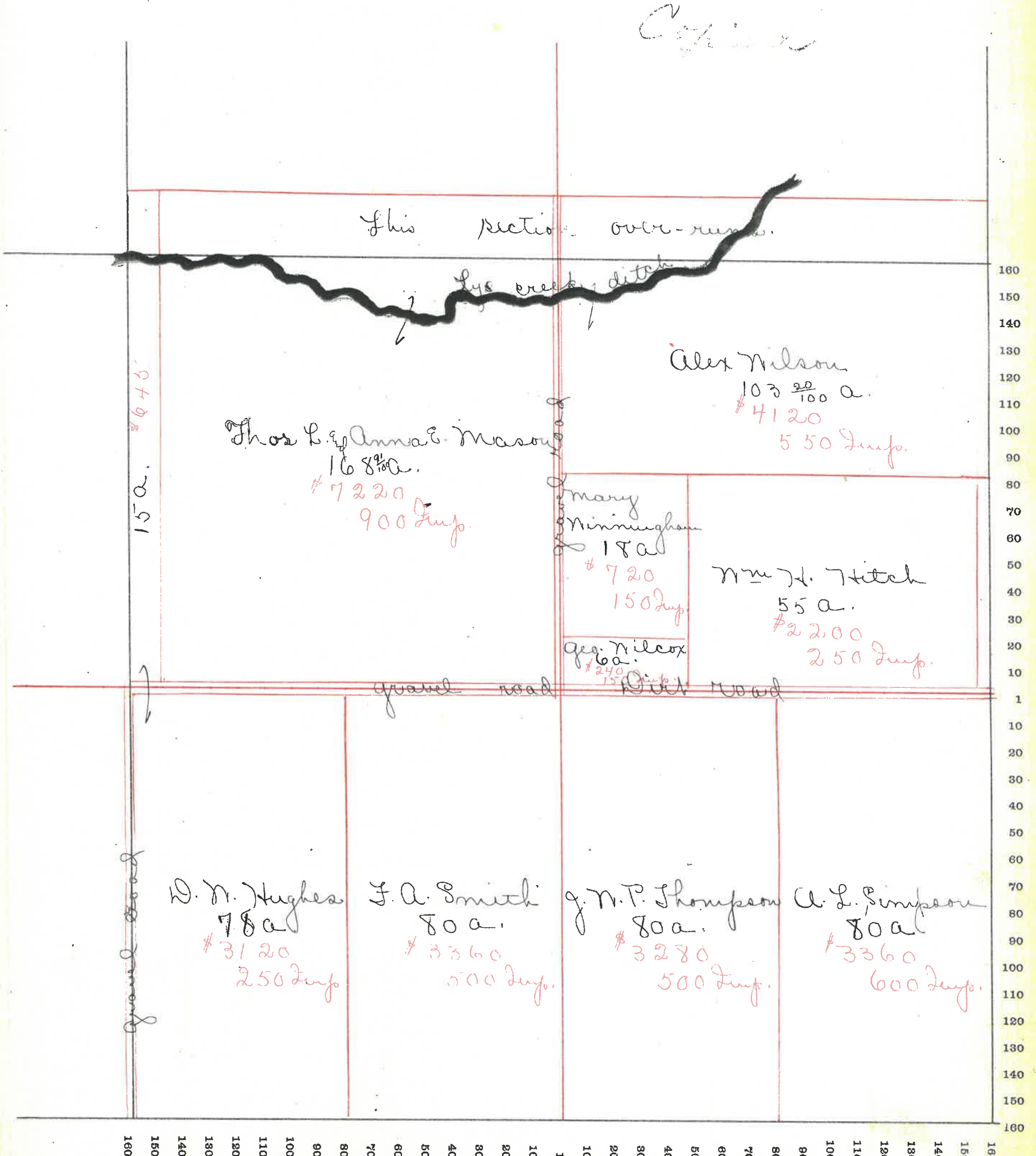




SECTION No. 4

Congressional Township No. 19, R. 4

SCALE---Forty rods to an inch, or ten rods to a space, Congress Land, which is one mile square for a section.  
Number of acres in this Section, according to the United States Survey





# MONTGOMERY COUNTY, INDIANA, 190

Assessor's Plat-Book for Union Township, No.         

WICKESNEY PRINTING CO., TERRE HAUTE, IND.

NAMES OF OWNERS	Number on Plat.	DESCRIPTION.	Section	Township	Range	Acres	Hundredths	Value of Land	Value of Improvements	Value of Lands and Improvements
✓ Butcher Amanda		Pt S.E. 1/4	5	19	4	80		3360	300	3660
✓ Carroll Michael		Pt. N.W. 1/4	5	19	4	92		3956	800	4756
✓ Davidson Samuel		Pt. N. 1/2	5	19	4	135	95	5440	600	6000
✓ Davidson J. A.		Pt S.W. 1/4	5	19	4	40		1760	450	2210
✓ Davidson J. F.		Pt. S.W. 1/4	5	19	4	40		1720		1720
✓ Booth Athalia		Pt S.E. 1/4	5	19	4	34	23	1452		1452
✓ Hughes W. N.		Pt E. 1/2	5	19	4	178	13	7736	650	8386
✓ Walters Emily		Pt S.W. 1/4	5	19	4	80		3520	600	4120
✓ Woods Michael		Pt. N.W. 1/4	5	19	4	15		660	40	700
✓ Hughes Homer		Pt N.E. 1/4	5	19	4	1		44	31	75
						<u>95</u>				

126



SECTION No. 5

Congressional Township No. 19, R. 4

SCALE---Forty rods to an inch, or ten rods to a space, Congress Land, which is one mile square for a section.  
Number of acres in this Section, according to the United States Survey.....

Copied.

This section over-runs

Michael Carroll  
92a.

\$3956  
800 Imp.

Michael Woods  
15a

\$660  
40 Imp.

W. N. Hughes

132  $\frac{49}{100}$  a.  
\$5800  
250 Imp.

Samuel Davidson

135  $\frac{95}{100}$  a.  
\$5400  
600 Imp.

Dirt Road

W. N. Hughes  
10a  
\$1175  
50 Imp.

W. N. Hughes

11  $\frac{41}{100}$  a.  
\$484  
400 Imp.

Athalinda Boots

11  $\frac{41}{100}$  a.  
\$484

W. N. Hughes

22  $\frac{87}{100}$  a.  
\$968

Amanda Butcher

80 a.  
\$3360  
300 Imp.

Athalinda Boots

22  $\frac{87}{100}$  a.  
\$968

Emily Walter

80a  
\$3520  
600 Imp.

J. F. Davidson

70 a.  
\$1720

W. N. Hughes

11  $\frac{41}{100}$  a.  
\$484

W. N. Hughes  
10a  
\$1175  
50 Imp.

160 150 140 130 120 110 100 90 80 70 60 50 40 30 20 10 1 10 20 30 40 50 60 70 80 90 100 110 120 130 140 150 160



# MONTGOMERY COUNTY, INDIANA, 190

Assessor's Plat-Book for

Union

Township, No. \_\_\_\_\_

WICKESNEY PRINTING CO., TERRE HAUTE, IND.

NAMES OF OWNERS	Number on Plat.	DESCRIPTION	Section	Township	Range	Acres	Hundredths	Value of Land	Value of Improvements	Value of Lands and Improvements
✓ Allen Frank		Pl. N.W. 1/4	6	19	4	15	38	645		645
✓ Carroll Thomas		Pl. N.E. 1/4	6	19	4	105	1	4515	700	5215
✓ Croy Fred		S.E. 1/4	6	19	4	160		7000	200	7200
✓ Croy Prince		Pl. N.E. 1/4	6	19	4	20		880	200	1080
✓ Truher Emma		Pl. N.W. 1/4	6	19	4	39	56	1677	50	1727
✓ Mc Clamrock N.B.		Pl. N.W. 1/4	6	19	4	26	75	<del>1105</del>	89	1195
✓ Nolan J.W.		Pl. N.E. 1/4	6	19	4	50		2087	400	2487
✓ Nolan Harry		Pl. N.E. 1/4	6	19	4	10		437		437
✓ Simms Enoch		Pl. N.W. 1/4	6	19	4	25	75	1075		1075
✓ Taylor Jas.		Pl. N. 1/2	6	19	4	180	2	8060	900	8960
✓ Vail Abram		Pl. N.W. 1/4	6	19	4	<u>55</u>	<u>65</u>	2365	400	2765

19074 128

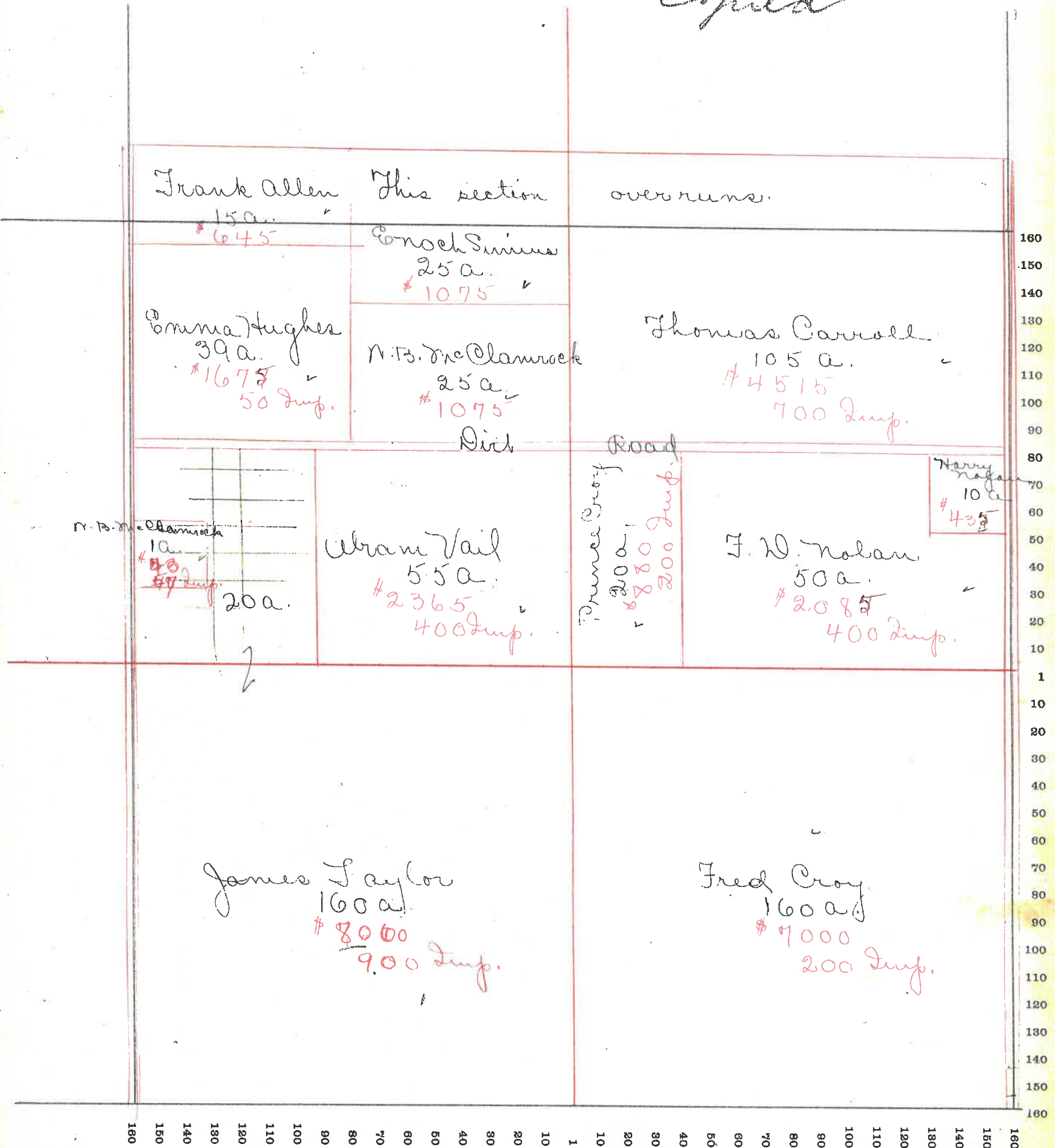


SECTION No. 6

Congressional Township No. 19, R. 4

SCALE---Forty rods to an inch, or ten rods to a space, Congress Land, which is one mile square for a section.  
Number of acres in this Section, according to the United States Survey.....

*Copied*





# MONTGOMERY COUNTY, INDIANA, 190

Assessor's Plat-Book for

Township, No.

VIQUESNEY PRINTING CO., TERRE HAUTE, IND.

NAMES OF OWNERS	Number on Plat.	DESCRIPTION	Section	Township	Range	Acres	Hundredths	Value of Land	Value of Improvements	Value of Lands and Improvements
✓ Brucks Alvin		Pt S. N. 1/4	7	19	4	80		3520		3520
✓ Breaks N. & Flora		Pt. S. N. 1/4	7	19	4	47		2070	800	2870
✓ Croy Fred		Pt. N. E. 1/4	7	19	4	45		890		890
✓ Layne Flora M.		Pt. S. E. 1/4	7	19	4	10		420	200	620
✓ Layne Patrick and Margret		Pt. N. E. 1/4	7	19	4	115		4830	300	5130
✓ L. M. L.		Pt. N. 1/2	7	19	4	176	24	7432	300	7732
✓ Lofland John M.		Pt. S. E. 1/4	7	19	4	94	50	3175	550	3725
✓ Lofland Mel & Pearl		Pt. S. E. 1/4	7	19	4	37	50	1625		1625
✓ Mc Clamrock D. B.		Pt. N. N. 1/4	7	19	4	6	10	265		265
✓ Smith Kate		Pt. S. E. 1/4	7	19	4	37	50	1625		1625

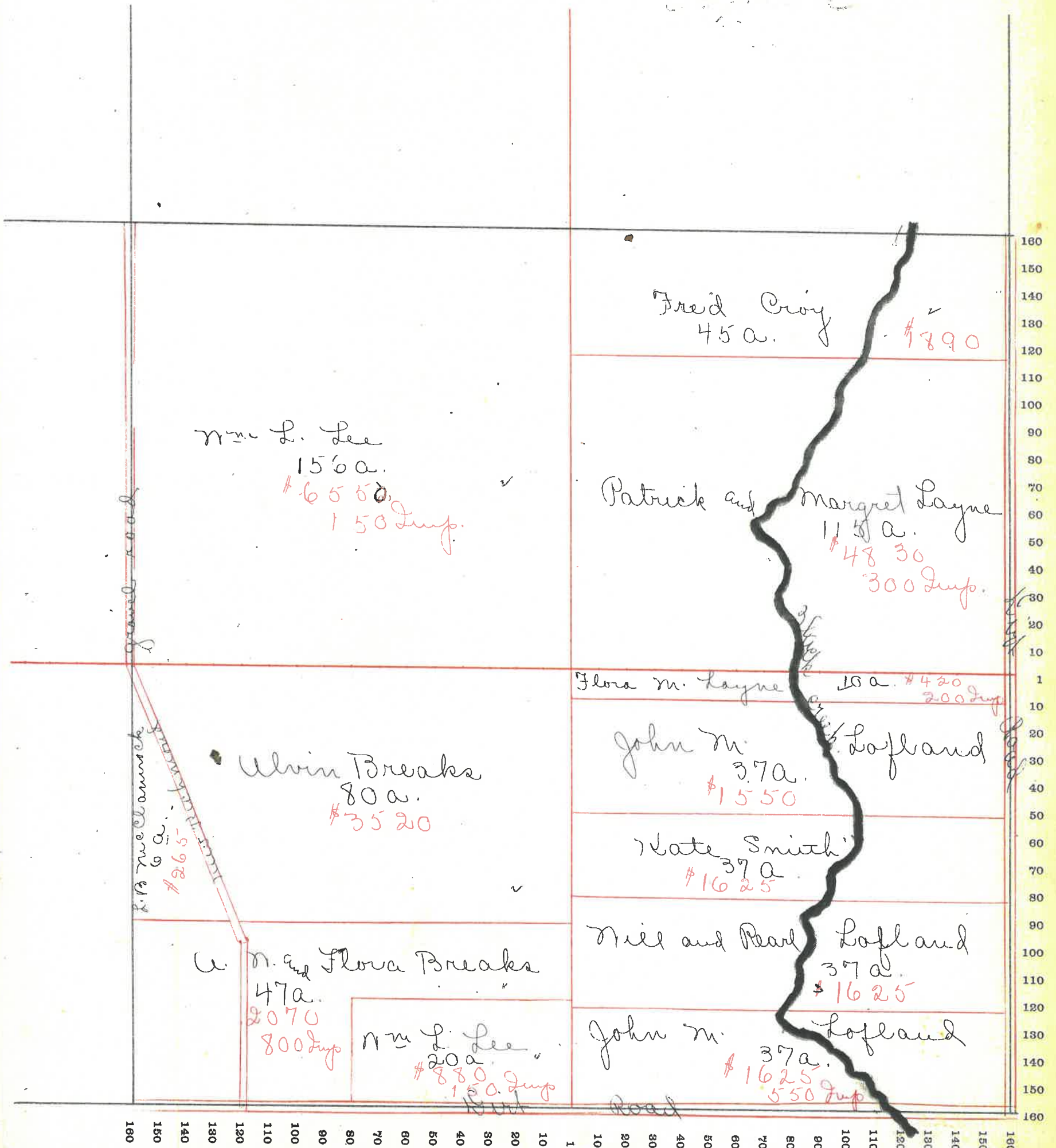
4110 130



SECTION No. 7

Congressional Township No. 19, R. 4

SCALE---Forty rods to an inch, or ten rods to a space, Congress Land, which is one mile square for a section.  
Number of acres in this Section, according to the United States Survey.....





# MONTGOMERY COUNTY, INDIANA, 190

Assessor's Plat-Book for

Union

Township, No. \_\_\_\_\_

VIQUESNEY PRINTING CO., TERRE HAUTE, IND.

NAMES OF OWNERS	Number on Plat.	DESCRIPTION	Section	Township	Range	Acres	Hundredths	Value of Land	Value of Improve-ments	Value of Lands and Improve-ments
✓ Brown Brazier		Pt N. N. 1/4	10	19	4	40		1500	100	1600
✓ Blanton Saml		Pt N. E. 1/4	10	19	4	80		2600	350	2950
✓ Conrad Jas M.		Pt S. E. 1/4	10	19	4	40		1300	100	1400
✓ Druin Chas A.		Pt N. 1/2	10	19	4	84		2820		2820
✓ Druin Geo		Pt N. N. 1/4	10	19	4	45		1800	100	1900
✓ Druin Mary		Pt N. N. 1/4	10	19	4	5		210		210
✓ Harney Geo & Sally		Pt S. E. 1/4	10	19	4	80		2200	300	2500
✓ Nelson Elijah		Pt S. E. 1/4	10	19	4	40		1000	400	1400
✓ Norton E. M.		Pt N. E. 1/4	10	19	4	66		2300	300	2600
✓ Tapp Oscar		Pt S. N. 1/4	10	19	4	158	25	6600	600	7200

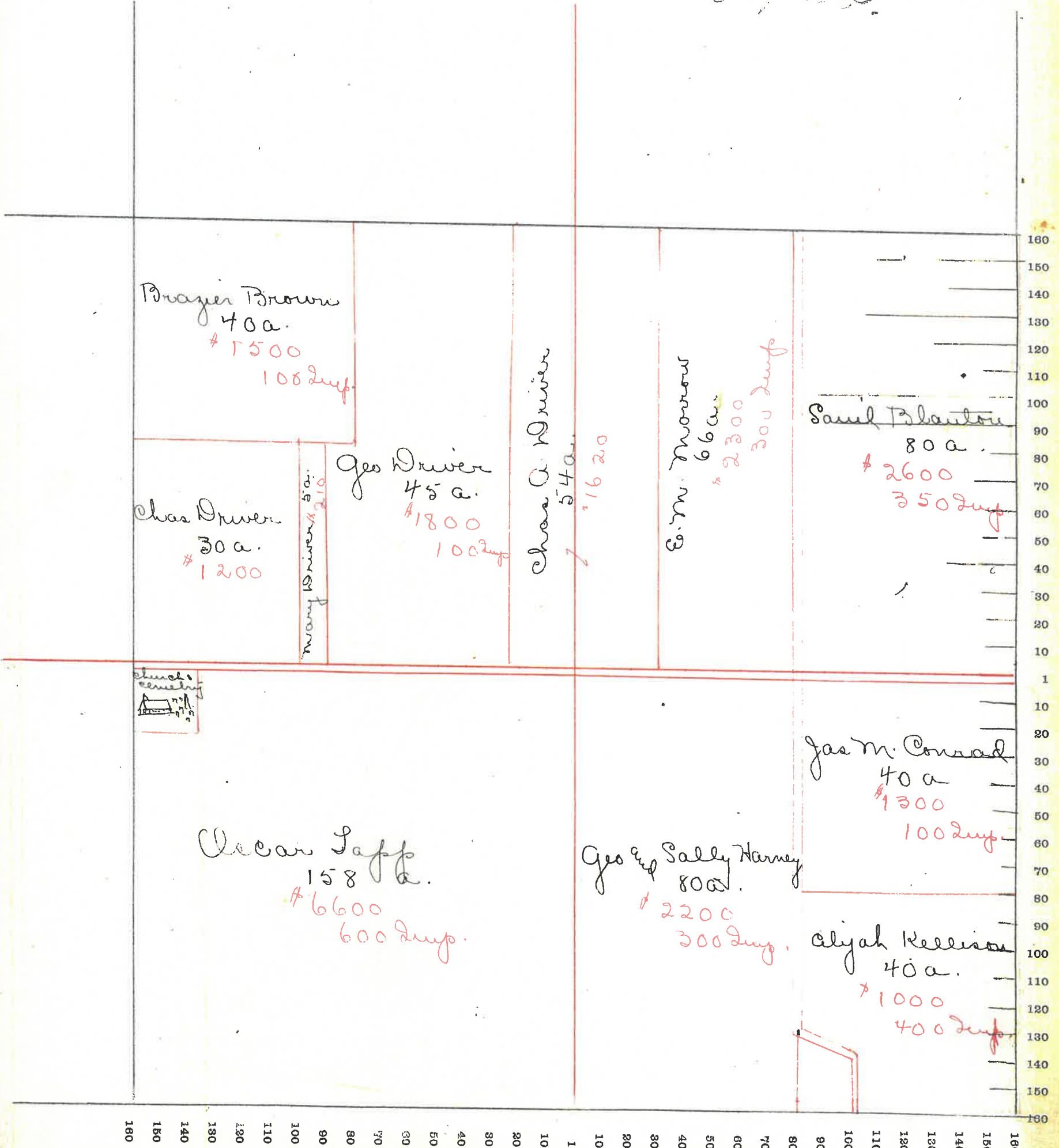


SECTION No. 10 (see following pages to 19-)

Congressional Township No. 19, R. 4

SCALE---Forty rods to an inch, or ten rods to a space, Congress Land, which is one mile square for a section.  
Number of acres in this Section, according to the United States Survey.....

Copy 2





# MONTGOMERY COUNTY, INDIANA, 190

Assessor's Plat-Book for Union Township, No.           

VIQUESNEY PRINTING CO., TERRE HAUTE, IND.

NAMES OF OWNERS	Number on Plat.	DESCRIPTION	Section	Township	Range	Acres	Hundredths	Value of Land	Value of Improvements	Value of Lands and Improvements
✓ Clark Alvin		Pl. S.E. 1/4	9	19	4	79	25	3555	600	4155
✓ Hale Oscar		Pl. S.E. 1/4	9	19	4		75	35	305	335
✓ Largent Jonathan		Pl. S.W. 1/4	9	19	4	80		3520	500	3720
✓ Lites J. H.		Pl. S.W. 1/4	9	19	4	80		3400	400	3800
✓ Mason D. M.		Pl. N. 1/2	9	19	4	239		9720	1000	10,720
✓ Mason Clara M.		Pl. S.E. 1/4	9	19	4	80		3520	900	4420
✓ Smith F. A.		Pl. N.W. 1/4	9	19	4	40		1800		1800
✓ May Mary C. P.		Pl. N.W. 1/4	9	19	4	40		480	200	1680
						638				

4200 134

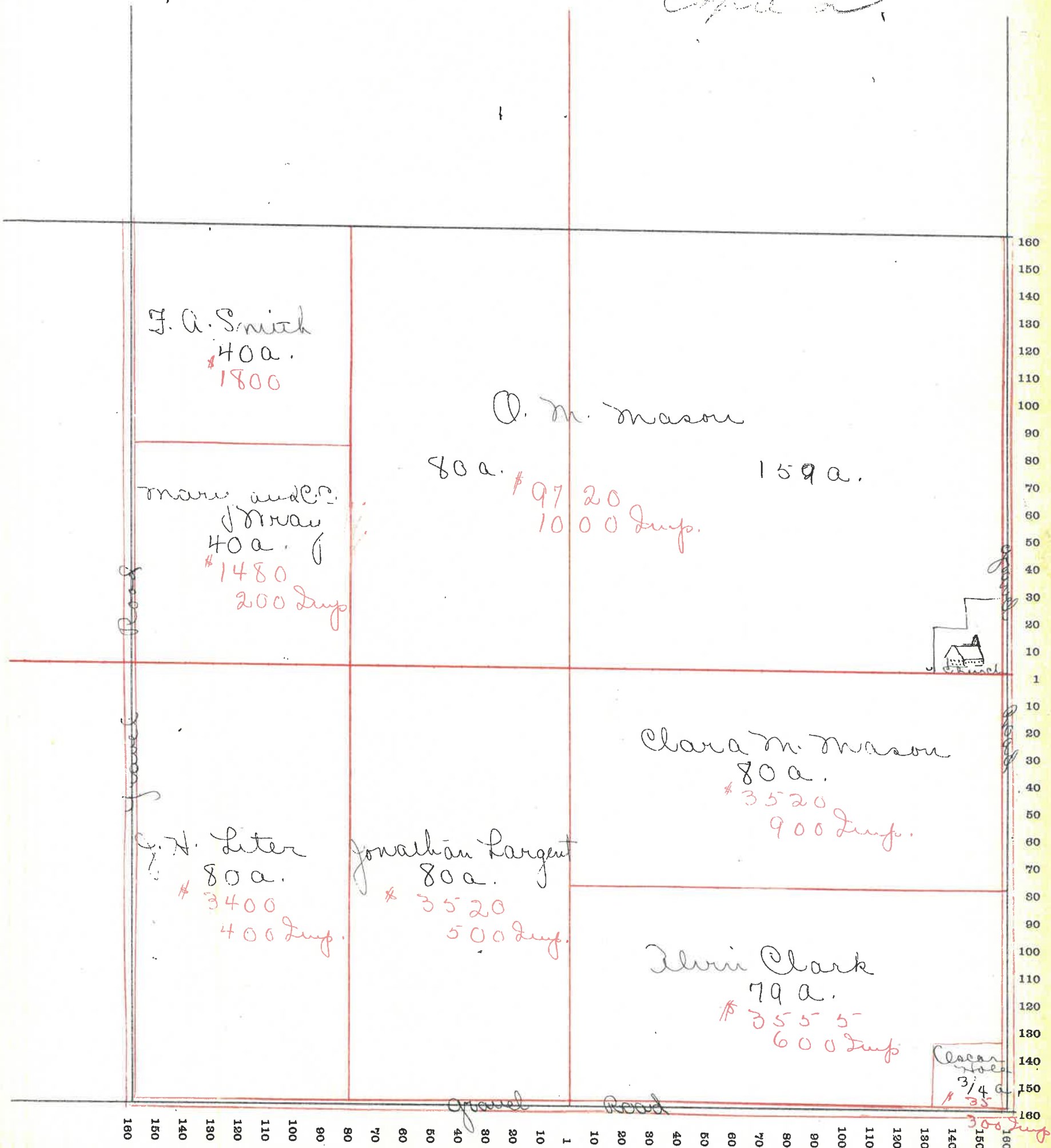


SECTION No. 9

Congressional Township No. 19, R. 4

SCALE---Forty rods to an inch, or ten rods to a space, Congress Land, which is one mile square for a section.  
Number of acres in this Section, according to the United States Survey.....

*Copied*





# MONTGOMERY COUNTY, INDIANA, 190

Assessor's Plat-Book for Union Township, No. \_\_\_\_\_

VIQUESNEY PRINTING CO., TERRE HAUTE, IND.

NAMES OF OWNERS	Number on Plat.	DESCRIPTION	Section	Township	Range	Acres	Hundredths	Value of Land	Value of Improvements	Value of Lands and Improvements
✓ Campbell Mary		Pl. N.E. 1/4	80	19	4	200		4320	500	4820
✓ Murphy Ligea B. B.		Pl. N.E. 1/4	80	19	4	80		3520	500	4020
✓ Fleming Jas. F.		Pl. S.W. 1/4	8	19	4	150		6600		6600
✓ Fleming Richard D.		Pl. S. 1/2	8	19	4	150		6600	1500	8100
✓ Payne John B.		Pl. N.N. 1/4	8	19	4	20		800		800
✓ Payne Flora		Pl. N.N. 1/4	8	19	4	20		800		800
✓ Long Luther		Pl. N.N. 1/4	8	19	4	79.50		3498	600	4098
✓ Tomblison Catherine		Pl. N.N. 1/4	8	19	4	20		800		800
✓ Walters Emily		Pl. N.N. 1/4	8	19	4	20		800		800

4333 136

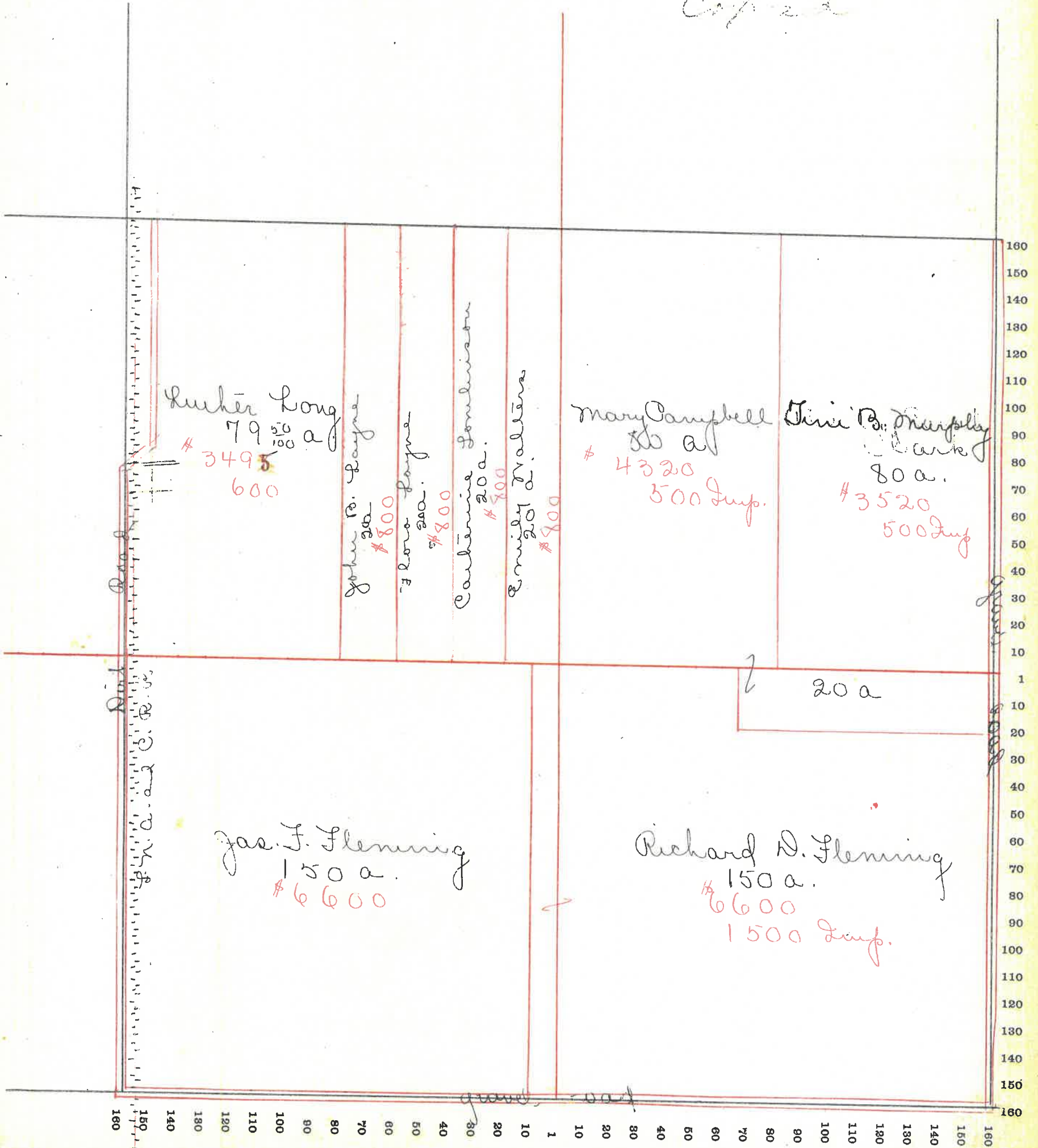


SECTION No. 8

Congressional Township No. 19, R. 4

SCALE---Forty rods to an inch, or ten rods to a space, Congress Land, which is one mile square for a section.  
Number of acres in this Section, according to the United States Survey.....

Copied





# MONTGOMERY COUNTY, INDIANA, 190

Assessor's Plat-Book for

Union

Township, No.

VIQUESNEY PRINTING CO., TERRE HAUTE, IND.

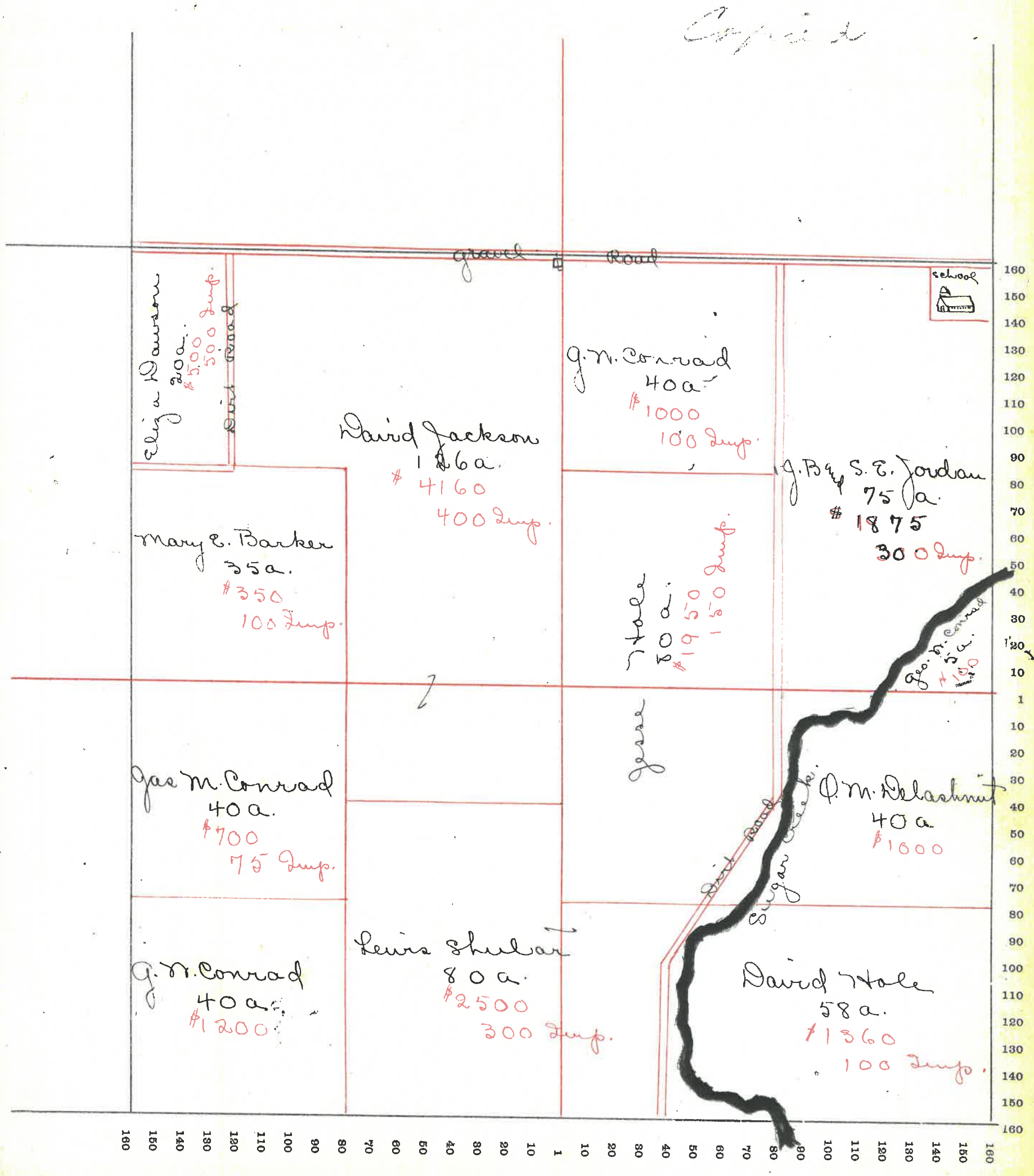
NAMES OF OWNERS	Number on Plat.	DESCRIPTION	Section	Township	Range	Acres	Hundredths	Value of Land	Value of Improvements	Value of Lands and Improvements
✓ Barker Mary E		Pt N. N. 1/4	11	19	4	35		350	100	450
✓ Conrad Geo M.		Pt N. E 1/4	11	19	4	45		1000	100	1200
		" S N 1/4	11	19	4	40		1200		1200
✓ Conrad Geo M.		Pt S. N 1/4	11	19	4	40		700	75	775
✓ Dawson Eliza		Pt N. N 1/4	11	19	4	20		500	500	1000
✓ Delashmit Q. M.		Pt S. E 1/4	11	19	4	40		1000		1000
✓ Hale David		Pt S E 1/4	11	19	4	58		1360	100	1460
✓ Hale Jesse		Pt E 1/2	11	19	4	80		1950	150	2100
✓ Jackson David		Pt N 1/2	11	19	4	126		4150	400	4560
✓ Jordan J. B. & S. E.		Pt N. E 1/4	11	19	4	75		1875	300	2175
✓ Shular Lewis		Pt S. N 1/4 S E 1/4	11	19	4	80		2500	300	2800



SECTION No. 11

Congressional Township No. 19, R. 4

SCALE---Forty rods to an inch, or ten rods to a space, Congress Land, which is one mile square for a section.  
Number of acres in this Section, according to the United States Survey.....





# MONTGOMERY COUNTY, INDIANA, 190

Assessor's Plat-Book for

Union

Township, No.

WICKESNEY PRINTING CO., TERRE HAUTE, IND.

NAMES OF OWNERS	Number on Plat.	DESCRIPTION	Section	Township	Range	Acres	Hundredths	Value of Land	Value of Improvements	Value of Lands and Improvements
✓ Compton Emma		Pt n. e. 1/4	12	19	4	65		1300	350	1650
✓ Conrad Geo Sr.		Pt n. 1/2	12	19	4	145		3625	450	3975
✓ Conrad Geo Sr. Jr.		Pt n. e. 1/4	12	19	4	12		300		300
✓ Craig Isaac + S.		Pt s. 1/2	12	19	4	160		5120	400	5520
✓ Delashmit O. M.		Pt s. w. 1/4	12	19	4	40		1000	400	1400
✓ Hale David		Pt s. w. 1/4	12	19	4	40		1000	350	1350
✓ Johnson Sam'l		Pt n. w. 1/4	12	19	4	18		250	100	350
✓ Knox Ellen		Pt n. e. 1/4	12	19	4	55		1100	350	1450
✓ Morrison Alfred		Pt e. 1/2	12	19	4	180		3150	400	3550

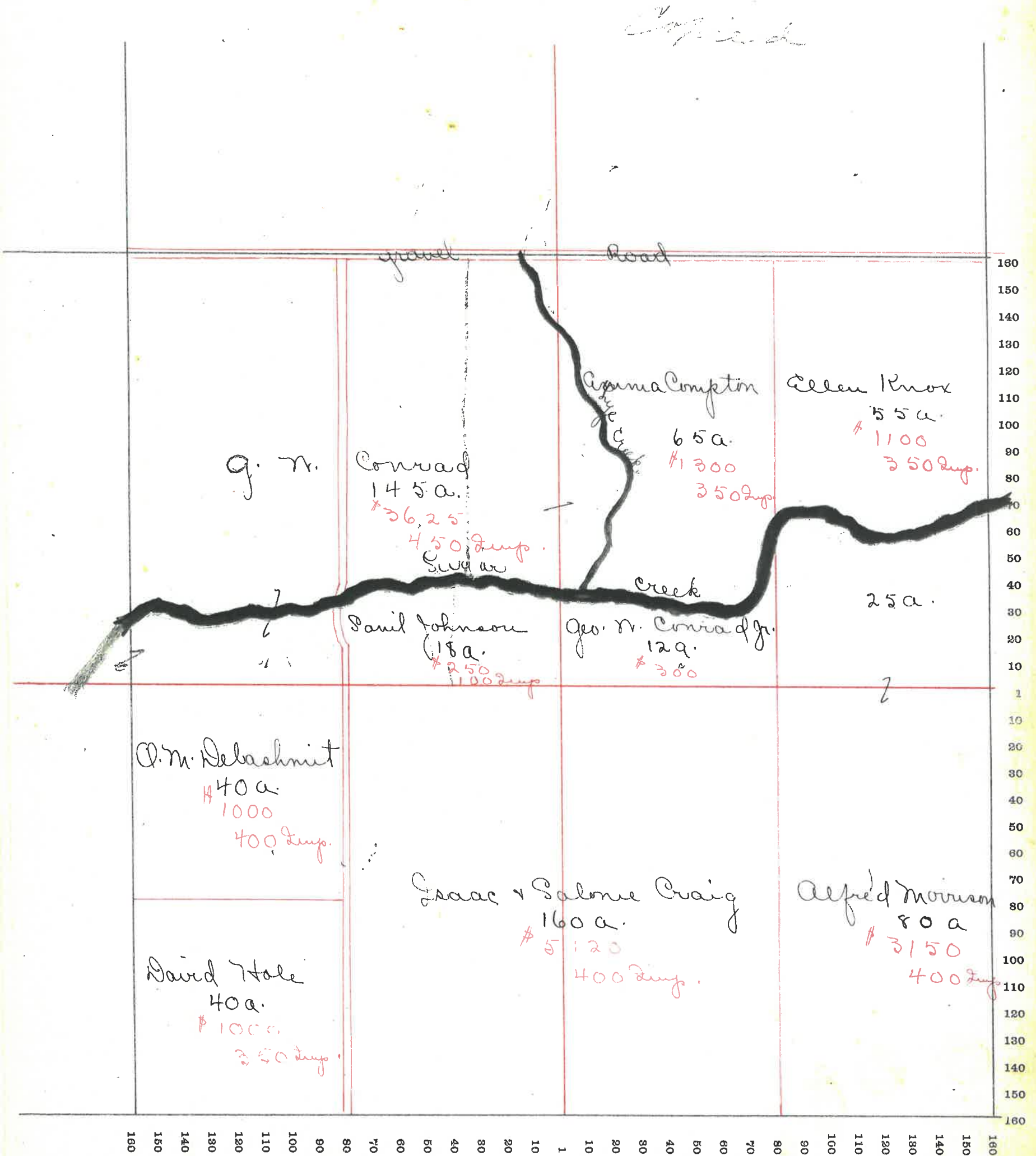
2339 140



SECTION No. 12

Congressional Township No. 19, R. 4

SCALE---Forty rods to an inch, or ten rods to a space, Congress Land, which is one mile square for a section.  
Number of acres in this Section, according to the United States Survey.....





# MONTGOMERY COUNTY, INDIANA, 190

Assessor's Plat-Book for

Union

Township, No. ....

VIQUESNEY PRINTING CO., TERRE HAUTE, IND.

NAMES OF OWNERS	Number on Plat.	DESCRIPTION	Section	Township	Range	Acres	Hundredths	Value of Land	Value of Improvements	Value of Lands and Improvements
✓ Trimrod Willard		Pt S. $\frac{22}{4}$	13	19	4	16		160		160
✓ Binford David		Pt S. $\frac{22}{4}$	13	19	4	64		2000	350	2350
✓ Boyland Geo.		Pt S. $\frac{22}{4}$	13	19	4		75	40	250	290
✓ Craig Isaac & S.		Pt N. $\frac{22}{4}$	13	19	4	86	25	2800	250	3050
✓ Hoel David		Pt N. $\frac{22}{4}$	13	19	4	20		600		600
✓ Lawhorn C.		Pt S. $\frac{22}{4}$	13	19	4		50	40	250	290
✓ Moore Willie		Pt S. $\frac{22}{4}$	13	19	4		50	40	175	215
✓ McCoy George		Pt S $\frac{1}{2}$	13	19	4	70		2000	300	2300
✓ Pickens Asa			13	19	4	222		7300	1000	8300
✓ Redmond Harvey		Pt N. $\frac{22}{4}$	13	19	4	60		1650	150	1800
✓ Vauclave		Pt S $\frac{2}{4}$	13	19	4	80		2600	350	2950

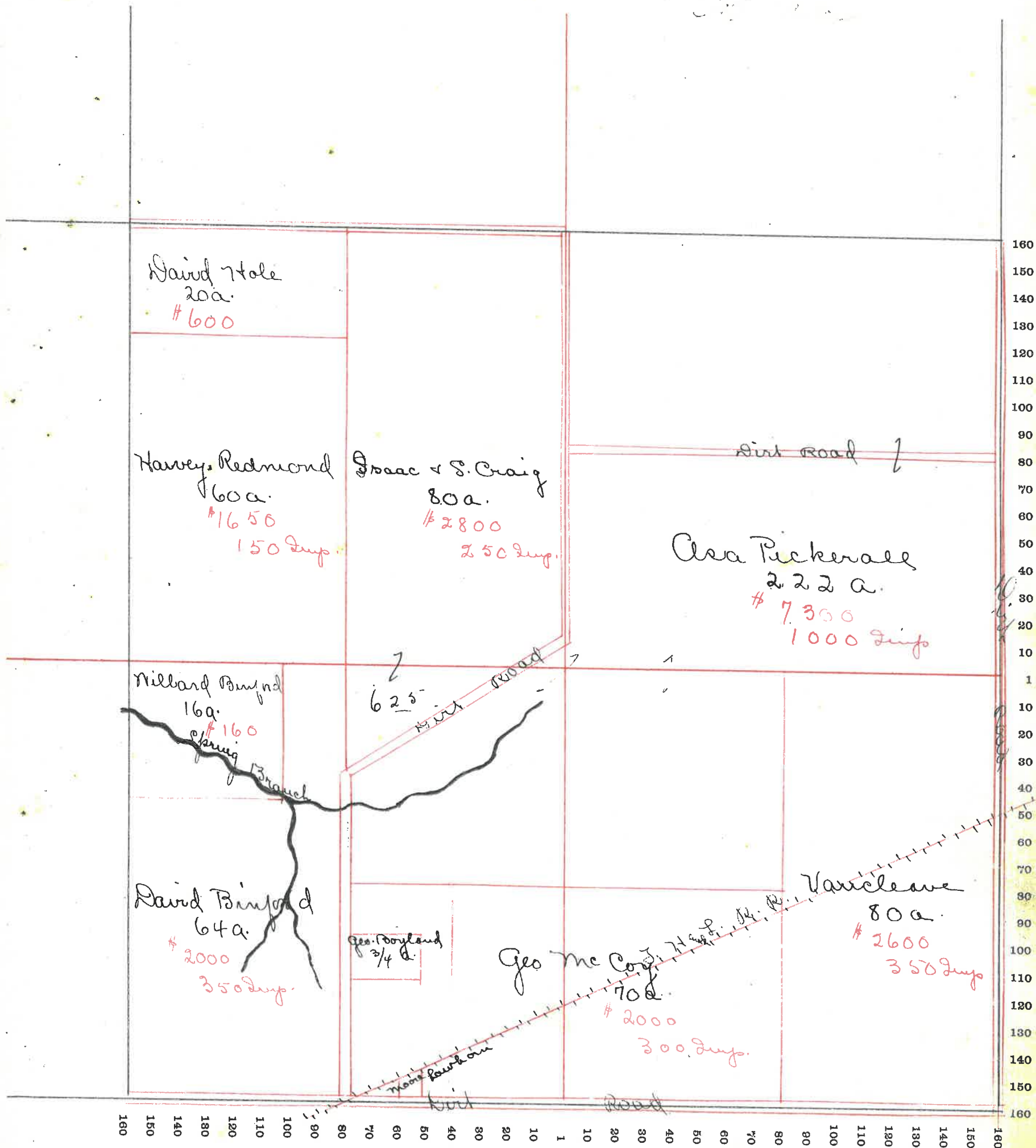
318-0 142



SECTION No. 13

Congressional Township No. 19, R. 4

SCALE---Forty rods to an inch, or ten rods to a space, Congress Land, which is one mile square for a section.  
Number of acres in this Section, according to the United States Survey.....



Section	Owner	Acreage	Price	Improvements
12	David Hole	20a.	\$600	
9	Harvey Redmond	60a.	\$1650	150 Imp.
10	Isaac & S. Craig	80a.	\$2800	250 Imp.
15	Olga Pickersall	222a.	\$7300	1000 Imp.
18	Millard Boyland	16a.	\$160	
21	David Boyland	64a.	\$2000	350 Imp.
24	Geo. Boyland	3/4 a.		
27	Geo Mc Coy	70a.	\$2000	300 Imp.
30	Vanceleave	80a.	\$2600	350 Imp.



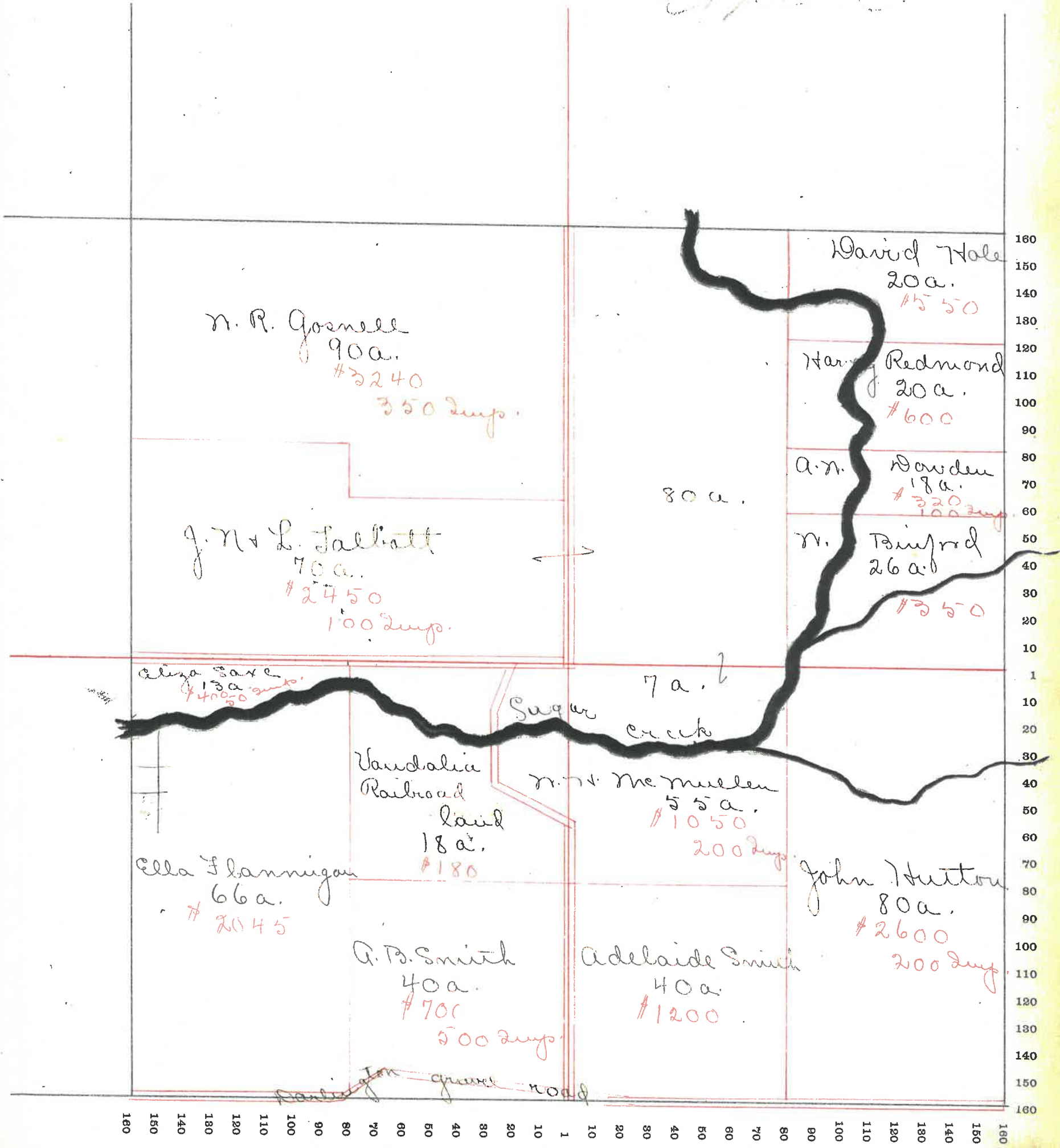




SECTION No. 14

Congressional Township No. 19, R. 4

SCALE---Forty rods to an inch, or ten rods to a space, Congress Land, which is one mile square for a section.  
Number of acres in this Section, according to the United States Survey.....





# MONTGOMERY COUNTY, INDIANA, 190

Assessor's Plat-Book for

Union

Township, No.

VIQUESNEY PRINTING CO., TERRE HAUTE, IND.

NAMES OF OWNERS	Number on Plat.	DESCRIPTION	Section	Township	Range	Acres	Hundredths	Value of Land	Value of Improvements	Value of Lands and Improvements
✓ Allen Wm P.		Pt N. E. 1/4	15	19	4	15		165	100	265
✓ Enoch George		Pt S 1/2	15	19	4	90		2700	1400	4100
✓ Engle J. B.		Pt N. E. 1/4	15	19	4	60		25	25	85
✓ Flannigan Ella		Pt S E 1/4	15	19	4	29		980	150	930
✓ Harp Shob		Pt N. E. 1/4	15	19	4	61		1600	200	1800
✓ Hutton Sam		Pt S. E. 1/4	15	19	4	34		1000	200	1200
✓ Morris Mary		Pt S. E. 1/4	15	19	4	28		240	600	1840
✓ Patton Elmer		Pt S E 1/4	15	19	4	4		720	100	220
✓ Sutton Emmet			15	19	4	215	8	6200	900	7100
✓ Trask Joe.		Pt N. N. 1/4	15	19	4	80		2600	100	2700
✓ Willis David		Pt N. 1/2	15	19	4	70		1500	50	2000
Ziegler A. M.		Pt S N 1/4	15	19	4	15		150		150

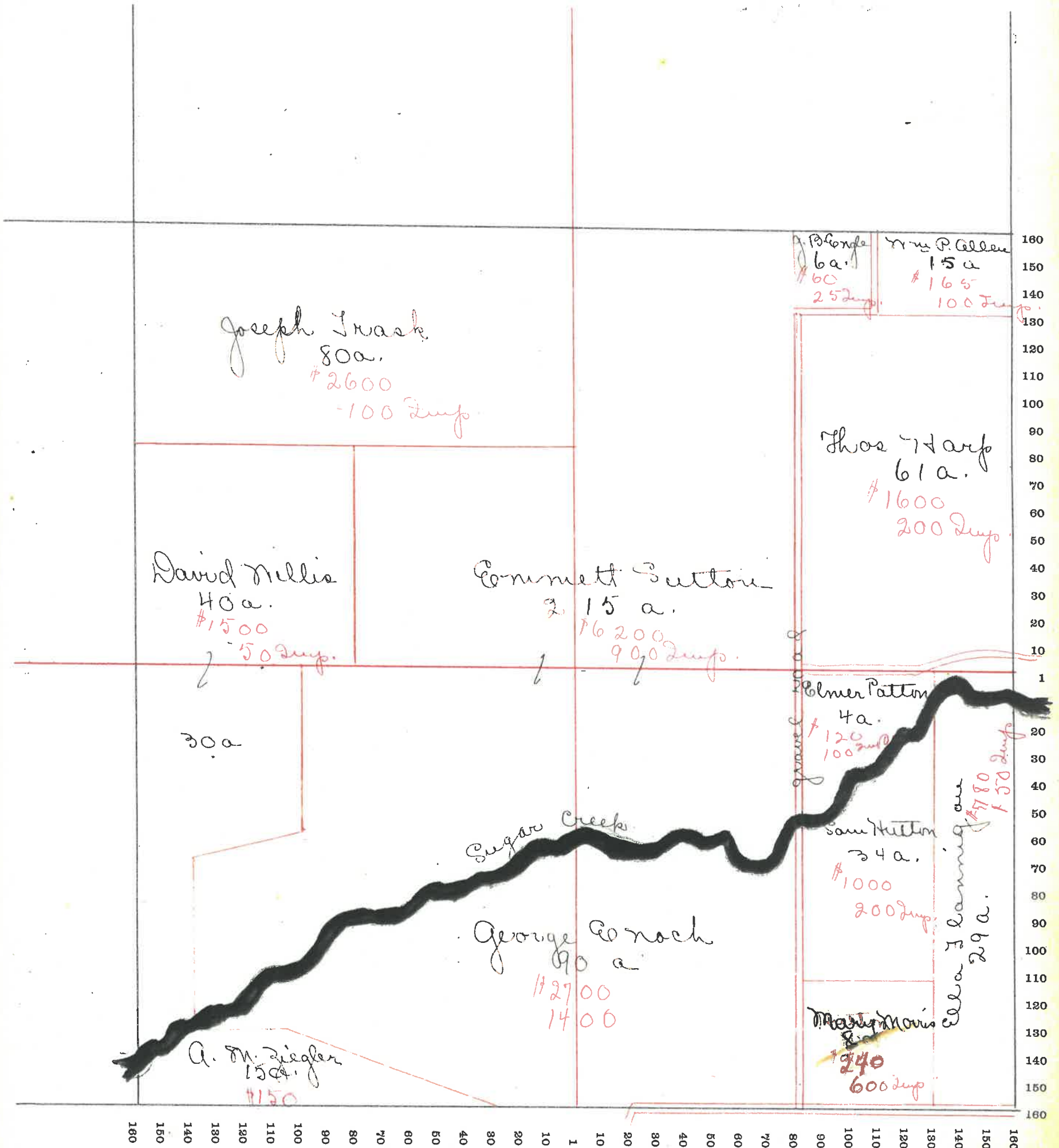
25.15 146



SECTION No. 15

Congressional Township No. 19, R. 4

SCALE---Forty rods to an inch, or ten rods to a space, Congress Land, which is one mile square for a section.  
Number of acres in this Section, according to the United States Survey.....





# MONTGOMERY COUNTY, INDIANA, 190

Assessor's Plat-Book for

Union

Township, No. ....

VIOUESNEY PRINTING CO., TERRE HAUTE, IND.


NAMES OF OWNERS	Number on Plat.	DESCRIPTION	Section	Township	Range	Acres	Hundredths	Value of Land	Value of Improvements	Value of Lands and Improvements
✓ Brown Marshall		Pl. S.E. 1/4	16	19	4	7-	15			15
✓ Champion Wm		Pl. S.E. 1/4	16	19	4	35	450	100		550
✓ Harris Robt & Lydia		Pl. N.W. 1/4	16	19	4	13-33	520			520
✓ Hopkins - Robt		Pl. S.E. 1/4	16	19	4	5-	60	50		110
✓ Kennedy S. M. & A. J. Rindell		Pl. N.W. 1/4	16	19	4	6	66	250		250
✓ Lavant Jonathan		Pl. N.E. 1/4	16	19	4	68	892	200		2920
✓ <del>Dusty</del>		Pl. N.W. 1/4	16	19	4	20-	860			860
✓ Malsberry Wm		Pl. N.W. 1/4	16	19	4	120	5280	400		5680
✓ Patton A. V.		Pl. E 1/2	16	19	4	82	50	1300	100	1400
✓ West S. B.		Pl. S.W. 1/4	16	19	4	160	5920	1000		6920
✓ Willis David		Pl. N.E. 1/4	16	19	4	120	3300	600		3900



SECTION No. 16

Congressional Township No. 19, R. 4

SCALE---Forty rods to an inch, or ten rods to a space, Congress Land, which is one mile square for a section.  
Number of acres in this Section, according to the United States Survey.....





# MONTGOMERY COUNTY, INDIANA, 190

Assessor's Plat-Book for

Union

Township, No.

VIQUESNEY PRINTING CO., TERRE HAUTE, IND.

NAMES OF OWNERS	Number on Plat.	DESCRIPTION	Section	Township	Range	Acres	Hundredths	Value of Land	Value of Improvements	Value of Lands and Improvements
✓ Agnew Mary		Pl. N. N. 1/4	18	19	4	5		225	200	425
✓ Breake Alvin		Pl. N. N. 1/4	18	19	4	8		360		360
✓ Crabbs B. F.		Pl. E. 1/2	18	19	4	175		7875	600	8475
✓ Edwards Curtis D. & R. E.		Pl. N. 1/2	18	19	4	228		9800	800	10600
✓ Fuller A. J. & J. B.		Pl. S. N. 1/4	18	19	4	152		6840	400	7240
✓ Fuller J. B.			18	19	4	30		1350		1350
✓ Fuller A. J.		Pl. N. N. 1/4	18	19	4	7		315		315
✓ Mc Clamrock Thos. A.		Pl. N. N. 1/4	18	19	4	14		560	100	660
✓ Tomlinson Catherine		Pl. N. E. 1/4	18	19	4	2		150	100	250

44 124 150



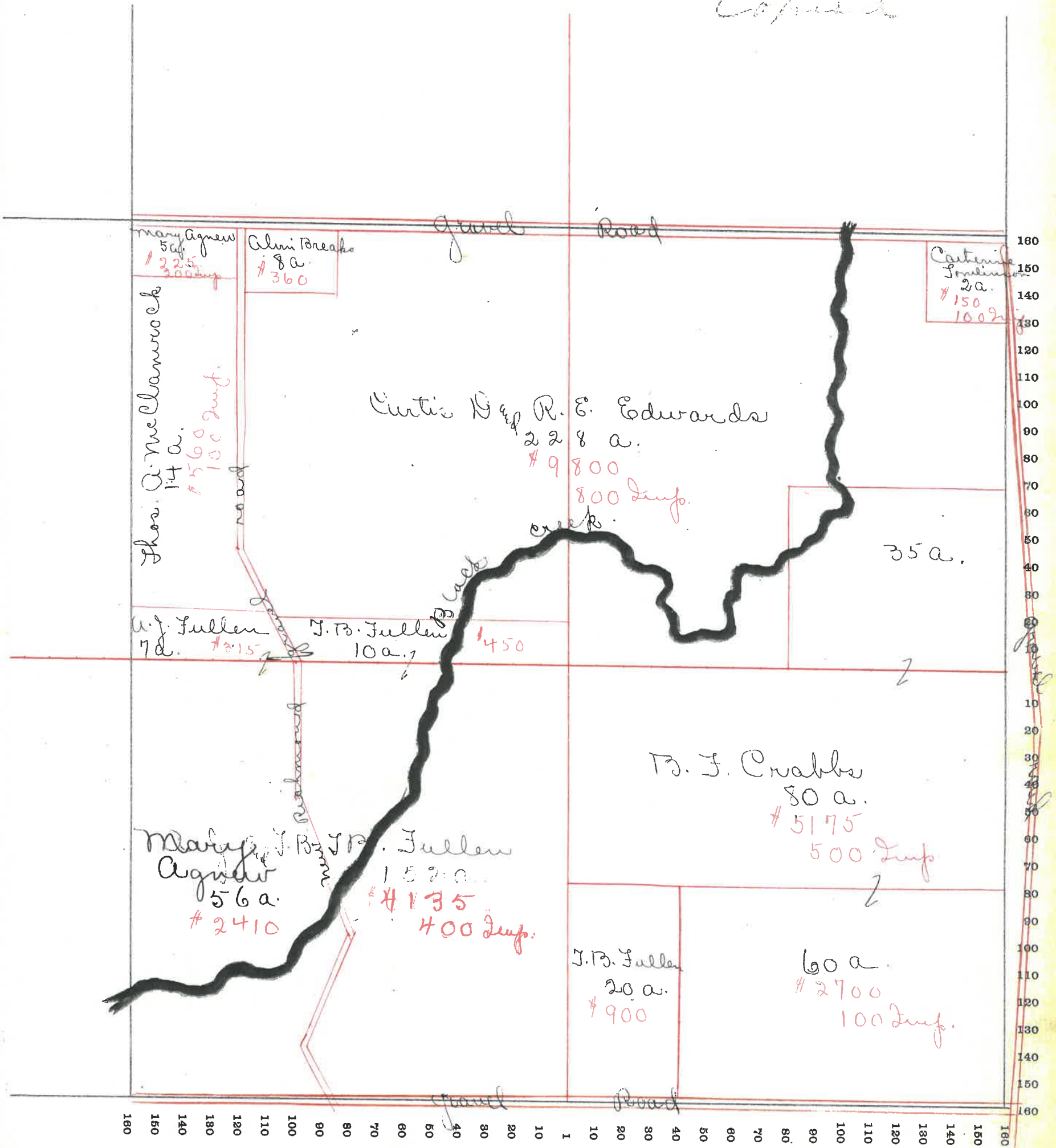
SECTION No. 18

4171  
900  
0110  
9110  
1200

Congressional Township No. 19, R. 4

SCALE---Forty rods to an inch, or ten rods to a space, Congress Land, which is one mile square for a section.  
Number of acres in this Section, according to the United States Survey.....

Copied





# MONTGOMERY COUNTY, INDIANA, 190

Assessor's Plat-Book for

Township, No. \_\_\_\_\_

VIQUESNEY PRINTING CO., TERRE HAUTE, IND.

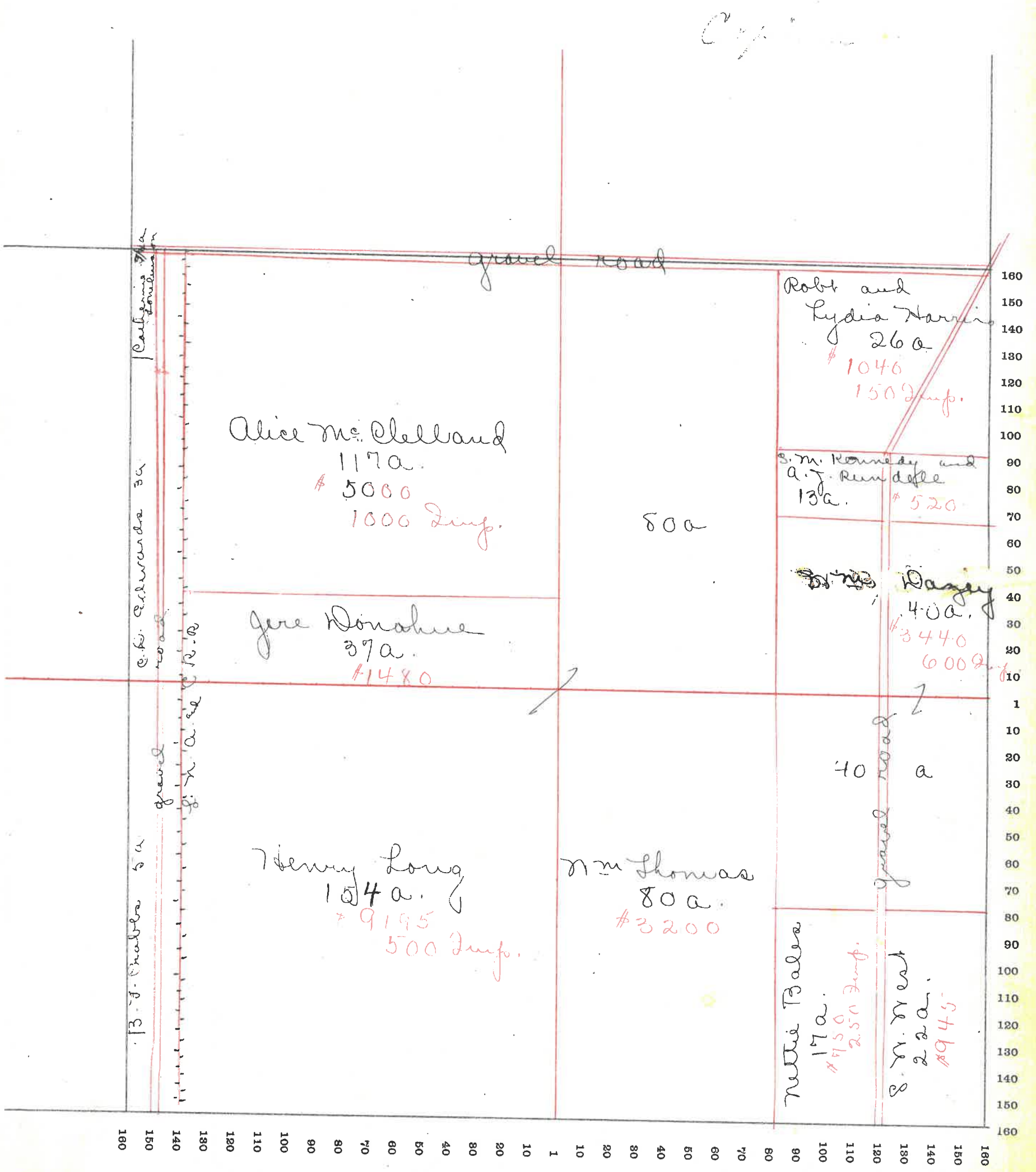
NAMES OF OWNERS	Number on Plat.	DESCRIPTION	Section	Township	Range	Acres	Hundredths	Value of Land	Value of Improvements	Value of Lands and Improvements
✓ Bales Nettie		Pl. S.E. 1/4	17	19	4	17		750	250	1000
✓ Donahue Jere		Pl. N.N. 1/4	17	19	4	37		1480		1480
✓ Harris Robt and Lydia		Pl. N.E. 1/4	17	19	4	26		1040	150	1190
✓ Kennedy S. M. and C. J. Rundles		Pl. N.E. 1/4	17	19	4	13		520		520
✓ <del>Donahue Jere</del>		Pl. N.E. 1/4	17	19	4	80		3440	600	4040
✓ Louie Henry		Pl. S.W. 1/4	17	19	4	23		9195	500	9695
✓ McPhelland Alice		Pl. N.N. 1/4	17	19	4	117	50	5000	1000	6000
✓ Thomas Wm		Pl. S.E. 1/4	17	19	4	80		3200		3200
✓ West S.W.		Pl. S.E. 1/4	17	19	4	20		945		945



SECTION No. 17

Congressional Township No. 19, R. 4

SCALE---Forty rods to an inch, or ten rods to a space, Congress Land, which is one mile square for a section.  
Number of acres in this Section, according to the United States Survey





# MONTGOMERY COUNTY, INDIANA, 190

Assessor's Plat-Book for

Union

Township, No. \_\_\_\_\_

VIOUESNEY PRINTING CO., TERRE HAUTE, IND.

NAMES OF OWNERS	Number on Plat.	DESCRIPTION	Section	Township	Range	Acres	Hundredths	Value of Land	Value of Improvements	Value of Lands and Improvements
✓ Everett Jonathan		Pl. N. N. 1/4	19	19	4	7280	3312	300		3612
✓ Fletcher F. A.		Pl. N. 1/2	19	19	4	105	4410	800		5210
✓ Gonzales Ada		Pl. S. E. 1/4	19	19	4	80	3200			3200
✓ Lee Alice		Pl. S. E. 1/4	19	19	4	80	3550	50		3600
✓ Tomlinson Wm.		Pl. S. N. 1/4	19	19	4	151	606800			6800
✓ Mc Intyre Harriet		Pl. N. E. 1/4	19	19	4	82	605940	600		6040
						66				

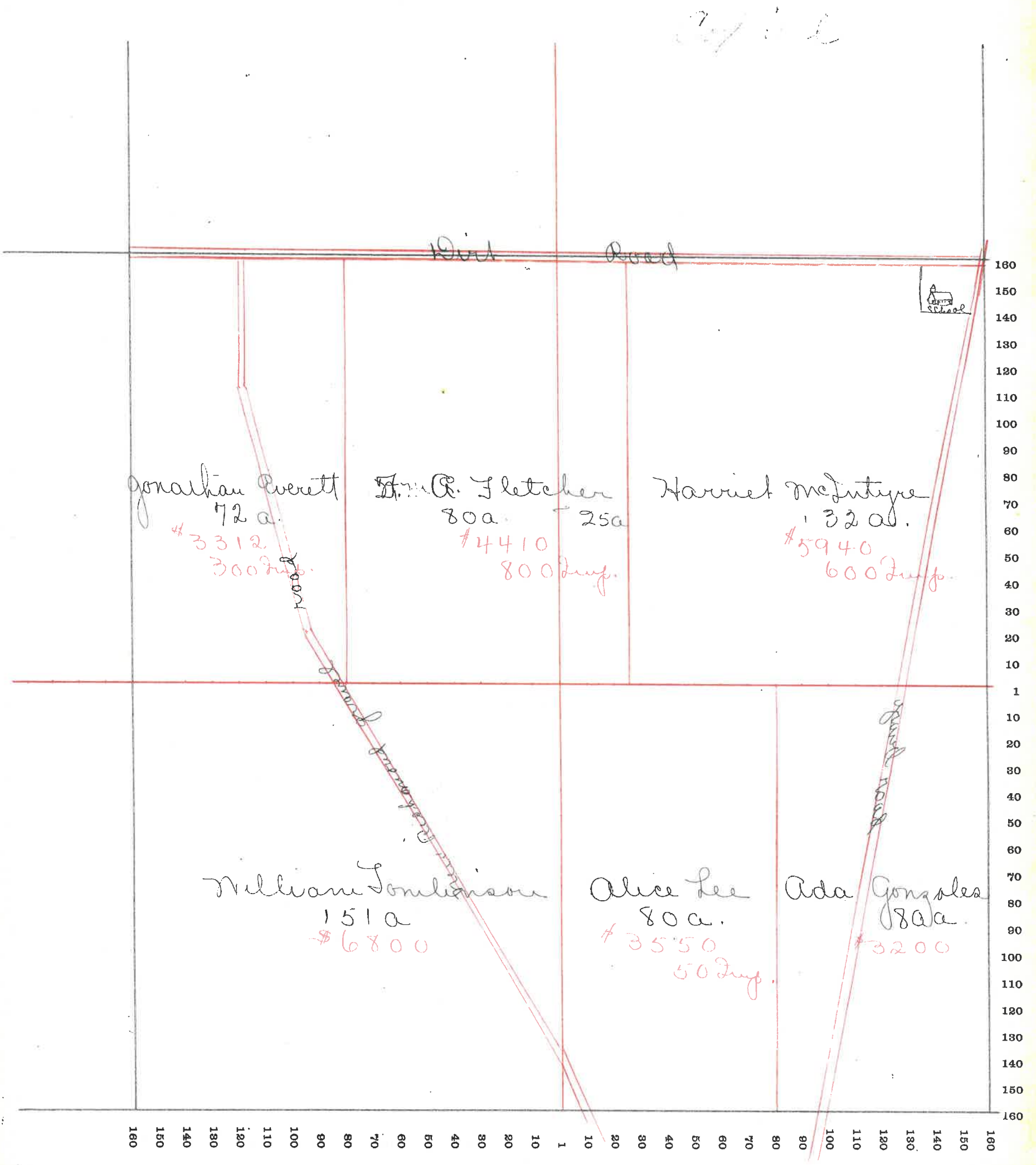
4th p. 154



SECTION No. 19

Congressional Township No. 19, R. 4

SCALE---Forty rods to an inch, or ten rods to a space, Congress Land, which is one mile square for a section.  
Number of acres in this Section, according to the United States Survey.....





# MONTGOMERY COUNTY, INDIANA, 190

Assessor's Plat-Book for

Union

Township, No.

VIQUESNEY PRINTING CO., TERRE HAUTE, IND.

NAMES OF OWNERS	Number on Plat.	DESCRIPTION	Section	Township	Range	Acres	Hundredths	Value of Land	Value of Improvements	Value of Lands and Improvements	
✓ Inverson J. K.		Pl. S. E. 1/4	20	19	4	6		180		180	
✓ Fleming Richard D.		Pl. S. W. 1/4	20	19	4	141		6345	650	6995	
✓ Fraley John		Pl. N. 1/2	20	19	4	82	89	3450	250	3700	
✓ Freed Frank		Pl. S. W. 1/4	20	19	4	15		660	300	960	
✓ Gonzalez Ada		Pl. N. W. 1/4	20	19	4	8	67	3240		3240	
✓ Kelly Mary		Pl. N. 1/2	20	19	4	80		3200	100	3350	
✓ Rogers Mary A.		Pl. S. E. 1/4	20	19	4	10		250		250	
✓ Stover Isador		Pl. S. E. 1/4	20	19	4	152		50	408	4408	
✓ Thomas Wm		Pl. S. E. 1/4	20	19	4	56		80	2400	500	2900
✓ West Asher		Pl. N. E. 1/4	20	19	4	17		20	510	510	

92.82 156

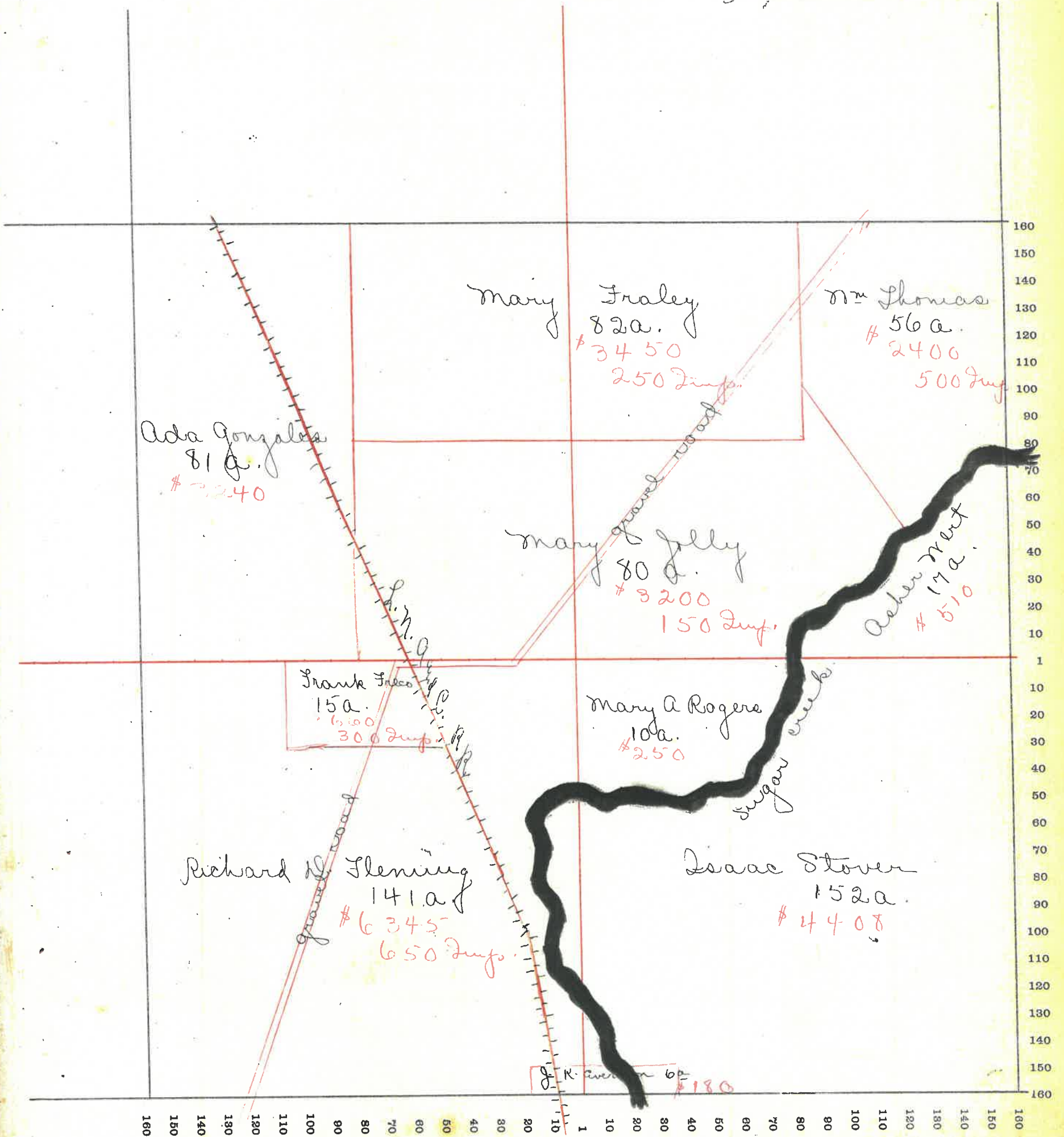


SECTION No. 20

Congressional Township No. 19, R. 4

SCALE---Forty rods to an inch, or ten rods to a space, Congress Land, which is one mile square for a section.  
Number of acres in this Section, according to the United States Survey.....

Copied





# MONTGOMERY COUNTY, INDIANA, 190

Assessor's Plat-Book for

Union

Township, No.

VIQUESNEY PRINTING CO., TERRE HAUTE, IND.

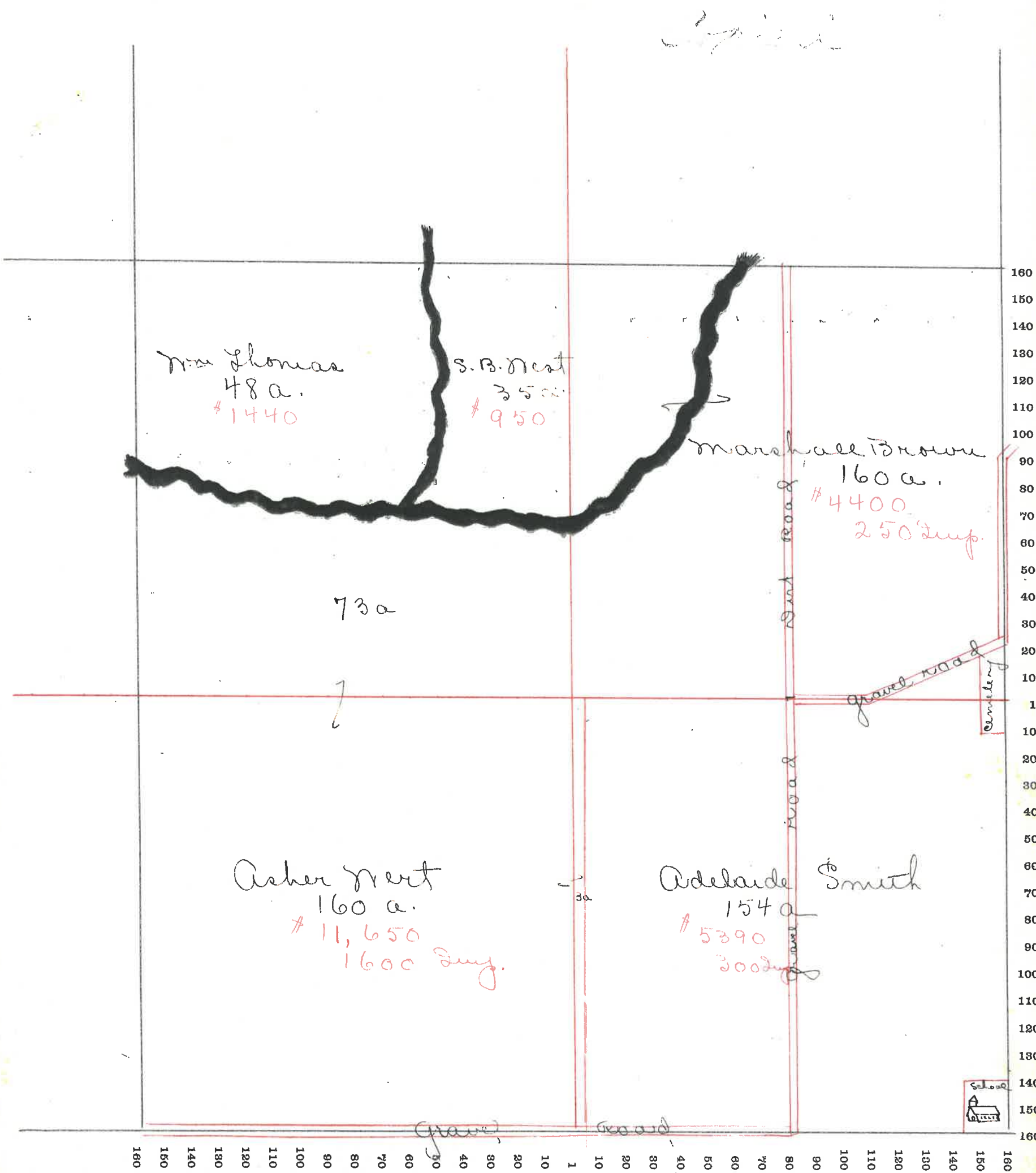
NAMES OF OWNERS	Number on Plat.	DESCRIPTION	Section	Township	Range	Acres	Hundredths	Value of Land	Value of Improve-ments	Value of Lands and Improve-ments
✓ Brown Marshall		n.e. 1/4	21	19	4	160		7400	250	4650
✓ Smith Adelaide		Pt s. e 1/4	21	19	4	154	50	5390	300	5690
✓ Thomas Wm		Pt n. w 1/4	21	19	4	48		1440		1440
✓ West S. W.		Pt n. w 1/4	21	19	4	35		950		950
✓ West Asher		Pt n 1/2	21	19	4	236		11,650	1600	13,250



SECTION No. 21

Congressional Township No. 19, R. 4

SCALE---Forty rods to an inch, or ten rods to a space, Congress Land, which is one mile square for a section.  
Number of acres in this Section, according to the United States Survey.....





# MONTGOMERY COUNTY, INDIANA, 190

Assessor's Plat-Book for

Township, No. \_\_\_\_\_

VIGUESNEY PRINTING CO., TERRE HAUTE, IND.

NAMES OF OWNERS	Number on Plat.	DESCRIPTION	Section	Township	Range	Acres	Hundredths	Value of Land	Value of Improvements	Value of Lands and Improvements
✓ Cattle-hic Park		Pt S. E. 1/4	22	19	4	80		2600	150	2750
✓ Carpenter Mary J.		Pt N. N. 1/4	22	19	4	110		3100	500	3600
✓ Enoch George J.		Pt N. 1/2	22	19	4	130		5000		5000
✓ Hutton Jas.		Pt N. E. 1/4	22	19	4	20		900		900
✓ Morris Mary		Pt N. E. 1/4	22	19	4	60		2700	200	2900
✓ Pavey B. F.		Pt S. N. 1/4	22	19	4	159.83		5600	400	6000
Grand Jesse and Jas Campbell		Pt S. E. 1/4	22	19	4	80		2600	250	2850

215 160

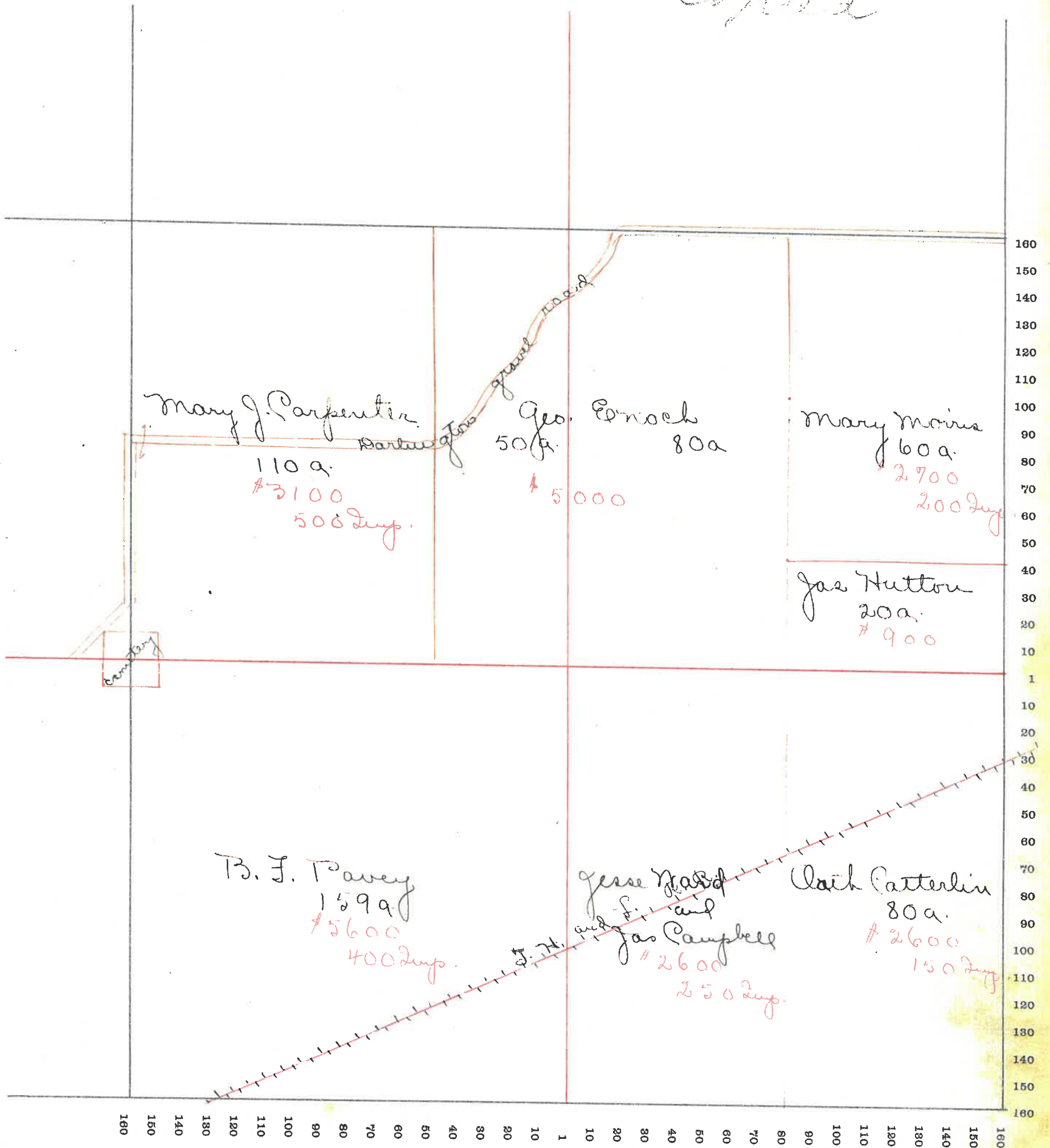


SECTION No. 22

Congressional Township No. 19, R. 4

SCALE--Forty rods to an inch, or ten rods to a space, Congress Land, which is one mile square for a section.  
Number of acres in this Section, according to the United States Survey.....

Copied





# MONTGOMERY COUNTY, INDIANA, 190

Assessor's Plat-Book for

Township, No.

VIQUESNEY PRINTING CO., TERRE HAUTE, IND.

NAMES OF OWNERS	Number on Plat.	DESCRIPTION	Section	Township	Range	Acres	Hundredths	Value of Land	Value of Improvements	Value of Lands and Improvements
✓ Black David		Pt NW 1/4	23	19	4	1	40	<del>75</del>		115
✓ Blannigan Alfred B.		Pt SE 1/2	23	19	4	229	28	7800	400	8200
✓ Fletcher D. A. & son.		Pt SE 1/2	23	19	4	117		4000		4000
✓ Harshen Lettie S.		Pt SE 1/2	23	19	4	158	50	5000	350	5350
✓ Spenser		Pt SW 1/4	23	19	4	1	30		50	80
✓ Taylor (D. H. & son)		Pt SE 1/2	23	19	4	87	2	2850	250	3100
✓ West Joel		Pt S. E 1/4	23	19	4	40		1400		1400

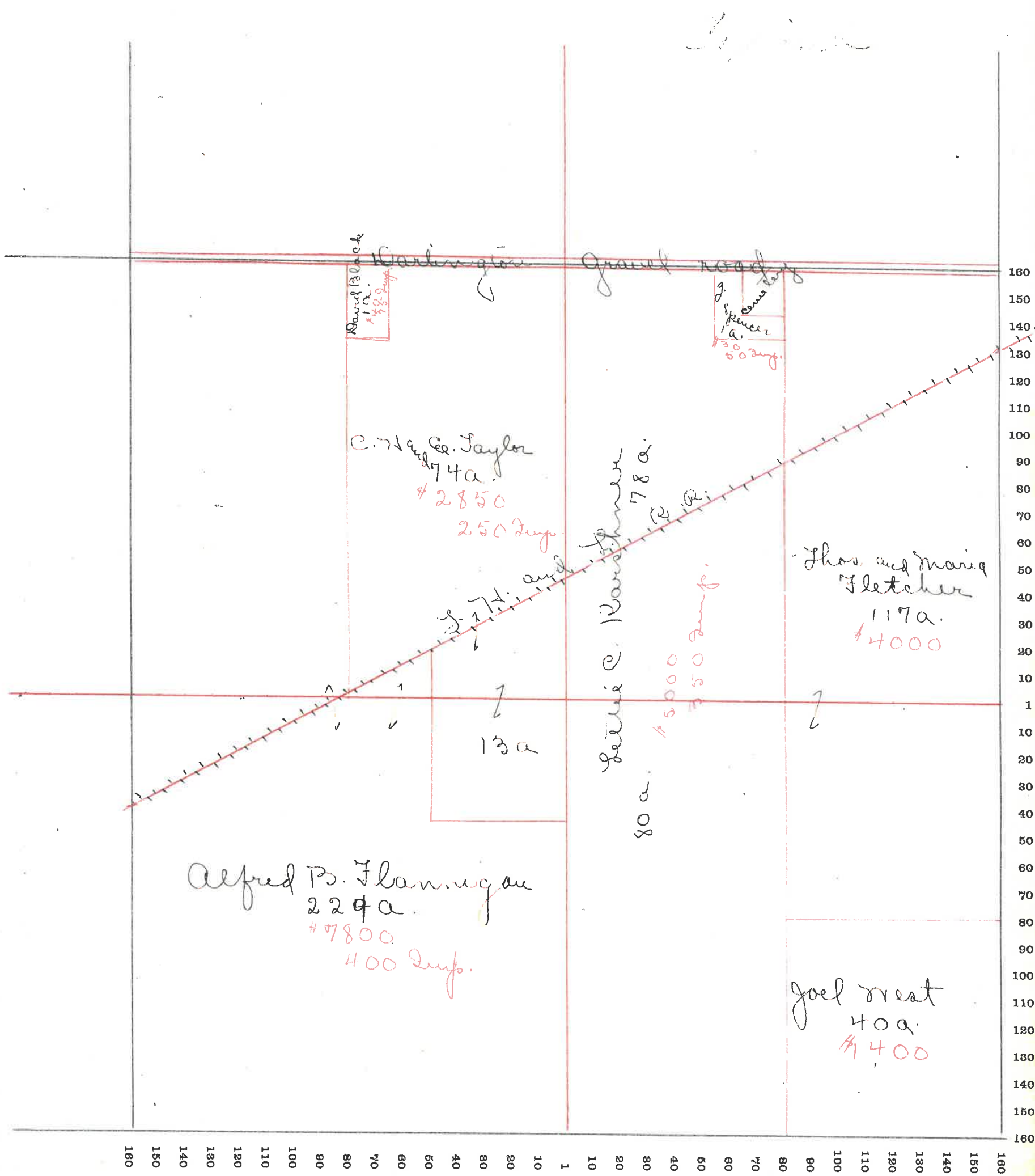
162



SECTION No. 23

Congressional Township No. 19, R. 4

SCALE---Forty rods to an inch, or ten rods to a space, Congress Land, which is one mile square for a section.  
Number of acres in this Section, according to the United States Survey.....





# MONTGOMERY COUNTY, INDIANA, 190

Assessor's Plat-Book for Union Township, No. ....

VIGUESNEY PRINTING CO., TERRE HAUTE, IND.

NAMES OF OWNERS	Number on Plat.	DESCRIPTION	Section	Township	Range	Acres	Hundredths	Value of Land	Value of Improvements	Value of Lands and Improvements
✓ Barley Peter G.		Pt S N 1/4	24	19	4	38		1520	700	2220
✓ Carrick John		Pt S N 1/4	24	19	4	82		3100	450	3550
✓ Chadwick Henry		Pt N 1/2	24	19	4	81		3240	300	3540
✓ Fletcher J. G. & Wm.		Pt N N 1/4	24	19	4	78		4425	700	5125
✓ Faust Sarah		Pt N E 1/4	24	19	4	38		1520		1520
✓ Fred Fred		Pt N N 1/4	24	19	4		75	40	100	140
✓ Milner S.		Pt N N 1/4	24	19	4		75	40	150	190
✓ Paddock John G.		Pt N E 1/4	24	19	4	80		3200	200	3400
✓ Rickard E. J. & E. C.		Pt E 1/2	24	19	4	120		4800	500	5300
✓ West Joel		Pt S N 1/4	24	19	4	40		1500		1500
✓ Wilkinson John		Pt S N 1/4	24	19	4	40		1600	500	2100

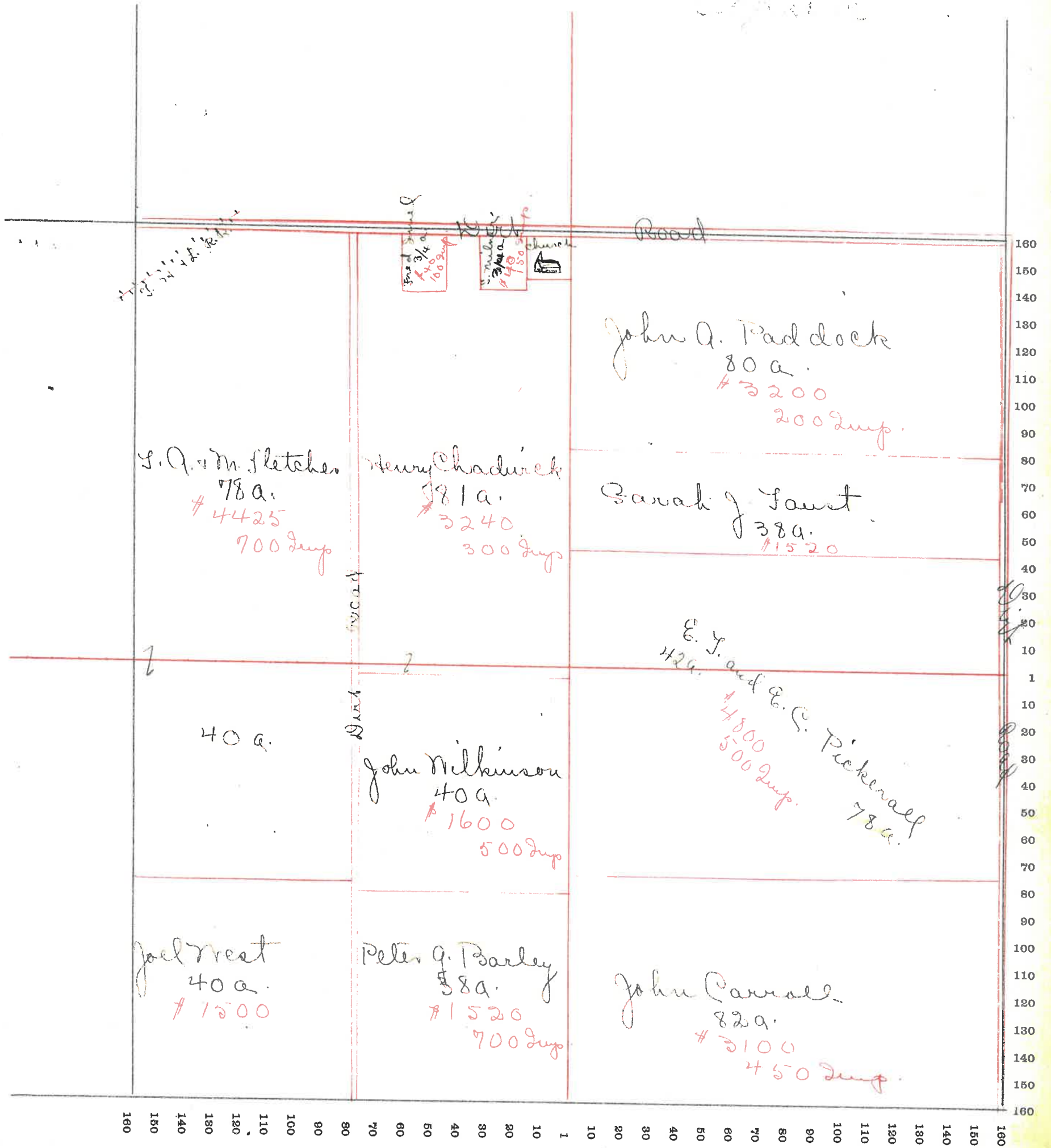
4150 164



SECTION No. 24

Congressional Township No. 19, R. 4

SCALE---Forty rods to an inch, or ten rods to a space, Congress Land, which is one mile square for a section.  
Number of acres in this Section, according to the United States Survey





# MONTGOMERY COUNTY, INDIANA, 190

Assessor's Plat-Book for

Township, No. \_\_\_\_\_

VIOUESNEY PRINTING CO., TERRE HAUTE, IND.

NAMES OF OWNERS	Number on Plat.	DESCRIPTION	Section	Township	Range	Acres	Hundredths	Value of Land	Value of Improvements	Value of Lands and Improvements
✓ Barley Peter		Plt N W 1/4	25	19	4	80		3100		3100
✓ Black L. G. + F. E.		Plt N E 1/4	25	19	4	63		2300	200	2500
✓ Clark Vincent		Plt S W 1/4	25	19	4	80		3200	700	3900
✓ Enoch A. P.		Plt	25	19	4	166		6520	750	7270
✓ Horner Frank		Plt N W 1/4	25	19	4	80		3100	300	3400
✓ Horner B. B. G.		Plt N E 1/4	25	19	4	40		1600	350	1950
✓ Johnson Jos		Plt E	25	19	4	79		2900	300	3200
✓ Lee Geo. W.		Plt N E 1/4	25	19	4	50		2000	400	2400

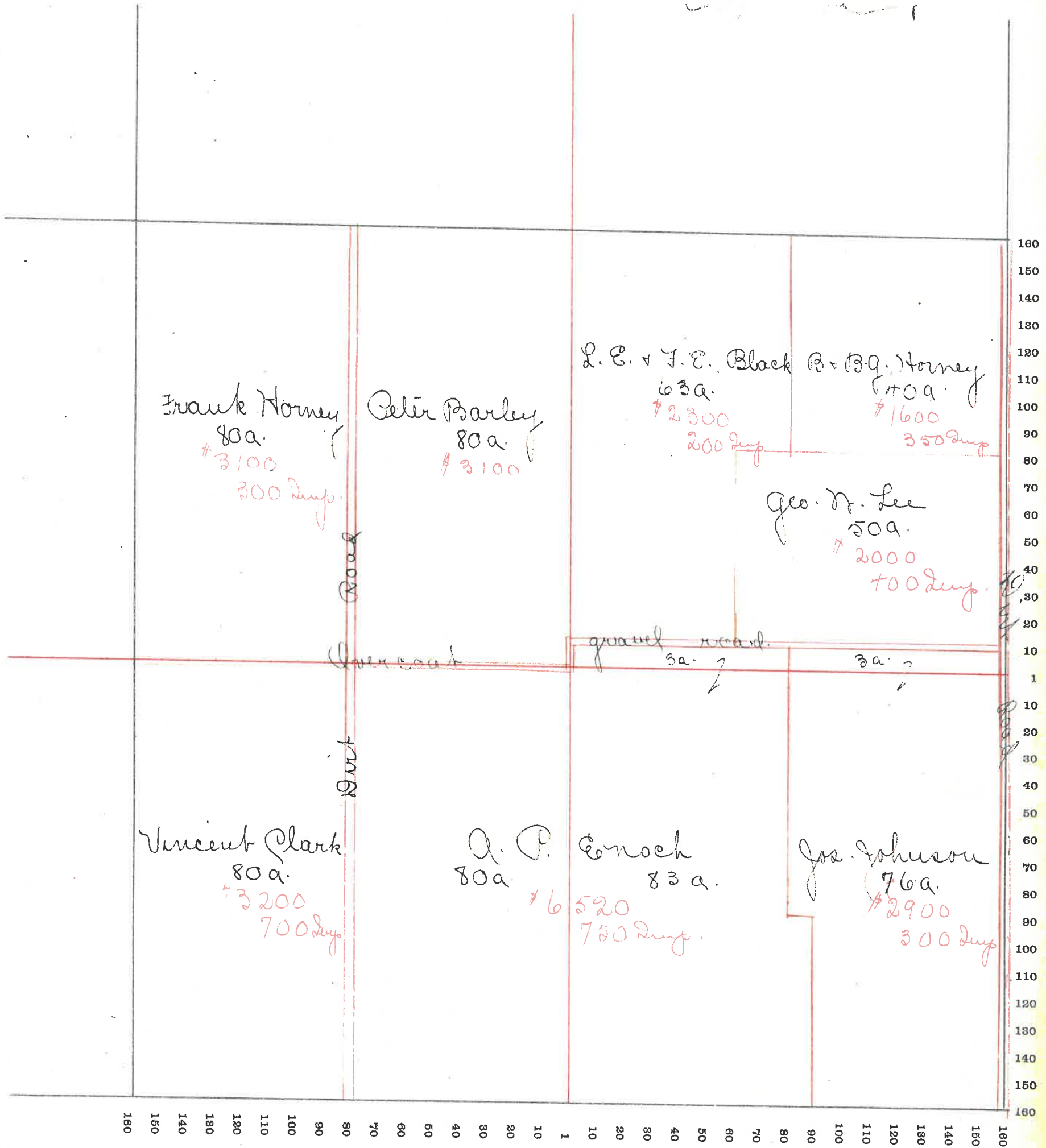
166 3756



SECTION No. 25

Congressional Township No. 19, R. 4

SCALE---Forty rods to an inch, or ten rods to a space, Congress Land, which is one mile square for a section.  
Number of acres in this Section, according to the United States Survey.....





# MONTGOMERY COUNTY, INDIANA, 190

Assessor's Plat-Book for

Union

Township, No.

VIQUESNEY PRINTING CO., TERRE HAUTE, IND.

NAMES OF OWNERS	Number on Plat.	DESCRIPTION	Section	Township	Range	Acres	Hundredths	Value of Land	Value of Improvements	Value of Lands and Improvements
✓ Campbell Newton		Pt N E 1/4	26	19	4	160		5500	125	5625
✓ Clark Vincent		Pt S E 1/4	26	19	4	80		3000		3000
✓ Coyner Wash		Pt N N 1/4	26	19	4	20		650		650
✓ Greer Jas P.		Pt N N 1/4	26	19	4	140		4800		4800
✓ Long Sam L.		Pt S N 1/4	26	19	4	160		5200	400	5600
✓ Warren B. A.		Pt S E 1/4	26	19	4	80		2800	240	3040

168 24 50

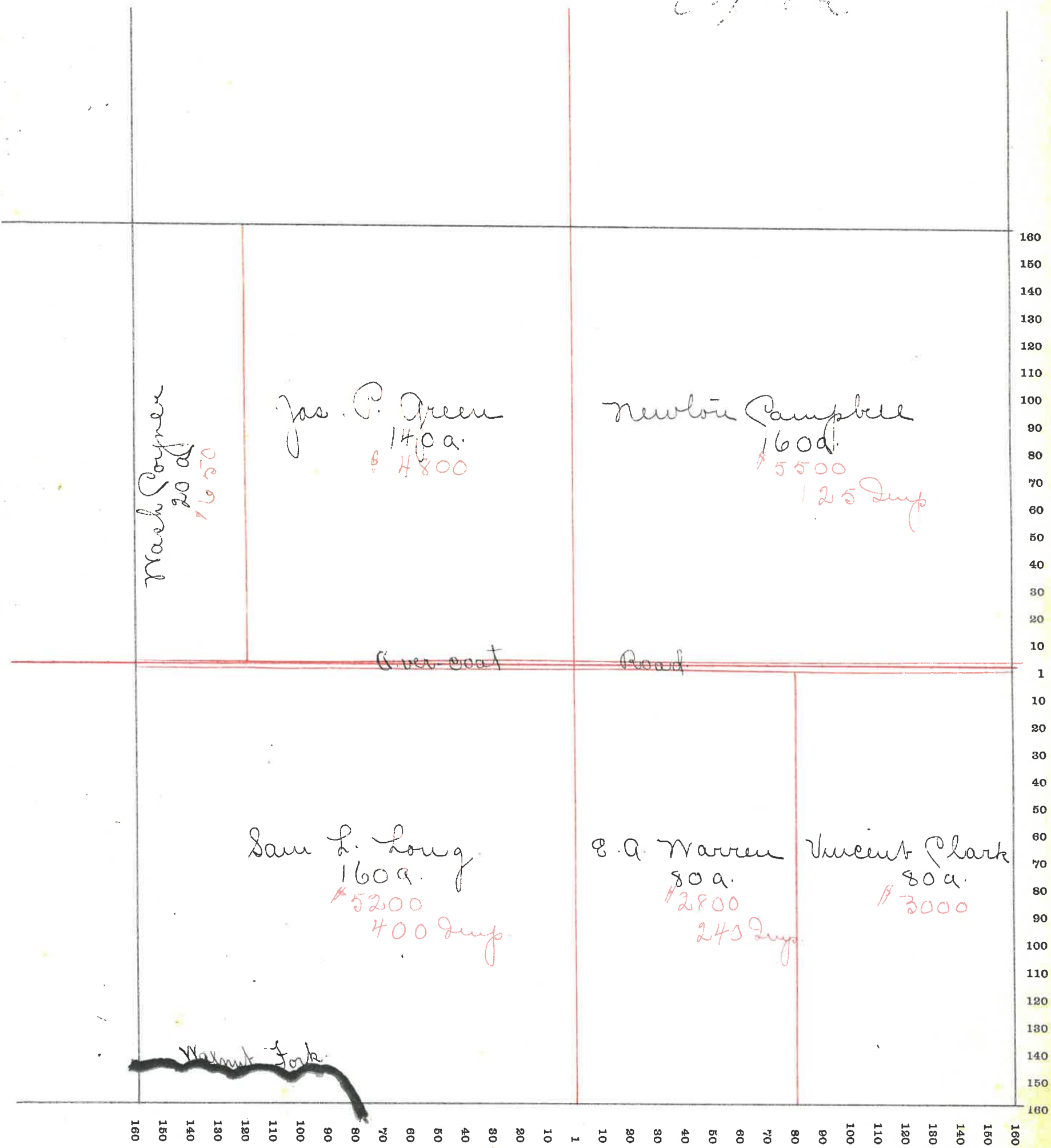


SECTION No. 26

Congressional Township No. 19, R. 4

SCALE---Forty rods to an inch, or ten rods to a space, Congress Land, which is one mile square for a section.  
Number of acres in this Section, according to the United States Survey.....

Copy





# MONTGOMERY COUNTY, INDIANA, 190

Assessor's Plat-Book for

Union

Township, No.

VIQUESNEY PRINTING CO., TERRE HAUTE, IND.

NAMES OF OWNERS	Number on Plat.	DESCRIPTION	Section	Township	Range	Acres	Hundredths	Value of Land	Value of Improvements	Value of Lands and Improvements
✓ Patterlin Fred		Pt n n 1/4	27	19	4	69	74	2200		2200
✓ Campbell Jas		Pt n 1/2	27	19	4	93	33	3270	400	3670
✓ Campbell P.		Pt s n 1/4	27	19	4	8	76	280		280
✓ Campbell W.		Pt s n 1/4	27	19	4	9	80	270		270
✓ Coyner Wash		Pt n e 1/4	27	19	4	80		2720	500	3220
✓ Durham Geo J.		Pt s 1/2	27	19	4	240		7200	600	7800
✓ Long Ben M.		Pt n n 1/4	27	19	4	44	90	1500	300	1800
✓ Long Wm		Pt n 1/2	27	19	4	89	34	2680	250	2930
✓ Pavy B.		Pt n n 1/4	27	19	4	1	50	45		45

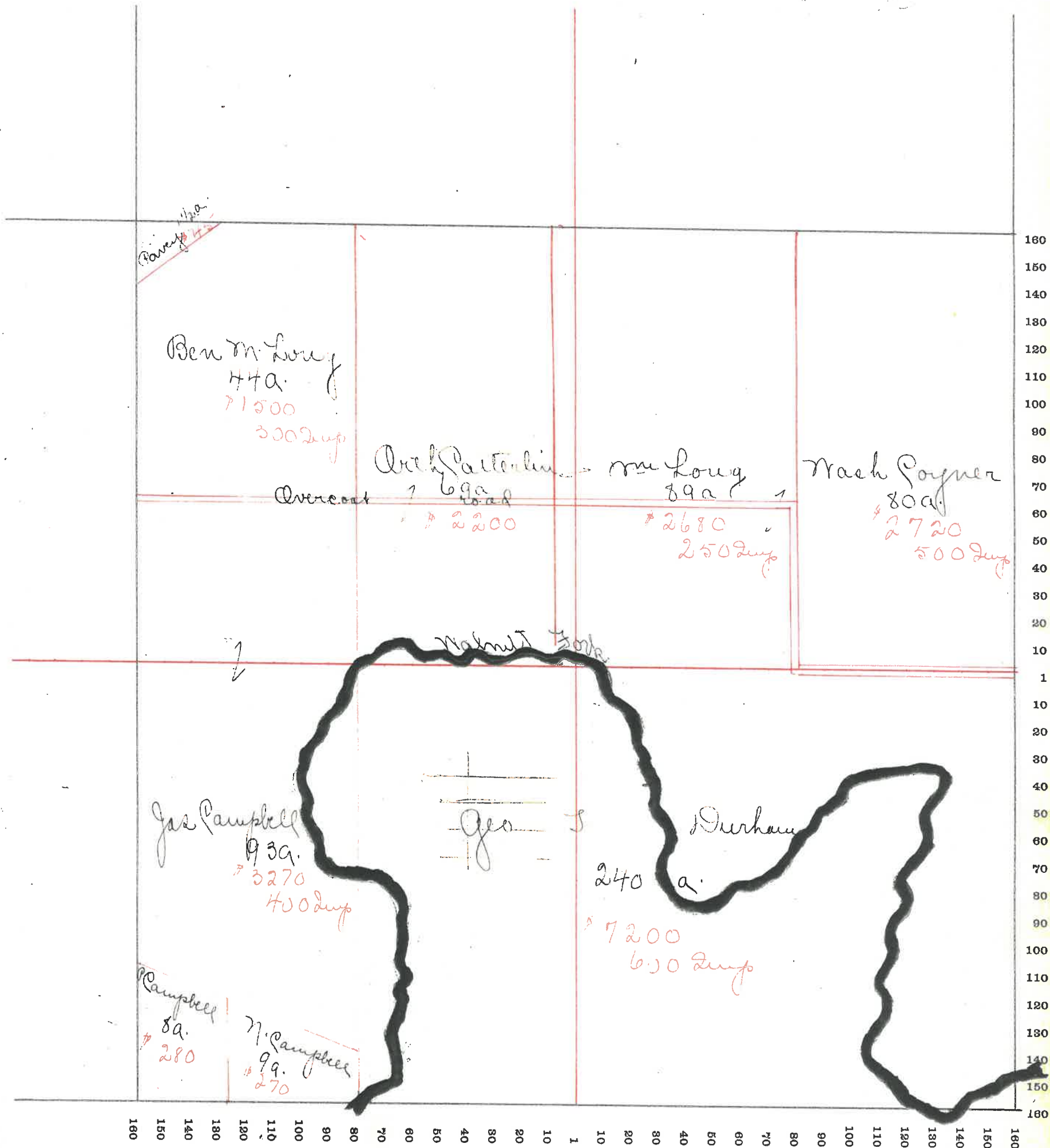
170 170



SECTION No. 27

Congressional Township No. 19, R. 4

SCALE---Forty rods to an inch, or ten rods to a space, Congress Land, which is one mile square for a section.  
Number of acres in this Section, according to the United States Survey.....

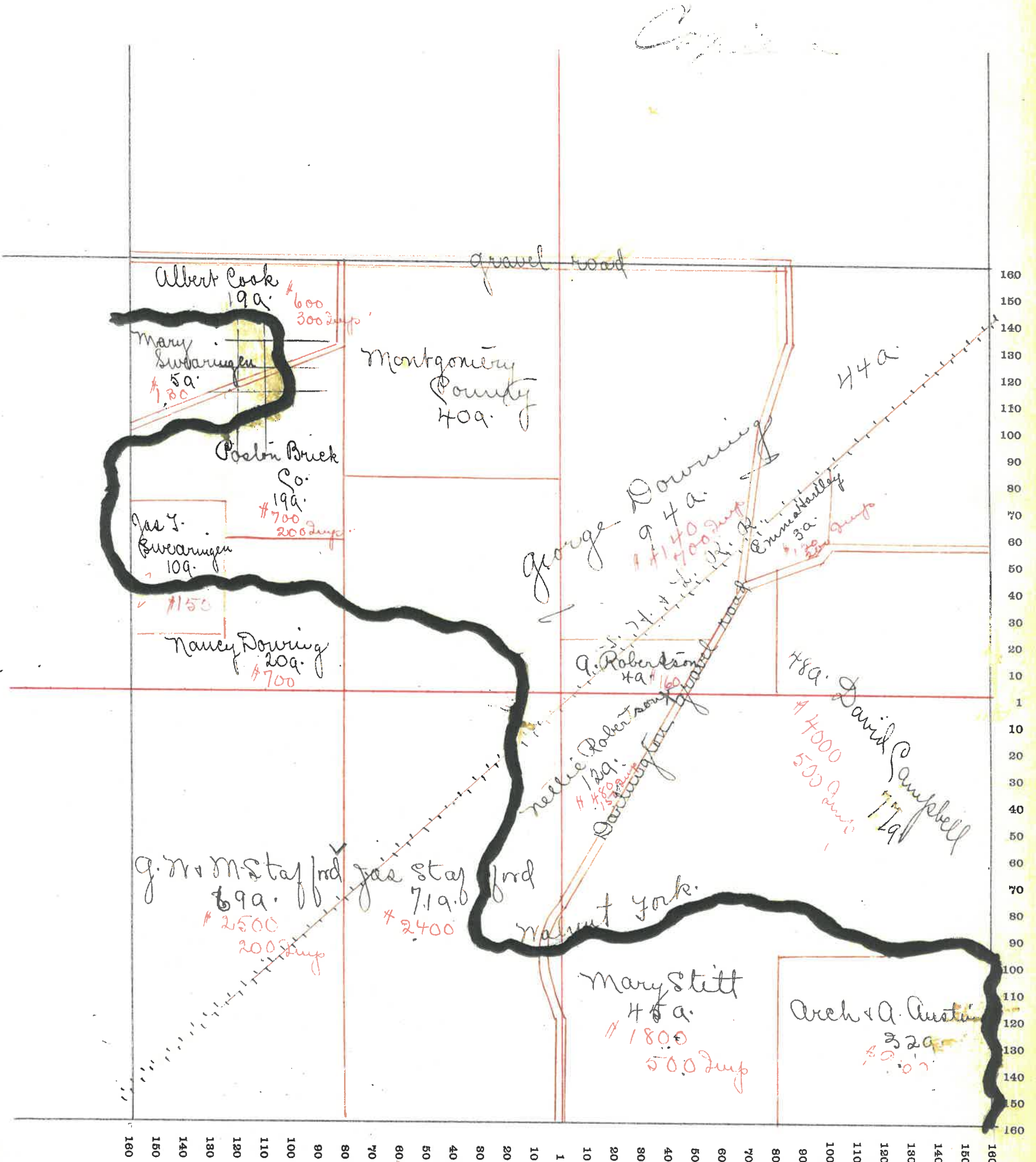




SECTION No. 28

Congressional Township No. 19, R. 4

SCALE---Forty rods to an inch, or ten rods to a space, Congress Land, which is one mile square for a section.  
Number of acres in this Section, according to the United States Survey.....





# MONTGOMERY COUNTY, INDIANA, 190

Assessor's Plat-Book for Union Township, No.         

VIQUESNEY PRINTING CO., TERRE HAUTE, IND.

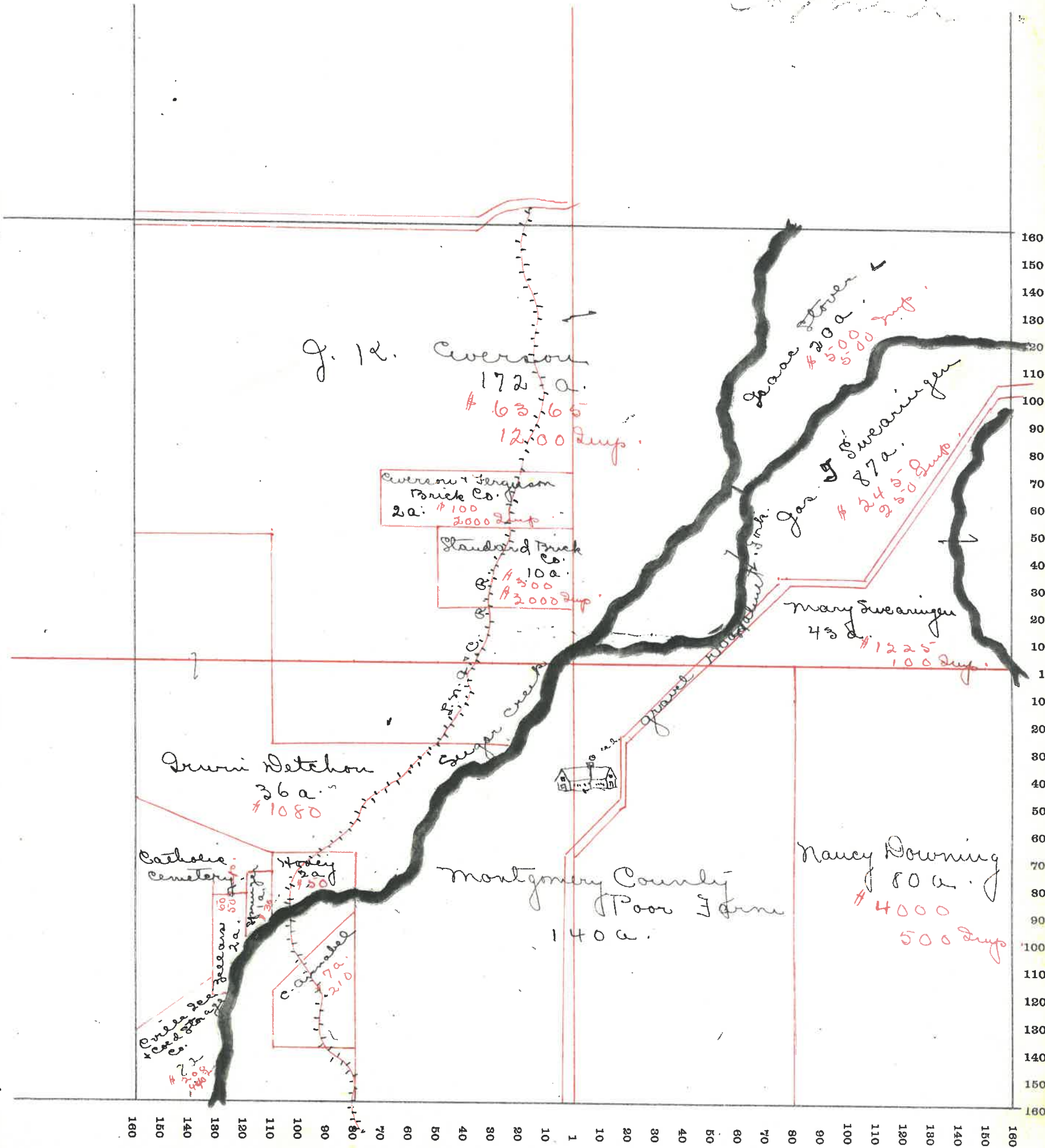
NAMES OF OWNERS	Number on Plat.	DESCRIPTION	Section	Township	Range	Acres	Hundredths	Value of Land	Value of Improvements	Value of Lands and Improvements
✓ C'ville Ice & Cold Storage Co.		Pt S. 8 1/4	29	19	4	8		200	440	640
✓ Detchon Irwin		Pt 8 1/2	29	19	4	36		1080		
✓ Everson J. J.		Pt 8 1/2	29	19	4	172		6365	1200	7565
✓ Everson & Ferguson Brick Co.		Pt N. W. 1/4	29	19	4	2		1000	2000	2700
✓ <del>Robert Hardy</del>		Pt S. 8 1/4	29	19	4	2		20		50
✓ Swearingen Mary		Pt N. E. 1/4	29	19	4	43		1225	100	1325
✓ Swearingen Jas L		Pt N. E. 1/4	29	19	4	87		2450	250	2700
Springer Frank		Pt S. 8 1/4	29	19	4	1		30		30
Standard Brick Co		Pt N. W. 1/4	29	19	4	10		300	2000	2300
Zellars		Pt S. 8 1/4	29	19	4	2		60	50	110
Annabel Chas G.		Pt S. 8 1/4	29	19	4	7		210		210



SECTION No. 29

Congressional Township No. 19, R. 4

SCALE---Forty rods to an inch, or ten rods to a space, Congress Land, which is one mile square for a section.  
Number of acres in this Section, according to the United States Survey.....





# MONTGOMERY COUNTY, INDIANA, 190

Assessor's Plat-Book for

Township, No. \_\_\_\_\_

VIQUESNEY PRINTING CO., TERRE HAUTE, IND.

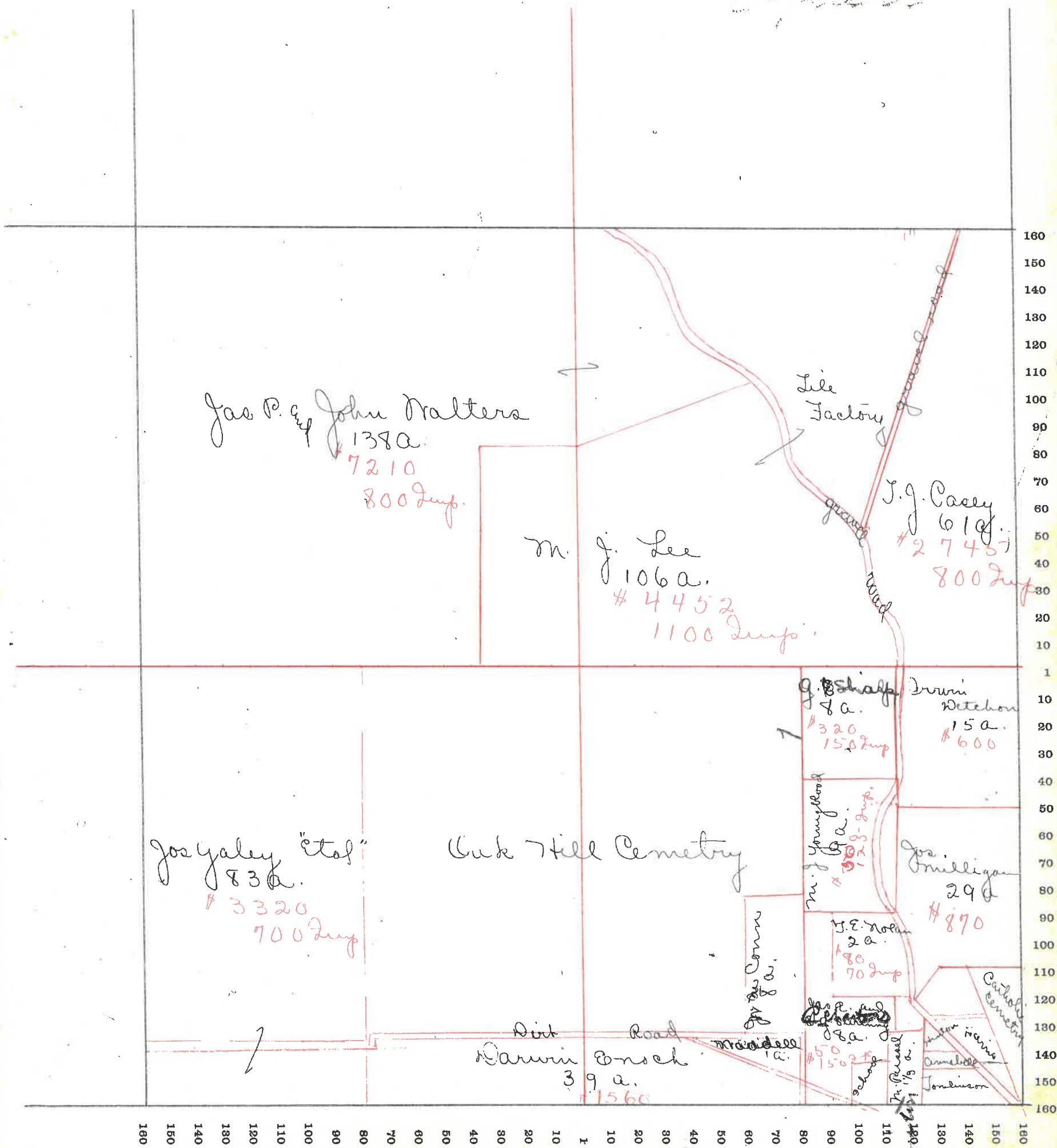
NAMES OF OWNERS	Number on Plat.	DESCRIPTION	Section	Township	Range	Acres	Hundredths	Value of Land	Value of Improvements	Value of Lands and Improvements
✓ Annabelle Chas.		Pl. S.E. 1/4	30	19	4	25	20	30	50	
✓ Conn William		Pl. S.E. 1/4	30	19	4	8	336	100	436	
✓ Casey J. J.		Pl. N.E. 1/4	30	19	4	61	2745	800	3545	
✓ Dilehon Juvin		Pl. S.E. 1/4	30	19	4	15	600		600	
✓ Enoch Davison		Pl. S. 1/2	30	19	4	39	1560		1560	
✓ Galey Jos. et al		Pl. S.W. 1/4	30	19	4	83	3320	700	4020	
✓ Hinton Marcus		Pl. S.E. 1/4	30	19	4	1	50	30	50	80
✓ Harris Miles		Pl. S.E. 1/4	30	19	4	1	20		20	
✓ Lee M. J.		Pl. N. 1/2	30	19	4	106	4452	1100	5552	
✓ Mulligan Jos		Pl. S.E. 1/4	30	19	4	29	870		870	
✓ Nolan T.E.		Pl. S.E. 1/4	30	19	4	20	80	70	150	
✓ Padden Don B.		Pl. S.E. 1/4	30	19	4	1	100	100	200	
✓ Russell Mary		Pl. S.E. 1/4	30	19	4	1	33	100	50	150
✓ Swinney J. N. et al		Pl. S.E. 1/4	30	19	4	8	500	150	650	
✓ Sharp Geo		Pl. S.E. 1/4	30	19	4	8	320	150	470	
✓ Youngblood M. J.		Pl. S.E. 1/4	30	19	4	9	360	125	485	
✓ Walters Jos P et al		Pl. N. 1/2	30	19	4	138	7210	800	8010	



SECTION No. 30

Congressional Township No. 19, R. 4

SCALE---Forty rods to an inch, or ten rods to a space, Congress Land, which is one mile square for a section.  
Number of acres in this Section, according to the United States Survey



Joe P. and John Walters  
138 a.  
7210  
800 Imp.

M. J. Lee  
106 a.  
#4452  
1100 Imp.

Lile Factory  
quarry road  
J. J. Casey  
61 a.  
#2745  
800 Imp.

G. Schaff  
8 a.  
#320  
150 Imp.

Irwin  
Ditchon  
15 a.  
#600

Joe Yaley "etal"  
83 a.  
#3320  
700 Imp.

Cuck Hill Cemetery

M. J. Youngblood  
9 a.  
#309  
125 Imp.

Joe Milligan  
29 a.  
#870

J. E. Nolan  
2 a.  
#180  
70 Imp.

Ditch Road  
Darwin Bensch  
39 a.  
#1560

W. P. Conn  
8 a.  
#50  
150 Imp.

W. P. Conn  
8 a.  
#50  
150 Imp.

Carlisle Cemetery  
Amelie  
Jonhson

160 150 140 130 120 110 100 90 80 70 60 50 40 30 20 10 1 10 20 30 40 50 60 70 80 90 100 110 120 130 140 150 160

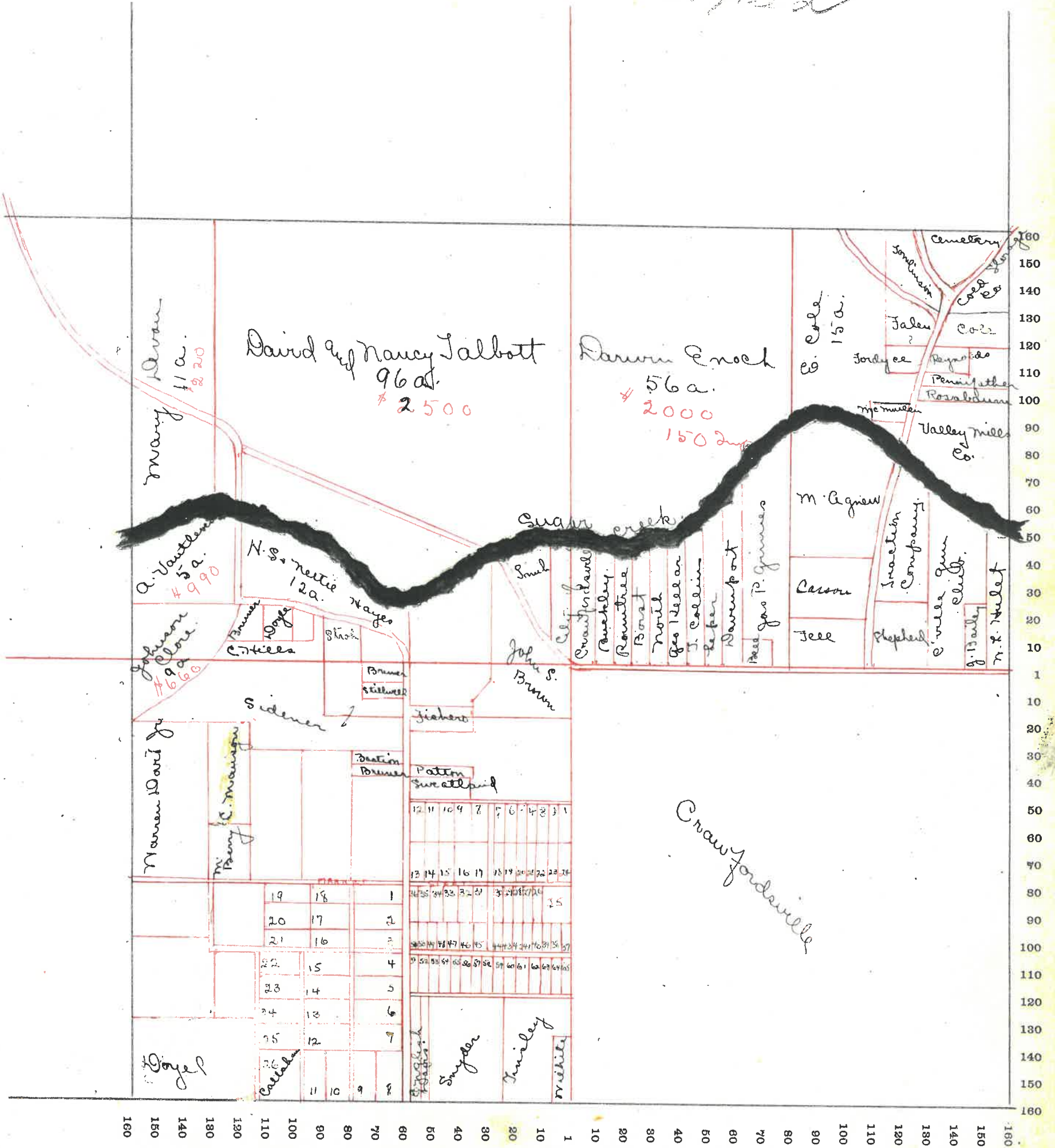


SECTION No. 31

Congressional Township No. 19, R. 4

SCALE---Forty rods to an inch, or ten rods to a space, Congress Land, which is one mile square for a section.  
Number of acres in this Section, according to the United States Survey

*Copied*

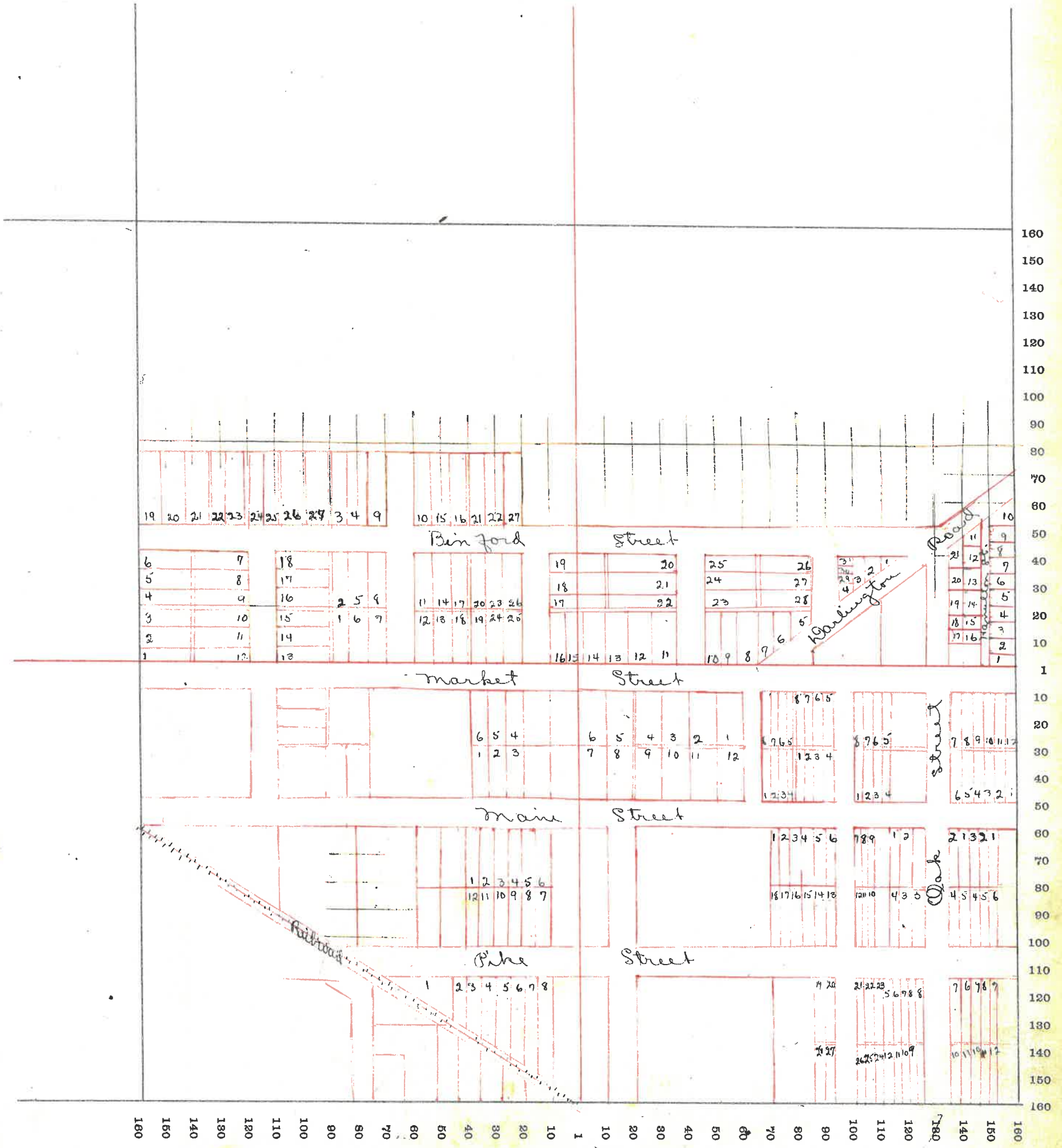




SECTION No. 32

Congressional Township No. 19, R. 4

SCALE---Forty rods to an inch, or ten rods to a space, Congress Land, which is one mile square for a section.  
Number of acres in this Section, according to the United States Survey.....



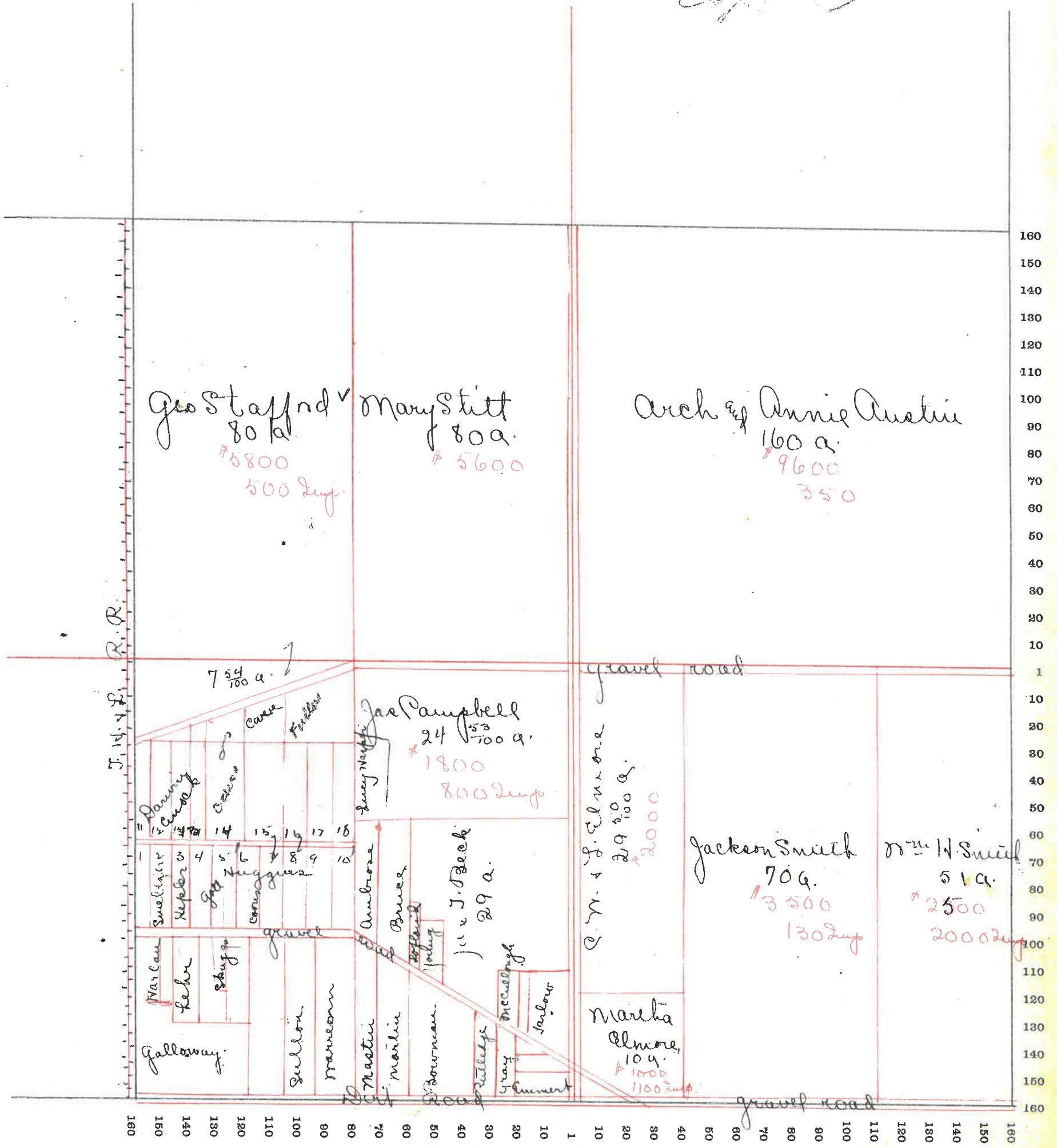


SECTION No. 33

Congressional Township No. 19, R. 4

SCALE---Forty rods to an inch, or ten rods to a space, Congress Land, which is one mile square for a section.  
Number of acres in this Section, according to the United States Survey.....

Copy





# MONTGOMERY COUNTY, INDIANA, 190

Assessor's Plat-Book for \_\_\_\_\_ Township, No. \_\_\_\_\_

VIQUESNEY PRINTING CO., TERRE HAUTE, IND.

NAMES OF OWNERS	Number on Plat.	DESCRIPTION	Section	Township	Range	Acres	Hundredths	Value of Land	Value of Improvements	Value of Lands and Improvements
✓ Campbell Newton		Pl. N. W. 1/4	34	19	4	160		5500	600	6100
✓ Elliott H. O.		Pl. S. E. 1/4	34	19	4	80		3200	600	3800
✓ Smith Wm H.		Pl. S. W. 1/4	34	19	4	70		3500	350	3850
✓ Smith Chas		Pl. S. W. 1/4	34	19	4	95		3200	900	4100
✓ Smith George & M. Luant		Pl. S. E. 1/4	34	19	4	74	50	2000	50	2050
✓ Warren Chas		Pl. N. E. 1/4	34	19	4	160		7500	1200	8700

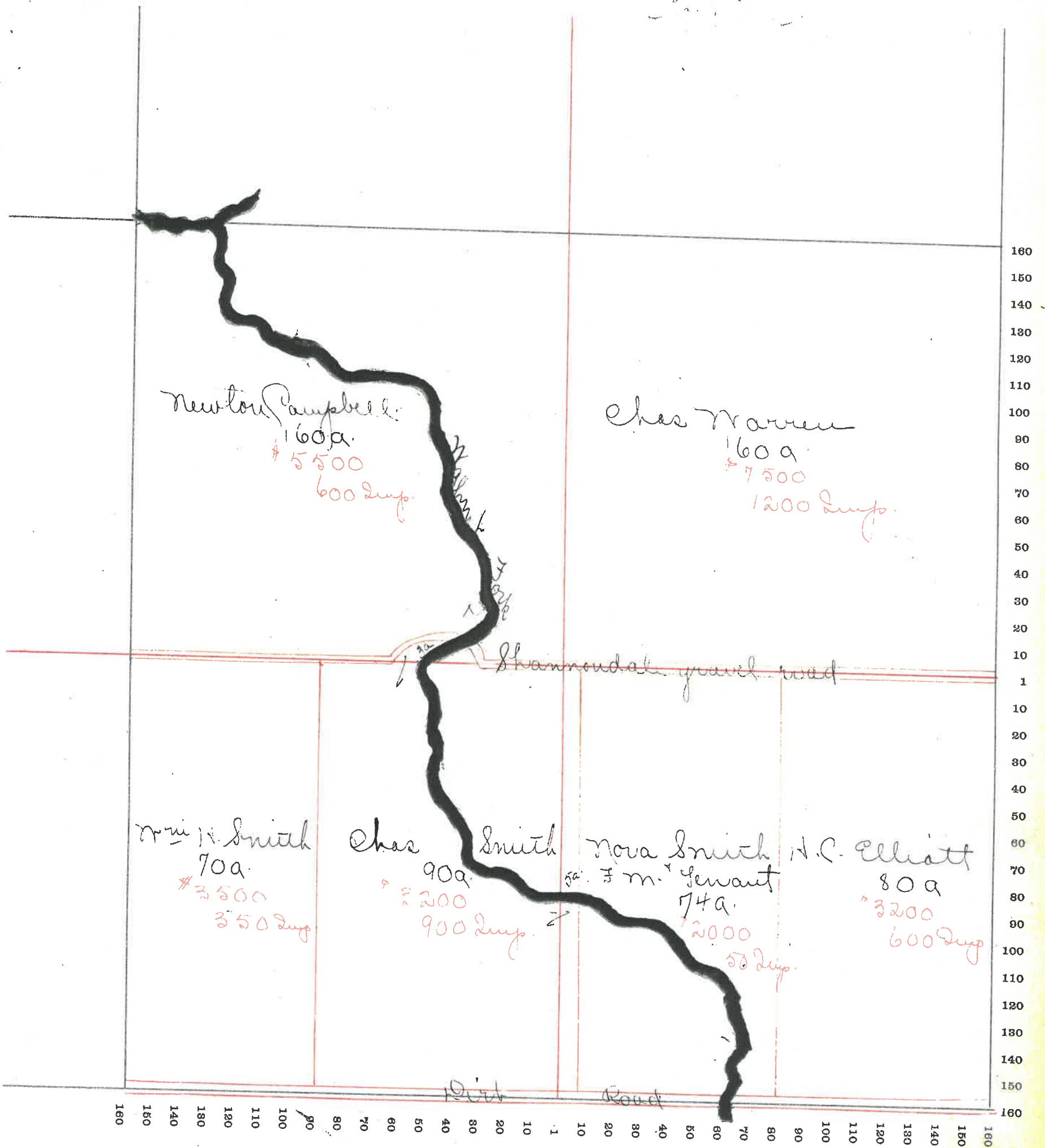
180 34 50 5



SECTION No. 34

Congressional Township No. 19., R. 4

SCALE---Forty rods to an inch, or ten rods to a space, Congress Land, which is one mile square for a section.  
Number of acres in this Section, according to the United States Survey.....



181



# MONTGOMERY COUNTY, INDIANA, 190

Assessor's Plat-Book for Union Township, No. \_\_\_\_\_

VIQUESNEY PRINTING CO., TERRE HAUTE, IND.

NAMES OF OWNERS	Number on Plat.	DESCRIPTION	Section	Township	Range	Acres	Hundredths	Value of Land	Value of Improve-ments	Value of Lands and Improve-ments
✓ Burk J.		PT S. E 1/4	35	19	4	22	50	660	350	1010
✓ Clark Arthur		PT N E 1/4	35	19	4	7	52	180	100	280
✓ Curry J. M.		PT S E 1/4	35	19	4	80		2700	300	3000
✓ Ellis Howard		PT S W 1/4	35	19	4	80		2500	350	2850
✓ Kennedy Elijah		PT N E 1/4	35	19	4	70	95	1700	100	1800
✓ Lutz Seth		PT S E 1/4	35	19	4	35		1100		1100
✓ McCullough John		PT N W 1/4	35	19	4	160		5600	650	6250
✓ Misner Seth		PT S E 1/4	35	19	4	21	50	630	200	830
✓ Maxwell J.		PT N E 1/4	35	19	4		50	20	100	120
✓ Totten Margeta		PT N E 1/4	35	19	4	6	64	150	200	350
✓ Warren E. G.		PT N E 1/4	35	19	4	75		2250	200	2450
✓ Whelhart Sawanta		PT S. W 1/4	35	19	4	80		2400	550	2950

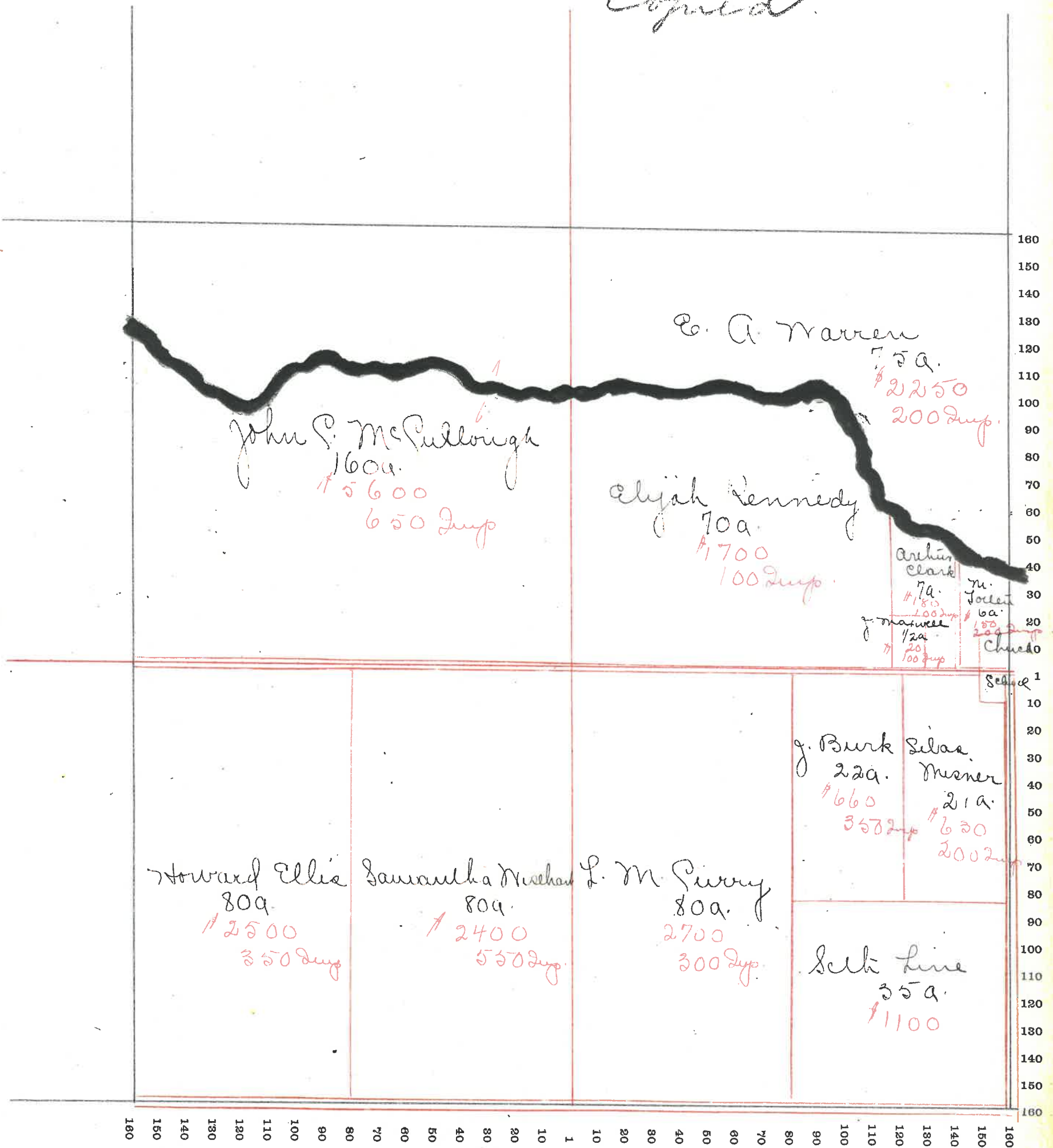


SECTION No. 35

Congressional Township No. 19, R. 4

SCALE---Forty rods to an inch, or ten rods to a space, Congress Land, which is one mile square for a section.  
Number of acres in this Section, according to the United States Survey.....

*Copied*



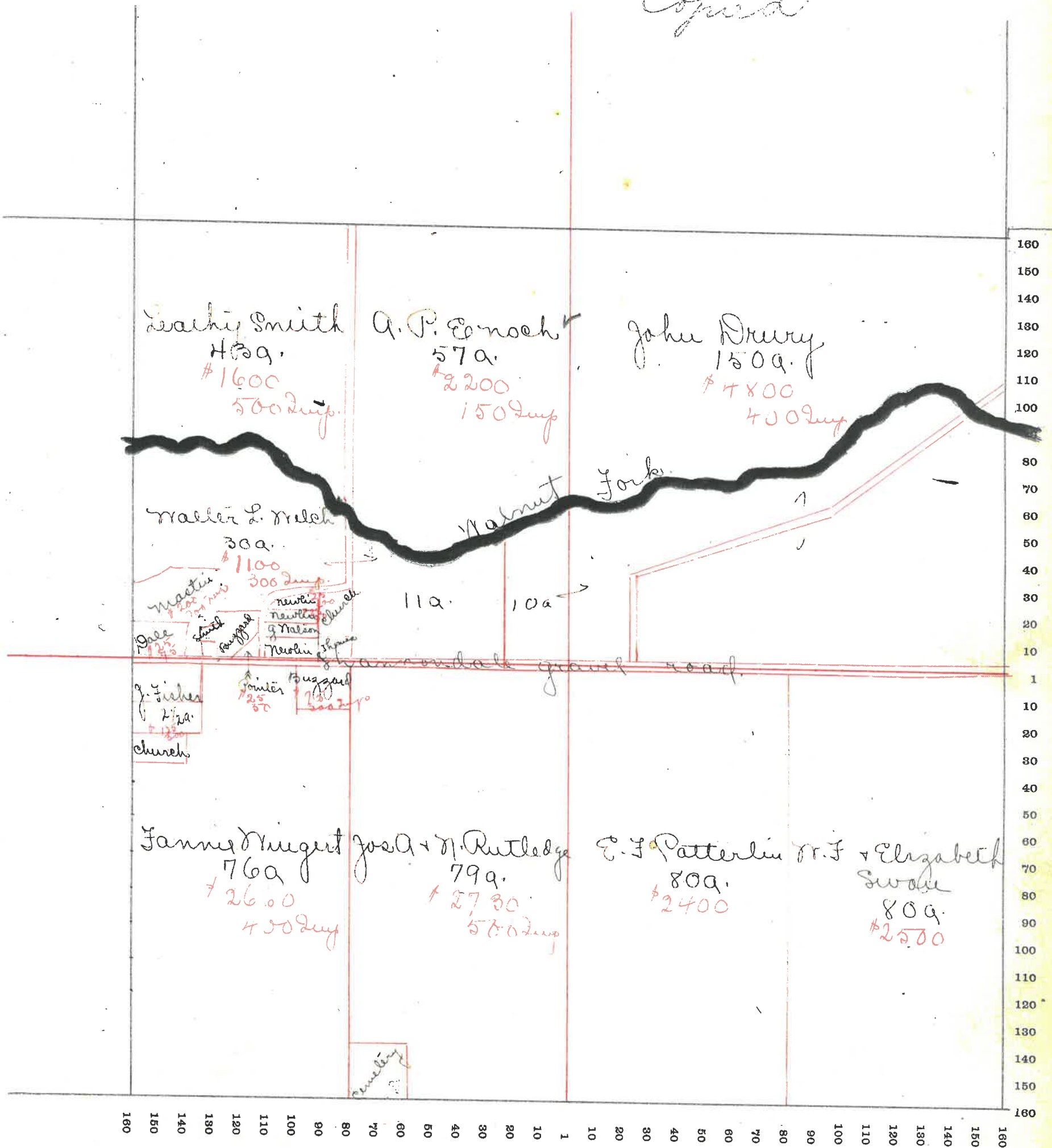


SECTION No. 36 ✓

Congressional Township No. 19, R. 4

SCALE---Forty rods to an inch, or ten rods to a space, Congress Land, which is one mile square for a section.  
Number of acres in this Section, according to the United States Survey.....

Copied





# MONTGOMERY COUNTY, INDIANA, 190

Assessor's Plat-Book for

Township, No. \_\_\_\_\_

VIQUESNEY PRINTING CO., TERRE HAUTE, IND.

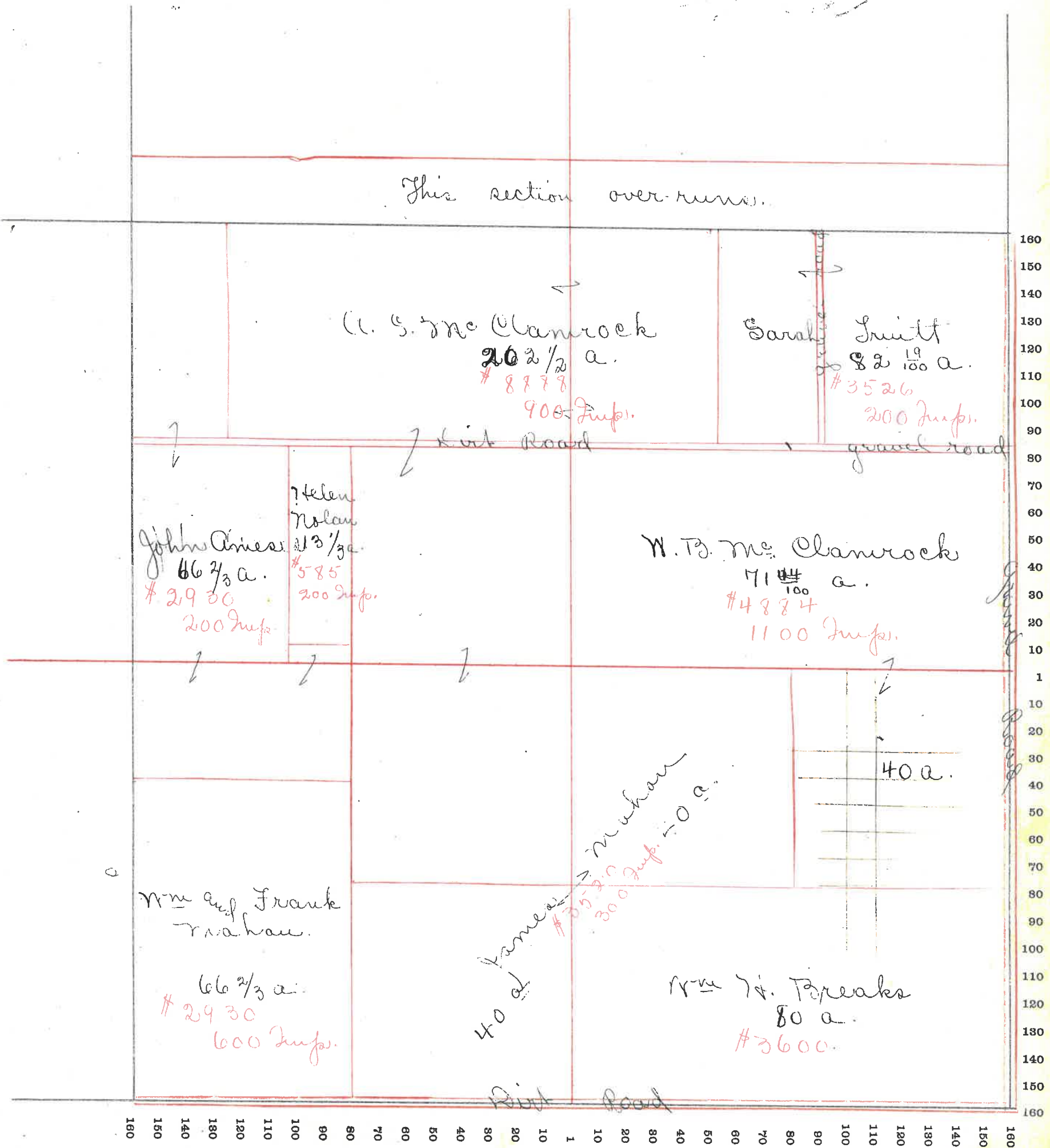
NAMES OF OWNERS	Number on Plat.	DESCRIPTION	Section	Township	Range	Acres	Hundredths	Value of Land	Value of Improvements	Value of Lands and Improvements
✓ Unnes John		pt n.w. 1/4	1	P9	5	66	66	2930	200	3130
✓ Breake Mrs H.		Pt S.E. 1/4	1	19	5	80		3600		
✓ Mahan James		Pt S. 1/2	1	19	5	80		3520	300	3820
✓ Mahan - Mrs Frank		Pt. S.W. 1/4	1	19	5	66	66	2930	600	3530
✓ Mc Clamrock A.S.		Pt n. 1/2	1	19	5	202	50	8888	900	9788
✓ Mc Clamrock A.B.		Pt <del>n.e.</del> 1/4	1	19	5	111	44	4884	1100	5984
✓ Nolan Helen		Pt n.w. 1/4	1	19	5	13	33	585	200	785
✓ Frutt Sarah		Pt n.e. 1/4	1	19	5	82	19	3526	200	3726
						650				



SECTION No. 1

Congressional Township No. 19, R. 5

SCALE---Forty rods to an inch, or ten rods to a space, Congress Land, which is one mile square for a section.  
Number of acres in this Section, according to the United States Survey





# MONTGOMERY COUNTY, INDIANA, 190

Assessor's Plat-Book for Union Township, No. \_\_\_\_\_

VIQUESNEY PRINTING CO., TERRE HAUTE, IND.

NAMES OF OWNERS	Number on Plat.	DESCRIPTION	Section	Township	Range	Acres	Hundredths	Value of Land	Value of Improvements	Value of Lands and Improvements
✓ Breake Alvin		Pl. S. 1/2	2	19	5	200		8800	400	9200
✓ Cowan Jas.		Pt. N. N. 1/4	2	19	5	20		880		880
✓ Cowan John B.		Pt. N. N. 1/4	2	19	5	133.25		<del>5770</del> 100		<del>6470</del>
✓ McBlanchard Lemuel		Pt. E. 1/2	2	19	5	154		<del>6770</del>	700	6476
✓ Quick Sweck		Pt. S. N. 1/4	2	19	5	80		3520	600	4120
✓ Taylor Jas.		Pt. N. 1/2	2	19	5	120		5280	300	5580

187

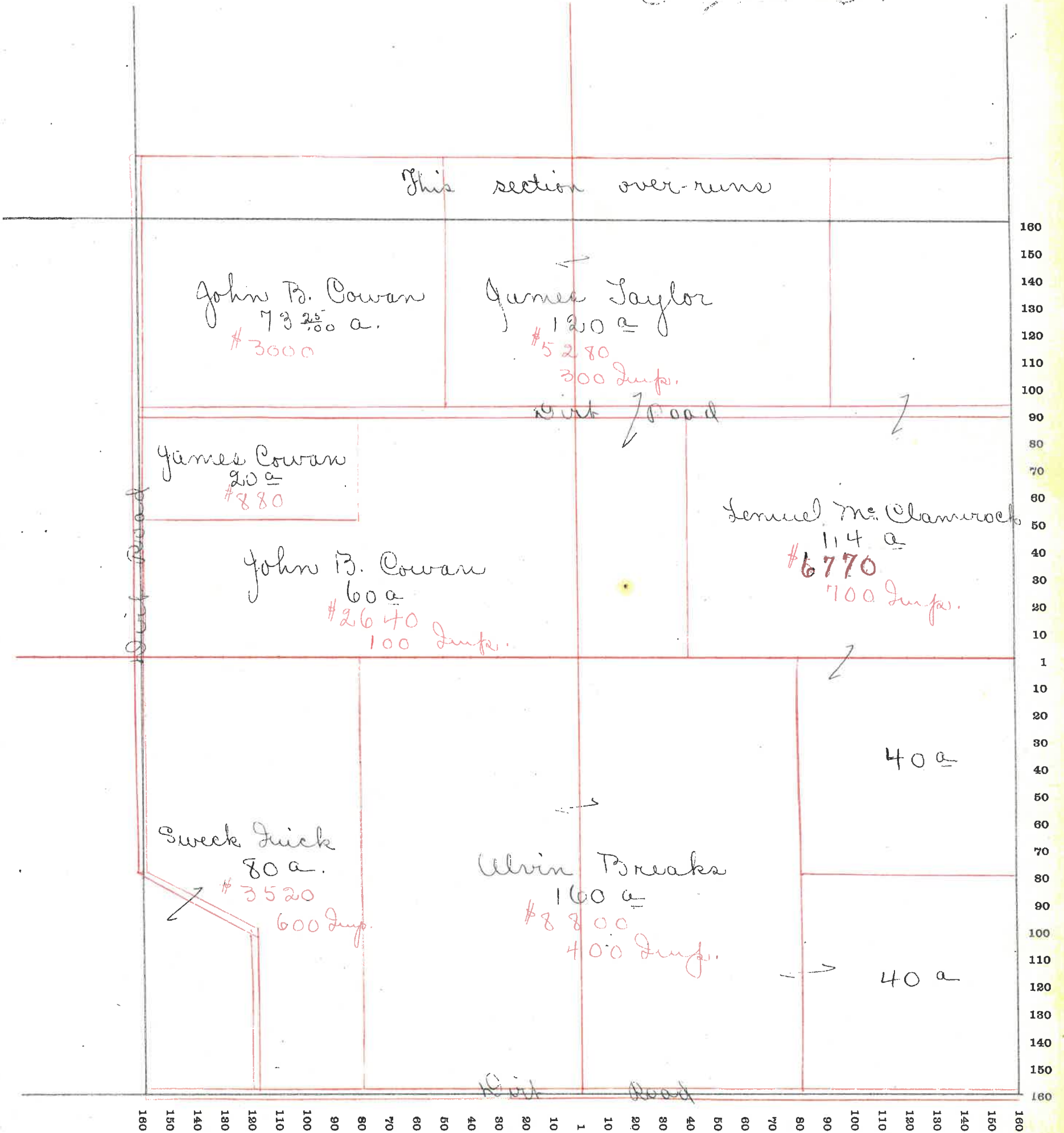


SECTION No. 2

Congressional Township No. 19, R. 5

SCALE---Forty rods to an inch, or ten rods to a space, Congress Land, which is one mile square for a section.  
Number of acres in this Section, according to the United States Survey

*Original*





# MONTGOMERY COUNTY, INDIANA, 190

Assessor's Plat-Book for Union Township, No. \_\_\_\_\_

VIQUESNEY PRINTING CO., TERRE HAUTE, IND.

NAMES OF OWNERS	Number on Plat.	DESCRIPTION	Section	Township	Range	Acres	Hundredths	Value of Land	Value of Improvements	Value of Lands and Improvements
✓ Cowan Joe M.		Pt N.E. 1/4	3	19	5	56	62	2400		2400
✓ Cowan John P.		Pt N.E. 1/4	3	19	5	58	52	2500		2500
✓ Harshbarger Chas.			3	19	5	134		5450	500	5950
✓ Harshbarger Lebau		Pt S.W. 1/4	3	19	5	22		700	100	800
✓ Merrill Daisy		Pt S.W. 1/4	3	19	5	23		960	300	1260
✓ Pittenger Heide			3	19	5	240		10220	600	10820
✓ Quirk Nathan		Pt S.E. 1/4	3	19	5	40		1720		1720
✓ Tullen Dr.		Pt S.W. 1/4	3	19	5	66		2840	500	3340
✓ Utterback A.G.		Pt S.W. 1/4	3	19	5	65	75	2800		2800

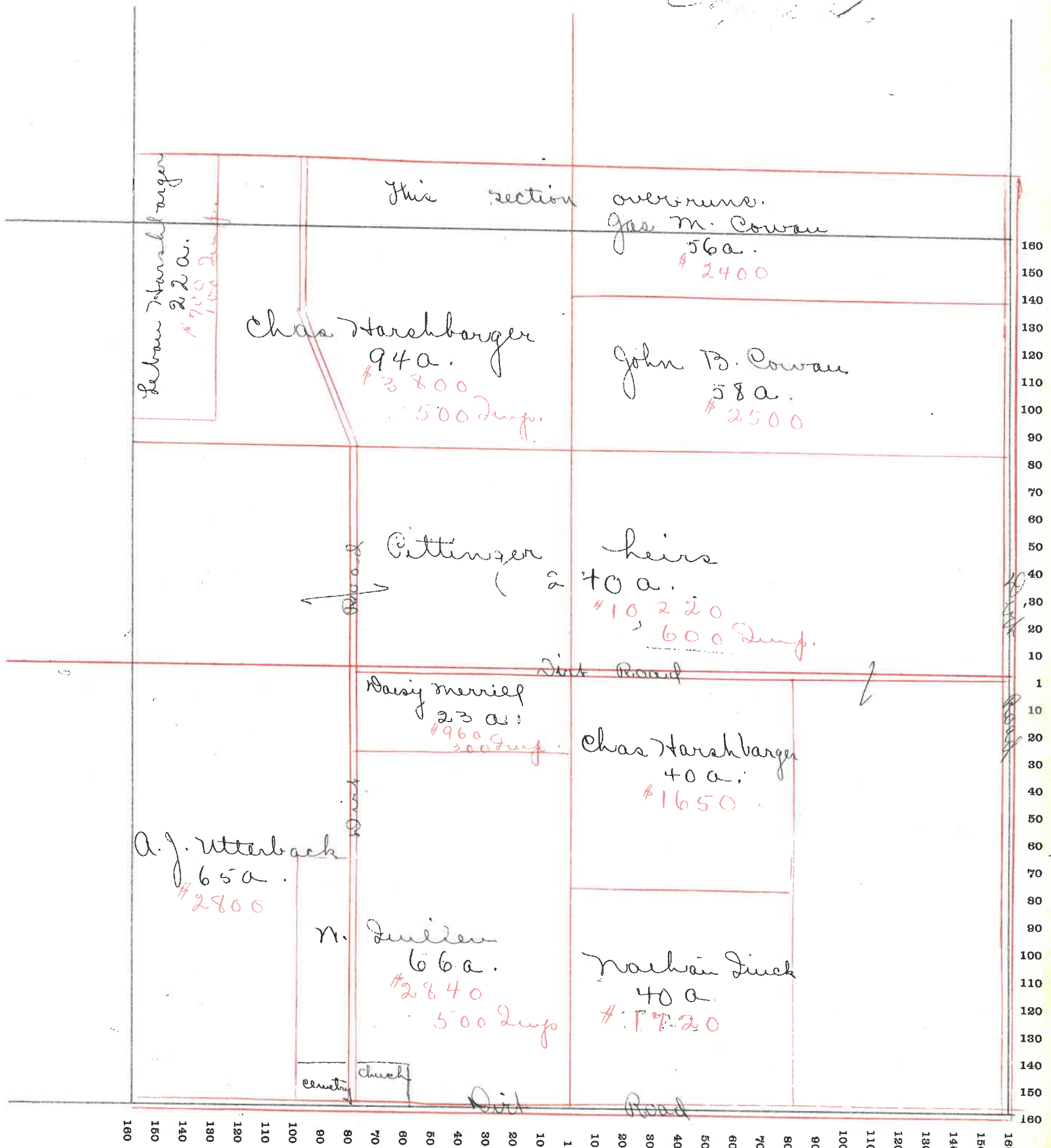


SECTION No. 3

Congressional Township No. 19, R. 5

SCALE--Forty rods to an inch, or ten rods to a space, Congress Land, which is one mile square for a section.  
Number of acres in this Section, according to the United States Survey

Copy 2





# MONTGOMERY COUNTY, INDIANA, 190

Assessor's Plat-Book for

Union

Township, No.

VIGUESNEY PRINTING CO., TERRE HAUTE, IND.

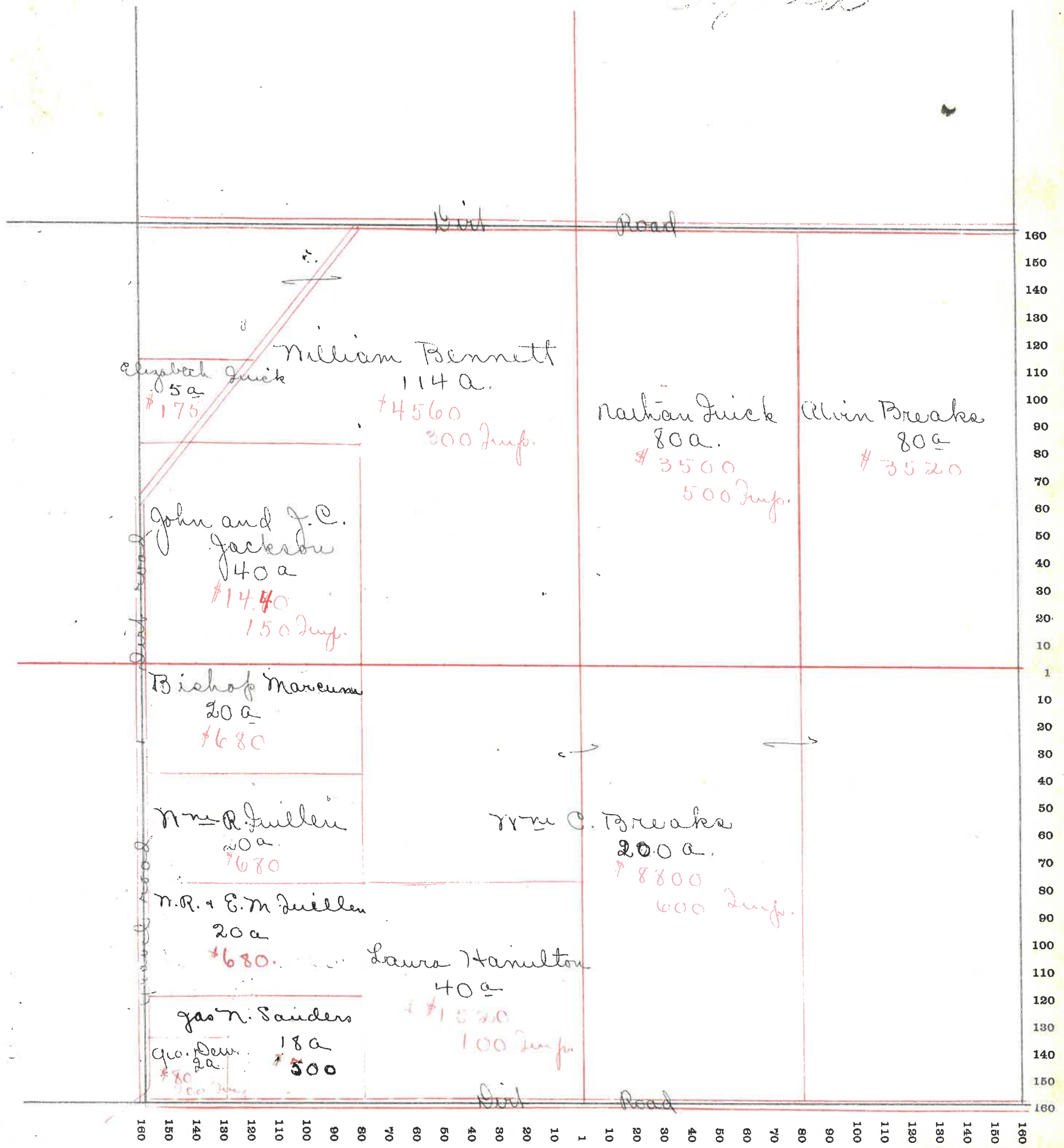
NAMES OF OWNERS	Number on Plat.	DESCRIPTION	Section	Township	Range	Acres	Hundredths	Value of Land	Value of Improvements	Value of Lands and Improvements
✓ Bennett n-m		Pt n-n 1/4	10	19	5	114	45	4560	300	4860
✓ Breake n-m C.		Pt S. 1/2	10	19	5	200		8800	600	9400
✓ Breake Alvin		Pt n-e 1/4	10	19	5	80		3520		3520
✓ Dewey George		Pt S-n 1/4	10	19	5	2		80	200	280
✓ Hamilton Laura		Pt S-n 1/4	10	19	5	40		1520	100	1620
✓ Jackson John & F.C.		Pt n-n 1/4	10	19	5	40		1480	150	1590
✓ Quick Nathaniel		Pt n-e 1/4	10	19	5	80		3500	500	4000
✓ Quick Elizabeth		Pt n-n 1/4	10	19	5	5	15	175		175
✓ Marcum Bishop		Pt S-n 1/4	10	19	5	20		680		680
✓ Sullen n-m & e-m		Pt S-n 1/4	10	19	5	20		680		680
✓ Sanders Jas.		Pt S-n 1/4	10	19	5	38		1500		1120
✓ Sullen n-e & e-m		Pt S-n 1/4	10	19	5	20		680		680



SECTION No. 10

Congressional Township No. 19, R. 5

SCALE---Forty rods to an inch, or ten rods to a space, Congress Land, which is one mile square for a section.  
Number of acres in this Section, according to the United States Survey.....





# MONTGOMERY COUNTY, INDIANA, 190

Assessor's Plat-Book for \_\_\_\_\_

Township, No. \_\_\_\_\_

VIQUESNEY PRINTING CO., TERRE HAUTE, IND.

NAMES OF OWNERS	Number on Plat.	DESCRIPTION	Section	Township	Range	Acres	Hundredths	Value of Land	Value of Improvements	Value of Lands and Improvements	
✓ Breaks Alvin		Pl. N. 1/2	11	19	5	125	17	44	40	900	5340
✓ Breaks Wm W.			11	19	5	273	83	11	74	900	12640
✓ Groendyke Joe		Pl. N. N. 1/4	11	19	5	86		33	54	200	3534
✓ Hoefger Julia		Pl. S. E. 1/4	11	19	5	80		30	00	200	3200
✓ Schlegelzy Robt. C.		Pl. N. E. 1/4	11	19	5	72		23	68	500	3668

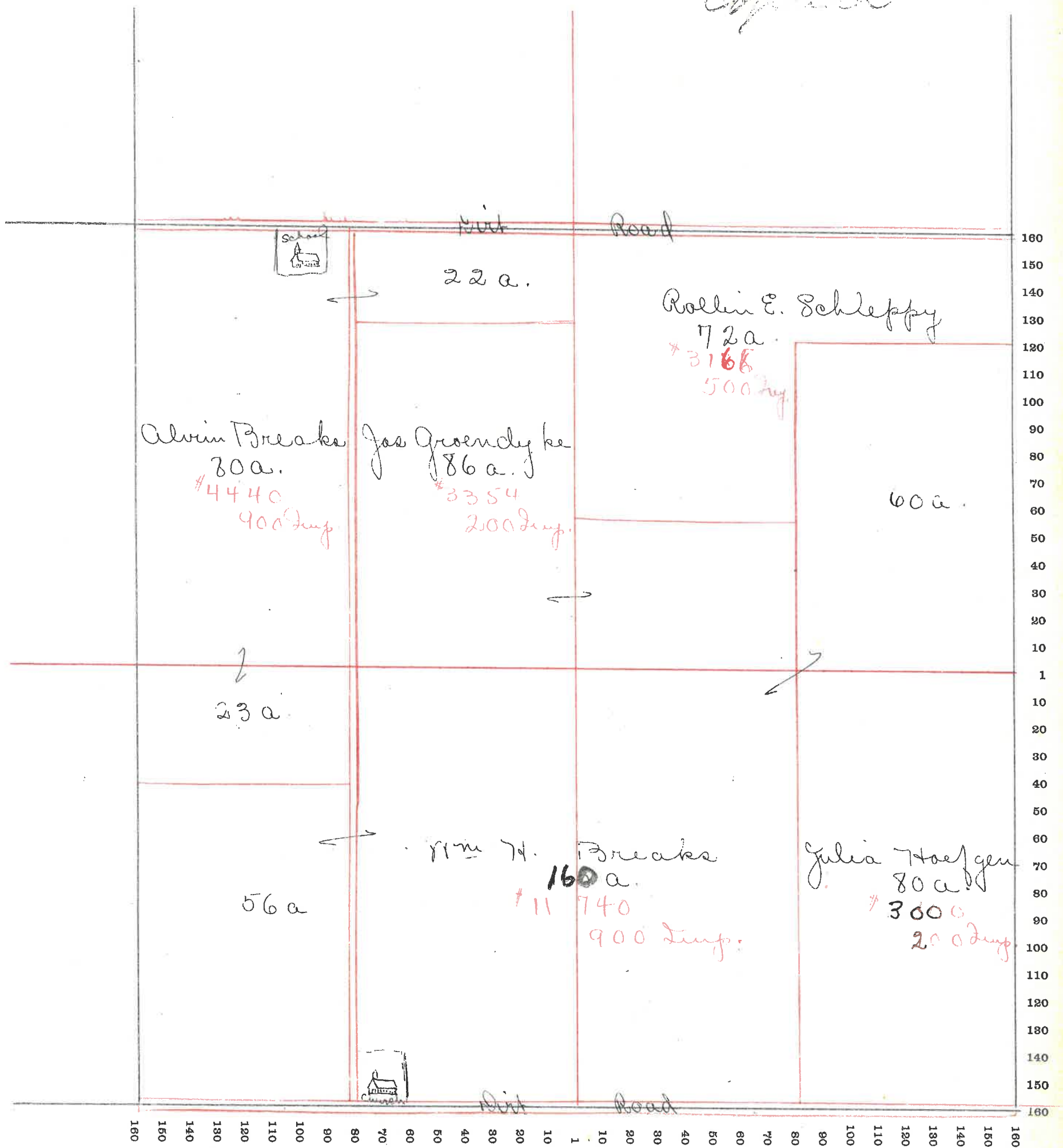


SECTION No. 11

Congressional Township No. 19, R. 5

SCALE---Forty rods to an inch, or ten rods to a space, Congress Land, which is one mile square for a section.  
Number of acres in this Section, according to the United States Survey.....

Capital



# MONTGOMERY COUNTY, INDIANA, 190

Assessor's Plat-Book for

Union

Township, No. ....

VIQUESNEY PRINTING CO., TERRE HAUTE, IND.

NAMES OF OWNERS	Number on Plat.	DESCRIPTION	Section	Township	Range	Acres	Hundredths	Value of Land	Value of Improvements	Value of Lands and Improvements
✓ Breaks Wm H.		n. n. 1/4	12	19	5	188		8650	300	8350
✓ Snyder Edward		pt. s. e. 1/4	12	19	5	80		3200		3200
✓ Breaks Alvin		pt. s. e. 1/4	12	19	5	28		1232		3200
✓ Breaks G. W.		pt. s. e. 1/4	12	19	5	6		240		240
✓ Brown Solon		pt. s. n. 1/4	12	19	5	120		4800	500	5300
✓ Goben H. B.		pt. n. e. 1/4	12	19	5	7		295	100	395
✓ Hoefgen Julia		pt. s. n. 1/4	12	19	5	40		1600	50	1650
✓ Jones Albert		pt. n. e. 1/4	12	19	5	59		2300		2300
✓ The Chamrock L. B.		pt. e. 1/2	12	19	5	121		105081	250	5331

411 195





# MONTGOMERY COUNTY, INDIANA, 190

Assessor's Plat-Book for

Union

Township, No.

VIQUESNEY PRINTING CO., TERRE HAUTE, IND.

NAMES OF OWNERS	Number on Plat.	DESCRIPTION	Section	Township	Range	Acres	Hundredths	Value of Land	Value of Improvements	Value of Lands and Improvements
✓ Agnew Mary		Pt n.e. 1/4	13	19	5	7	63	315		315
✓ Peakes Alysia		Pt n.e. 1/4	13	19	5	25	16	1100		1100
✓ Cope Forest		Pt n.w. 1/4	13	19	5	30		1260	180	1360
✓ Cowan Peter J.		<del>Pt</del> s.e. 1/4	13	19	5	160		5280	500	5780
✓ Detchon Sarah		Pt n.w. 1/4	13	19	5	40		1600	100	1700
✓ Tullen J. B.		Pt n.e. 1/4	13	19	5	20		800		800
✓ Tullen A. J. & J. B.		Pt n.e. 1/4	13	19	5	20		750		750
✓ Hunt John		Pt s.w. 1/4	13	19	5	146	90	4426	350	4776
✓ Snyder David & Eliza		Pt n. 1/2	13	19	5	121	82	4240	100	4940
✓ re Clamrock J. A.		Pt n.e. 1/4	13	19	5	7	63	246		246
✓ Zook Myra & A.S.		Pt w. 1/2	13	19	5	70		2510	300	2810
✓ Zook Chas.		Pt n.w. 1/4	13	19	5	29		800		620

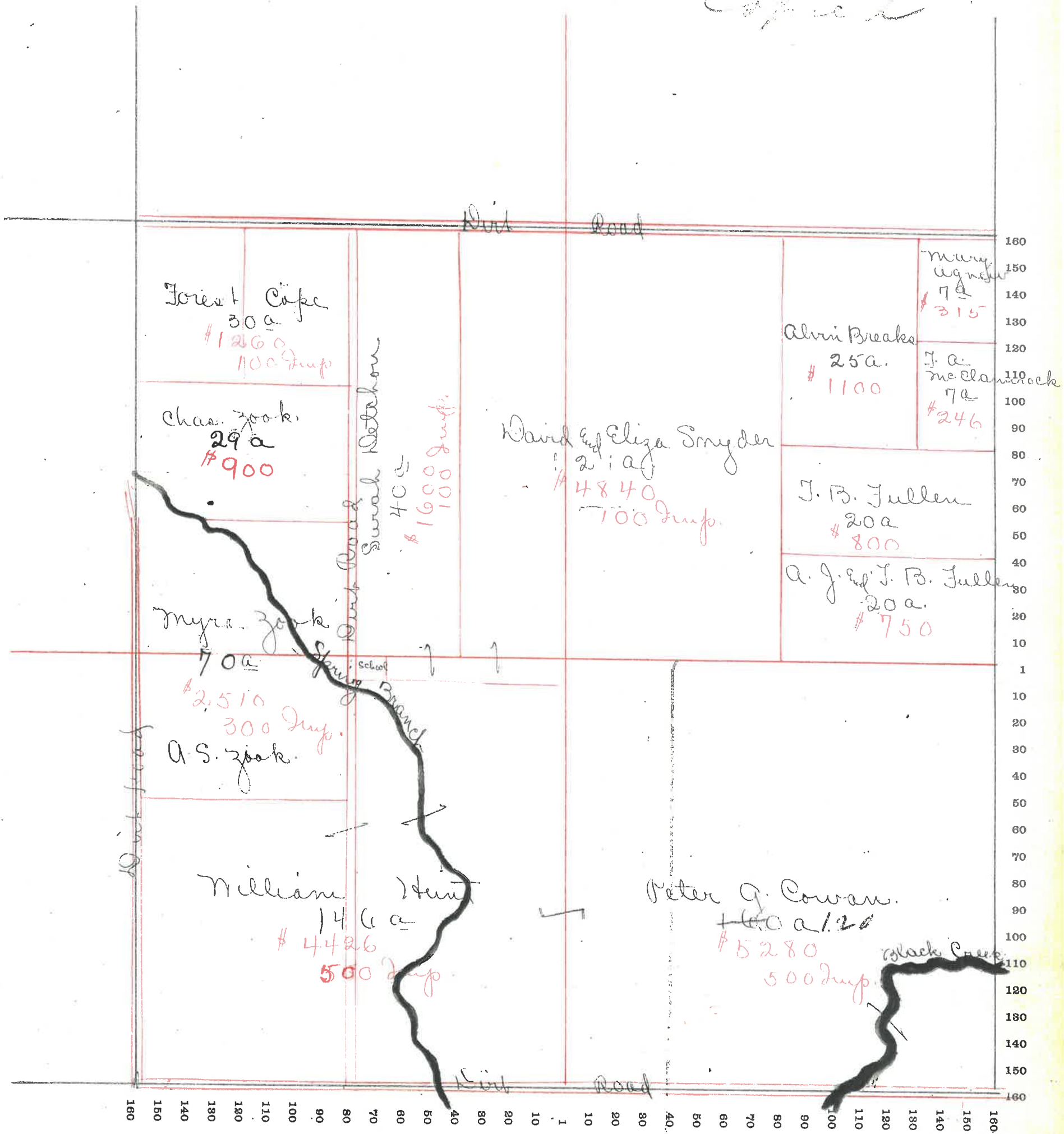


SECTION No. 13

Congressional Township No. 19, R. 5

SCALE---Forty rods to an inch, or ten rods to a space, Congress Land, which is one mile square for a section.  
Number of acres in this Section, according to the United States Survey.....

Copied



# MONTGOMERY COUNTY, INDIANA, 190

Assessor's Plat-Book for

Union

Township, No. \_\_\_\_\_

VICKESNEY PRINTING CO., TERRE HAUTE, IND.

NAMES OF OWNERS	Number on Plat.	DESCRIPTION	Section	Township	Range	Acres	Hundredths	Value of Land	Value of Improvements	Value of Lands and Improvements
✓ Albertson Elizabeth		Pl. S.E. 1/4	14	19	5	80		2800	300	3100
✓ Breaks W.C.		Pl. N.W. 1/4	14	19	5	98		3200	50	3250
✓ Breaks R.F.		Pl. S.W. 1/4	14	19	5	40		1700		1700
✓ Davis Mary E (Gileland)		Pl. S.W. 1/4	14	19	5	40		1740	100	1840
✓ Gileland Ida M.		Pl. S.W. 1/4	14	19	5	40		1740	<del>100</del>	1740
✓ Hughes Henry L.		Pl. E. 1/2	14	19	5	160		6400	900	7300
✓ Penley Frank		Pl. S.W. 1/4	14	19	5	40		1700		1700
✓ Swank Mary E.		Pl. N.W. 1/4	14	19	5	80		3440		3440
✓ Stein John "Thrs"		Pl. N.E. 1/4	14	19	5	80		3000	200	3200
						<u>638</u>				

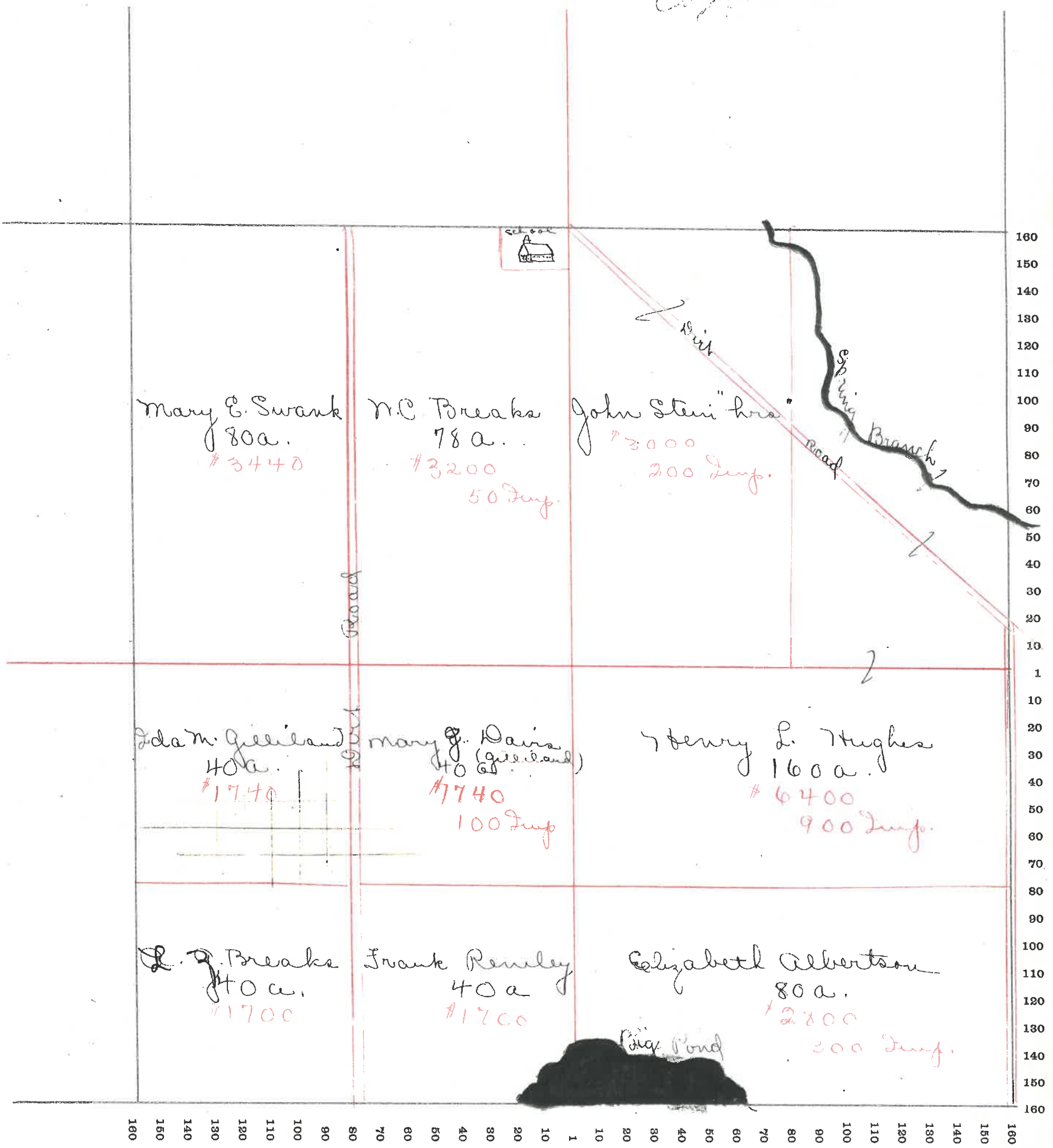
34.10 199



SECTION No. 14

Congressional Township No. 19, R. 5

SCALE---Forty rods to an inch, or ten rods to a space, Congress Land, which is one mile square for a section.  
Number of acres in this Section, according to the United States Survey.....



200

# MONTGOMERY COUNTY, INDIANA, 190

Assessor's Plat-Book for

Township, No.

VIQUESNEY PRINTING CO., TERRE HAUTE, IND.

NAMES OF OWNERS	Number on Plat.	DESCRIPTION	Section	Township	Range	Acres	Hundredths	Value of Land	Value of Improvements	Value of Lands and Improvements
✓ Breake Jas. T.M.		Qt N.W. 1/4	15	19	5	40	611700	300	2600	
✓ Breake D. J.		Qt S.E. 1/4	15	19	5	20	880		880	
✓ Gililand Ida M.		Qt S. 1/2	15	19	5	102	4488			
✓ Gililand Chas E.		Qt S. 1/2	15	19	5	104	624540	800	5340	
✓ Jolly John		Qt S.W. 1/4	15	19	5	102	504386	700	5086	
✓ Mueller Frank E. & Wife		Qt N. 1/2	15	19	5	235	10243	500	16243	
✓ Swank Mary E.		Qt N.E. 1/4	15	19	5	36	1580		1550	

-639

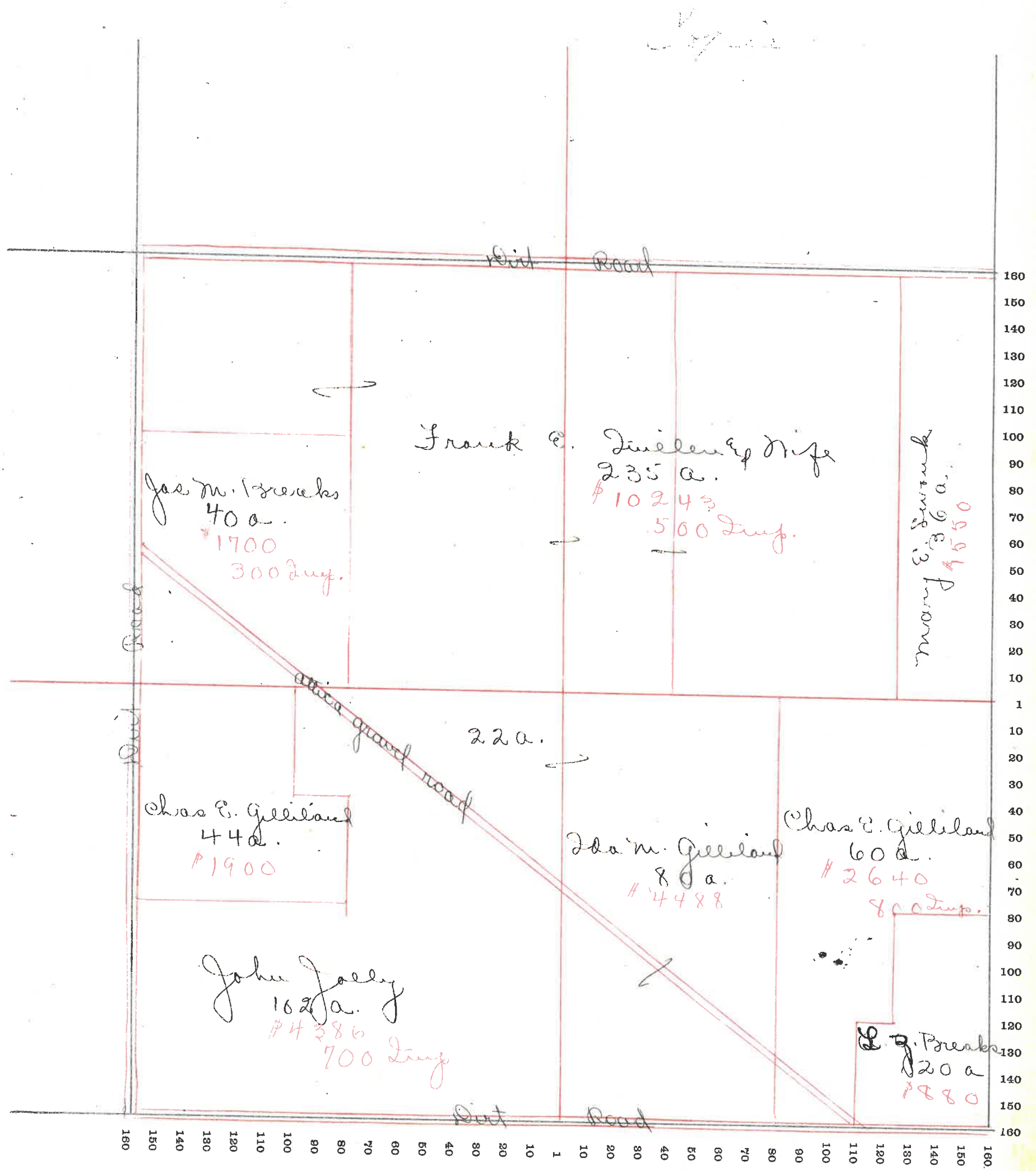
4854 201



SECTION No. 15

Congressional Township No. 19, R. 5

SCALE--Forty rods to an inch, or ten rods to a space, Congress Land, which is one mile square for a section.  
Number of acres in this Section, according to the United States Survey.....



207

# MONTGOMERY COUNTY, INDIANA, 190

Assessor's Plat-Book for

Union

Township, No.

VIQUESNEY PRINTING CO., TERRE HAUTE, IND.

NAMES OF OWNERS	Number on Plat.	DESCRIPTION	Section	Township	Range	Acres	Hundredths	Value of Land	Value of Improvements	Value of Lands and Improvements
✓ Breaks Calvin		Pt N. N. 1/4	22	19	5	188		4500	50	4550
Quimmerman S. E.		Pt N. N. 1/4	22	19	5	10		420	300	720
✓ Breaks Amos		Pt E. 1/2	22	19	5	103	50	4625		4625
✓ Breaks Luther		Pt N. E. 1/4	22	19	5	51	71	2250	600	2850
✓ Edwards Vincent		Pt S. N. 1/4	22	19	5	40		1680	350	2030
↓ Gray Sarah J.		Pt S. N. 1/4	22	19	5	27	69	850		850
✓ Gray Tom M.		Pt S. N. 1/4	22	19	5	58	31	2450		2450
✓ Giddens E.		Pt N. N. 1/4	22	19	5	65		2600		2600
✓ Messmore John		Pt N. 1/2	22	19	5	82		3380	500	3880
↓ Mc Kinley Sarah		Pt S. E. 1/4	22	19	5	10		430		430
↓ Switzer John A. & B.		Pt S. E. 1/4	22	19	5	80		3360	50	3510
↓ Switzer John A.		Pt S. E. 1/4	22	19	5	10		430		430

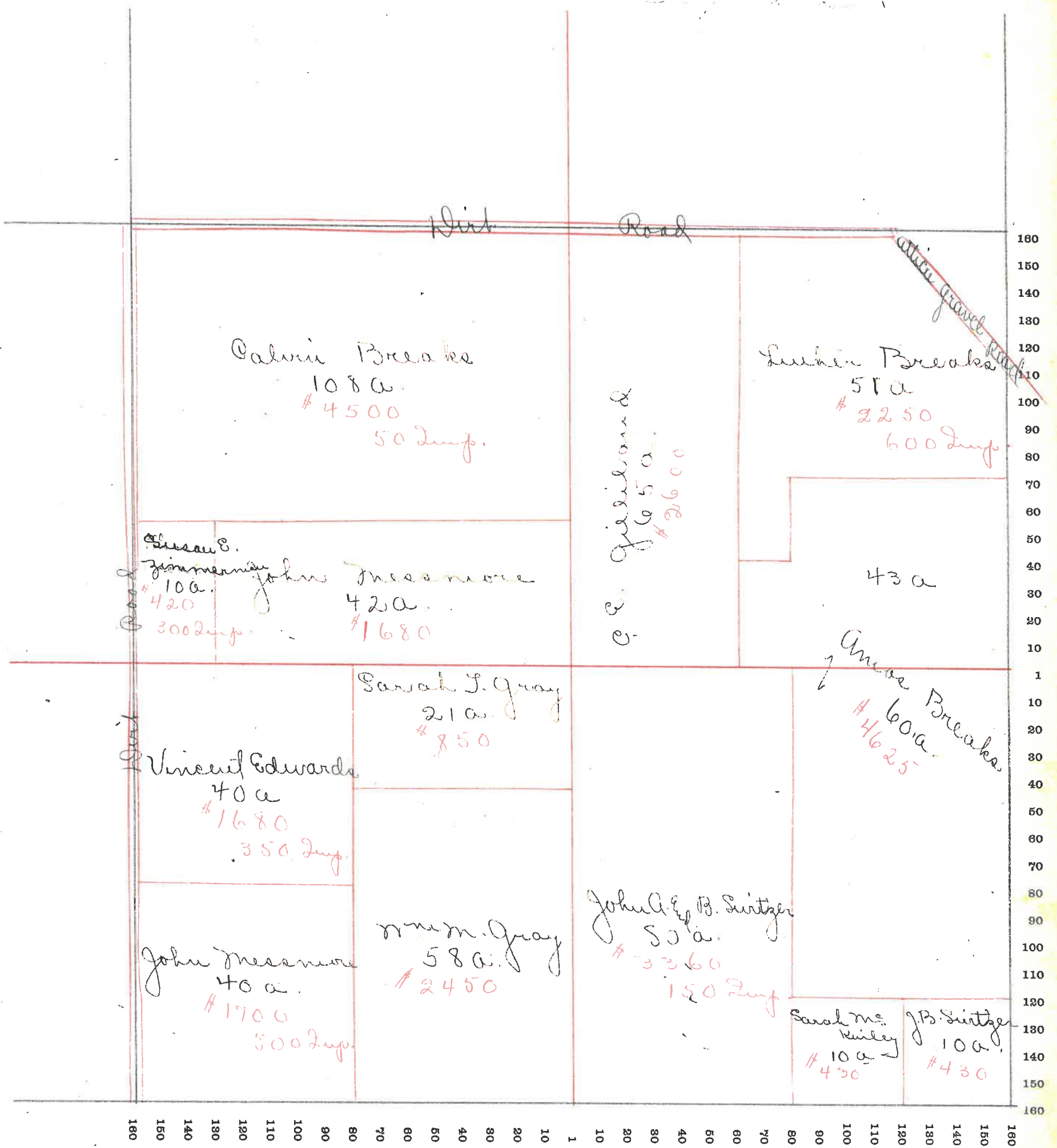
42.25 203



SECTION No. 22

Congressional Township No. 19, R. 5

SCALE---Forty rods to an inch, or ten rods to a space, Congress Land, which is one mile square for a section.  
Number of acres in this Section, according to the United States Survey.....



# MONTGOMERY COUNTY, INDIANA, 190

Assessor's Plat-Book for

Township, No.

VIQUESNEY PRINTING CO., TERRE HAUTE, IND.

NAMES OF OWNERS	Number on Plat.	DESCRIPTION	Section	Township	Range	Acres	Hundredths	Value of Land	Value of Improvements	Value of Lands and Improvements
✓ Breaks Amos G.		Pt N. N. 1/4	23	19	5	40		1720	800	2520
✓ Breaks Luther Z.		Pt N. N. 1/4	23	19	5	40		1720		1720
✓ Devon Bridget "etal"		Pt S. E. 1/4	23	19	5	40	44	3000	900	3900
✓ Swank Amos B.		Pt S. 1/2	23	19	5	127	20	5700	2200	7900
✓ Remley B. F. & E.		Pt N. 1/2	23	19	5	94		4300	300	4600
✓ Remley and Swank		Pt N. E. 1/4	23	19	5	90		3010		3010
✓ Swank Jacob		Pt N. E. 1/4	23	19	5	26	45	900		900
✓ Swank John		Pt N. N. 1/4	23	19	5	50		2000		2000
✓ Steele Amanda		Pt S. N. 1/4	23	19	5	80		4440	400	4840
✓ Thompson Walter		Pt S. E. 1/4	23	19	5	35	75	1470	300	1770

44 07 205

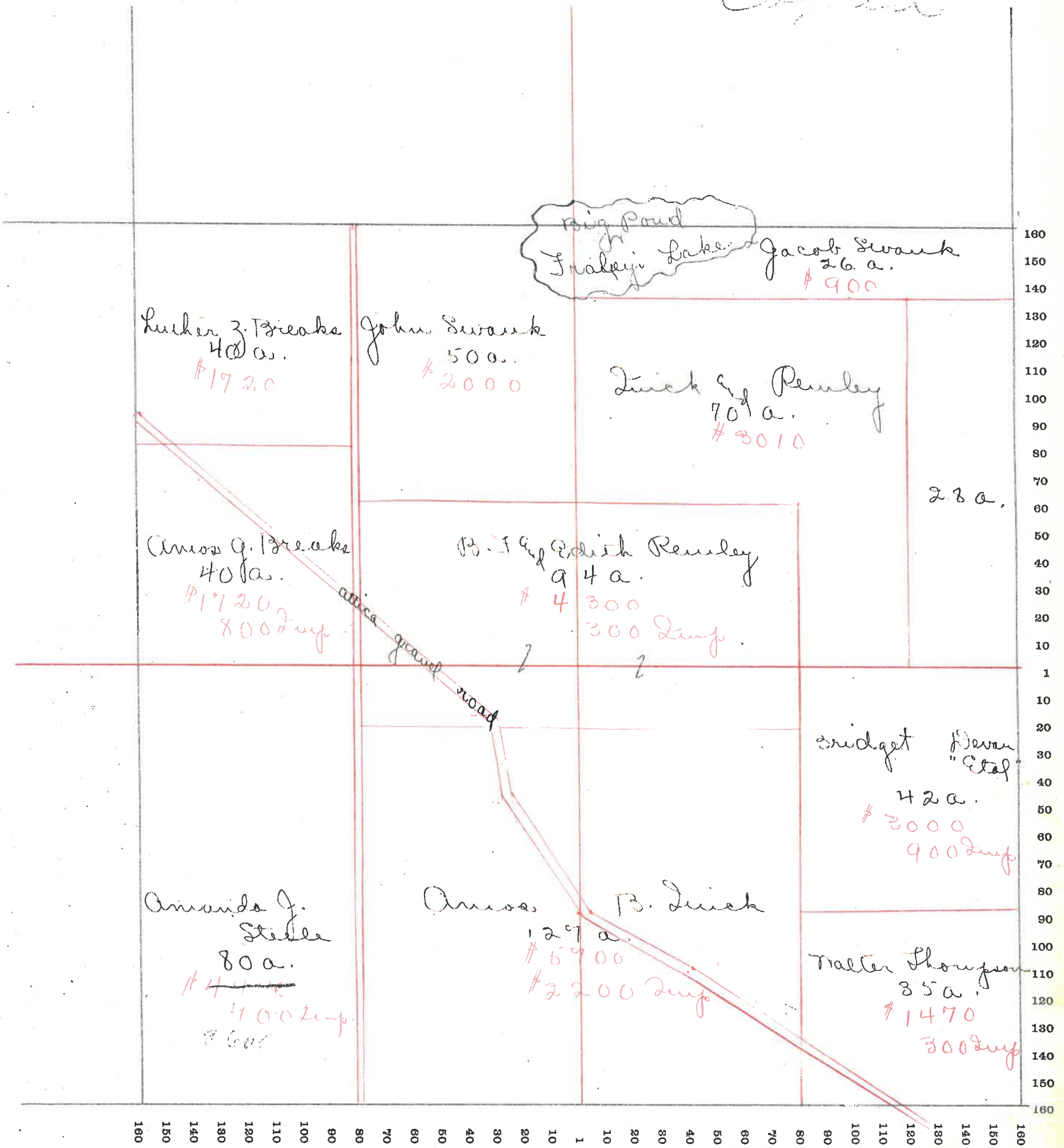


SECTION No. 23

Congressional Township No. 19, R. 5

SCALE---Forty rods to an inch, or ten rods to a space, Congress Land, which is one mile square for a section.  
Number of acres in this Section, according to the United States Survey.....

Copy



206

# MONTGOMERY COUNTY, INDIANA, 190

Assessor's Plat-Book for

Union

Township, No.

VIQUESNEY PRINTING CO., TERRE HAUTE, IND.

NAMES OF OWNERS	Number on Plat.	DESCRIPTION	Section	Township	Range	Acres	Hundredths	Value of Land	Value of Improvements	Value of Lands and Improvements
✓ Cowan Peter G.		Pt N. 1/2	24	19	5	160		6400	400	6800
✓ Devan Bridget "Blaf"		Pt S. N. 1/4	24	19	5	42.50		1800		1800
✓ Enderen W. J.		Pt S 1/2 + N. N. 1/4	24	19	5	100		3250	200	3450
✓ Everett Jonathan		Pt. E. 1/2	24	19	5	140		5880	400	6280
✓ Hammer David		Pt. N. N. 1/4	24	19	5	10		375	50	425
✓ Ricks Jennie		Pt N. N. 1/4	24	19	5	2		85	50	135
✓ Ricks John		Pt N. N. 1/4	24	19	5	8		340		340
✓ Swank Jacob		Pt S. 1/2 + N. N. 1/4	24	19	5	120		5120	450	5570
✓ Simms Louis		Pt S. E. 1/4	24	19	5	20		750		750
✓ Thompson Walter		Pt S. N. 1/4	24	19	5	37.50		1600		1600

40.50 207

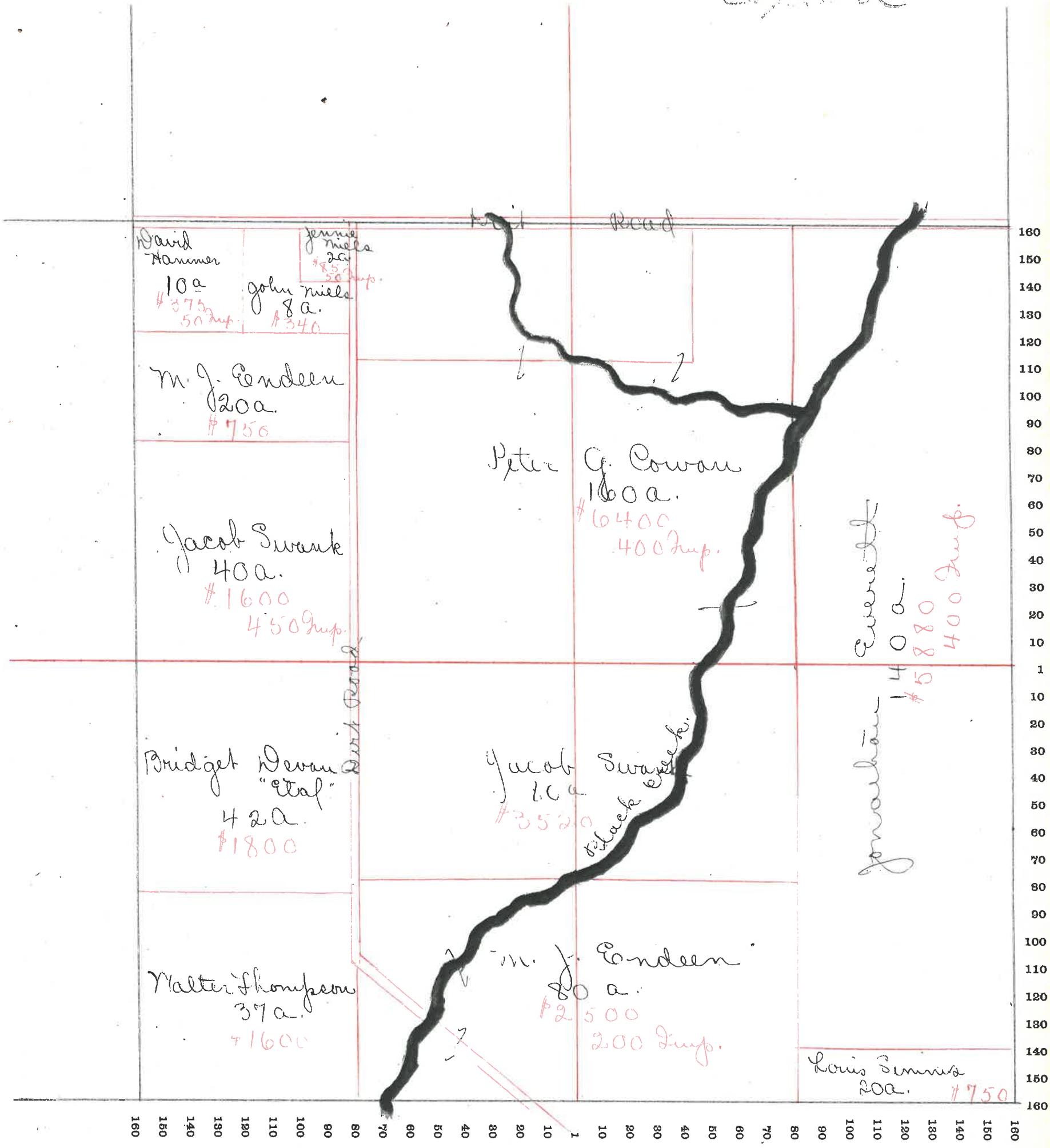


SECTION No. 24

Congressional Township No. 19, R. 5

SCALE---Forty rods to an inch, or ten rods to a space, Congress Land, which is one mile square for a section.  
Number of acres in this Section, according to the United States Survey.....

*Copied*



# MONTGOMERY COUNTY, INDIANA, 1907

Assessor's Plat-Book for Union Township, No. \_\_\_\_\_

VIQUESNEY-PRINTING CO., TERRE HAUTE, IND.

NAMES OF OWNERS	Number on Plat.	DESCRIPTION	Section	Township	Range	Acres	Hundredths	Value of Land	Value of Improvements	Value of Lands and Improvements
✓ Beecher L. D.		Pt N. N. 1/4	25	19	5	18	75	750	250	1000
✓ Breaks L. N.		Pt S. E. 1/4	25	19	5	80	33	50	150	3500
<del>Beckman George</del>		Pt N. N. 1/4	25	19	5	2	70	80		150
✓ Cope Malinda		Pt S. N. 1/4	25	19	5	40	77	1500	500	2000
✓ Deban M. F.		Pt S. E. 1/4	25	19	5	80	30	000	300	3300
✓ Elrod Priscilla		Pt N. N. 1/4	25	19	5	18	75	630	150	780
✓ King D.		Pt N. E. 1/4	25	19	5	80	30	00	350	3450
✓ McChes J. B.		Pt S. N. 1/4	25	19	5	9	50	350	150	500
✓ Morris Media		Pt S. N. 1/4	25	19	5	2	80	50		130
✓ Quirk Amos B.		Pt N. N. 1/4	25	19	5	80	80	80		3080
✓ Sumis Louis		Pt N. E. 1/4	25	19	5	80	31	00	300	3400
✓ Snyder Sam		Pt S. N. 1/4	25	19	5	11	68	450	300	950
✓ Snyder Mary M. W.		Pt S. N. 1/4	25	19	5	80	32	00	350	3200
✓ Thompson Jr.		Pt N. N. 1/4	25	19	5	40	15	00		1500
✓ Williams Chas		Pt S. N. 1/4	25	19	5	17	70			900

637

3450 209

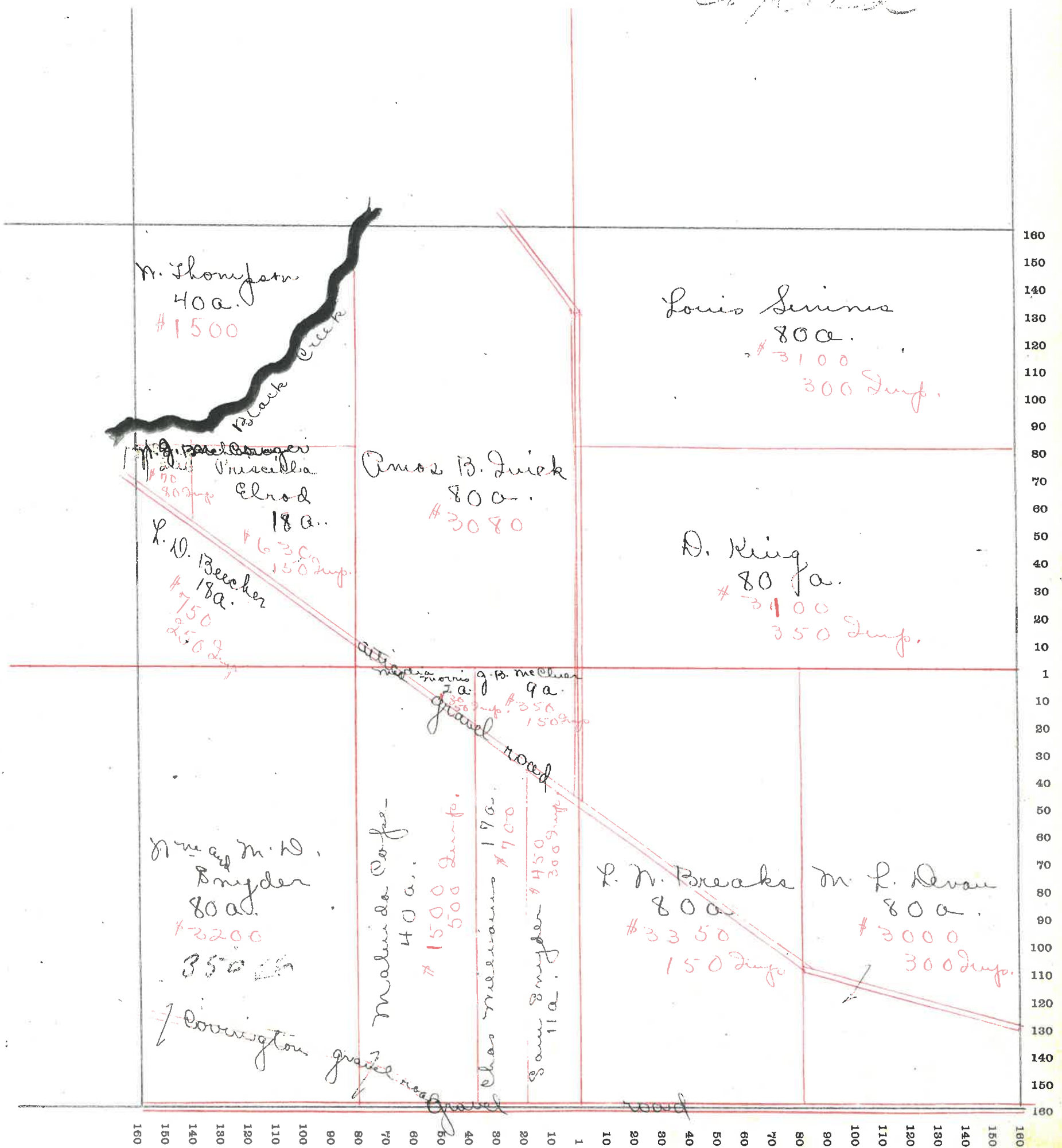


SECTION No. 25

Congressional Township No. 19, R. 5

SCALE---Forty rods to an inch, or ten rods to a space, Congress Land, which is one mile square for a section.  
Number of acres in this Section, according to the United States Survey.....

Copied



# MONTGOMERY COUNTY, INDIANA, 190

Assessor's Plat-Book for \_\_\_\_\_ Township, No. \_\_\_\_\_

VIQUESNEY PRINTING CO., TERRE HAUTE, IND.

NAMES OF OWNERS	Number on Plat.	DESCRIPTION	Section	Township	Range	Acres	Hundredths	Value of Land	Value of Improvements	Value of Lands and Improvements
✓ Breaks Walter		Pt S. E. 1/4	26	19	5	37	25			25
✓ Britton Everett		P n. E. 1/4	26	19	5	78	2800	200		3000
✓ Cowger J. M.		Pt n. E. 1/4	26	19	5	2	80			80
✓ Nolan Peter J.		Pt S. W. 1/4	26	19	5	35	600	50		650
✓ Haines J. M. J.		Pt S. E. 1/4	26	19	5	120	4700	450		5150
✓ Hage Mary C.		Pt n. W. 1/4	26	19	5	55	1300	150		1450
✓ Vanarsdall J. B.		Pt S. W. 1/4	26	19	5	43	600			600
✓ McTulipe Chas. J.		Pt	26	19	5	154	5400	200		6600
✓ Buck Amos B.		Pt n. E. 1/4	26	19	5	70	130			130
✓ Rose Fannie B.		Pt S. E. 1/4	26	19	5	40	1300			1300
✓ Smith W.		Pt n. 1/2	26	19	5	40	600			600
✓ Stout Wm.		Pt S. W. 1/4	26	19	5	70	2550			2550
✓ Thompson Walter		Pt n. W. 1/4	26	19	5	15	3	450		450

3200 211



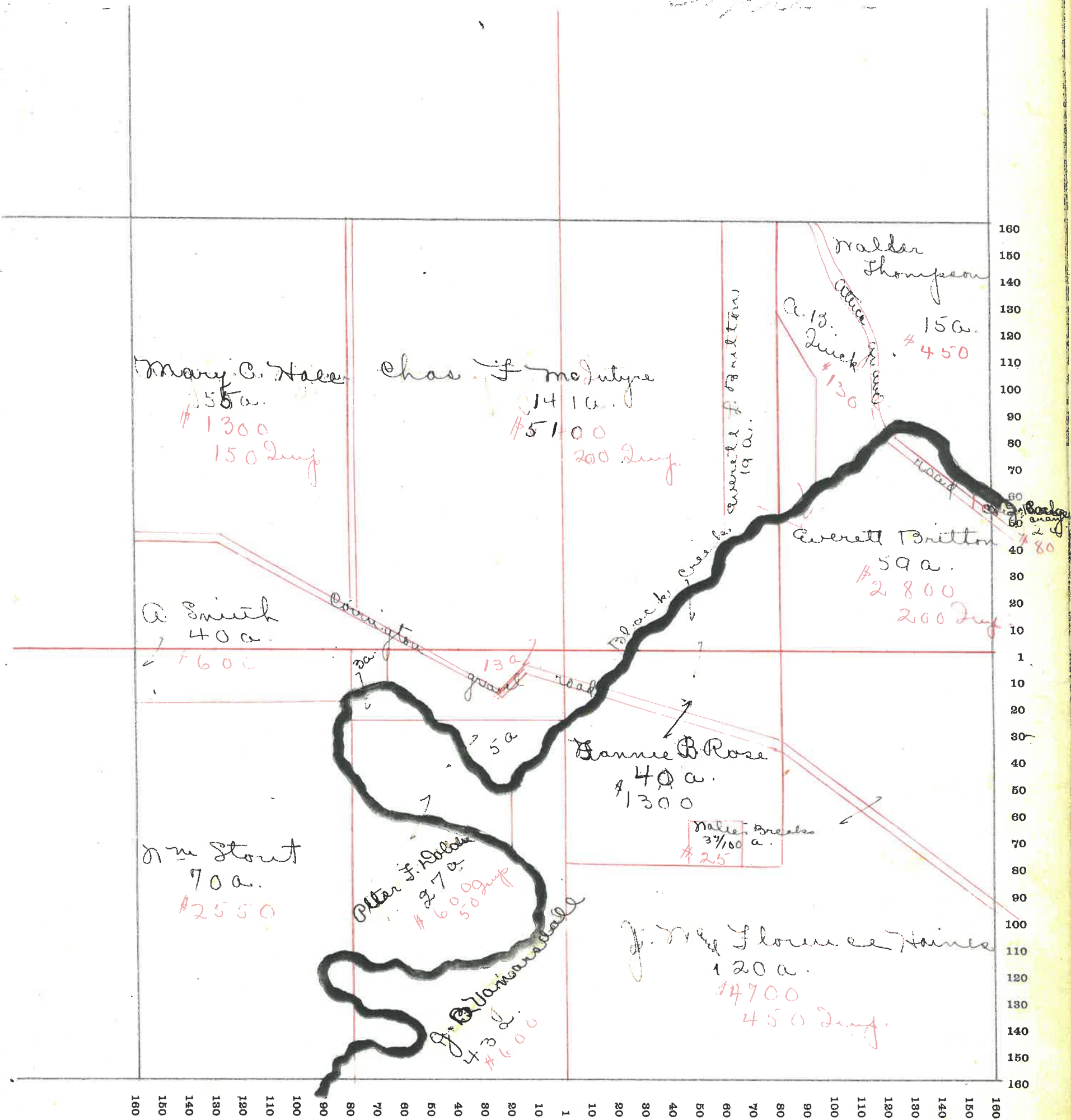
SECTION No. 26

Congressional Township No. 19, R. 5

5  
12

SCALE---Forty rods to an inch, or ten rods to a space, Congress Land, which is one mile square for a section.  
Number of acres in this Section, according to the United States Survey

Copy



# MONTGOMERY COUNTY, INDIANA, 190

Assessor's Plat-Book for

Township, No. \_\_\_\_\_

VIQUESNEY PRINTING CO., TERRE HAUTE, IND.

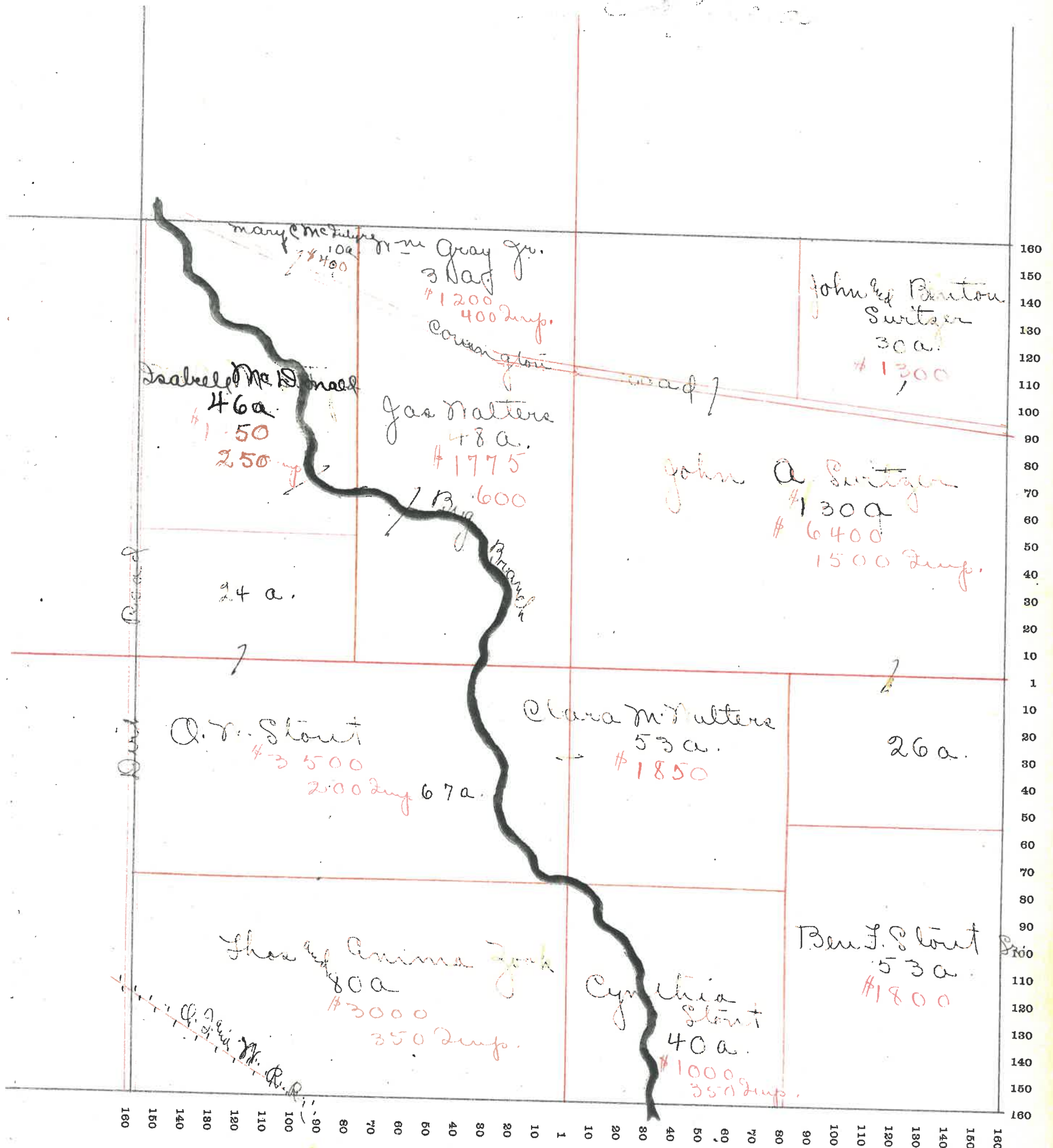
NAMES OF OWNERS	Number on Plat.	DESCRIPTION	Section	Township	Range	Acres	Hundredths	Value of Land	Value of Improvements	Value of Lands and Improvements
✓ Gray M <sup>m</sup> Jr.		Pt N. N. 1/4	27	19	5	31	69	1200	400	1600
✓ Mc Intyre M.C.		Pt N. N. 1/4	27	19	5	10	44	<del>400</del>	<del>300</del>	<del>4700</del>
✓ Stout A. M.		Pt N. 1/2	27	19	5	91		3500	200	3700
✓ Stout Cynthia		Pt S. E. 1/4	27	19	5	40		1000	350	1350
✓ Stout R. F.		Pt S. E. 1/4	27	19	5	53	50	1800		1800
✓ Switzer J. and B.		Pt N. E. 1/4	27	19	5	30		1300		1300
✓ Switzer John A.		Pt E. 1/2	27	19	5	156	50	6400	1500	7900
✓ Walters Clara M.		Pt S. 1/2	27	19	5	53		1850		1850
✓ Walters Jas		Pt N. N. 1/4	27	19	5	48		1775	600	2375
✓ Zook Thos & Emma		Pt S. N. 1/4	27	19	5	80		3000	350	3350
✓ Mrs Donald Isabelle						46		1450	250	1700



SECTION No. 27

Congressional Township No. 19, R. 5

SCALE---Forty rods to an inch, or ten rods to a space, Congress Land, which is one mile square for a section.  
Number of acres in this Section, according to the United States Survey



# MONTGOMERY COUNTY, INDIANA, 190

Assessor's Plat-Book for Union Township, No. \_\_\_\_\_

VIQUESNEY PRINTING CO., TERRE HAUTE, IND.

NAMES OF OWNERS	Number on Plat.	DESCRIPTION	Section	Township	Range	Acres.	Hundredths	Value of Land	Value of Improvements	Value of Lands and Improvements
✓ Battreal Wm		Pt S. N. 1/4	34	19	5	100		1850	150	2000
✓ Brookshire Mary		Pt S. N. 1/4	34	19	5	49	34	800	100	900
✓ Conner Jas		Pt S. E. 1/4	34	19	5	44		1500		1500
✓ Hankins Wm		Pt S. E. 1/4	34	19	5	57		700	50	750
✓ Lrous Thos		Pt S. N. 1/4	34	19	5	60		2000		2000
✓ Shanklin John		Pt N. 1/2 E. 1/4	34	19	5	53	51	7000	600	4600
✓ Slout Cynthia		Pt N. E. 1/4	34	19	5	17	75	350		350
✓ Slout Alex		Pt N. E. 1/4	34	19	5	31		600	350	950
✓ Slout Wm E.		Pt N. E. 1/4	34	19	5	31		900	100	1000
✓ Shoucas Frank		Pt N. E. 1/4	34	19	5	34	94	1000	100	1100
✓ Velvier Mary		Pt S. E. 1/4	34	19	5	2		100	50	150
✓ Young Henry		Pt S. E. 1/4	34	19	5	39		1400	300	1700

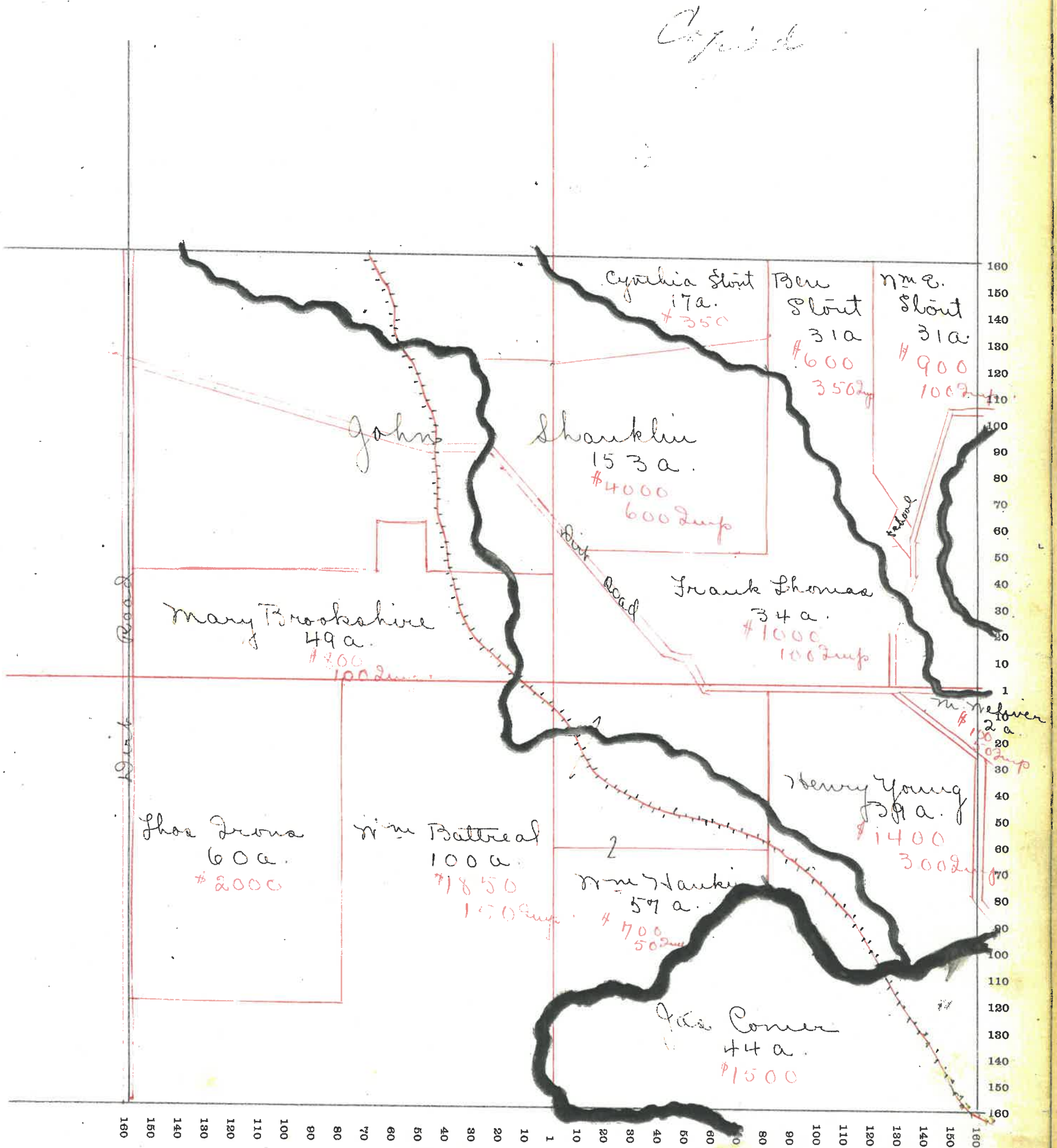
215



SECTION No. 34

Congressional Township No. 10, R. 5

SCALE---Forty rods to an inch, or ten rods to a space, Congress Land, which is one mile square for a section.  
Number of acres in this Section, according to the United States Survey.....





# MONTGOMERY COUNTY, INDIANA, 190

Assessor's Plat-Book for

Union

Township, No.

VIQUESNEY PRINTING CO., TERRE HAUTE, IND.

NAMES OF OWNERS	Number on Plat.	DESCRIPTION	Section	Township	Range	Acres	Hundredths	Value of Land	Value of Improvements	Value of Lands and Improvements
✓ Buchanan M. D.			35	19	5	32		1190		1190
✓ Binford Georgetta		Pt S. W. 1/4	35	19	5	.7		550		550
✓ Boraker Walter et al		Pt S. E. 1/4	35	19	5	16		550	150	700
✓ Couger Eva		Pt N. E. 1/4	35	19	5	79		1500	150	1650
✓ Comer Jas.		Pt S. W. 1/4	35	19	5	2		40		40
✓ Douglas M.		Pt N. W. 1/4	35	19	5	10		300		300
✓ Douglas "		Pt S. W. 1/4	35	19	5	80		2200	100	2300
✓ Douglas Jas		Pt S. W. 1/4	35	19	5	8		240	100	340
✓ Denverst Elizabeth		Pt N. E. 1/4	35	19	5	10		350	50	400
✓ Shaker Levia		Pt S. E. 1/4	35	19	5	11		400		400
✓ Keese Margaret		Pt S. E. 1/4	35	19	5	66		1200		1200
✓ Mc Mullen Henry		Pt N. E. 1/4	35	19	5	22		350		350
✓ Payne M. V.		Pt N. W. 1/4	35	19	5	55		2800	300	3100
✓ Kenley Elizabeth			35	19	5	146		6400	250	6650
✓ Thomas Brook		Pt S. E. 1/4	35	19	5	41		1450	300	1750
✓ " "		" N. E. 1/4	35	19	5	8		350	200	550

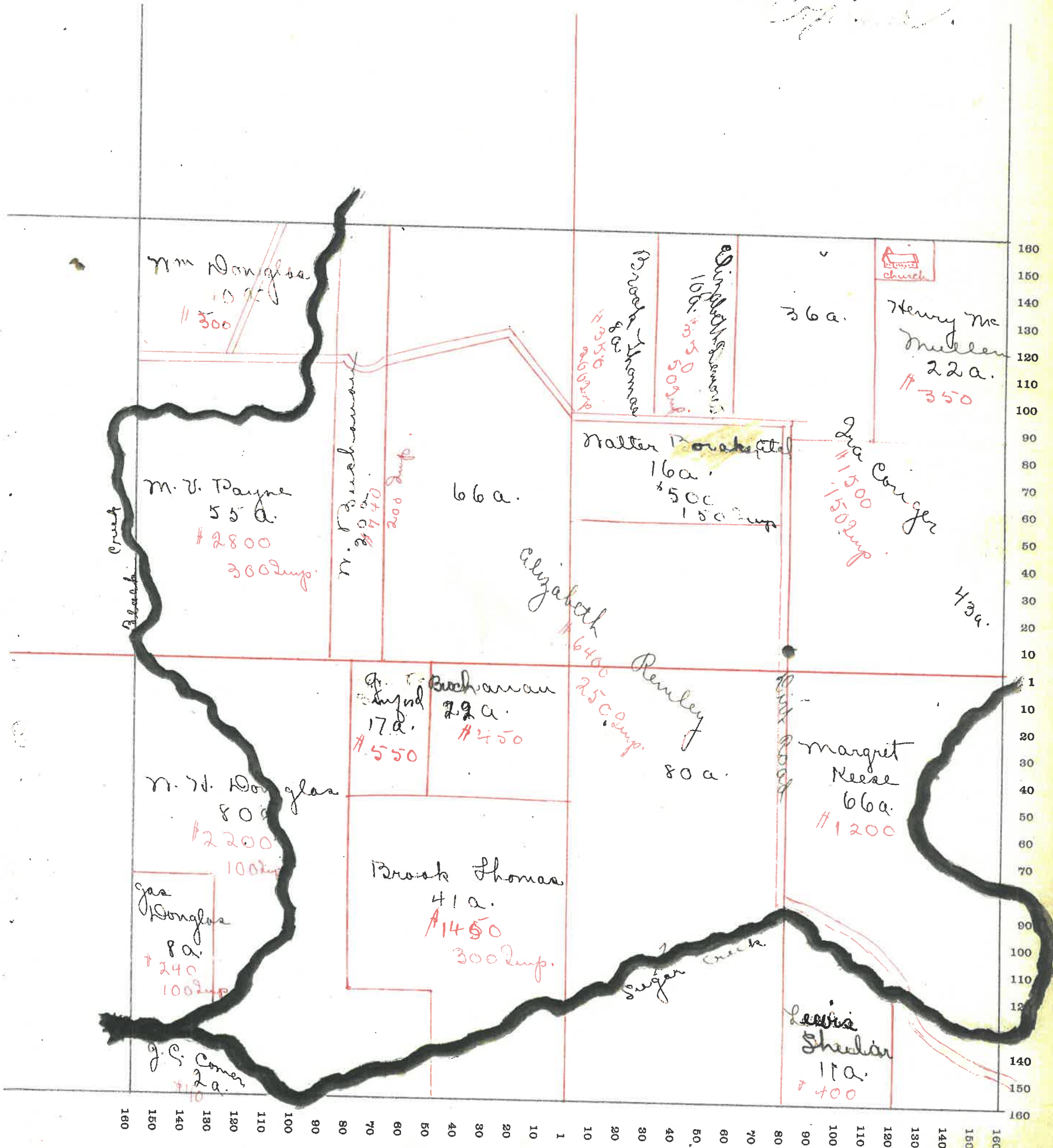
217



SECTION No. 35

Congressional Township No. 19, R. 5

SCALE---Forty rods to an inch, or ten rods to a space, Congress Land, which is one mile square for a section.  
Number of acres in this Section, according to the United States Survey.....





# MONTGOMERY COUNTY, INDIANA, 190

Assessor's Plat-Book for \_\_\_\_\_ Township, No. \_\_\_\_\_

VIQUESNEY PRINTING CO., TERRE HAUTE, IND.

NAMES OF OWNERS	Number on Plat.	DESCRIPTION	Section	Township	Range	Acres	Hundredths	Value of Land	Value of Improvements	Value of Lands and Improvements
✓ Biggs Mary		Pt N. N. 1/4	36	19	5	28		850	150	1000
✓ Biggs Wm. H.		Pt N. N. 1/4	36	19	5	25		750	150	900
✓ Cloel Johnson		Pt E 1/2	36	19	5	20		1440		1440
✓ Devau M.		Pt N. E. 1/4	36	19	5	53		1060		1060
✓ Gilliland Jas		Pt S. E. 1/4	36	19	5	10		1150	50	1650
✓ Harding Chase		Pt S. N. 1/4	36	19	5	74		2000	200	2200
✓ Kennedy & Salbatt		Pt S. E. 1/4	36	19	5	61		2100	700	2800
✓ McKisley Wilson		Pt N. N. 1/4	36	19	5	26		800	200	1000
✓ McKisley S.		Pt S. E. 1/4	36	19	5	2		150		150
✓ Pavey B. J.		Pt S. E. 1/4	36	19	5	3		450	900	1350
✓ Remley David			36	19	5	20		9600	1800	11400
✓ Schenk Mary		Pt S. E. 1/4	36	19	5	2		100	180	280
✓ Sink George		Pt S. N. 1/4	36	19	5	6				
✓ Vantlewen A.		Pt N. E. 1/4	36	19	5	11		990	300	1290



SECTION No. 36

Congressional Township No. 19, R. 5

SCALE--Forty rods to an inch, or ten rods to a space, Congress Land, which is one mile square for a section.  
Number of acres in this Section, according to the United States Survey:

