

Assessor's Plat Book

Amion Township.

MONTGOMERY COUNTY

...1911...

Last Name	First Name	Page Number	Notes
Adair	C H & G F	91, 92	
Agnew	M	133, 134	
Agnew	Mary	107, 108, 157, 158	
Albertson	Elizabeth	159, 160	
Alfrey	Henry	13, 14	
Alfrey	Jesse Carl	11, 12	
Alfrey	W F	191, 192	
Allen	Junious H	83, 84	
Allen	Moses	77, 78	
Allen	Richard	35, 36	
Allen	W E F	77, 78	
Ambrose		137, 138	
Ames	John	145, 146	
Annabell		131, 132	
Armentrout	Eli	63, 64	
Artist Burket		5, 6	
Attica Gravel Road		162, 164, 166, 170, 172	
Auman	Jeff	69	
Austin	Arch & Annie	127, 128, 137, 138	
Bailes	A G	95, 96	
Bailey	J	133, 134	
Bailey	Jennie	91, 92	
Baldwin	W J	221, 222	
Bales	Frank	117, 118	
Barcus	Wm	29, 30	
Barley	Peter	121, 122	
Barley	Peter G	119, 120	
Barnes	Geo	187, 188	
Barnhart	M K	13, 14	
Barstowe	Fayette C	213, 214	
Beal	C G	103, 104	
Beal	I N	105, 106	
Beatty	Gertrude	213, 214	
Beaver	Victor	143, 144	
Beck	Jas T	137, 138	
Beebe	Fred	55, 56	
Bell	J H	61, 62	
Bell	Minnie A	193, 194	
Bell		133, 134	
Bennett	William	151, 152	
Big 4 R R		182, 184	
Big Branch		174	
Big Pond		160	
Big Pond & Fraley's Lake		166	
Biggs	Wm	213, 214	
Billingsley	H M	181, 182	
Binford	David	97, 98	
Black	David	117, 118	
Black Creek		86, 108, 158, 170, 172, 178	
Blanton	Sam'l	91, 92	
Boger	W	7, 8	
Boger	W H	97, 98	
Boldt	T H	5, 6	
Bollman	D C	215, 216	
Boots	Athalinda	81, 82	
Boraker	Walter	177, 178	Et al
Borst	Anna	171, 172	
Borst		133, 134	
Bowers	Alex	57, 58	
Bowers	G W	15, 16	
Bowman		137, 138	
Boyland	Geo	97, 98	
Brackett	Nimrod	195, 196	
Bradley	L C	29, 30	
Braks	Alvin	85, 86	
Branch		48	
Branch of Offiel		58	
Branden	C & W E	53, 54	
Bratton	Chas M	51, 52	
Bratton	Herman	45, 46	
Bratton	Lydia	51, 52	
Breaks	A G	161, 162	
Breaks	A W	155, 156	

Breaks	A W & Flora	85, 86	
Breaks	Alvin	147, 148, 151, 152, 153, 154, 155, 156, 157, 158	
Breaks	Amos G	159, 160, 163, 164, 165, 166	
Breaks	Calvin	163, 164	
Breaks	Harry	151, 152, 153, 154	
Breaks	W C	151, 152, 159, 160	
Breaks	Walter	171, 172	
Breaks	Wm H	145, 146, 153, 154, 155, 156	
Bridget	Devan	165, 166, 167, 168	Et al
Britton	D F	183, 184	
Britton	Everett L	171, 172	
Britton	Glen	12	addition
Britton	Jasper N & Ella	61, 62	
Britton	W P	13, 14	
Britton	Walter	183, 184	
Brooks	W T	7, 8	
Brookshire	Nansey	175, 176	
Brothers	J S & M M	97, 98, 99, 100	
Brown	Marshall	103, 104, 113, 114	
Brown	Solon	155, 156	
Brown	Wm M	31, 32	
Brown	Wm O	189, 190, 195, 196	
Bruce		137, 138	
Bruner	Austin	99, 100	
Bryant	Frank R	171, 172	
Buchanan	W	177, 178	
Buchanan		177, 178	
Buchannan	Irwin	141, 142	
Buckley		133, 134	
Bunnell	Stephen A D	161, 162	
Burk	Martha	207, 208	
Burkholder	W H	7, 8	
Burroughs		7, 8	
Burtner	W O	49, 50	
Busenbark	Alice F	63, 64	
Busenbark	Anna L	227, 228	
Busenbark	Jas	65, 66	
Busenbark	Joe	63, 64	
Busenbark	S L	191, 192, 207, 208	
Busenbark	Samuel	181, 182	
Busenbark	Wm W	63, 64	
Buskirk	Joshua	99, 100	
Butcher	Amanda	81, 82	
Buzzard		143, 144	
Byerly	Sarah	57, 58	
Byers	A L	51, 52	
Byrd	Jas F	41, 42	
Byrd	Jas F & M J	31, 32	
Byrd	John C & M	3, 4	
Callahan		11, 12	
Campbell	C B	183, 184	
Campbell	Chas W	77, 78	
Campbell	D	125, 126	
Campbell	David	127, 128	
Campbell	Jas	115, 116, 125, 126, 137, 138	
Campbell	Mary	87, 88	
Campbell	N	125, 126	
Campbell	Newton	123, 124, 139, 140	
Canine	Geo	5, 6	
Canine	Ollie	189, 190	
Carmen	Susanna	75, 76	
Carner Creek		218, 226	
Caroon	Wm	181, 182	
Carpenter	Mary J	115, 116	
Carr	T F	217, 218	
Carr	W B	31, 32	
Carroll	John	119, 120	
Carroll	Michael	81, 82	
Carroll	Thomas	83, 84	
Casey	T J	131, 132	
Cash	Laura E	213, 214	
Casson		133, 134	
Catholic Cemetery		130, 131, 132	
Catterlin	Orth	115, 116, 125, 126	

Cave	Mary V	137, 138	
Cave		137, 138	
Cemetery		20, 40, 92, 114, 116, 118, 134, 144, 150	
Chadwick	Henry	27, 28, 119, 120	
Chadwick	Henry A	23, 24	
Chadwick	John	1, 2, 23, 24	
Chadwick	Maggie M	23, 24	Et al
Champion	Wm P	103, 104	
Charters	Ben	203, 204	
Charters	C	131, 132	
Charters	Ruth	227, 228	
Chas Edwards Gravel Road		28, 30, 46	
Chastine	Charlie	69	
Chesterson	Geo	29, 30	
Chesterson	J T & S J	41, 42	
Childers	J J	61, 62	
Childers	Margret	57, 58	
Childers	Wm	227, 228	
Church		4, 20, 24, 40, 48, 74, 90, 120, 142, 150, 154, 216	
Clark	Alvin	89, 90	
Clark	Arthur	141, 142	
Clark	Sarah E	89, 90	
Clark	Vincent	121, 122, 123, 124	
Clark	W A	5, 6	
Clark	Wm	3, 4	
Clements	A S	87, 88	
Clifton	John	59, 60	
Clodfelter	Jesse	17, 18	
Clodfelter	M E	217, 218	
Clore	Johnson	133, 134, 179, 180	
Clossin	B C	31, 32	
Clossin	Finley	29, 30	
Clouser	Boyd	15, 16	
Coddington		133, 134	
Cohee	John	69, 70	
Cohee	John W	67, 68	
Cole	Geo	133, 134	
Collins	T	133, 134	
Compton	Emma	95, 96	
Conn	Wm	131, 132	
Conover	C F	193, 194	
Conrad	Geo W	73, 74, 93, 94	
Conrad	J C	75, 76	
Conrad	J W	73, 74, 75, 76	
Conrad	Jas M	91, 92, 93, 94	
Conrad	Jas W	73, 74	
Conrad	John	73, 74	
Conrad	Sarah E	95, 96	
Coons	Elizabeth J	209, 210	
Coons	Geo W & E J	59, 60, 211, 212	
Coons	L M	13, 14	
Coons		137, 138	
Cooper	Jacob	191, 192	
Cooper	John	7, 8	
Cope	Malinda	169, 170	
Cope	Forrest	157, 158	
Corn	Asa	49, 50	
Corn Exchange Bank		3, 4	
Corporation Line		12	
Couger	I M	171, 172	
Couger	Ira	169, 170, 177, 178	
County Road		60	
Covington Gravel Road		170, 172, 180	
Covington Road		174	
Cowan	James	147, 148	
Cowan	Jas M	149, 150	
Cowan	John B	147, 148, 149, 150	
Cowan	Peter G	157, 158, 167, 168	
Cox	Elisha	25, 26	
Cox	Oran	75, 76	
Coyle	Eliza	125, 126	
Crabbs	B F	105, 106, 107, 108	
Crabbs	T C	37, 38	
Cragwall	Alfrey	11, 12	

Craig	Isaac & Salome	95, 96, 97, 98	
Crane	Grant	23, 24	
Crawford	C M & C R	11, 12	
Crawford	Clara	55, 56	
Crawford	Henry	73, 74, 75, 76, 187, 188	
Crawfordsville		12, 134	
Crawfordsville Country Club		185, 186	
Crawfordsville Land & Imp Co		7, 8	
Crawfordsville Shale Brick Co		129, 130	
Creek		216	
Crowder	Carper G	113, 114	
Croy	Fred	83, 84, 85, 86	
Croy	Prince	83, 84	
Cunningham		15, 16	
Curtis		10	addition of out l
Cville Gun Club		133, 134	
Cville Ice & Cold Storage Co		129, 130, 133, 134	
Dall		143, 144	
Danville Road		10, 18	
Darlington Gravel Road		100, 116, 118, 128	
Davenport		133, 134	
Davidson	David H	67, 68	
Davidson	J F	81, 82	
Davidson	Jasper N	69, 70	
Davidson	Minnie	67, 68	
Davidson	Salome E	65, 66, 67, 68	
Davidson	Samuel	81, 82	
Davidson	Thos	45, 46	
Davidson	Warner M	67, 68, 69, 70	
Davidson	Wm A	67, 68, 69, 70	
Davis	C E & F	177, 178	
Davis	Charles	143, 144	
Davis	Isaac	5, 6, 7, 8, 19, 20	
Davis	John L	211, 212	
Davis	Mary J	159, 160	(Gilliland)
Dawson	Eliza	93, 94	
Deere	Thos	43, 44	
Demaree	Mary	209, 210	
Demoret	Elizabeth	177, 178	
Demoret	James	223, 224	
Demoret	S B & L B	37, 38, 59, 60	
Detcheon	I A	205, 206, 207, 208	
Detchon	Irwin	129, 130, 131, 132, 157, 158	
Detchon	Sarah	157, 158	
Detchon		143, 144	
Devan	Mary	133, 134	
Devan	M	179, 180	
Devan	M L	169, 170	
Dewey	Geo	151, 152	
Dice	Henry	5, 6	
Dice	J F	1, 2, 23, 24	
Dice	Mark	23, 24	
Dice	W B	3, 4, 21, 22	
Dick	Jacob	29, 30	
Dick	Jacob E	43, 44	
Dirt Road		4, 6, 16, 20, 22, 26, 28, 30, 32, 34, 36, 38, 40, 42, 44, 46, 48, 50, 56, 62, 64, 66, 68, 70, 74, 76, 78, 80, 82, 86, 88, 94, 98, 110, 120, 122, 132, 140, 146, 148, 150, 152, 154, 158, 160, 162, 164, 168, 174, 178, 188, 190, 192, 194, 196, 198, 200, 204, 206, 208, 210, 212, 214, 216, 218, 220, 222, 224, 228	
Dirt Road to Balhinch		214	
Doherty	Fred	181, 182	
Donahue	Jere	105, 106	
Douglas	Aaron	61, 62	
Douglas	Rose	97, 98	
Douglas	Rose & Wm H	97, 98	
Douglas	W H	177, 178	
Douglas	Wm	177, 178	
Dourden	A W	99, 100	
Dowden	Eph	93, 94	
Downing	Geo	127, 128	
Driver	Chas	91, 92	
Driver	Geo	91, 92	
Driver	Mary	91, 92	
Drollinger	Henry	73, 74	
Drury	John	143, 144	

Dry Branch		12, 14, 180	
Duckworth	N M	45, 46	
Durham	Geo T	125, 126	
Durham	Sarah	10	addition
Easley	Benj	223, 224	
Easley	D	15, 16	
Edson	C C & G M	181, 182	
Edwards	C D	105, 106	
Edwards	Curtis D & R E	107, 108	
Edwards	Vincent	163, 164	
Eggers	Dortha	29, 30	
Elliot	H C	139, 140	
Ellis	Howard	141, 142	
Elmore	C W & L	137, 138	
Elmore	Martha	137, 138	
Emmert		137, 138	
Endean	Thos	169, 170	
Endeen	M J	167, 168	
Engle	J B	101, 102	
Englewood Park		8	
Enoch	A P	121, 122, 141, 142, 143, 144	
Enoch	Darwin	131, 132, 133, 134, 137, 138	
Enoch	George	101, 102, 115, 116	
Enoch	Rhoda	1, 2, 3, 4	
Evans	J	93, 94	
Evans	J J	27, 28	
Everett	Jonathan	109, 110, 167, 168	
Everson	A B	69, 70	
Everson	J K	111, 112, 129, 130	
Everson	Thos & R J	69, 70	
Everson	Wm	69	
Falen		133, 134	
Farlow		137, 138	
Faust	John M	57, 58	
Faust	Joseph	3, 4	
Faust	R B	39, 40	
Faust	Sarah J	119, 120	
Fell		133, 134	
Fink	Commodore & S	75, 76	
Fisher	Hattie B	181, 182	
Fisher	John E & M	61, 62	
Flannigan	Ella	99, 100, 101, 102	
Flannigan	Noah	75, 76	
Flannigan	O E & B V	77, 78	
Fleming	Jas F	87, 88	
Fleming	Richard D	87, 88, 111, 112	
Fletcher	F A	109, 110	
Fletcher	F A & Mary C	223, 224	
Fletcher	Julia	13, 14, 15, 16, 17, 18, 225, 226	
Forrest	Clarrence	141, 142	
Foster		31, 32	
Fox	Geo	5, 6	
Fraley	Mary	111, 112	
Freco	Lewis	111, 112	
Fullen	T B	107, 108	
Fullenwider	Wesley	25, 26	
Fuller	Otis	93, 94	
Fuller	Otis R	75, 76	
Fuller	T B	157, 158	
Fuller		137, 138	
Galey	J H	207, 208	
Galey	Jas M	25, 26, 45, 46	
Galey	John V	19, 20	
Galey	Jos	131, 132	Et al
Galey	LeRoy C	45, 46	
Galey	S W	47, 48	
Galey	S W & W B	45, 46, 47, 48	
Galey	Wm S	27, 28	
Galloway	Andrew	47, 48	Heirs
Galloway		137, 138	
Garland	Jas & C	199, 200	
Garland	S	203, 204, 205, 206	
Garr	Fred	5, 6	Et al
Gatliffe	Benj L	91, 92	

Gerard	D W	183, 184	
Gerard	D W & E M	181, 182	
Gibson	Maggie	175, 176	
Giesking	Chas Jr	205, 206	
Gilkey	James R	177, 178	
Gill	O H	101, 102	
Gill	Oliver	103, 104	
Gill	Nancy	69	
Gilliland	Chas E	161, 162, 163, 164	
Gilliland	Ida M	159, 160, 161, 162	
Gilliland	Jas	209, 210	
Gilliland	Jas B	211, 212	
Gilliland	Maggie	209, 210	
Gilliland	Wm C	37, 38, 39, 40	
Gipson	Lemuel	181, 182	
Gohman	J J	195, 196	
Gohman	Joe	193, 194	
Gohman	S B	35, 36	
Gohman	Theodore	35, 36, 193, 194	
Gonzales	Ada	109, 110, 111, 112	
Good	Wesley	181, 182	
Gornell	W R	93, 94, 99, 100	
Gott		137, 138	
Graf	Geo	17, 18, 31, 32	
Graham	Ellen	195, 196	
Grandstaff	Rachel	15, 16	
Gravel Road		4, 32, 40, 44, 50, 58, 62, 72, 76, 80, 82, 88, 92, 94, 96, 102, 104, 106, 110, 112, 114, 122, 128, 130, 132, 138, 146, 152, 170, 190, 224, 226, 228	
Graves	Frank	123, 124, 125, 126	
Gray	Frank	29, 30	
Gray	Sarah L	163, 164	
Gray	Wm C	3, 4	Et al
Gray	Wm Jr	173, 174	
Gray	Wm M	163, 164	
Gray		137, 138	
Green	Jas P	123, 124	
Greencastle Gravel Road		36, 38, 60	
Gregg	Sarah M	23, 24, 25, 26	
Grimes	Jas P	133, 134	
Grisson	Susan	69	
Groendyke	Jas	153, 154	
Gross	Frank	39, 40	
Groves	O B & J C	207, 208	
Grubb	Wm	203, 204, 217, 218	
Guilliams	Chas G	117, 118, 119, 120	
Guntle	A	31, 32	
Guntle	Adam	17, 18	
Guntle	Frank	5, 6	
Guntle	Manuel	19, 20, 21, 22	
Haines	J W & Florence	171, 172	
Hall	Geo F	187, 188	
Hall	Kelly	181, 182	
Hall	Mary C	171, 172	
Hall	Sherman	23, 24	
Hallam	Jas	21, 22	
Ham		133, 134	
Hamilton	Laura	143, 144	
Hammer	David	167, 168	
Harlan	W T & Wife	21, 22	
Harlan		137, 138	
Harley	Emma	127, 128	
Harp	O	119, 120	
Harp	T J	127, 128	
Harp	Thos	101, 102	
Harper	Lucy	137, 138	
Harris	A E	181, 182	
Harris	Grace L	187, 188, 189, 190, 195, 196, 197, 198	
Harris	Rob't & Lydia	103, 104, 105, 106	
Harris		131, 132	
Harshbarger	Chas	149, 150	
Harshbarger	Leban	149, 150	
Hart	J W	19, 20, 21, 22	
Harwood	A J	217, 218, 219, 220	
Harwood	Flora	203, 204	

Harwood	Lonnie	219, 220
Harwood	Richard	223, 224
Harwood	Rosalie	215, 216
Hatch	Rob't W	95, 96
Hays		11, 12
Henry	Ira	75, 76
Henry	Jas K	57, 58
Herr	Curtis & Frances	221, 222
Herron	Joe	15, 16
Herron	Joseph C	197, 198
Hesler	Benton F	199, 200
Hesler	Harry	199, 200
Hesler	Lincoln	41, 42
Hesler		53, 54
Hessler	Ben	197, 198
Hessler	Harry	197, 198
Hill	Chever O	157, 158
Hines	D C	71, 72
Hines	Geo W	65, 66
Hines	M C	67, 68
Hines	Wm	71, 72
Hinton		131, 132
Hipes	Catherine	47, 48
Hitch	Eliza	77, 78
Hitch	Jemima	77, 78
Hitch	Wm H	79, 80
Holdman	H	13, 14
Hole	David	93, 94, 95, 96, 97, 98, 99, 100, 143, 144
Hole	Jesse	85, 86
Hole	Oscar	89, 90
Hollam	Jas	19, 20
Hollingsworth	A & R B	169, 170
Hood	Aaron	143, 144
Hood	Lee	143, 144
Horney	B P	29, 30
Horney	Bradly	121, 122
Horney	Ed	91, 92
Horney	Frank	121, 122
Hovey		129, 130
Howell	A E	1, 2
Hudson	J M	203, 204
Hughes	D W	79, 80, 81, 82
Hughes	Emma	83, 84
Hughes	Henry L	159, 160
Hughes	Homer	82
Hughes	Lurton	15, 16
Hughes	Romenatia	5, 6
Hugleheim	Ella	69
Hulet	W L	133, 134
Hunt	J T	105, 106
Hurley	J W	107, 108, 157, 158
Hutton	Jas	115, 116
Hutton	John M	171, 172
Imel	Josie	69
Indianapolis Gravel Road		4, 6, 8, 22, 24, 68
Irons	Thos	175, 176
Jack	Chas	183, 184
Jack	E	183, 184
Jackman	Willis	77, 78
Jackson	David	93, 94
Jackson	John & J C	151, 152
Jackson	R D	75, 76
Jackson	W A	13, 14
Jobe	J M	223, 224
Jobe	Lina	225, 226
John Line Gravel Road		20
Johnson	B F	15, 16
Johnson	C Y	97, 98
Johnson	Jos	121, 122
Johnson	Scott	141, 142
Johnson		7, 8
Jolley	Mary	111, 112
Jolley	Mary F	161, 162
Jones	Abner	155, 156

Jones	Lillie	181, 182	
Jones	Merniva	69	
Jones		133, 134	
Jordan	J B & S E	93, 94	
Jordan	Luther E	119, 120	
Jourgensmyer	Wm	19, 20	
Karshner	Lettie C	117, 118	
Keese	E T	181, 182	
Keese	M	179, 180	Appraisement ir
Keese	Margret	177, 178	
Kellar	Alex	203, 204	
Kellar	Dan B	203, 204	
Kellar	Geo	133, 134, 203, 204	
Kellar	R A	201, 202	
Kellar	Rob't & Martha	201, 202	
Kellar	W S	197, 198	
Keller	Geo	5, 6	
Kennedy	Dumont	185, 186, 207, 208	
Kennedy	Elizah	141, 142	
Kennedy	Emily	11, 12	
Kennedy	Jos	195, 196	
Kennedy	Rachel	227, 228	
Kennedy	S M	103, 104, 105, 106	
Kennedy		12	1st & 2nd additi
Kepler		137, 138	
Kessler	Sam'l B	67, 68	
Keys	C F	61, 62	
Kimbel	C C	213, 214	
King	D	169, 170	
King	James A	179, 180	
Kirpendall		63, 64	
Knox		69	
Krout	Caroline	183, 184	
L N A & C Railroad		8, 18, 32, 44, 46, 52, 70, 72, 82, 88, 106, 130	
Ladoga Gravel Road		42, 54	
Lafollete	Jacob	5, 6, 19, 20	
Lafollette	Rushton	215, 216	
Lane	Wm	69, 70	
Largent	Jonathan	89, 90	
Larrick	I	15, 16	
Larrick	J	15, 16	
Lauthers	J A	45, 46	
Lawhorn		97, 98	
Layman	Harry	69	
Layman	Samuel	69	
Laymon	Alcy	69	
Layne	Flora	87, 88	
Layne	Flora M	85, 86	
Layne	John B	87, 88	
Layne	Patrick & Margret	85, 86	
Leathy	Smith	143, 144	
Lee	Alice	109, 110	
Lee	Geo W	121, 122	
Lee	Henry K	191, 192	
Lee	M J	131, 132	
Lee	Wm L	85, 86	
Lehr		137, 138	
Leper		133, 134	
Lewallen	H	197, 198	
Lewallen	Harvy	195, 196	
Line	John	1, 2	
Line	Seth E	1, 2	Et al
Linn	Mary A	69	
Liter	J H	89, 90	
Liter	M A	103, 104, 105, 106	
Little Offiel Creek		214	
Lofland	John M	85, 86	
Lofland		137, 138	
Lollis	Minnie	69	
Lollis	W	69, 70	
Lollis		51, 52	
Long	Henry	105, 106	
Long	Luther	87, 88	
Long	Sam L	123, 124	

Long	Wm	125, 126
Long	Frank	223, 224
Longnecker	C	187, 188
Love	Mary J	95, 96
Luster	Frankie	69
Luster	Thos	67, 68, 69, 70
Lye Creek		74, 96
Lye Creek Ditch		80
Lynch	John	7, 8
Lynch	Thos	3, 4, 5, 6
Lynch	W B	7, 8
Magill	Sarah	29, 30
Mahan	James	145, 146
Mahan	O P	205, 206
Mahan	Wm & Frank	145, 146
Malsberry	Wm	103, 104
Man	Jonathan	69
Mangus	Ed	51, 52
Mangus	Wm	51, 52, 53, 54
Marcum	Bishop	151, 152
Mariarty	D	51, 52
Market Street		134
Marlsberry		7, 8
Martin	Arch	47, 48
Martin	Arch Jr	41, 42, 43, 44
Martin	Arch Sr	25, 26, 31, 32
Martin	Eugene	7, 8
Martin	Isaac	29, 30
Martin	Isabelle	17, 18
Martin	Levi	31, 32
Martin	Thos	63, 64
Martin		137, 138
Martin	Arch Sr	41, 42, 47, 48, 49, 50
Mason	O W	89, 90
Mason	Thos L & Anna E	79, 80
Mason	Walter O	43, 44
Massing	John	43, 44, 51, 52, 53, 54
Mastin		143, 144
Matthews	Geo	69
Maxwell	Alex	95, 96
Maxwell	J	141, 142
Maxwell	Luther	175, 176
Maxwell		93, 94
May	Geo F	39, 40
McClamrock	A S	145, 146
McClamrock	L B	85, 86, 155, 156
McClamrock	Lemuel	147, 148
McClamrock	W B	83, 84, 145, 146
McClelland	Alice	105, 106
McCloud	Merrit	131, 132
McCluer	J B	169, 170
McClusky	J A	197, 198
McCormick	L	31, 32
McCormick	Nancy	1, 2, 3, 4
McCullough	C N	33, 34
McCullough		137, 138
McCullough	John C	141, 142
McDaniel	Joseph	49, 50
McDonald	Isabelle	173, 174
McDonald & Steele		181, 182
McGregg	Buddy	7, 8
McIntire	Chas F	171, 172
McIntire	Harriet	109, 110
McIntire	M C	173, 174
McKinley	Wilson	179, 180
McKinsey	Mary	189, 190
McKinsey	S	179, 180
McLeod	L M	215, 216
McLeod	Oliver C	189, 190, 195, 196
McMullen	J H	179, 180
McMullen	Jos	21, 22
McMurry	Wm	27, 28, 29, 30
Meek	Perry	75, 76, 77, 78
Merrill	Daisy	149, 150

Messmore	John	163, 164
Miller	J J	177, 178
Miller	John & Jennie	167, 168
Miller	T	181, 182
Milligan	Jos	7, 8, 10, 131, 132
Milligan		8, 10
Milner	S	119, 120
Monroe	John	141, 142
Montgomery County Poor Farm		129, 130
Morris	Albert	183, 184
Morris	Mary	101, 102, 115, 116
Morris	Media	169, 170
Morrison	Alfred	95, 96
Morrison	Andrew	215, 216
Morrison	W K	217, 218
Morrow	Charlie	21, 22, 27, 28, 29, 30
Morrow	Geo	17, 18
Morrow	Mary	27, 28
Mullen	Frank	219, 220
Mullikin	Wm	45, 46
Munns	Howard H	59, 60
Myers	Geo	183, 184
Nelson	O M	19, 20
New Market		62, 228
New Richmond Gravel Road		86, 110
Newlin		143, 144
Nicely	Chas T	17, 18
Nicholas	Frederick	181, 182
Nichols	C	51, 52
Nicholson	W H	41, 42
Niven	Andrew	33, 34
Niven	Wm	33, 34
Noble	S T & Thos	227, 228
Nolan	F D	83, 84
Nolan	Harry	83, 84
Nolan	T E	131, 132
North		133, 134
Nutt	Aaron	189, 190, 195, 196, 197, 198, 205, 206
Nutt	J	183, 184
Nutt	Jonathan	189, 190
Nutt	S A	181, 182
Nutt	Sant	195, 196
O I & W Railroad		8, 20, 24, 26, 30, 174
Oak Hill Cemetery		131, 132
Odd Fellows Cemetery		12
Offiel Creek		56, 58, 194, 196, 198
Oliver	Chas	53, 54
Oliver	Chas A	55, 56
Oliver	Emily	55, 56
Oliver	Juliet	17, 18
Oliver	Lucy J	68
Orphan's Home		181, 182
Orr	John	217, 218, 221, 222
Osborn	Truman	143, 144
Oswalt	John	217, 218
Overcoat Road		122, 124, 126
Parker	Effie	143, 144
Patton	Elmer	101, 102
Pavey	B	125, 126, 179, 180
Pavey	B F	115, 116
Payne	W V	177, 178
Paynts	Jas R	61, 62
Payton	W H	215, 216
Peacock	Norman F & Nell	97, 98
Peebles	O M	77, 78
Penny	Feather	133, 134
Penock	John	3, 4, 21, 22
Perryville Gravel Road		182
Phelps	Mary	69, 70
Pickerall	E T & E C	119, 120
Pickerall	Elmer F	97, 98
Pickett	Walter	141, 142
Pickle	Jos	37, 38
Pittenger	Walter O	149, 150

Pittenger	William A	149, 150
Pointer	Mary M	195, 196
Poston Brick Co		127, 128
Prospect Street		10
Pugh	F D	39, 40
Purcell	C J & N E	101, 102
Quick	Amos B	165, 166, 169, 170, 171, 172
Quick	Elizabeth	151, 152
Quick	Nathan	149, 150, 151, 152
Quick	Sweck	147, 148
Quick & Remley		165, 166
Quillen	Frank E & Wife	161, 162
Quillen	W	149, 150
Quillen	W R & E M	151, 152
Quillen	Wm R	151, 152
Quillon	Chas	45, 46
Quillon	Nettie	47, 48
Ramsey	J W	17, 18
Ramsey	W	7, 8
Ratcliff	Alice	141, 142
Rattle Snake Creek		204, 212, 214, 228
Ream	E W	5, 6
Redmond	Harvey	97, 98, 99, 100
Remley	Ambrose & James	65, 66
Remley	B F & Edith	165, 166
Remley	Daniel	207, 208, 209, 210
Remley	Daniel & J W	177, 178
Remley	David	179, 180
Remley	Frank	159, 160
Replogle		129, 130
Reynold	R M	127, 128
Rhodes	Savannah	71, 72
Rice	Nelson	91, 92
Rice	Simeon & S K	13, 14
Rice	W A	55, 56, 57, 58
Ripley Township Line		186, 220
Road		66
Robbins	J H	7, 8
Robertson	Isaac	13, 14
Rodgers	J & M	207, 208
Rogers	Mary	111, 112
Rogers	S G	119, 120
Rosabaum		133, 134
Rose	Anna	171, 172
Rosenbarger	John	181, 182
Ross	Chas	209, 210
Ross	Chas W	153, 154
Rountree		133, 134
Rundell	A J	103, 104, 105, 106
Rush	C	219, 220
Rush	Elizabeth	221, 222
Rush	Gilbert	219, 220
Rush	Lemuel	37, 38
Rutlege	J A	129, 130
Rutlege	James	127, 128
Rutlege		137, 138
Sanders	Jas	71, 72
Sanders	Jas A	49, 50
Sanders	Jas N	151, 152
Sanders	Mrs Jas	43, 44
Sarver	Al	219, 220
Schenck	Edgar	163, 164
Schenck	M	179, 180
Schleppy	Rollin E	153, 154
School		10, 14, 18, 40, 42, 52, 54, 62, 64, 90, 94, 110, 114, 132, 142, 154, 158, 160, 176, 178, 180, 186, 190, 194, 198, 216
Sefton	B B	205, 206
Sellars	O M	21, 22
Sellars	Ora	1, 2, 3, 4
Sellars	Ruth	27, 28
Shanklin	John	175, 176
Shannondale Gravel Road		140
Shehan		11, 12
Shelly	W T	7, 8

Shepherd		61, 62, 133, 134	
Shuemaker	John	73, 74	
Shular	Lewis	187, 188	
Shull	Sophia	111, 112	
Sick Creek		26	
Sicks	John	55, 56	
Sicks	John M	35, 36	
Simms	Amanda	39, 40	
Simms	Enoch	83, 84	
Simms	Louis	167, 168, 169, 170	
Simpson	A L	35, 36, 77, 78, 79, 80	
Sink	Geo	183, 184	
Sinnett	W T & A E	57, 58	
Skaggs		137, 138	
Skidmore	S E	179, 180	
Sloan Heirs		12	
Small Branch		26, 222	
Smeltzer	J C	101, 102	
Smeltzer		137, 138	
Smith	A	117, 118, 119, 120, 171, 172	
Smith	A B	99, 100	
Smith	Adelaid	99, 100	
Smith	Chas	71, 72, 139, 140	
Smith	Chas J	151, 152	
Smith	Chas W	69, 70	
Smith	F A	79, 80	
Smith	F M & M	37, 38	
Smith	F V	5, 6	
Smith	Frank	17, 18	
Smith	Frank V	7, 8	
Smith	Geo	181, 182, 183, 184	
Smith	Henry	69	
Smith	J W	37, 38	
Smith	Jackson	137, 138	
Smith	Janetta	63, 64	
Smith	Janette	61, 62	
Smith	John W	35, 36	
Smith	Mary	49, 50	
Smith	Nora	139, 140	
Smith	R	61, 62	
Smith	Rob't A	63, 64	
Smith	Rob't A & J	63, 64	
Smith	Vincent	17, 18	
Smith	Wm H	35, 36, 137, 138, 139, 140	
Smith		133, 134	
Smith & Ducksworth		43, 44, 51, 52	
Snyder	E C	225, 226	Et al
Snyder	Eliza	155, 156	
Snyder	Ira	197, 198	
Snyder	Sam	169, 170	
Snyder	W M	155, 156	
Souders	Emma	31, 32	
South Corporation Line of City		10	
Spencer	Geo	63, 64	
Spring Branch		98, 158, 160	
Springer	Henry	175, 176	Henry Lucy D
Springer	Lucy D	99, 100	
Springer		129, 130	
Spry	Priscilla	197, 198	
Stafford	G W & M	127, 128	
Stafford	Geo	137, 138	
Stafford	Jas	127, 128	
Stafford	John	21, 22	hrs
Stafford	Wm A & V A	23, 24	
Stafford	Wm M A	25, 26	
Stampes		31, 32	
Standard Brick Co		129, 130	
Starns	L E	143, 144	
Starns	L E & Charles	143, 144	
Steele	Amanda J	165, 166	
Stein	John	159, 160	heirs
Stephens	Earl	7, 8	
Stipe	John	7, 8	
Stitt	Mary	127, 128, 137, 138	

Stonebraker	Dan	61, 62	
Stonebraker	Wm	7, 8	
Stout	Ben	175, 176	
Stout	Ben F Sr	173, 174	
Stout	Cynthia	173, 174, 175, 176	
Stout	O W	173, 174	
Stout	Wm	171, 172	
Stout	Wm E	175, 176	
Stover	Franklin	129, 130	Et al
Stover	Isaac	111, 112	
Stroah	J W	133, 134	
Stump	Gilbert	217, 218, 221, 222	
Stump	Laurinda	61, 62, 215, 216	
Stump	Perry	215, 216	
Stump	Will	215, 216	
Stump	Wm	197, 198, 217, 218	
Sugar Creek		94, 96, 100, 102, 104, 112, 130, 134, 178, 180, 186, 188, 198, 200, 202, 204, 220	
Summers	Anna	225, 226	
Surface	B L	227, 228	
Surface	Lee & S	61, 62	
Sutton	E J	143, 144	
Sutton	Emmett	101, 102	
Sutton		137, 138	
Swain	Jeremiah	23, 24	
Swan	W F & Elizabeth	143, 144	
Swank	Jacob	165, 166, 167, 168	
Swank	John	165, 166	
Swank	Mary E	159, 160, 161, 162	
Swearingen	Jas	181, 182	
Swearingen	Jas T	127, 128, 129, 130	
Swearingen	Mary	127, 128, 129, 130	
Sweeney	J H & J G	73, 74	
Swenck	Mary	183, 184	
Swift	Lerry & Susan	65, 66	
Switzer	Benton	163, 164	
Switzer	John & Benton	163, 164, 173, 174	
Switzer	John A	173, 174	
Switzer	John A & B	163, 164	
Switzer	Sam'l A	199, 200	
Symmes	S	215, 216	
Symmes	S D	207, 208	
Symmes	Sam	203, 204, 205, 206	
Symms	Sam	217, 218	
T H & L Railroad		18, 34, 40, 58, 62, 64, 98, 116, 118, 120, 128, 138, 228	
Tallot	H H	179, 180	
Tapp	M & R	65, 66	
Tapp	M C & R N	55, 56	
Tapp	Oscar	91, 92	
Tapp		7, 8	
Taylor	C H & E	117, 118	
Taylor	James	83, 84, 85, 86, 147, 148	
Tenant	F M	139, 140	
Terre Haute Gravel Road		36, 194, 210, 212, 226	
Terry	Ed	51, 52	
Terry	Elva	51, 52	
Terwilleger	Geo W	13, 14	
Thomas	Brook	177, 178	
Thomas	Dexter	69, 70	
Thomas	F F	221, 222	
Thomas	Frank	175, 176	
Thomas	Wm	105, 106, 111, 112, 113, 114	
Thomas		143, 144	
Thompson	A	10	addition
Thompson	Dallas	69, 70	
Thompson	J W P	79, 80	
Thompson	Jas	10, 19, 20, 21, 22	
Thompson	Nicholas	183, 184	
Thompson	W	169, 170	
Thompson	Walter	165, 166, 167, 168, 171, 172	
Tinsley	John	183, 184	
Tobin		129, 130	
Todd	Thos C	169, 170	
Tomlinson	Catherine	87, 88, 105, 106, 107, 108	
Tomlinson	William	109, 110	

Tomlinson		131, 132, 133, 134	
Totten	M	141, 142	
Traction Co		133, 134	
Trask	Joseph	101, 102	
Troutman	Mary	185, 186	
Utterback	A J	149, 150	
Vail	Abram	83, 84	
Valley Mills Co		133, 134	
Vanarsdall	M E	5, 6	
Vancleave	Geo R	221, 222	
Vancleave	J B	59, 60	
Vancleave	J M	227, 228	
Vancleave	Nancy	59, 60	
Vancleave	Ransom	221, 222	
Vancleve	E S	97, 98	
Vancleve	Jas	185, 186	
Vandalia R R Co		99, 100	
Vanice	Lock	121, 122	
Vanscoyoc	J L & G A	27, 28	
Vanscoyoc	S M	51, 52	
Vanscoyoc	Stephen	47, 48	
Vanscoyoc	Will	69	
Vantleven	A	133, 134, 179, 180	
Vaughn & Casey		223, 224	
Viers	J & S	175, 176, 177, 178, 183, 184, 185, 186	
Waddell		131, 132	
Walden	C G	227, 228	
Walkup	R C	177, 178	
Wallace	Lew	185, 186	Heirs
Walling	Clifford	141, 142	
Walnut Fork		4, 6, 22, 24, 124, 126, 128, 130, 140, 144	
Walter	Emily	81, 82	
Walters	Clara M	173, 174	
Walters	Emily	87, 88	
Walters	Jas	173, 174	
Walters	Jas P & John	131, 132	
Walters	John W	53, 54	
Ward	Clara F	43, 44	
Ward	Jesse	115, 116	
Ward	John W	25, 26	
Ward	Jos	45, 46	
Ward	Oscar	181, 182	
Ward	U G	53, 54	
Warner	Jos	185, 186	
Warren	Chas	139, 140	
Warren	E A	141, 142	
Warren	Ed	123, 124	
Warren	Geo	1, 2, 3, 4	
Warren		137, 138	
Watson	G	143, 144	
Weeks	Mark	51, 52	
Weeks & Lee		69	
Weliver	M	175, 176	
Weller	John	103, 104	
Wert	Asher	111, 112, 113, 114	
West	S B	113, 114	
West Wabash Avenue		12	
White	David E	209, 210	
White	W C	17, 18	
White	W G & L C	31, 32	
Whitesville		70	
Whitesville Telephone Co		69	
Whitsell	Jasper	57, 58, 63, 64	
Whittington	W T	183, 184	
Widener	Dora & C A	33, 34	
Wier	Alex	203, 204	
Wier	H	223, 224	
Wier	H & A M	199, 200	
Wier	Jas	205, 206	
Wier	John	199, 200	
Wier	Judith	221, 222	
Wier	Robert	199, 200, 203, 204	
Wilcox	Geo	79, 80	
Wilhite	E F	37, 38, 39, 40	

Wilhite	Rollo	33, 34	
Wilkinson	A H	57, 58, 63, 64	
Wilkinson	Emma	63, 64	
Wilkinson	Geo	7, 8	
Wilkinson	John	119, 120	
Williams	Chas	169, 170	
Williams	J L	25, 26	
Williams	Jas M	169, 170	
Willis	David	101, 102, 103, 104	
Wilson	Alex	79, 80	
Wilson	Orion	227, 228	
Wingert	John M	49, 50	
Wingert	Julia	69	
Wingert	Fannie	143, 144	
Winningham	Mary	79, 80	
Winters	Jonathan	73, 74	
Wise	Kent	141, 142	
Wisehart	Sarah C	73, 74	
Wisehart	T C	73, 74	
Woods	Daniel	57, 58	
Wray	Amelia	33, 34	Et al
Wray	Martha E	211, 212	
Wray	Sam'l	227, 228	
Wray	W C	61, 62	
Wray	W H	61, 62	
Wren	G F	71, 72	
Wren	J F	69, 70	
Wright	Jas	63, 64	
Young		137, 138	
Youngblood	M J	131, 132	
Youngs Chapel		92	
Yountsville Gravel Road		182, 184	
Zachary	Sam'l	169, 170	
Zachary		5, 6	
Zimmerman	Susan E	163, 164, 165, 166	
Zook	A S	157, 158	
Zook	Chas E	157, 158	
Zook	Myra	157, 158	
Zook	Thos & Emma	173, 174	

Montgomery County, Indiana, 1911.

Assessor's Plat-Book for Union

Township, No. 18

NAMES OF OWNERS.	Number on Plat	Description	Section	Township	Range	Acres	Hundredths	Value of Land	Value of Improvements	Value of Lands and Improvements
Howell A. Co.		Pk. N. W. $\frac{1}{4}$	1	18	4	2	100	125	225	
Enoch Rhoda		Pk. N. W. $\frac{1}{4}$	1	18	4	39	1350		1350	
Line John		Pk. N. $\frac{1}{2}$	1	18	4	152	5320	500	5820	
Line Seth E. "Etal"		Pk. N. $\frac{1}{2}$	1	18	4	40	1280		1280	
Ora Sellers & Nancy McCormick		Pk. N. E. $\frac{1}{4}$	1	18	4	81	2430	100	2530	
Warren Geo		Pk. S. W. $\frac{1}{4}$	1	18	4	90	3100		3100	
Chadwick John		Pk. S. $\frac{1}{2}$	1	18	4	160	5600	800	6400	
Dice J. F.		Pk. S. E. $\frac{1}{4}$	1	18	4	80	3100	280	3380	

SCALE
Number

SECTION NO. 1

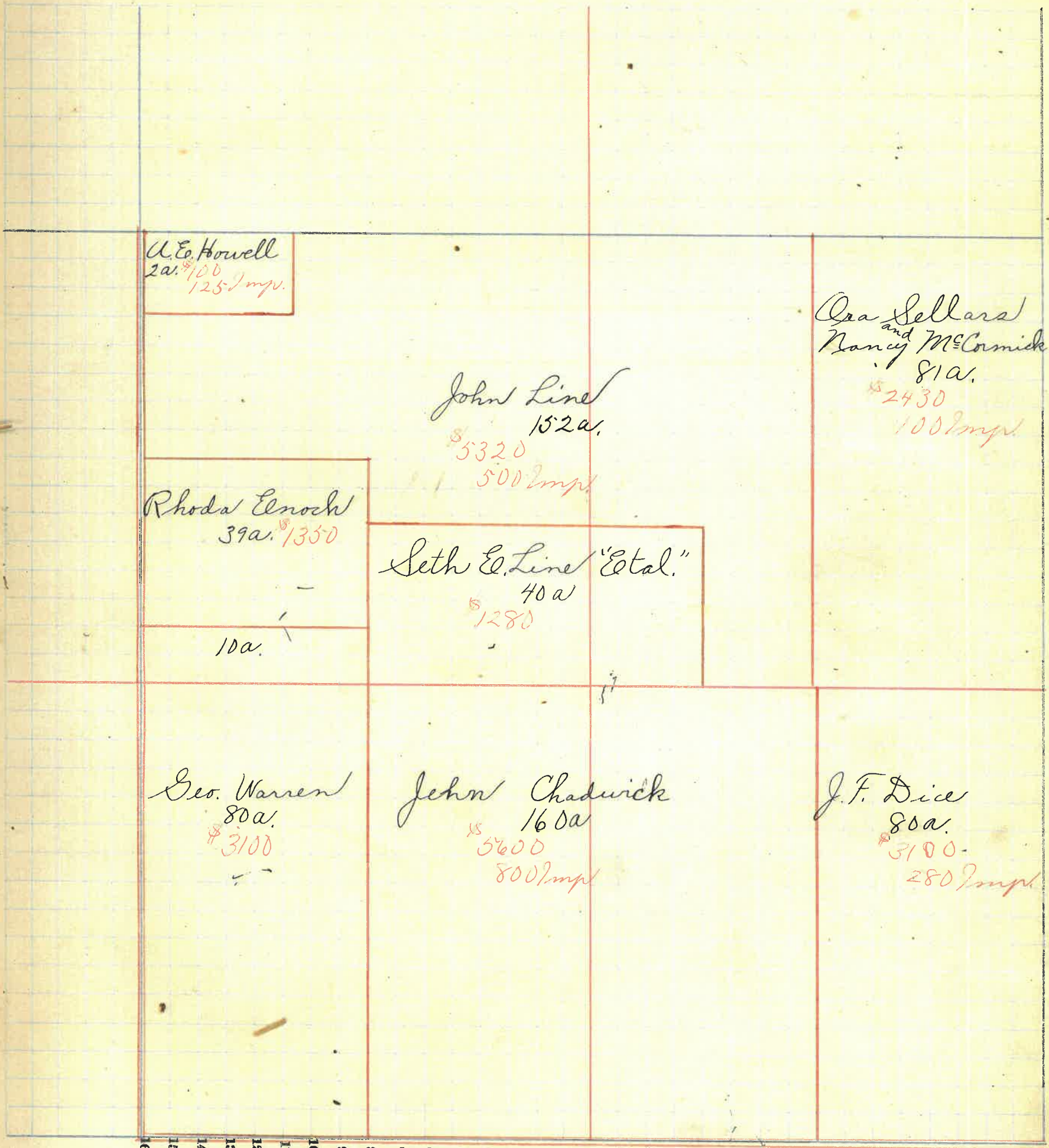
Congressional Township, No. 18 R. 4

Union

SCALE:—Forty rods to an inch, or ten rods to a space, Congress Land, which is one mile square for a section.
Number of acres in this section, according to the United States Survey.....

Value of
lands and
improve-
ments

25
350
820
280
530
100
400
80



160
150
140
130
120
110
100
90
80
70
60
50
40
30
20
10
1
10
20
30
40
50
60
70
80
90
100
110
120
130
140
150
160



MONTGOMERY COUNTY, INDIANA, 191

Assessor's Plat-Book for

Union

Township, No. 18

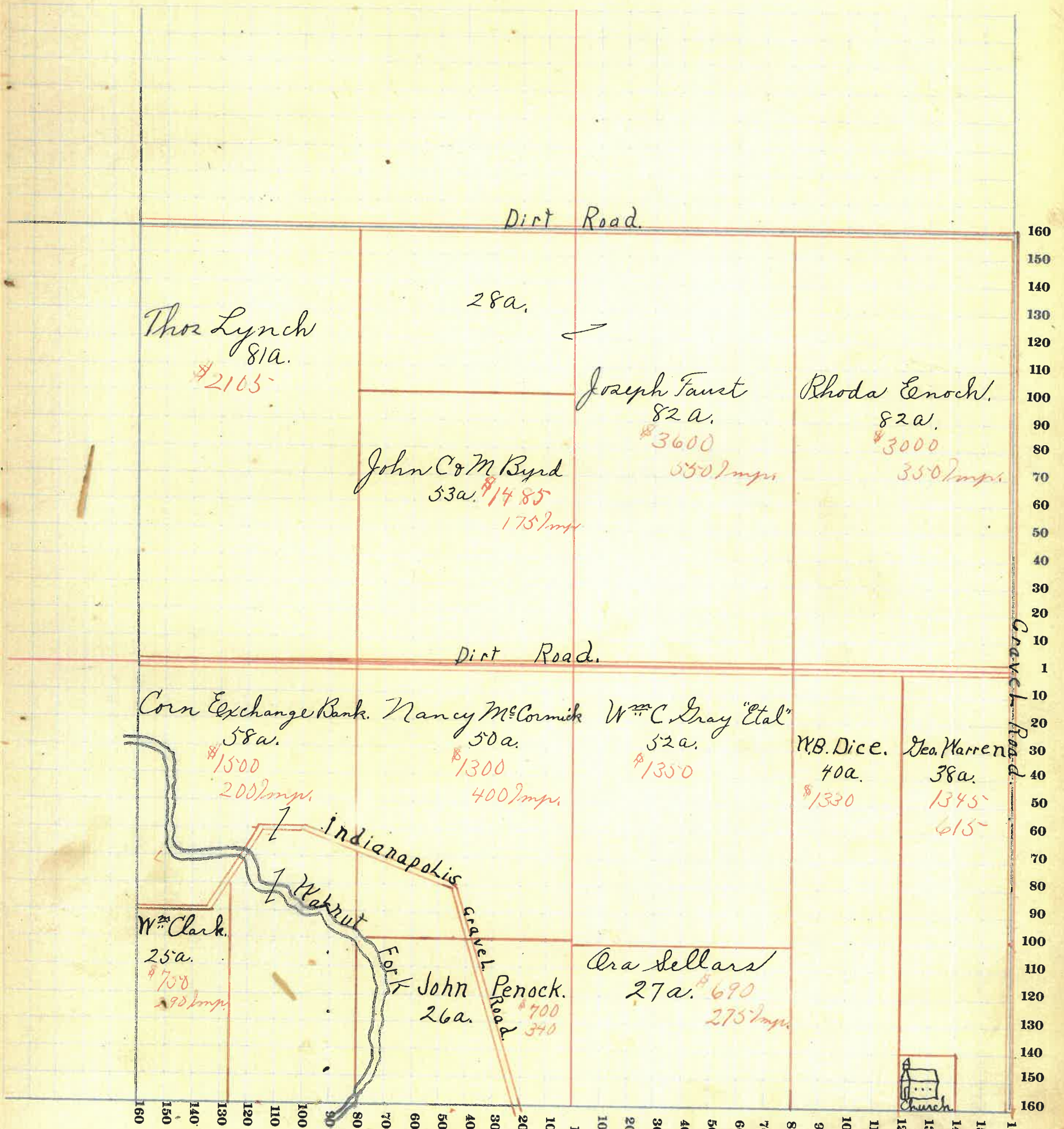
Viquesney Printing Co., Terre Haute, Ind.

NAMES OF OWNERS	Number on Plat	DESCRIPTION	Section	Township	Range	Acres	Hundredths	Value of Lands	Value of Improve-ments	Value of Lands and Improve-ments
Lynch Thos.		Pr. N.W. 1/4	2	18	4	81		2105		2105
Byrd John C & M.		Pr. N.W. 1/4	2	18	4	53		1640	175	1815
Faust Joseph		Pr. N.E. 1/4	2	18	4	82		3600	550	4150
Enoch Rhoda		Pr. N.E. 1/4	2	18	4	82		3000	350	3350
Corn Exchange Bank		Pr. S.W. 1/4	2	18	4	58		1500	200	1700
Clark Wm.		Pr. S.W. 1/4	2	18	4	25		750	290	1040
McCormick Nancy		Pr. S.W. 1/4	2	18	4	50		1300	400	1700
Penock John		Pr. S.W. 1/4	2	18	4	26		700	340	1040
Gray Wm C. Etal		Pr. S.E. 1/4	2	18	4	52		1350		1350
Sellers Ora		Pr. S.E. 1/4	2	18	4	27		690	275	965
Dice W.B.		Pr. S.E. 1/4	2	18	4	40		1330		1330
Warren Geo.		Pr. S.E. 1/4	2	18	4	38		1345	615	1960


SECTION NO. 2

Congressional Township, No. 18 R. 4

SCALE:—Forty rods to an inch, or ten rods to a space, Congress Land, which is one mile square for a section. Number of acres in this section, according to the United States Survey.....



4



MONTGOMERY COUNTY, INDIANA, 191

Assessor's Plat-Book for Union Township, No. 18

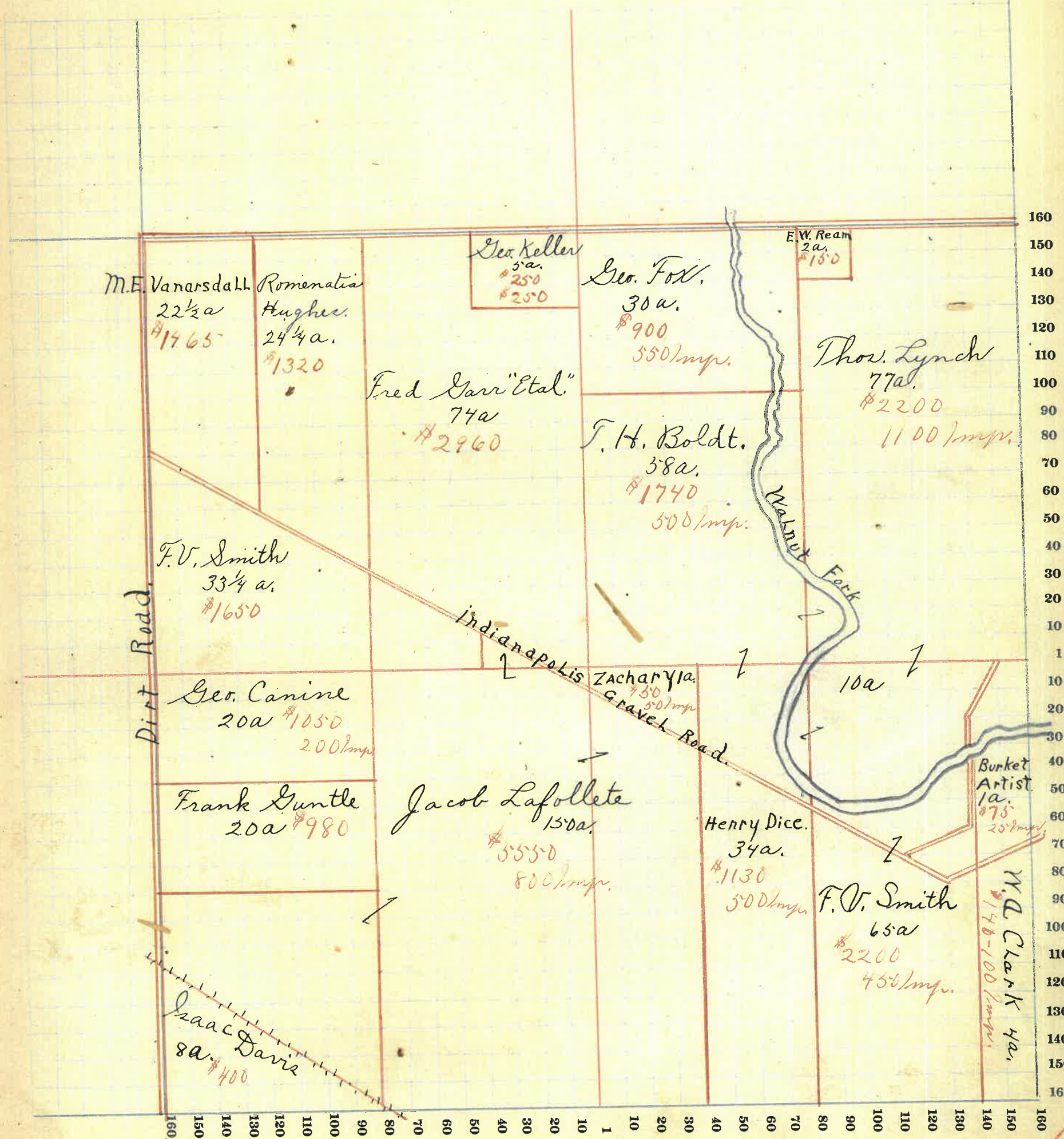
Viquesney Printing Co., Terre Haute, Ind.

NAMES OF OWNERS	Number on Plat	DESCRIPTION	Section	Township	Range	Acres	Hundredths	Value of Lands	Value of Improvements	Value of Lands and Improvements	SCA Nun
Vanarsdall M. E.		Pr. N.W. 1/4	3	18	4	22	50	1465		1465	
Hughes Romanatia		Pr. N.W. 1/4	3	18	4	24	25	1320		1320	
Smith F. V.		Pr. N.W. 1/4	3	18	4	33	25	1650		1650	
Garr Fred "Etal"		Pr. N.W. 1/4	3	18	4	74		2960		2960	
Keller Geo.		Pr. N.W. 1/4	3	18	4	5		250	250	500	
Fox Geo.		Pr. N.E. 1/4	3	18	4	30		900	550	1450	
Boldt T. H.		Pr. N.E. 1/4	3	18	4	58		1740	500	2240	
Lynch Thos.		Pr. N.E. 1/4	3	18	4	87		2200	1100	3300	
Ream E. W.		Pr. N.E. 1/4	3	18	4	2		150		150	
Carine Geo.		Pr. S.W. 1/4	3	18	4	20		1050	200	1250	
Guntle Frank		Pr. S.W. 1/4	3	18	4	20		980		980	
Davis Isaac		Pr. S.W. 1/4	3	18	4	8		400		400	
Zachary		Pr. S.E. 1/4	3	18	4	1		50	50	100	
Lafollette Jacob		Pr. S. 1/2	3	18	4	150		5550	800	6350	
Dice Henry		Pr. S.E. 1/4	3	18	4	37		1130	500	1630	
Artist Burket		Pr. S.E. 1/4	3	18	4	1		75	25	100	
Smith F. V.		Pr. S.E. 1/4	3	18	4	65		2200	450	2650	
Clark W. A.		Pr. S.E. 1/4	3	18	4	4		140	100	240	

SECTION NO. 3

Congressional Township, No. 18 R. 4

SCALE:—Forty rods to an inch, or ten rods to a space, Congress Land, which is one mile square for a section.
Number of acres in this section, according to the United States Survey



6



MONTGOMERY COUNTY, INDIANA, 191

Assessor's Plat-Book for

Union

Township, No. 18

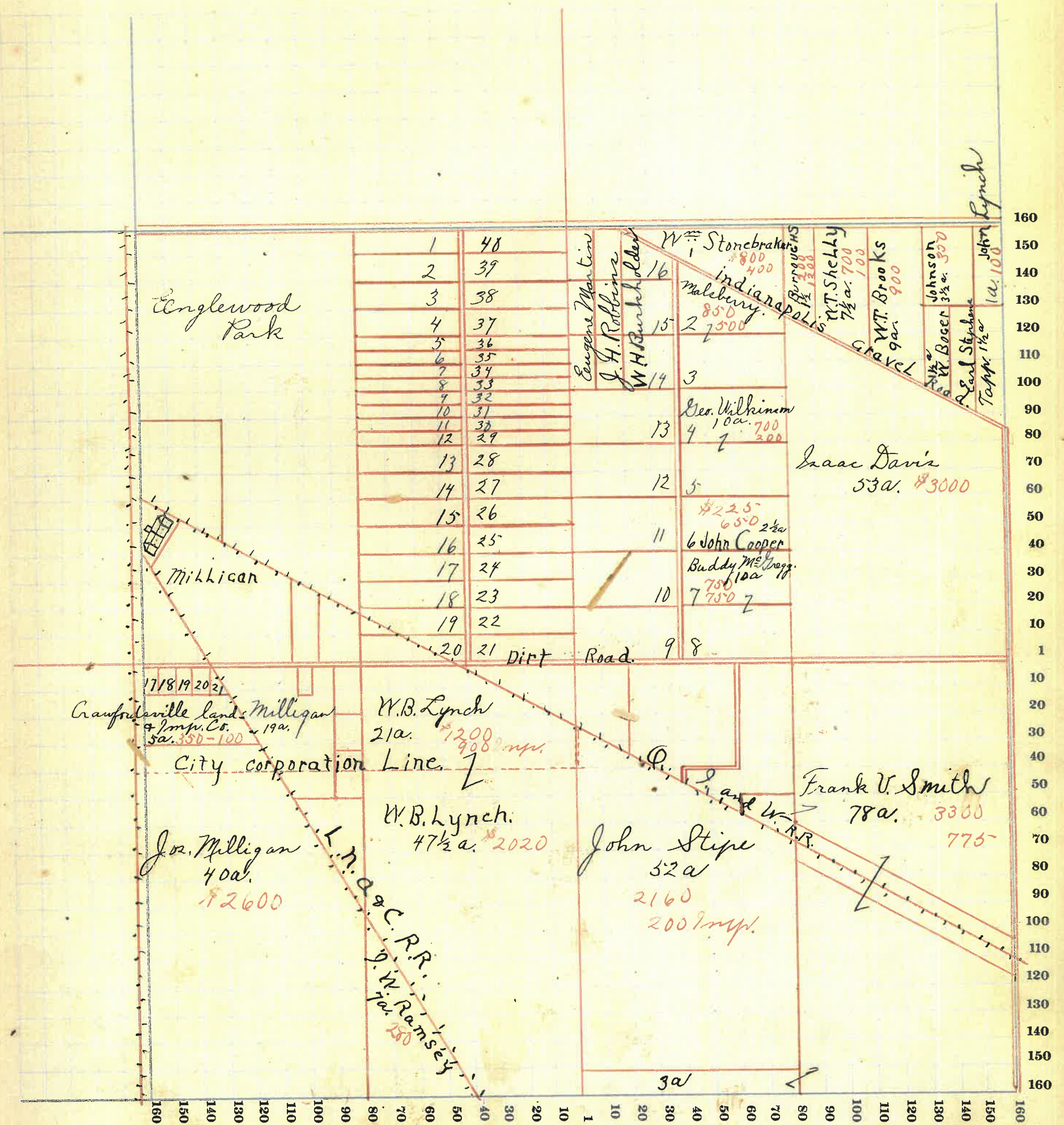
Viguesney Printing Co., Terre Haute, Ind.

NAMES OF OWNERS	Number on Plat	DESCRIPTION	Section	Township	Range	Acres	Hundredths	Value of Lands	Value of Improvements	Value of Lands and Improvements
Eugene Martin		Pk. N. E. 1/4	4	18	4					
Robbins J. H.		Pk. N. E. 1/4	4	18	4					
Burkholder W. H.		Pk. N. E. 1/4	4	18	4					
Stonebraker W. M.		Pk. N. E. 1/4	4	18	4	Lot 1	800	400	1200	
Marlsberry		Pk. N. E. 1/4	4	18	4	283	850	500	1350	
Wilkinson Geo.		Pk. N. E. 1/4	4	18	4	405	700	200	900	
Cooper John		Pk. N. E. 1/4	4	18	4	10	225	650	875	
McGregg Buddy		Pk. N. E. 1/4	4	18	4		750	750	1500	
Davis Isaac		Pk. N. E. 1/4	4	18	4	53	3000		3000	
Burroughs		Pk. N. E. 1/4	4	18	4	1 50	200	1200	1400	
Shelly W. T.		Pk. N. E. 1/4	4	18	4	7 50	700	100	800	
Brooks W. T.		Pk. N. E. 1/4	4	18	4	9	900		900	
Johnson		Pk. N. E. 1/4	4	18	4	3 50	350		350	
Lynch John		Pk. N. E. 1/4	4	18	4	1	100		100	
Stephens Earl		Pk. N. E. 1/4	4	18	4	1 50				
Roger W.		Pk. N. E. 1/4	4	18	4	1 50				
Tapp		Pk. N. E. 1/4	4	18	4	1 50				
Craufordville land & Imp. Co.		Pk. S. W. 1/4	4	18	4	5	350	100	450	
Milligan Jos.		Pk. S. W. 1/4	4	18	4	40	2600		2600	
Lynch W. B.		Pk. S. W. 1/4	4	18	4	68 50	3220	900	4120	
Lipe John		Pk. S. E. 1/4	4	18	4	52	2160	200	2360	
Smith Frank W.		Pk. S. E. 1/4	4	18	4	78	3300	775	4075	
Ramsey W.		Pk. S. W. 1/4	4	18	4	7	280		280	

SECTION NO. 4

Congressional Township, No. 185 R. 4

SCALE:—Forty rods to an inch, or ten rods to a space, Congress Land, which is one mile square for a section.
 Number of acres in this section, according to the United States Survey.....



8



MONTGOMERY COUNTY, INDIANA, 191

Assessor's Plat-Book for Union Township, No. 8

Viquesney Printing Co., Terre Haute, Ind.

NAMES OF OWNERS

Number on Plat

DESCRIPTION

Section

Township

Range

Acres

Hundredths

Value of
Lands

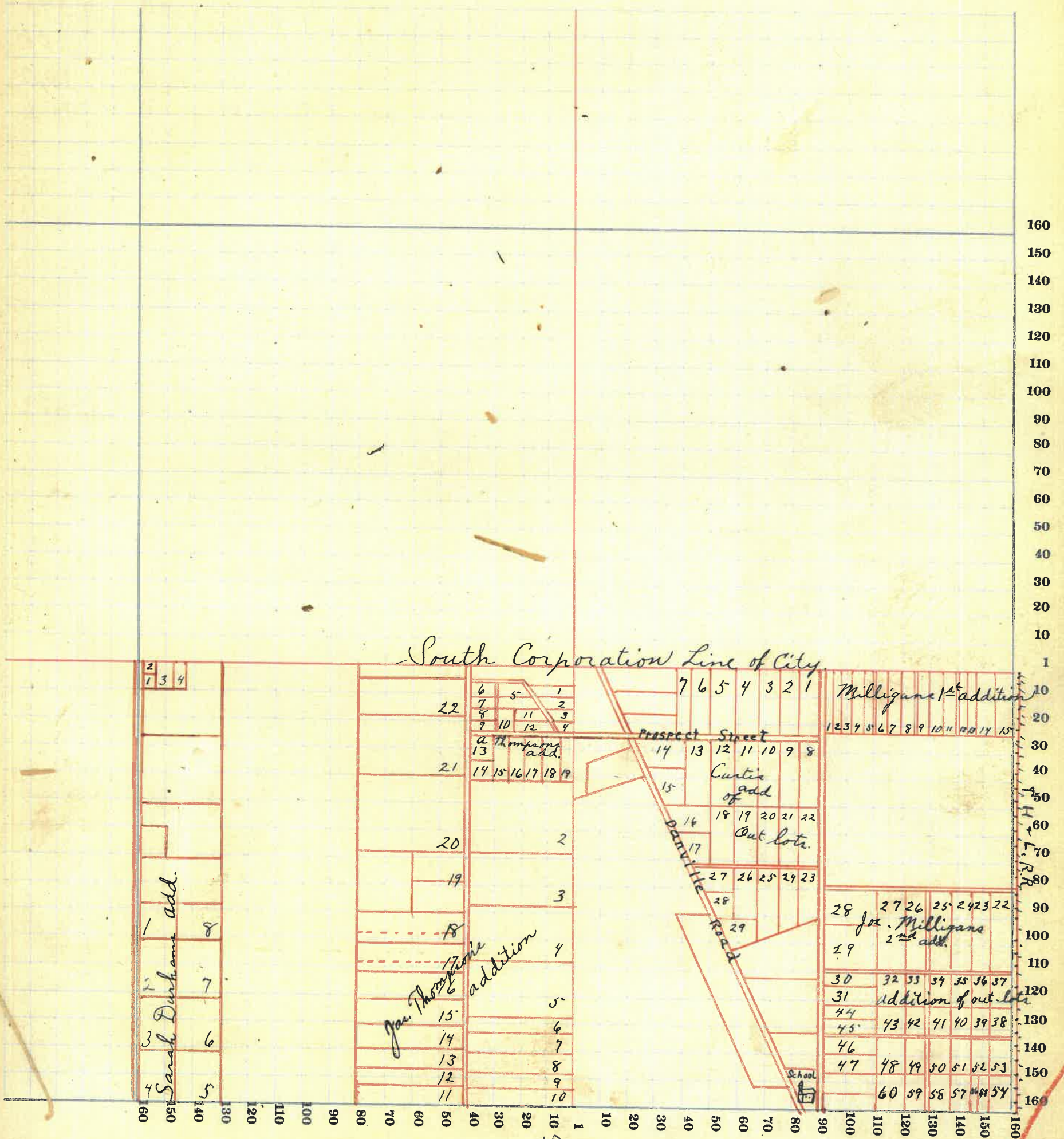
Value of
Improvements

Value of
Lands and
Improvements

SECTION NO. 5

Congressional Township, No. 18 R. 4

SCALE:—Forty rods to an inch, or ten rods to a space, Congress Land, which is one mile square for a section.
 Number of acres in this section, according to the United States Survey.....



10

MONTGOMERY COUNTY, INDIANA, 191

Assessor's Plat-Book for Union Township, No. 18

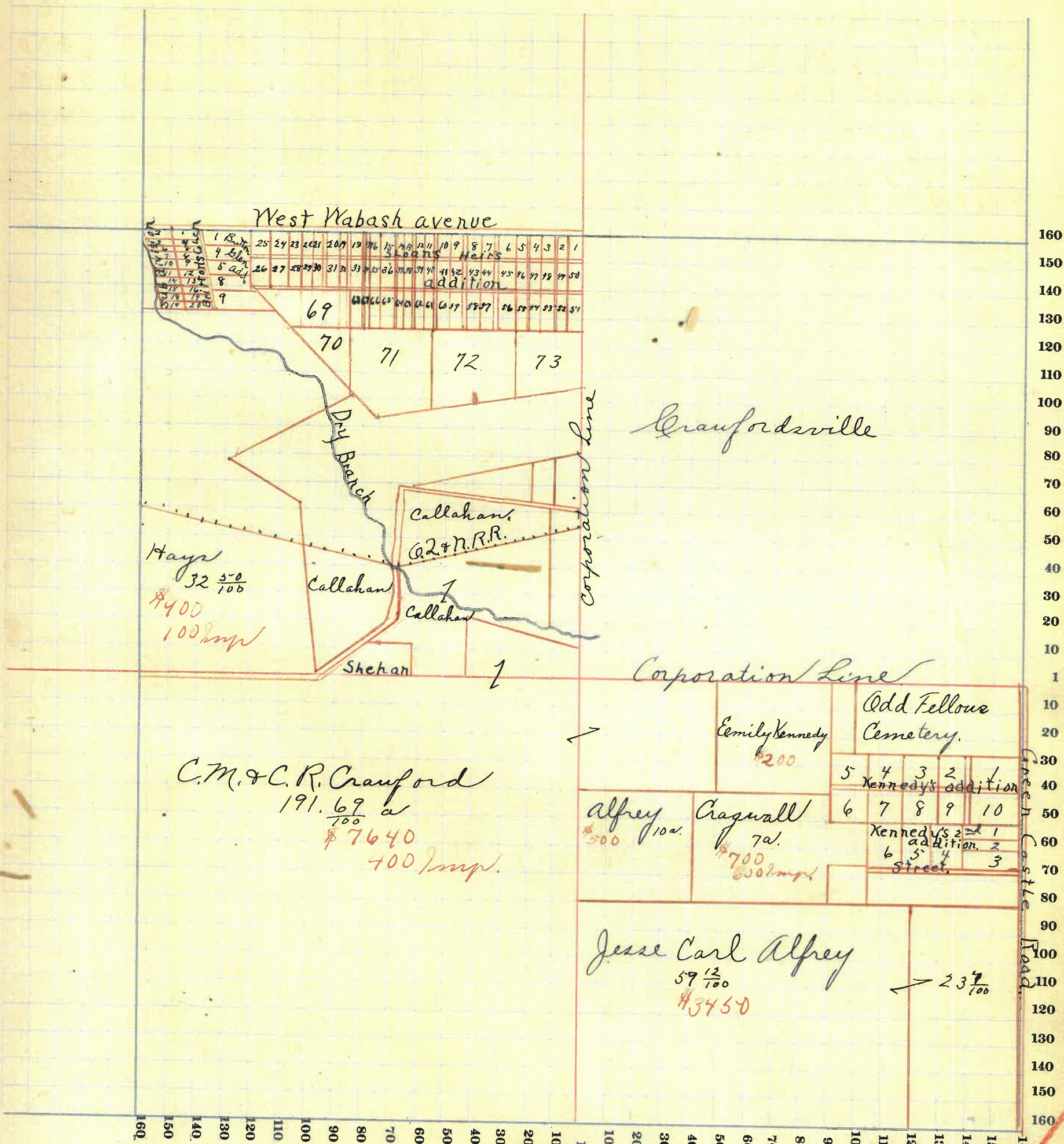
Viguesney Printing Co., Terre Haute, Ind.

NAMES OF OWNERS	Number on Plat	DESCRIPTION	Section	Township	Range	Acres	Hundredths	Value of Lands	Value of Improvements	Value of Lands and Improvements
Hays		P.N.W. 1/4	6	18	4	23	30	900	100	1000
Callahan		P.N.W. 1/4	6	18	4					
Shehan		P.N.W. 1/4	6	18	4					
Crawford C.M. & C.R.		P.N.S.W. 1/4	6	18	4	191	69	7640	400	8040
Kennedy Emily		P.N.S.E. 1/4	6	18	4			200		200
Cragwall		P.N.S.E. 1/4	6	18	4	7		700	600	1300
Alfrey Jesse Carl		P.N.S.E. 1/4	6	18	4	92	19	3950		3950

SECTION NO. 6

Congressional Township, No. 18 R. 4

SCALE:—Forty rods to an inch, or ten rods to a space, Congress Land, which is one mile square for a section.
 Number of acres in this section, according to the United States Survey



MONTGOMERY COUNTY, INDIANA, 191

Assessor's Plat-Book for Union Township, No. 18

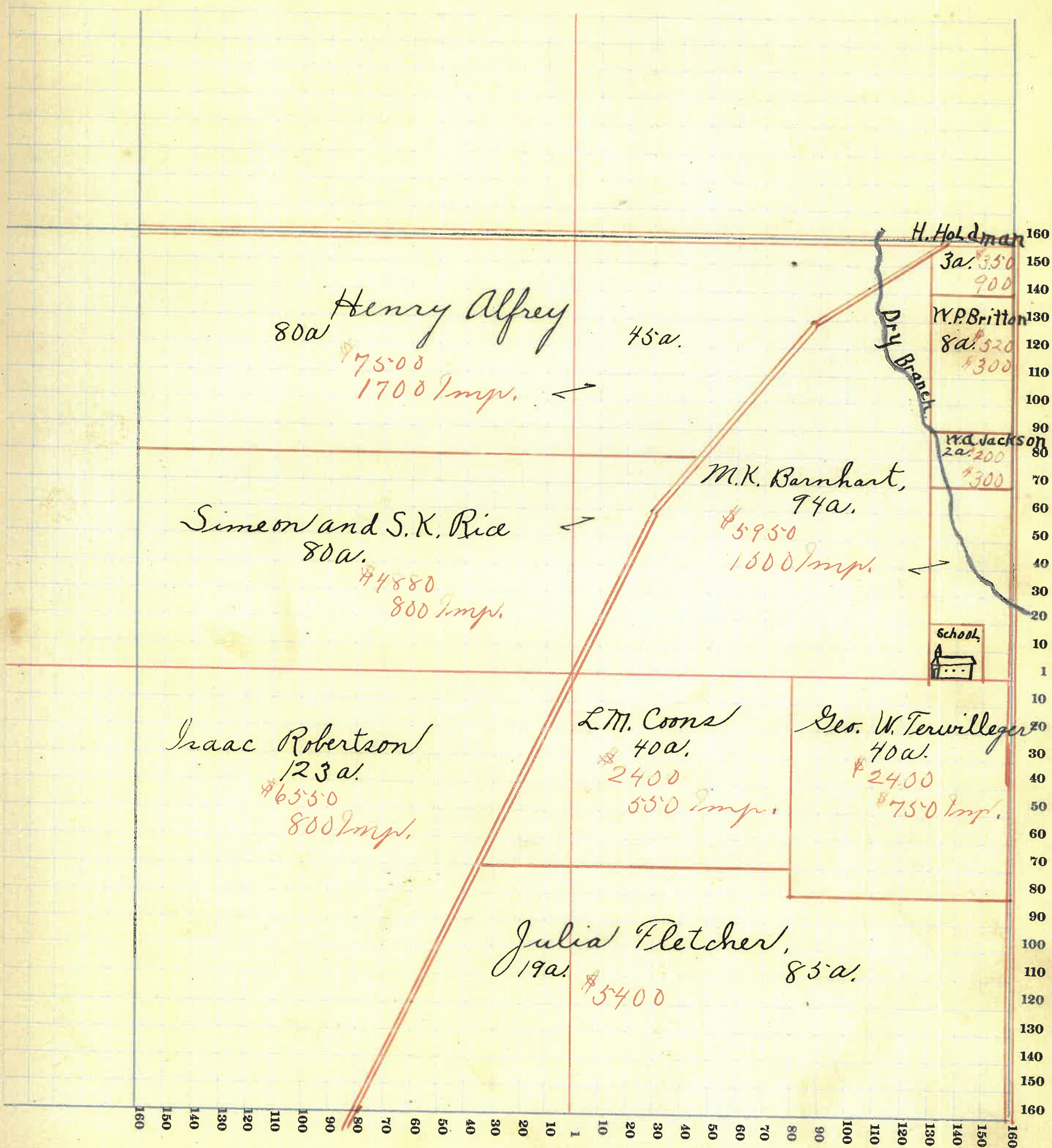
Viguesney Printing Co., Terre Haute, Ind.

NAMES OF OWNERS	Number on Plat	DESCRIPTION	Section	Township	Range	Acres	Hundredths	Value of Lands	Value of Improvements	Value of Lands and Improvements
Alfrey Henry		Pk. N. $\frac{1}{2}$.	7	18	4	125		7500	1700	9200
Holdman H.		Pk. N. E. $\frac{1}{4}$	7	18	4	3		350	900	1250
Britton W. P.		Pk. N. E. $\frac{1}{4}$	7	18	4	8		520	300	820
Jackson W. A.		Pk. N. E. $\frac{1}{4}$	7	18	4	2		200	300	500
Barnhart M. K.		Pk. N. E. $\frac{1}{4}$	7	18	4	94		5950	1000	6950
Robertson Isaac		Pk. S. W. $\frac{1}{4}$	7	18	4	123		6550	800	7350
Coons L. M.		Pk. S. E. $\frac{1}{4}$	7	18	4	40		2400	550	2950
Terwilliger Geo. W.		Pk. S. E. $\frac{1}{4}$	7	18	4	40		2400	750	3150
Fletcher Julia		Pk. S. $\frac{1}{2}$.	7	18	4	104		5400		5400
Rice Simeon ^{2d} S. K.		Pk. N. W. $\frac{1}{4}$	7	18	4	80		4880	800	5680

SECTION NO. 7

Congressional Township, No. 18 R. 4

SCALE:—Forty rods to an inch, or ten rods to a space, Congress Land, which is one mile square for a section.
Number of acres in this section, according to the United States Survey



MONTGOMERY COUNTY, INDIANA, 191

Assessor's Plat-Book for Union Township, No. 18

Vitqueency Printing Co., Terre Haute, Ind.

NAMES OF OWNERS	Number on Plat	DESCRIPTION	Section	Township	Range	Acres	Hundredths	Value of Lands	Value of Improvements	Value of Lands and Improvements
Herron Joe		Pk. N. W. $\frac{1}{4}$	8	18	4	157		8150	2500	10650
Hughes Lurton		Pk. N. E. $\frac{1}{4}$	8	18	4	73		4000	150	4150
Fletcher Julia		Pk. N. E. $\frac{1}{4}$	8	18	4	40		2400	500	2900
Johnson B.F.		Pk. N. E. $\frac{1}{4}$	8	18	4	10		1000	1250	2250
Easley D.		Pk. N. E. $\frac{1}{4}$	8	18	4	2		330	850	1200
Cunningham		Pk. N. E. $\frac{1}{4}$	8	18	4	22		2600	1000	3600
Grandstaff Rachel		Pk. S. E. $\frac{1}{4}$	8	18	4	2		100	200	300
Larrick J.		Pk. S. W. $\frac{1}{4}$	8	18	4	80		3840	600	4440
Larrick J.		Pk. S. W. $\frac{1}{4}$	8	18	4	80		3500		3500
Bowers G.W.		Pk. S. E. $\frac{1}{4}$	8	18	4	78		3580	400	3980
Clouser Boyd		Pk. S. E. $\frac{1}{4}$	8	18	4	80		3400	350	3750

SECTION NO. 8

Congressional Township, No. 18 R. 4

SCALE:—Forty rods to an inch, or ten rods to a space, Congress Land, which is one mile square for a section.
 Number of acres in this section, according to the United States Survey.....

of
and
ve-
ts

50
50
00
50
00
00
00
40
00
00
80
50

160
150
140
130
120
110
100
90
80
70
60
50
40
30
20
10
1
10
20
30
40
50
60
70
80
90
100
110
120
130
140
150
160

Dirt Road.

Dirt Road.

Joe Herron
157a.
\$8150
2500 imp.

Lurton Hughes
10a.

10	\$100
9	\$100
8	\$100
7	\$100
6	\$100
5	\$100
4	\$100
3	\$100
2	\$100
1	\$100

Mrs. Johnson, 12a.
\$1250 imp.
13 D. Lacey 2a.
\$350 imp.
14 Cunningham 15a.
\$1750
16 22a.
1000 imp.
17 \$175
18 \$175
19

Julia Fletcher
40a.
\$2400
500 imp.

Lurton Hughes
63a.
\$4000
150 imp.

Rachel Grandstaff
2a. 100
200

J. Larrick
80a
\$3840
600 imp.

J. Larrick
80a.
\$3500

G. W. Bowers
78a.
\$3580
400 imp.

Boyd Clouser
80a.
3400
350 imp.

16

2

MONTGOMERY COUNTY, INDIANA, 191

Assessor's Plat-Book for

Union

Township, No. 18

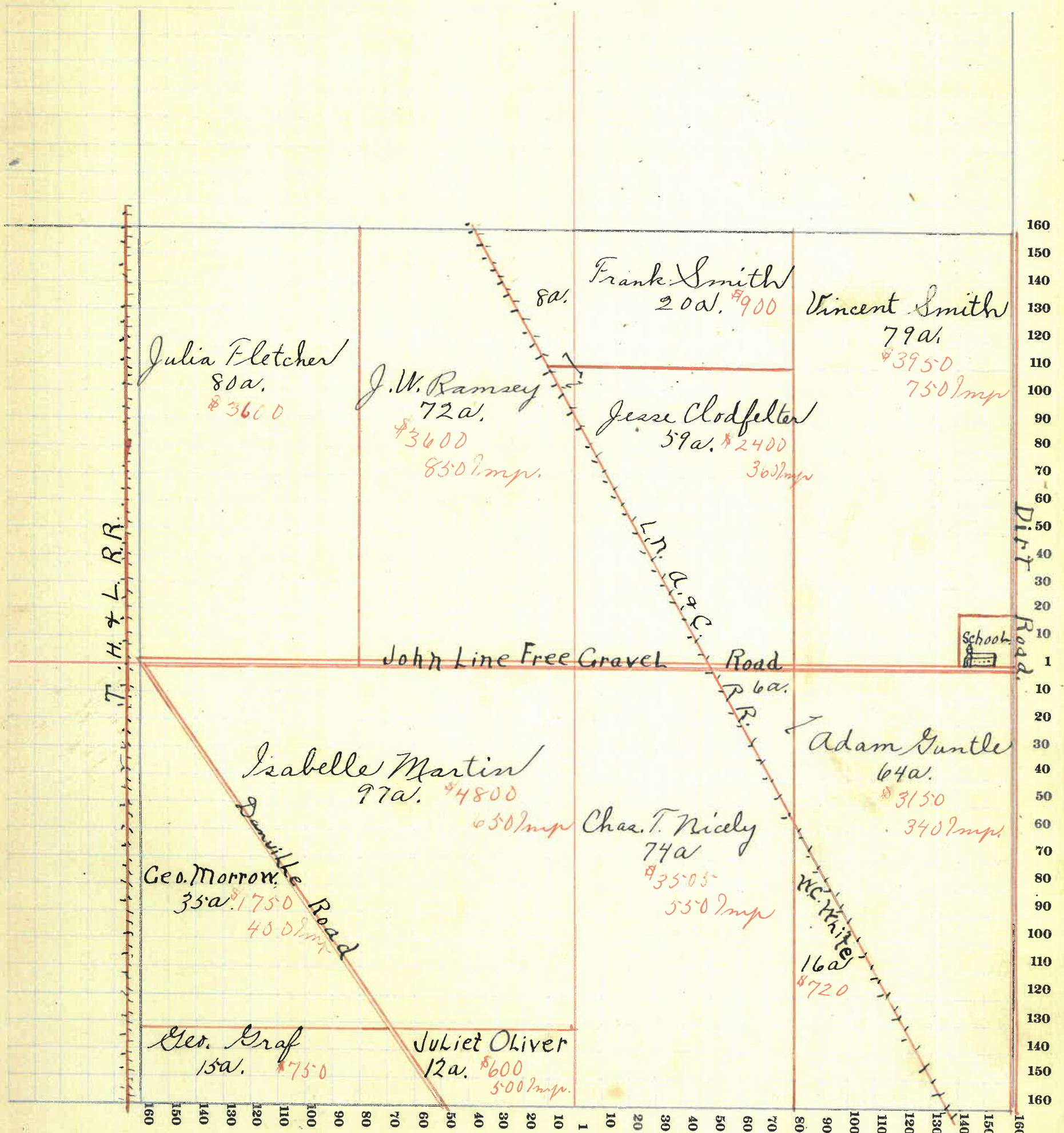
Viquesney Printing Co., Terre Haute, Ind.

NAMES OF OWNERS	Number on Plat	DESCRIPTION	Section	Township	Range	Acres	Hundredths	Value of Lands	Value of Improve-ments	Value of Lands and Improve-ments
Fletcher Julia		Pk. N.W. 1/4	9	18	4	80		3600		3600
Ramsey J.W.		Pk. N.W. 1/4	9	19	4	72		3600	850	4450
Smith Frank		Pk. N.E. 1/4	9	19	4	20		900		900
Clodfelter Jesse		Pk. N. 1/2	9	19	4	59		2400	360	2760
Smith Vincent		Pk. N.E. 1/4	9	19	4	79		3950	750	4700
Morrow Geo.		Pk. S.W. 1/4	9	19	4	33		1750	400	2150
Graf Geo.		Pk. S.W. 1/4	9	19	4	15		750		750
Martin Isabelle		Pk. S.W. 1/4	9	19	4	97		4800	650	5450
Oliver Juliet		Pk. S.W. 1/4	9	19	4	12		600	500	1100
Nicely Chas. T.		Pk. S.E. 1/4	9	19	4	74		3505	550	4055
Guntle Adam		Pk. S.E. 1/4	9	19	4	64		3150	340	3490
White W.C.		Pk. S.E. 1/4	9	19	4	16		720		720

SECTION NO. 9

Congressional Township, No. 18 R. 4

SCALE:—Forty rods to an inch, or ten rods to a space, Congress Land, which is one mile square for a section.
Number of acres in this section, according to the United States Survey



18



MONTGOMERY COUNTY, INDIANA, 191

Assessor's Plat-Book for Union Township, No. 18

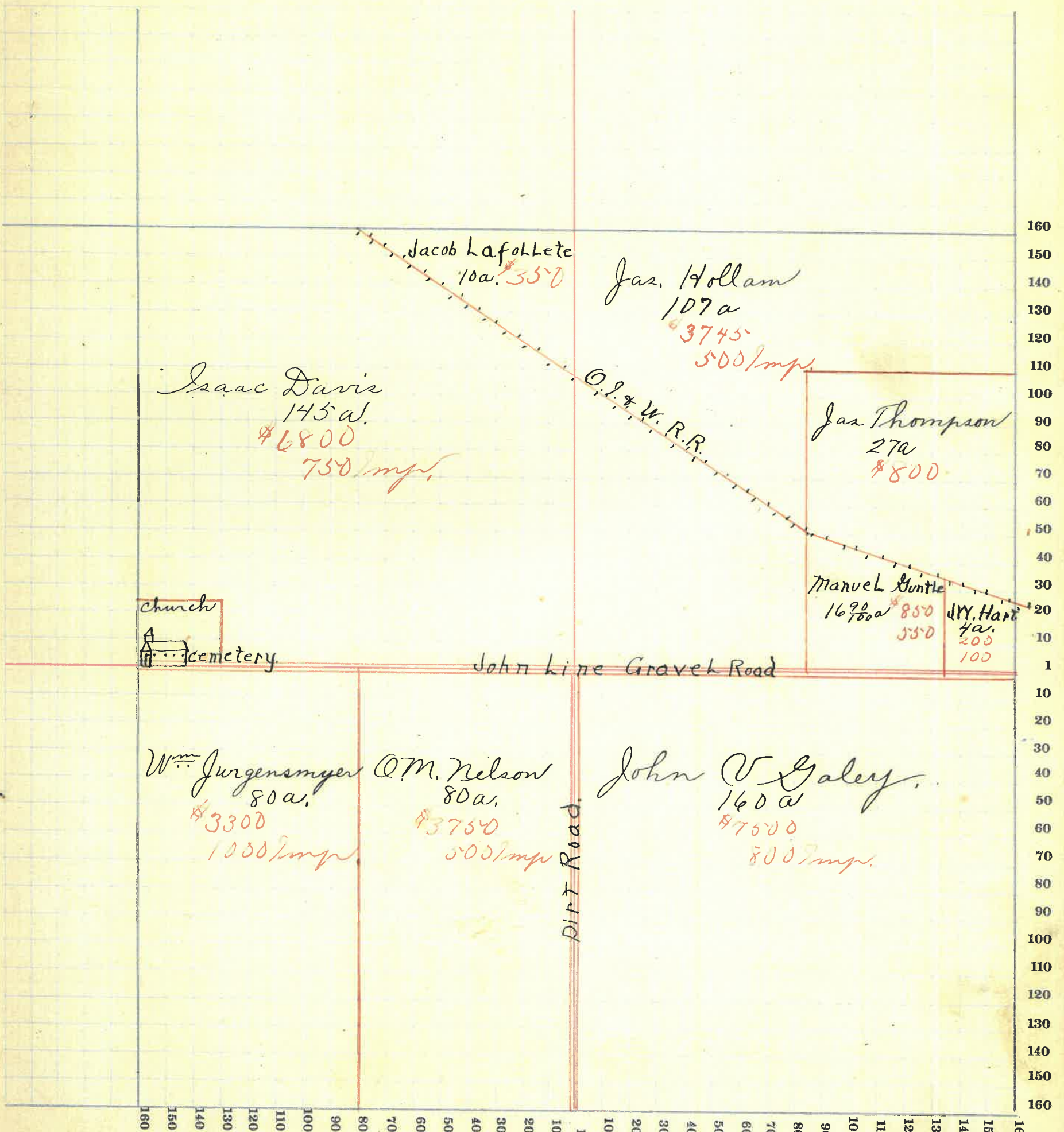
Viqueaney Printing Co., Terre Haute, Ind.

NAMES OF OWNERS	Number on Plat	DESCRIPTION	Section	Township	Range	Acres	Hundredths	Value of Lands	Value of Improvements	Value of Lands and Improvements
Davis Isaac,		Dr. N. W. 1/4	10	18	4	145		6800	750	7550
Lafollete Jacob		Pr. N. W. 1/4	10	18	4	18		350		350
Hollam Jas.		Pr. N. E. 1/4	10	18	4	107		3745	500	4245
Thompson Jas		Pr. N. E. 1/4	10	18	4	27	75	800		800
Suntle Manuel		Pr. N. E. 1/4	10	18	4	16	90	850	550	1400
Hart J. W.		Pr. N. E. 1/4	10	18	4	4		200	100	300
Jourgensmyer Wm		Pr. S. W. 1/4	10	18	4	80		3300	1000	4300
Nelson O. M.		Pr. S. W. 1/4	10	18	4	80		3750	500	4250
Galey John W.		Pr. S. E. 1/4	10	18	4	160		7500	800	8300

SECTION NO. 10

Congressional Township, No. 18 R. 4

SCALE:—Forty rods to an inch, or ten rods to a space, Congress Land, which is one mile square for a section.
Number of acres in this section, according to the United States Survey.....



20



MONTGOMERY COUNTY, INDIANA, 191

Assessor's Plat-Book for

Union

Township, No. 18

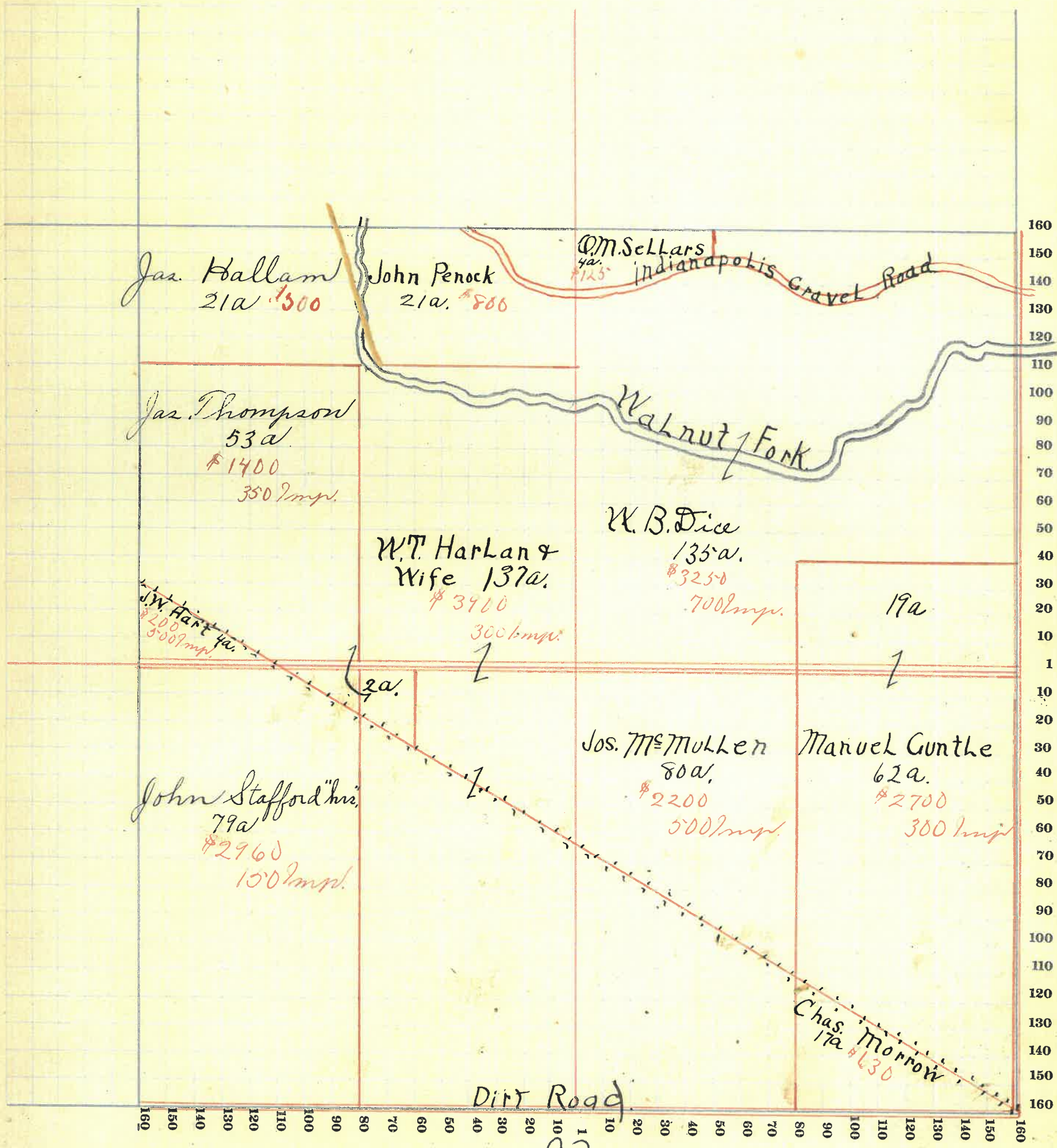
Viquesney Printing Co., Terre Haute, Ind.

NAMES OF OWNERS	Number on Plat	DESCRIPTION	Section	Township	Range	Acres	Hundredths	Value of Lands	Value of Improvements	Value of Lands and Improvements
Hallam Jas.		Pk. N.W. 1/4	11	18	4	21		500		500
Penock John		Pk. N.W. 1/4	11	18	4	21		800		800
Thompson Jas.		Pk. N.W. 1/4	11	18	4	55		1400	350	1750
Hart J.W.		Pk. N.W. 1/4	11	18	4	4		200	500	700
W.T. Harlan & Wife		Pk. W. 1/2	11	18	4	137		3900	300	4200
Stafford John "Jr."		Pk. S.W. 1/4	11	18	4	79		2960	150	3110
Sellers O.M.		Pk. N.E. 1/4	11	18	4	4		125		125
Dice W.B.		Pk. N.E. 1/4	11	18	4	135		3250	700	3950
McMullen Jos.		Pk. S.E. 1/4	11	18	4	80		2200	500	2700
Guntle Manuel		Pk. E. 1/2	11	18	4	81		2700	300	3000
Morrow Chas.		Pk. S.E. 1/4	11	18	4	17		630		630

SECTION NO. 11

Congressional Township, No. 18 R. 4

SCALE:—Forty rods to an inch, or ten rods to a space, Congress Land, which is one mile square for a section. Number of acres in this section, according to the United States Survey



22



MONTGOMERY COUNTY, INDIANA, 191

Assessor's Plat-Book for Union Township, No. 18

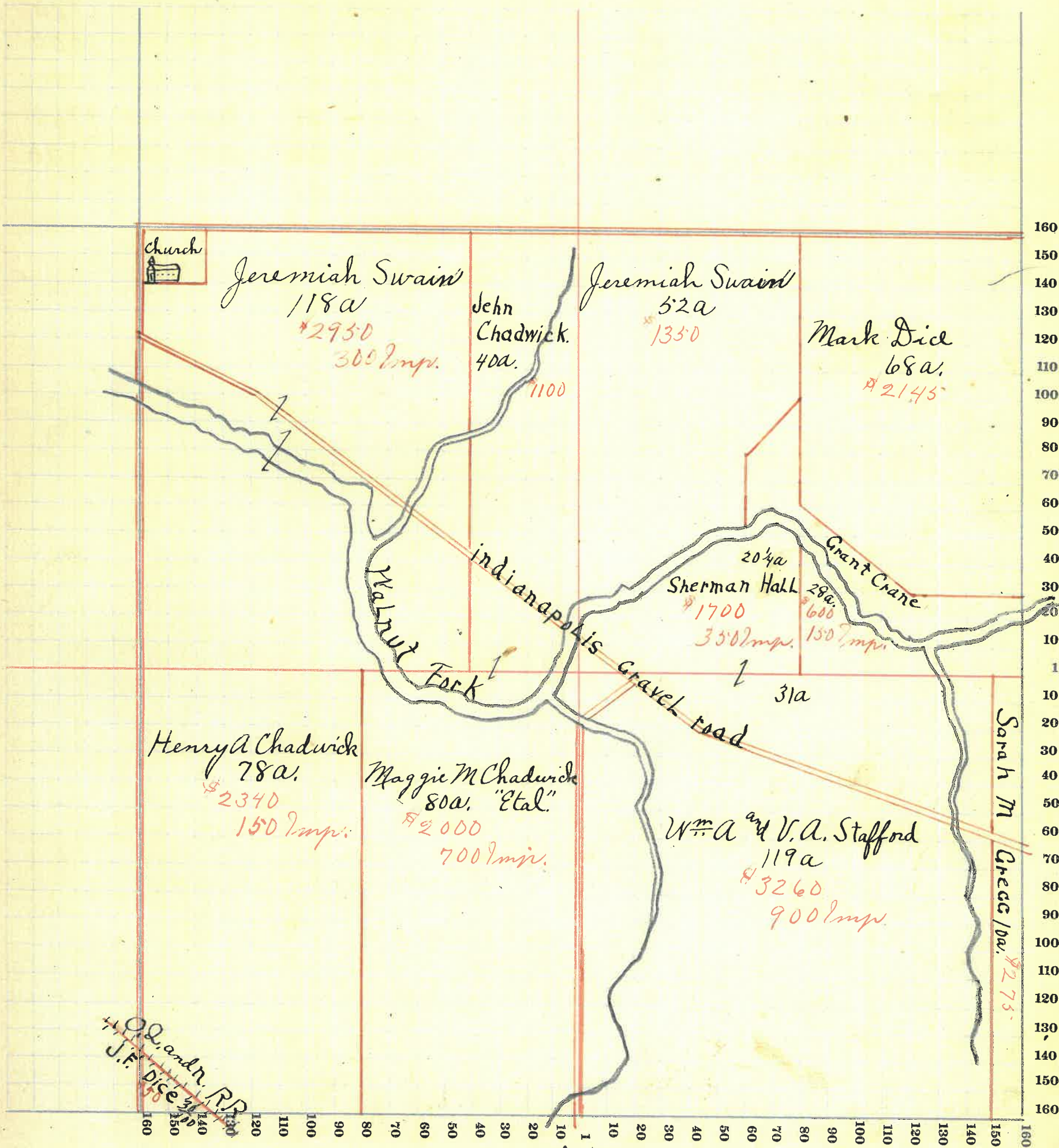
Viqueency Printing Co., Terre Haute, Ind.

NAMES OF OWNERS	Number on Plat	DESCRIPTION	Section	Township	Range	Acres	Hundredths	Value of Lands	Value of Improvements	Value of Lands and Improvements
Swain Jeremiah		P.N. N. $\frac{1}{2}$	12	18	4	170		4300	300	4600
Chadwick Jehn		P.N. N.W. $\frac{1}{4}$	12	18	4	40		1100		1100
Dice Mark		P.N. N.E. $\frac{1}{4}$	12	18	4	68		2145		2145
Crane Grant		P.N. N.E. $\frac{1}{4}$	12	18	4	28		600	150	750
Hall Sherman		P.N. E. $\frac{1}{2}$	12	18	4	51	25	1700	350	2050
Chadwick Henry A.		P.N. S.W. $\frac{1}{4}$	12	18	4	78		2340	150	2490
Dice J. F.		P.N. S.W. $\frac{1}{4}$	12	18	4		30	50		50
Chadwick Maggie M. et al		P.N. S.W. $\frac{1}{4}$	12	18	4	80		2000	700	2700
Stafford Wm d & Va.		P.N. S.E. $\frac{1}{4}$	12	18	4	119		3260	900	4160
Gregg Sarah M.		P.N. S.E. $\frac{1}{4}$	12	18	4	10		275		275

SECTION NO. 12

Congressional Township, No. 18 R. 4

SCALE:—Forty rods to an inch, or ten rods to a space, Congress Land, which is one mile square for a section. Number of acres in this section, according to the United States Survey



24



MONTGOMERY COUNTY, INDIANA, 191

Assessor's Plat-Book for

Union

Township, No. 18

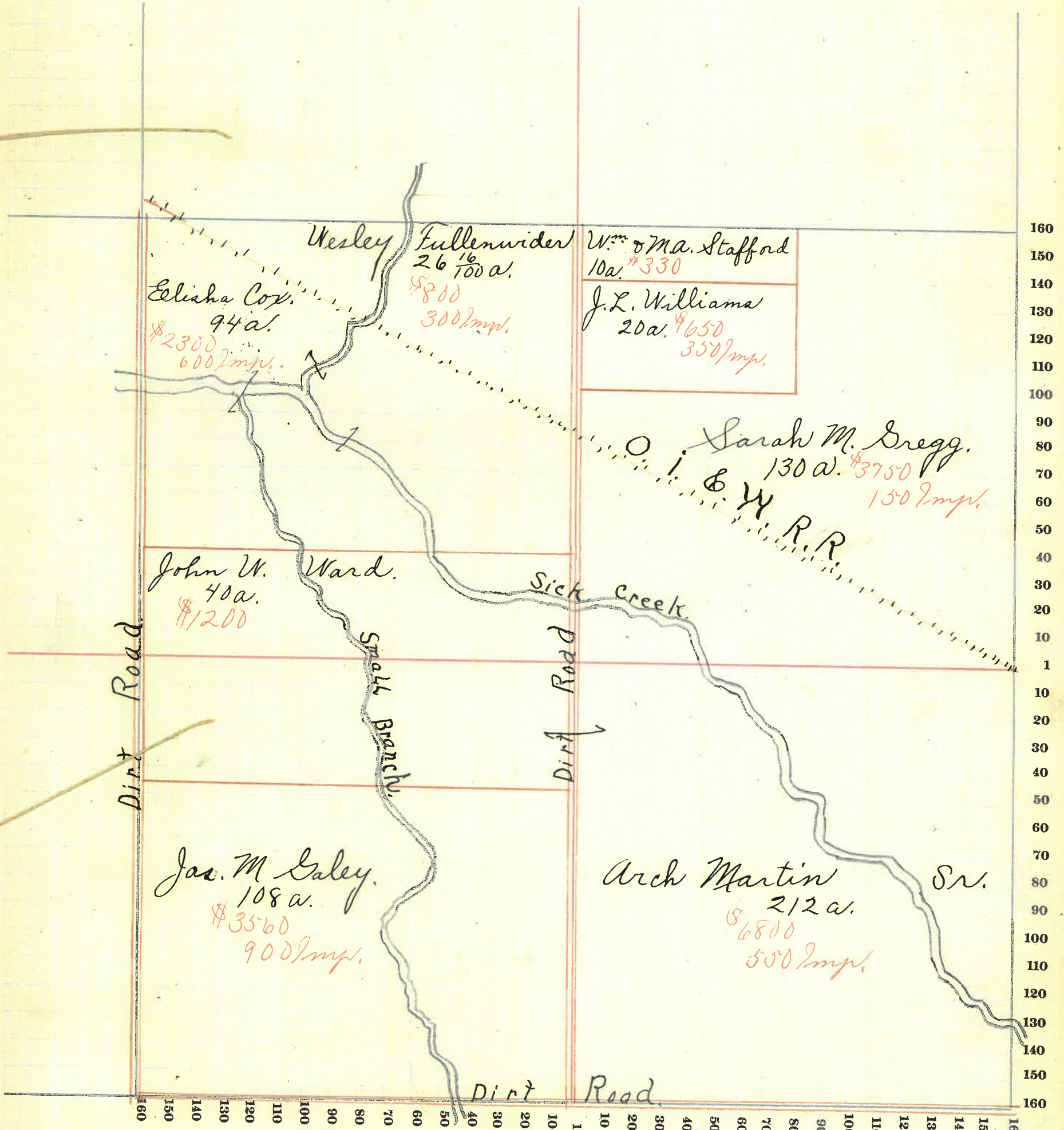
Viquesney Printing Co., Terre Haute, Ind.

NAMES OF OWNERS	Number on Plat	DESCRIPTION	Section	Township	Range	Acres	Hundredths	Value of Lands	Value of Improvements	Value of Lands and Improvements
Fullenwider Wesley		Pk. N. W. $\frac{1}{4}$	13	18	4	26	16	800	300	1100
Cox Elisha		Pk. N. W. $\frac{1}{4}$	13	18	4	94		2300	600	2900
Ward John W.		Pk. N. W. $\frac{1}{4}$	13	18	4	40		1200		1200
Stafford W ^{sr} M. A.		Pk. N. E. $\frac{1}{4}$	13	18	4	10		330		330
Williams J. L.		Pk. N. E. $\frac{1}{4}$	13	18	4	20		650	350	1000
Gregg Sarah M.		Pk. N. E. $\frac{1}{4}$	13	18	4	130		3750	150	3900
Galey Jas. M.		Pk. S. W. $\frac{1}{4}$	13	18	4	108		3560	900	4460
Martin Arch Sr.		Pk. S $\frac{1}{2}$	13	18	4	212		6800	550	7350

SECTION NO. 13

Congressional Township, No. 18 R. 4

SCALE:—Forty rods to an inch, or ten rods to a space, Congress Land, which is one mile square for a section. Number of acres in this section, according to the United States Survey



26



MONTGOMERY COUNTY, INDIANA, 191

Assessor's Plat-Book for Union Township, No. 18


Viquesney Printing Co., Terre Haute, Ind.

NAMES OF OWNERS	Number on Plat	DESCRIPTION	Section	Township	Range	Acres	Hundredths	Value of Lands	Value of Improve-ments	Value of Lands and Improve-ments
McMurry		Pk. N. W. $\frac{1}{4}$	14	18	4	80		3200	150	3350
Chadwick Henry		Pk. N. W. $\frac{1}{4}$	14	18	4	40		1500		1500
Sellers Ruth		Pk. N. $\frac{1}{2}$	14	18	4	53		2000		2000
Morrow Chas.		Pk. N. E. $\frac{1}{4}$	14	18	4	120		4500	700	5200
Vanscoyoc J. L. & D. A.		Pk. S. W. $\frac{1}{4}$	14	18	4	80		2665	250	2915
Evans J. J.		Pk. S. W. $\frac{1}{4}$	14	18	4	80		3400	400	3800
Morrow Mary		Pk. S. E. $\frac{1}{4}$	14	18	4	100		3550	200	3750
Galey W ^m . S.		Pk. S. E. $\frac{1}{4}$	14	18	4	86		3225	500	3725

SECTION NO. 14

Congressional Township, No. 18 R. 4

SCALE:—Forty rods to an inch, or ten rods to a space, Congress Land, which is one mile square for a section.
Number of acres in this section, according to the United States Survey



28



MONTGOMERY COUNTY, INDIANA, 191

Assessor's Plat-Book for Union Township, No. 18

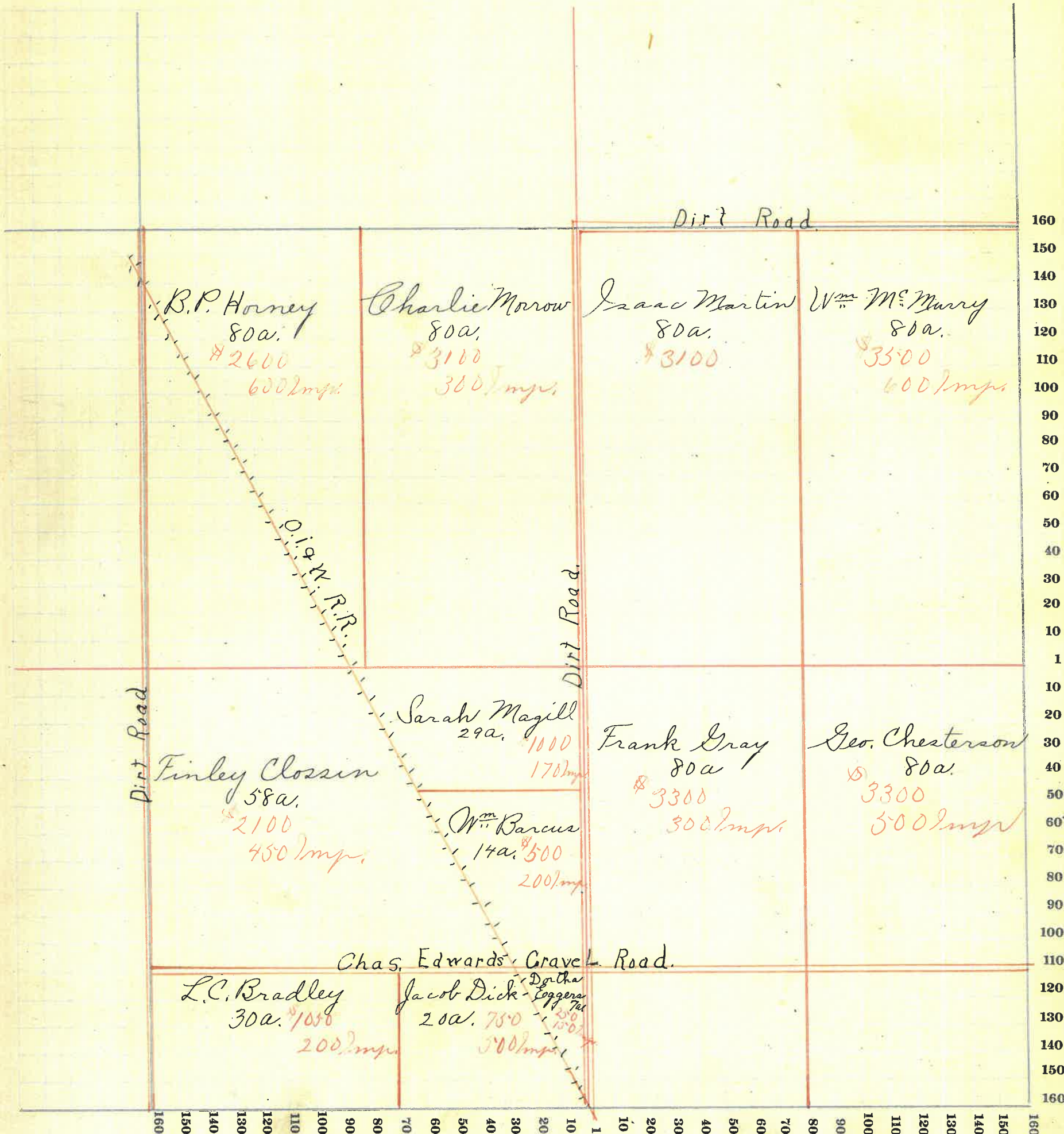
Viquesney Printing Co., Terre Haute, Ind.

NAMES OF OWNERS	Number on Plat	DESCRIPTION	Section	Township	Range	Acres	Hundredths	Value of Lands	Value of Improvements	Value of Lands and Improvements
Horney B.P.		Pk. N.W. 1/4	15	18	4	80		2600	600	3200
Morrow Charlie		Pk. N.W. 1/4	15	18	4	80		3100	300	3400
Martin Isaac		Pk. N.E. 1/4	15	18	4	80		3100		3100
McMurry Wm. C.		Pk. N.E. 1/4	15	18	4	80		3500	600	4100
Clossin Finley		Pk. S.W. 1/4	15	18	4	58		2100	450	2550
Bradley L. C.		Pk. S.W. 1/4	15	18	4	30		1050	200	1250
Dick Jacob.		Pk. S.W. 1/4	15	18	4	20		750	500	1250
Magill Sarah		Pk. S.W. 1/4	15	18	4	29		1000	170	1170
Barcus Wm.		Pk. S.W. 1/4	15	18	4	14		500	200	700
Eggers Dortha		Pk. S.W. 1/4	15	18	4	7		250	150	400
Gray Frank		Pk. S.E. 1/4	15	18	4	80		3300	300	3600
Chesterson Geo.		Pk. S.E. 1/4	15	18	4	80		3300	500	3800

SECTION NO. 15

Congressional Township, No. 18 R. 4

SCALE:—Forty rods to an inch, or ten rods to a space, Congress Land, which is one mile square for a section. Number of acres in this section, according to the United States Survey



30



MONTGOMERY COUNTY, INDIANA, 191

Assessor's Plat-Book for

Union

Township, No. 18

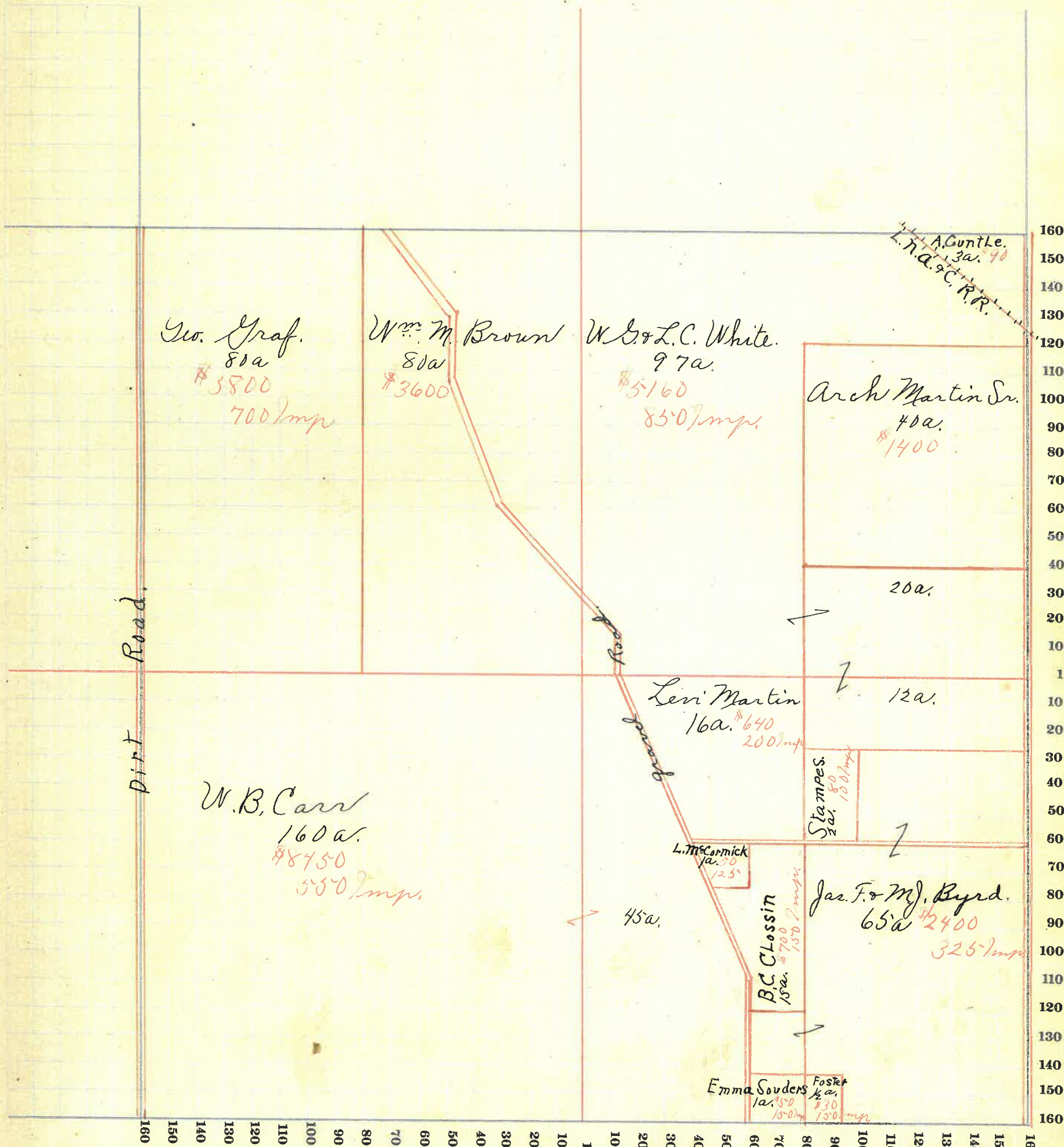
Viquesney Printing Co., Terre Haute, Ind.

NAMES OF OWNERS	Number on Plat	DESCRIPTION	Section	Township	Range	Acres	Hundredths	Value of Lands	Value of Improvements	Value of Lands and Improvements
Graf Geo.		Pr. N. W. $\frac{1}{4}$	16	18	4	80		3800	700	4500
Brown W. M.		Pr. N. W. $\frac{1}{4}$	16	18	4	80		3600		3600
White U. G. L. C.		Pr. N. E. $\frac{1}{4}$	16	18	4	129	50	5160	850	6010
Guntle A.		Pr. N. E. $\frac{1}{4}$	16	18	4	3		90		90
Martin Arch. Sr.		Pr. N. E. $\frac{1}{4}$	16	18	4	40		1400		1400
Carr W. B.		Pr. S. W. $\frac{1}{4}$	16	18	4	205		8450	550	9000
Martin Levi		Pr. S. E. $\frac{1}{4}$	16	18	4	16		640	200	840
Stampes		Pr. S. E. $\frac{1}{4}$	16	18	4	2		80	100	180
McCormick L.		Pr. S. E. $\frac{1}{4}$	16	18	4	1		50	125	175
Clossin B. C.		Pr. S. E. $\frac{1}{4}$	16	18	4	15		700	150	850
Souders Emma		Pr. S. E. $\frac{1}{4}$	16	18	4	1		50	150	200
Foster		Pr. S. E. $\frac{1}{4}$	16	18	4		50	30	150	180
Byrd Jas. F. & M. J.		Pr. S. E. $\frac{1}{4}$	16	18	4	165	50	2400	325	2725

SECTION NO. 16

Congressional Township, No. 18 R. 4

SCALE:—Forty rods to an inch, or ten rods to a space, Congress Land, which is one mile square for a section.
Number of acres in this section, according to the United States Survey



Geo. Graf.
80a
\$3800
700/imp

Wm. M. Brown
80a
\$3600

W. G. & L. C. White.
97a.
\$5160
830/imp

Arch Martin Sr.
40a.
\$1400

20a.

Levi Martin
16a. \$640
200/imp

12a.

W. B. Carr
160a.
\$8750
550/imp

Stamps.
3a. \$80
100/imp

L. McCormick
Ja. 70
125

45a.

Jas. F. & Mj. Byrd.
65a. \$2400
325/imp

B. C. Clossin
15a. \$700
150/imp

Emma Souders
1a. \$50
150/imp

Foster
1/2a.
\$30
150/imp



MONTGOMERY COUNTY, INDIANA, 191

Assessor's Plat-Book for Union Township, No. 18


Viquesney Printing Co., Terre Haute, Ind.

NAMES OF OWNERS	Number on Plat	DESCRIPTION	Section	Township	Range	Acres	Hundredths	Value of Lands	Value of Improvements	Value of Lands and Improvements
Widener Doris & C.A.		Pk. N. 1/2	17	18	4	240	12000	1250	13250	
Wilhite Rollo		Pk. N.E. 1/4	17	18	4	80	2400		2400	
Gray Amelia "Etal"		Pk. S.W. 1/4	17	18	4	80	2880	150	3030	
McCullough C.N.		Pk. S.W. 1/4	17	18	4	80	3200	200	3400	
Given W. M.		Pk. S.E. 1/4	17	18	4	80	3100	350	3450	
Given Andrew		Pk. S.E. 1/4	17	18	4	80	2600	450	3050	

SECTION NO. 17

Congressional Township, No. 18 R. 4

SCALE:—Forty rods to an inch, or ten rods to a space, Congress Land, which is one mile square for a section.
Number of acres in this section, according to the United States Survey.....



34



MONTGOMERY COUNTY, INDIANA, 191

Assessor's Plat-Book for Union Township, No. 18

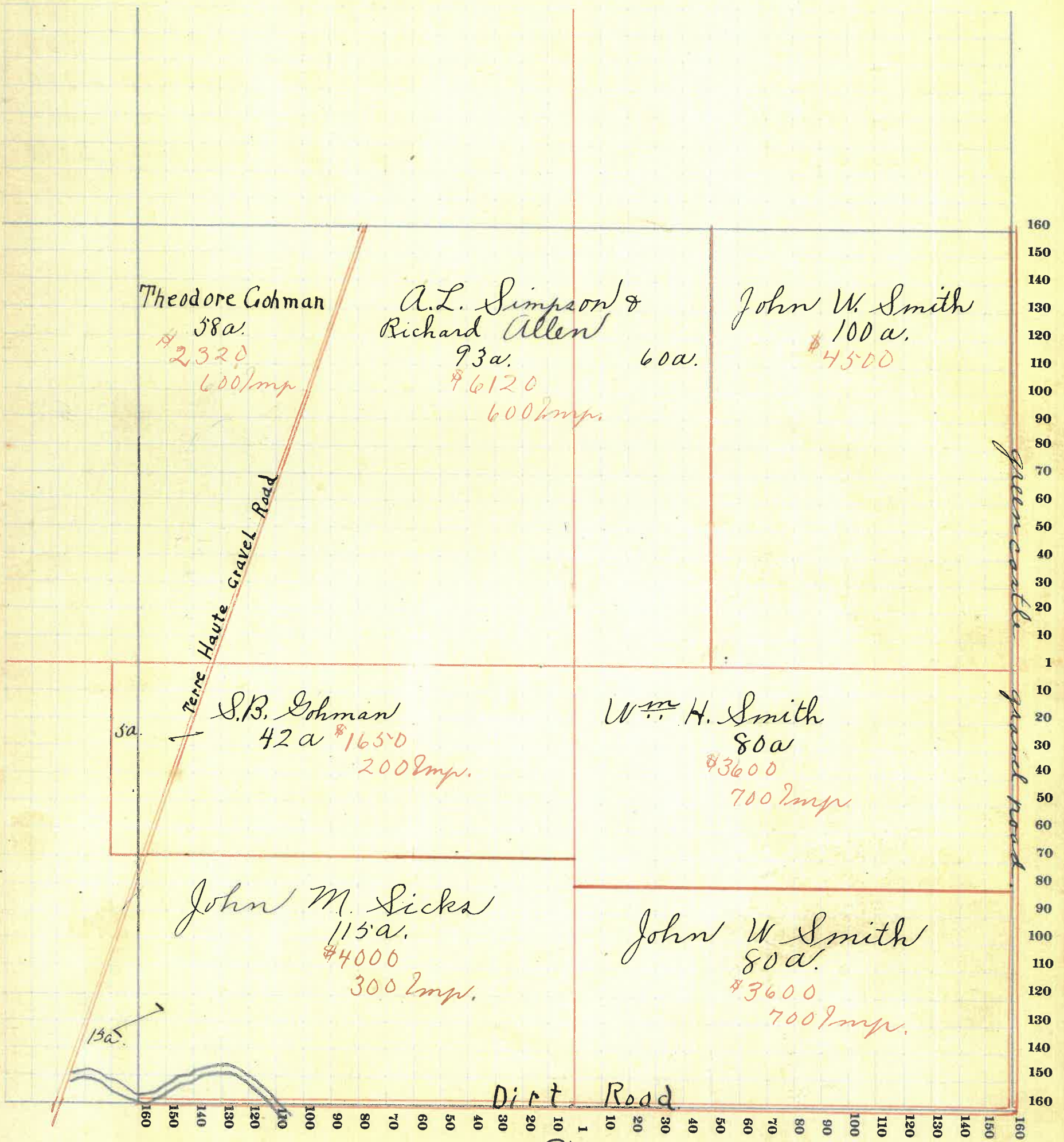
Viguesney Printing Co., Terre Haute, Ind.

NAMES OF OWNERS	Number on Plat	DESCRIPTION	Section	Township	Range	Acres	Hundredths	Value of Lands	Value of Improvements	Value of Lands and Improvements
Gohman Theodore		Pr. N.W. $\frac{1}{4}$	18	18	4	5.8		2320	600	2920
A.L. Simpson & Richard Allen		Pr. N. $\frac{1}{2}$	18	18	4	153		6120	600	6720
Smith John W.		Pr. E. $\frac{1}{2}$	18	18	4	180		8100	700	8800
Smith W ^m H.		Pr. S. E. $\frac{1}{4}$	18	18	4	80		3600	700	4300
Gohman S. B.		Pr. S. W. $\frac{1}{4}$	18	18	4	47		1650	200	1850
Sicka John M.		Pr. S.W. $\frac{1}{4}$	18	18	4	115		4000	300	4300

SECTION NO. 18

Congressional Township, No. 18 R. 4

SCALE:—Forty rods to an inch, or ten rods to a space, Congress Land, which is one mile square for a section. Number of acres in this section, according to the United States Survey



Dirt Road

36



MONTGOMERY COUNTY, INDIANA, 191

Assessor's Plat-Book for Union Township, No. 18

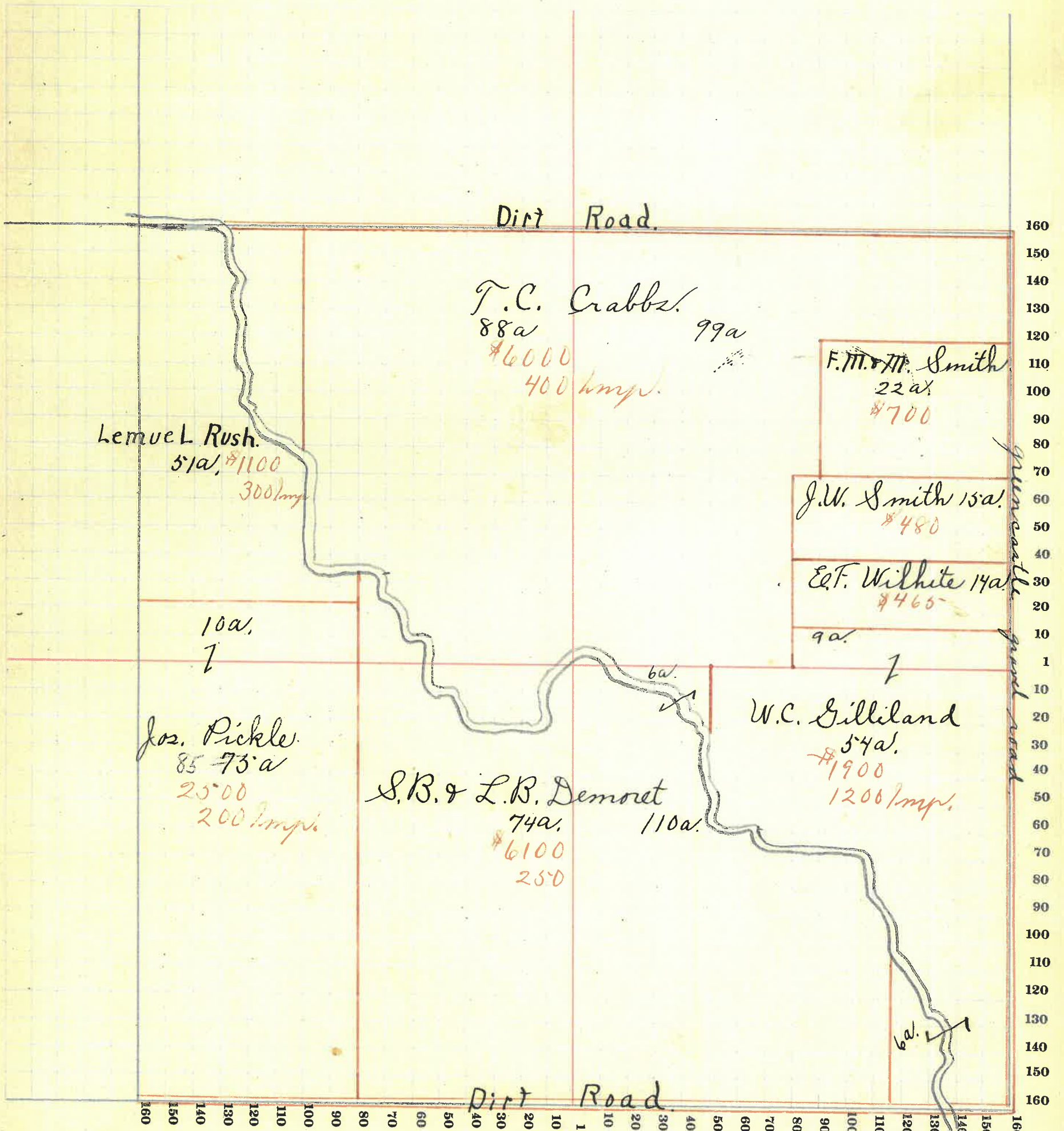
Viquesney Printing Co., Terre Haute, Ind.

NAMES OF OWNERS	Number on Plat	DESCRIPTION	Section	Township	Range	Acres	Hundredths	Value of Lands	Value of Improvements	Value of Lands and Improvements
Rush Lemuel		Pk. N.W. 1/4	19	18	4	51		1100	300	1400
Crabb T.C.		Pk. N. 1/2	19	18	4	187		6000	400	6400
Smith F.M. & M.		Pk. N.E. 1/4	19	18	4	22		700		700
Smith J.W.		Pk. N.E. 1/4	19	18	4	13		480		480
Wilhite E.F.		Pk. N.E. 1/4	19	18	4	14		465		460
Pickle Jos.		Pk. S.W. 1/4	19	18	4	85		2500	200	2700
Demoret S.B. & L.B.		Pk. S. 1/2	19	18	4	190		6100	250	6350
Gilliland W.C.		Pk. S.E. 1/4	19	18	4	69		1900	1200	3100

SECTION NO. 19

Congressional Township, No. 18 R. 4

SCALE:—Forty rods to an inch, or ten rods to a space, Congress Land, which is one mile square for a section.
Number of acres in this section, according to the United States Survey.....



38



MONTGOMERY COUNTY, INDIANA, 191

Assessor's Plat-Book for Union Township, No. 18

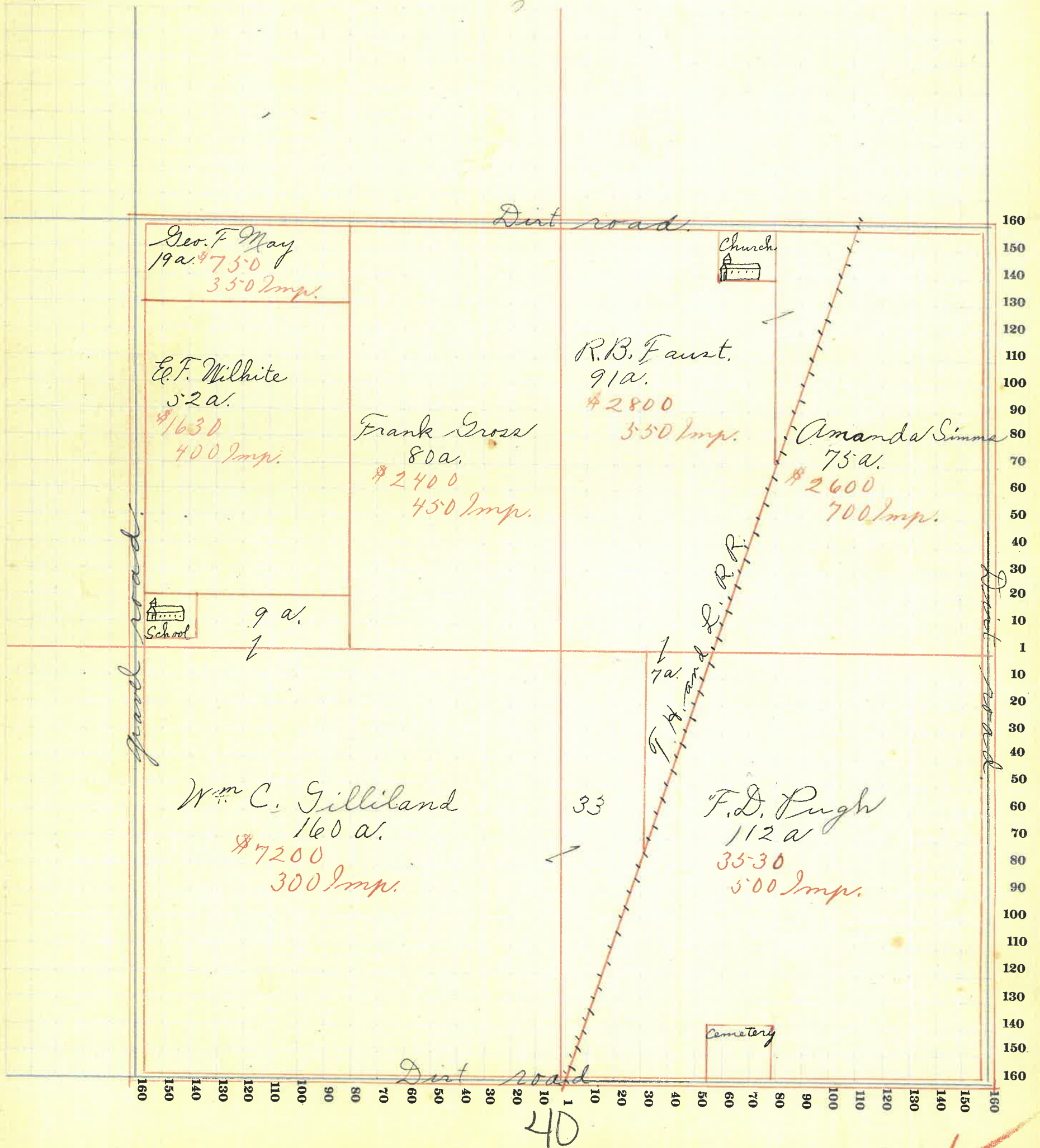
Viquesney Printing Co., Terre Haute, Ind.

NAMES OF OWNERS	Number on Plat	DESCRIPTION	Section	Township	Range	Acres	Hundredths	Value of Lands	Value of Improvements	Value of Lands and Improvements
May Geo. F.		Pk. N.W. $\frac{1}{4}$	20	18	4	19	750	350	1100	
Wilhite E. F.		Pk. N.W. $\frac{1}{4}$	20	18	4	52	1630	400	2030	
Gross Frank		Pk. N.W. $\frac{1}{4}$	20	18	4	80	2400	450	2850	
Faust R. B.		Pk. N.E. $\frac{1}{4}$	20	18	4	98	2800	550	3350	
Simms Amanda		Pk. N.E. $\frac{1}{4}$	20	18	4	75	2600	700	3300	
Gilliland W. M. C.		Pk. S $\frac{1}{2}$	20	18	4	202	7200	300	7500	
Rugh F. D.		Pk. S.E. $\frac{1}{4}$	20	18	4	112	3530	500	4030	

SECTION NO. 20

Congressional Township, No. 18 R. 4.

SCALE:—Forty rods to an inch, or ten rods to a space, Congress Land, which is one mile square for a section.
Number of acres in this section, according to the United States Survey



MONTGOMERY COUNTY, INDIANA, 191

Assessor's Plat-Book for Union Township, No. 18

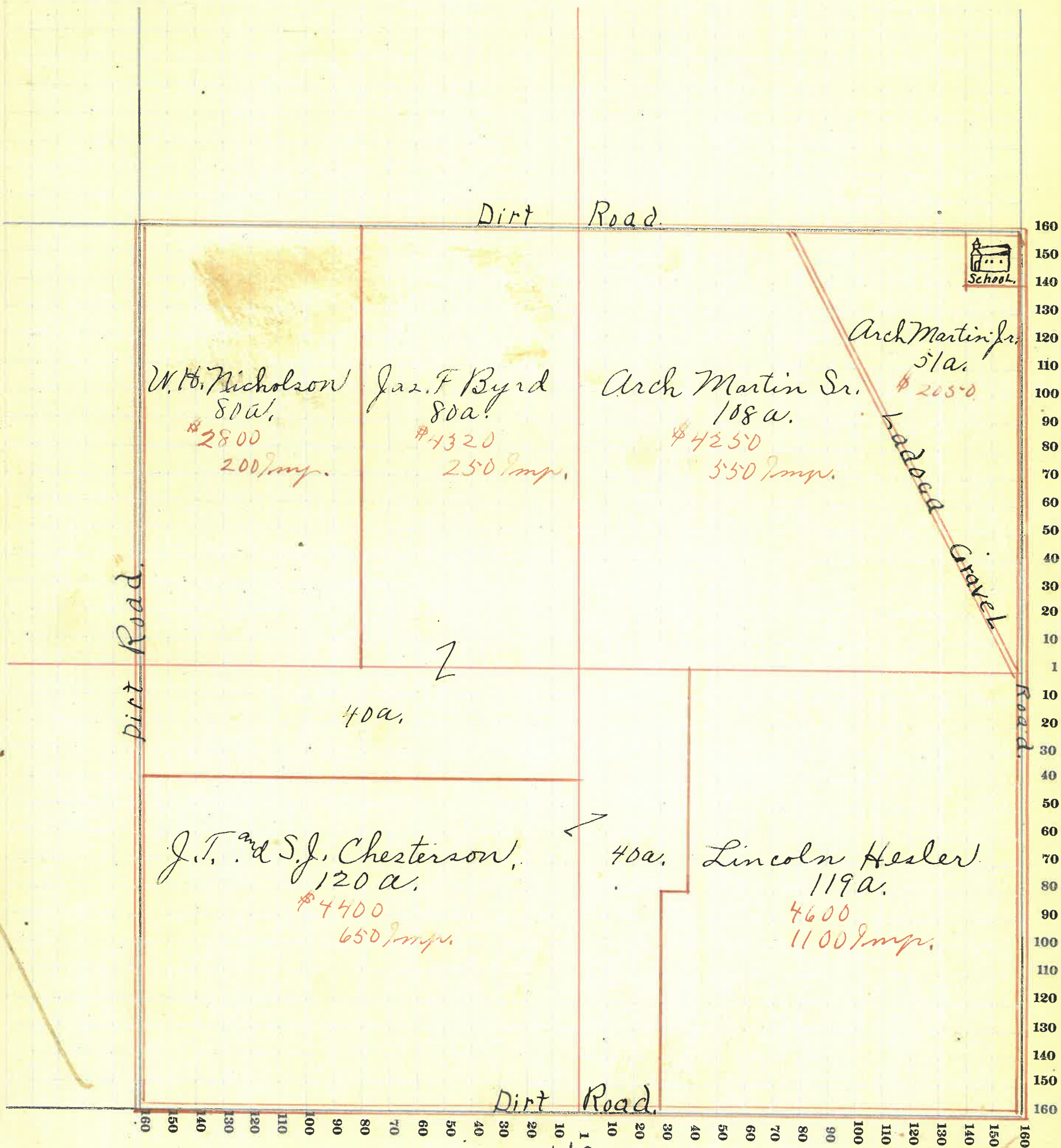
Viquesney Printing Co., Terre Haute, Ind.

NAMES OF OWNERS	Number on Plat	DESCRIPTION	Section	Township	Range	Acres	Hundredths	Value of Lands	Value of Improvements	Value of Lands and Improvements
Nicholson W. H.		Pk. N.W. $\frac{1}{4}$	21	18	4	80	2800	200	3000	
Byrd Jas. F.		Pk. N.W. $\frac{1}{4}$	21	18	4	120	4320	250	4570	
Martin Arch Sr.		Pk. N.E. $\frac{1}{4}$	21	18	4	108	4250	550	4800	
Martin Arch Jr.		Pk. N.E. $\frac{1}{4}$	21	18	4	51	2050		2050	
Chesterson J. T. & S. J.		Pk. S.W. $\frac{1}{4}$	21	18	4	160	4400	650	5050	
Healer Lincoln		Pk. S.E. $\frac{1}{4}$	21	18	4	119	4600	1100	5700	

SECTION NO. 21

Congressional Township, No. 18 R. 4

SCALE:—Forty rods to an inch, or ten rods to a space, Congress Land, which is one mile square for a section.
Number of acres in this section, according to the United States Survey.....



MONTGOMERY COUNTY, INDIANA, 191

Assessor's Plat-Book for

Union

Township, No.

18

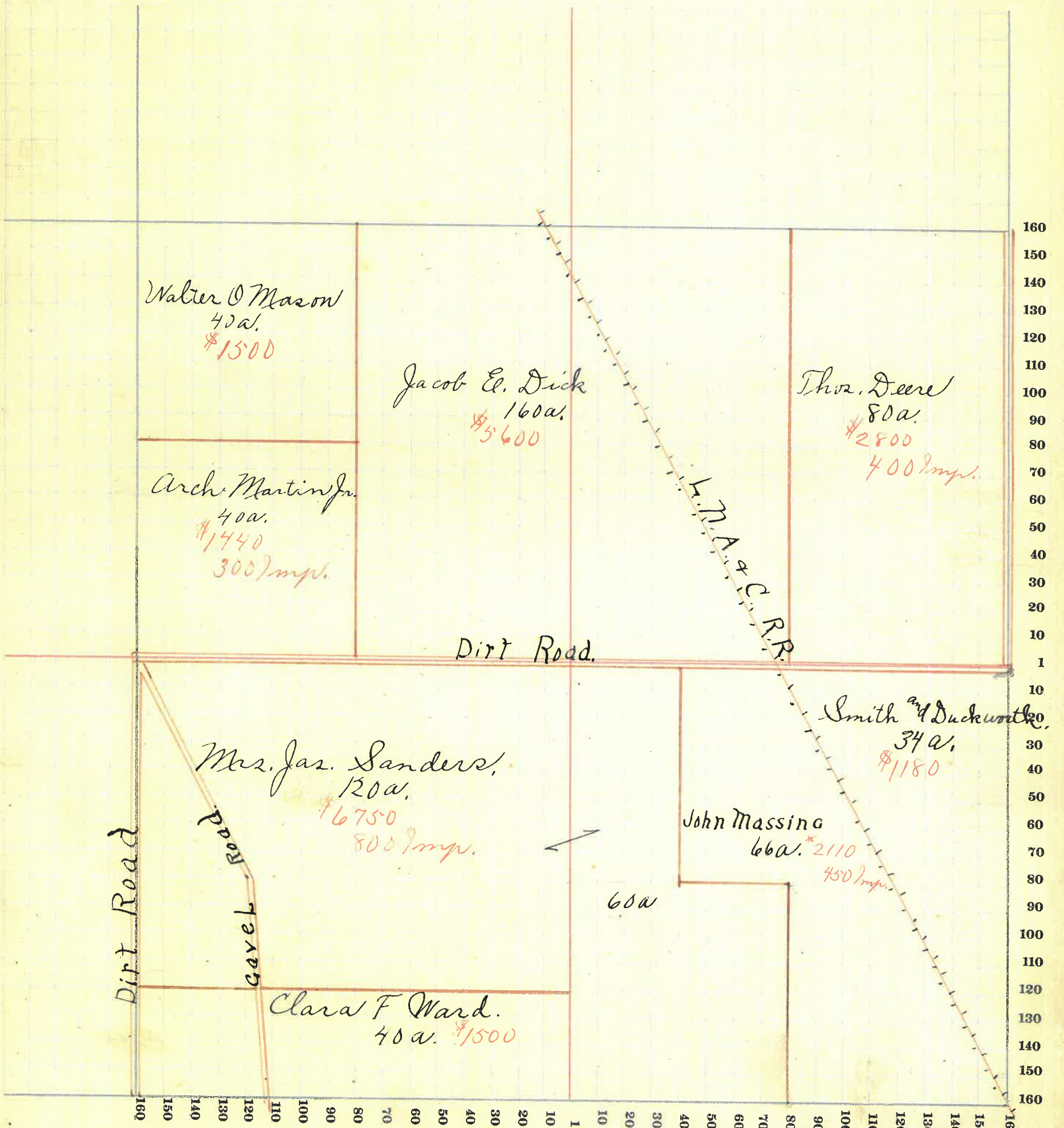
Viquesney Printing Co., Terre Haute, Ind.

NAMES OF OWNERS	Number on Plat	DESCRIPTION	Section	Township	Range	Acres	Hundredths	Value of Lands	Value of Improvements	Value of Lands and Improvements
Mason Walter Q.		Pk. N.W. 1/4	22	18	4	40		1500	150	1650
Martin Arch Jr.		Pk. N.W. 1/4	22	18	4	40		1440	300	1740
Dick Jacob E.		Pk. N.W. & 1/2 E. 1/4	22	18	4	160		5600		5600
Deere Thos.		Pk. N.E. 1/4	22	18	4	80		2800	400	3200
Sanders Mrs. Jas.		Pk. S.W. 1/4	22	18	4	180		6750	800	7550
Ward Clara F.		Pk. S.W. 1/4	22	18	4	40		1500		1500
Massing John		Pk. S.E. 1/4	22	18	4	66		2110	450	2560
Smith & Duckworth		Pk. S.E. 1/4	22	18	4	34		1180		1180


SECTION NO. 22

Congressional Township, No. 18 R. 14

SCALE:—Forty rods to an inch, or ten rods to a space, Congress Land, which is one mile square for a section.
Number of acres in this section, according to the United States Survey



44



MONTGOMERY COUNTY, INDIANA, 191

Assessor's Plat-Book for

Union

Township, No.

18


Viquesney Printing Co., Terre Haute, Ind.

NAMES OF OWNERS	Number on Plat	DESCRIPTION	Section	Township	Range	Acres	Hundredths	Value of Lands	Value of Improvements	Value of Lands and Improvements
Davidson Thos.		Pk. N.W. 1/4	23	18	4	40		1200	300	1500
Mullikin W. ^m		Pk. N.W. 1/4	23	18	4	120		3720	450	4170
Galey Jas. M.		Pk. N.E. 1/4	23	18	4	80		2700	150	2850
Galey LeRoy C.		Pk. N.E. 1/4	23	18	4	40		1350	500	1850
Bratton Herman		Pk. N.E. 1/4	23	18	4	39		1450	275	1725
Leillen Chas.		Pk. N.E. 1/4	23	18	4		50	25	250	275
Duckworth N.M.		Pk. S.W. 1/4	23	18	4	136		4480	225	4705
Ward Jos.		Pk. S. 1/2	23	18	4	80		2900	550	3450
Galey S.W. & W.B.		Pk. S.E. 1/4	23	18	4	80		3000	500	3500
Lauthers J.A.		Pk. S. 1/2	23	18	4	23		790	50	840


SECTION NO. 23

Congressional Township, No. 18 R. 4

SCALE:—Forty rods to an inch, or ten rods to a space, Congress Land, which is one mile square for a section.
Number of acres in this section, according to the United States Survey.....



46



MONTGOMERY COUNTY, INDIANA, 191

Assessor's Plat-Book for

Union

Township, No. 18

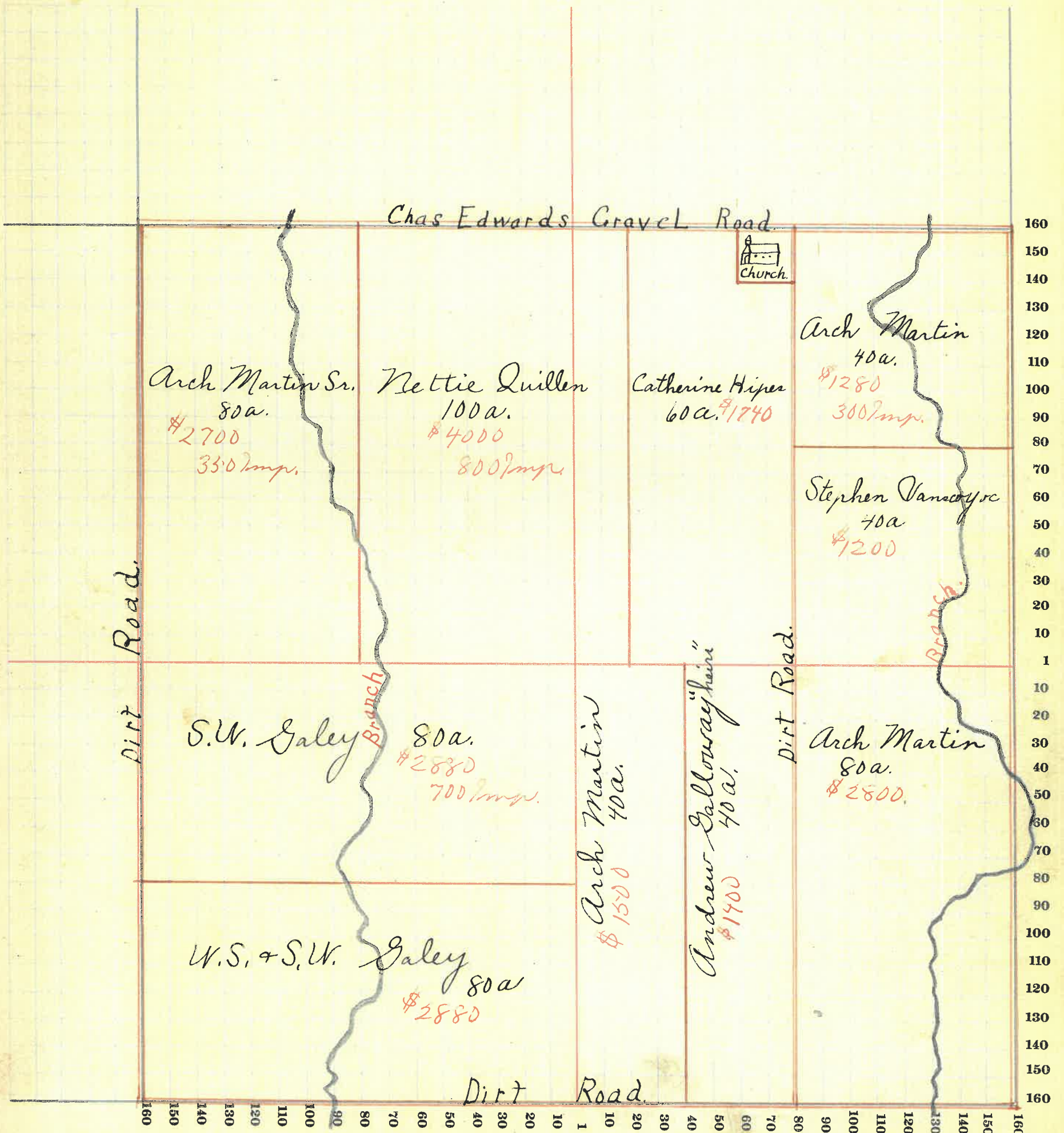
Viquesney Printing Co., Terre Haute, Ind.

NAMES OF OWNERS	Number on Plat	DESCRIPTION	Section	Township	Range	Acres	Hundredths	Value of Lands	Value of Improvements	Value of Lands and Improvements
Martin Arch Sr.		Pk. N.W. 1/4	24	18	4	80	2700	350	3050	
Zullen Nettie		Pk. N. 1/2	24	18	4	100	4000	800	4800	
Hipes Catherine		Pk. N.E. 1/4	24	18	4	60	1740		1740	
Martin Arch		Pk. N.E. 1/4	24	18	4	40	1280	300	1580	
Vanscoyoc Stephen		Pk. N.E. 1/4	24	18	4	40	1200		1200	
Galey S.W.		Pk. S.W. 1/4	24	18	4	80	2880	700	3580	
Galey W.S. & S.W.		Pk. S.W. 1/4	24	18	4	80	2880		2880	
Martin Arch		Pk. S.E. 1/4	24	18	4	40	1500		1500	
Andrew Galloway "Heirs"		Pk. S.E. 1/4	24	18	4	40	1400		1400	
Martin Arch		Pk. S.E. 1/4	24	18	4	80	2800		2800	

SECTION NO. 24

Congressional Township, No. 18 R. 4

SCALE:—Forty rods to an inch, or ten rods to a space, Congress Land, which is one mile square for a section. Number of acres in this section, according to the United States Survey.....



48



MONTGOMERY COUNTY, INDIANA, 191

Assessor's Plat-Book for Union Township, No. 18


Viguesny Printing Co., Terre Haute, Ind.

NAMES OF OWNERS	Number on Plat	DESCRIPTION	Section	Township	Range	Acres	Hundredths	Value of Lands	Value of Improvements	Value of Lands and Improvements
McDaniel Joseph		Pk. N. W. 1/4	25	18	4	80		3120	350	3470
Martin Abchu Sr.		Pk. N. W. 1/4	25	18	4	80		2800	250	3050
Smith Mary		Pk. N. E. 1/4	25	18	4	160		6400	800	7200
Burtner Wm.		Pk. S. W. 1/4	25	18	4	40		1540	250	1790
Wingert John M.		Pk. S. W. 1/4	25	18	4	80		3400	350	3750
Sanders Jas. A.		Pk. S. 1/2	25	18	4	172		7050	600	7650
Corn Asa.		Pk. S. E. 1/4	25	18	4	28		1200	1100	2300

SECTION NO. 25

Congressional Township, No. 18 R. 4

SCALE:—Forty rods to an inch, or ten rods to a space, Congress Land, which is one mile square for a section.
Number of acres in this section, according to the United States Survey



MONTGOMERY COUNTY, INDIANA, 191

Assessor's Plat-Book for Union Township, No. 18

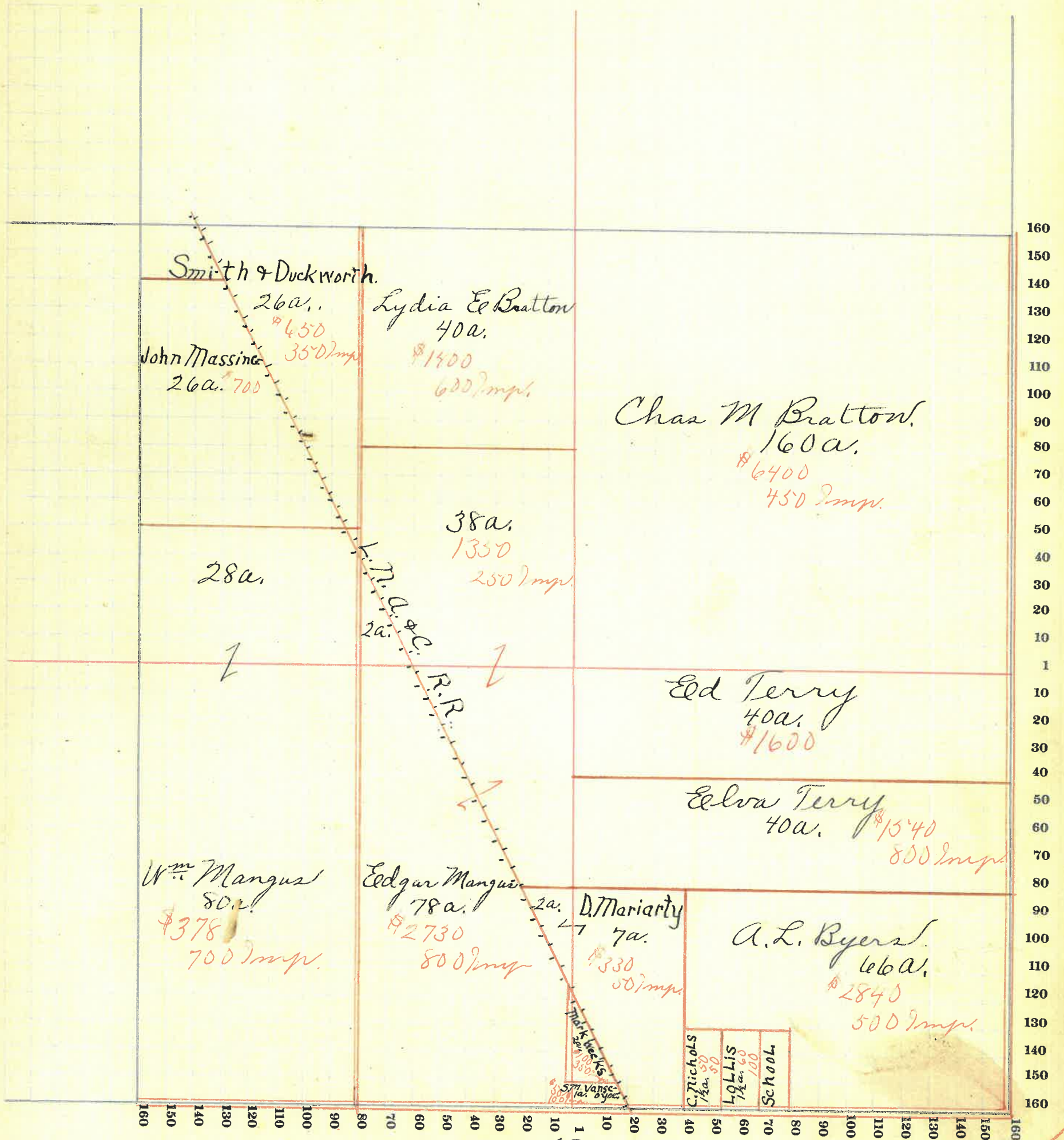
Viquesney Printing Co., Terre Haute, Ind.

NAMES OF OWNERS	Number on Plat	DESCRIPTION	Section	Township	Range	Acres	Hundredths	Value of Lands	Value of Improvements	Value of Lands and Improvements
Smith & Duckworth.		Pk. N.W. 1/4	26	18	4	26		650	350	1000
Massing John		Pk. N.W. 1/4	26	18	4	26		700		700
Bratton Lydia E.		Pk. N.W. 1/4	26	18	4	40		1400	600	2000
Bratton Chas M.		Pk. N.E. 1/4	26	18	4	160		6400	450	6850
Mangus W ^{III}		Pk. S.W. 1/4	26	18	4	108		3780	700	4480
Mangus Ed.		Pk. S.W. 1/4	26	18	4	118		4080	1050	5130
Terry Ed.		Pk. S.E. 1/4	26	18	4	40		1600		1600
Terry Elva		Pk. S.E. 1/4	26	18	4	40		1540	800	2340
Maharty D.		Pk. S.E. 1/4	26	18	4	9	55	330	50	380
Weeks Mark		Pk. S.E. 1/4	26	18	4	2		100	350	450
Vanscoyoc S.M.		Pk. S.E. 1/4	26	18	4	1		50	100	150
Byers A.L.		Pk. S.E. 1/4	26	18	4	66		2840	500	3340
Nichols C.		Pk. S.E. 1/4	26	18	4	1	50	50	50	100
Lollis		Pk. S.E. 1/4	26	18	4	1	50	60	100	160

SECTION NO. 26

Congressional Township, No. 18 R. 4

SCALE:—Forty rods to an inch, or ten rods to a space, Congress Land, which is one mile square for a section.
Number of acres in this section, according to the United States Survey



MONTGOMERY COUNTY, INDIANA, 191

Assessor's Plat-Book for

Union

Township, No. 18

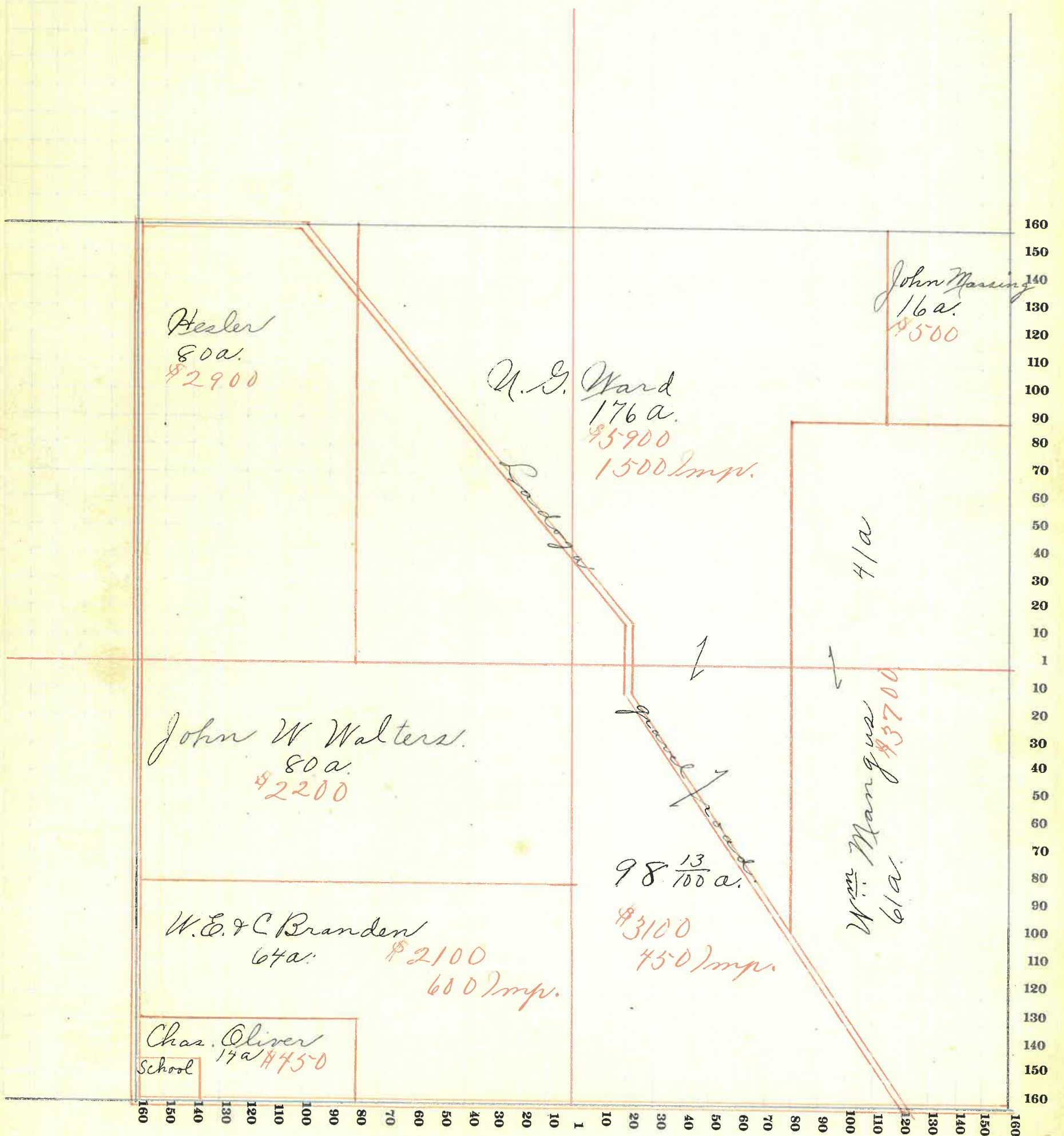
Viquesney Printing Co., Terre Haute, Ind.

NAMES OF OWNERS	Number on Plat	DESCRIPTION	Section	Township	Range	Acres	Hundredths	Value of Lands	Value of Improvements	Value of Lands and Improvements
Hesler		Pr. N. W. $\frac{1}{4}$	27	18	4	80		2900		2900
Ward U. G.		Pr. N. $\frac{1}{2}$ and S.E. $\frac{1}{4}$	27	18	4	274		7000	1950	10950
Massing John		Pr. N. E. $\frac{1}{4}$	27	18	4	16		500		500
Walters John W.		Pr. S. W. $\frac{1}{4}$	27	18	4	80		2200		2200
Branden C & W. E.		Pr. S. W. $\frac{1}{4}$	27	18	4	64		2100	600	2700
Oliver Chas.		Pr. S. W. $\frac{1}{4}$	27	18	4	14		450		450
Mangus W. M.		Pr. N.E. $\frac{1}{4}$ and S.E. $\frac{1}{4}$	27	18	4	102	59	3700		3700

SECTION NO. 27

Congressional Township, No. 18 R. 4

SCALE:—Forty rods to an inch, or ten rods to a space, Congress Land, which is one mile square for a section.
Number of acres in this section, according to the United States Survey.....



54



MONTGOMERY COUNTY, INDIANA, 191

Assessor's Plat-Book for

Union

Township, No. 18

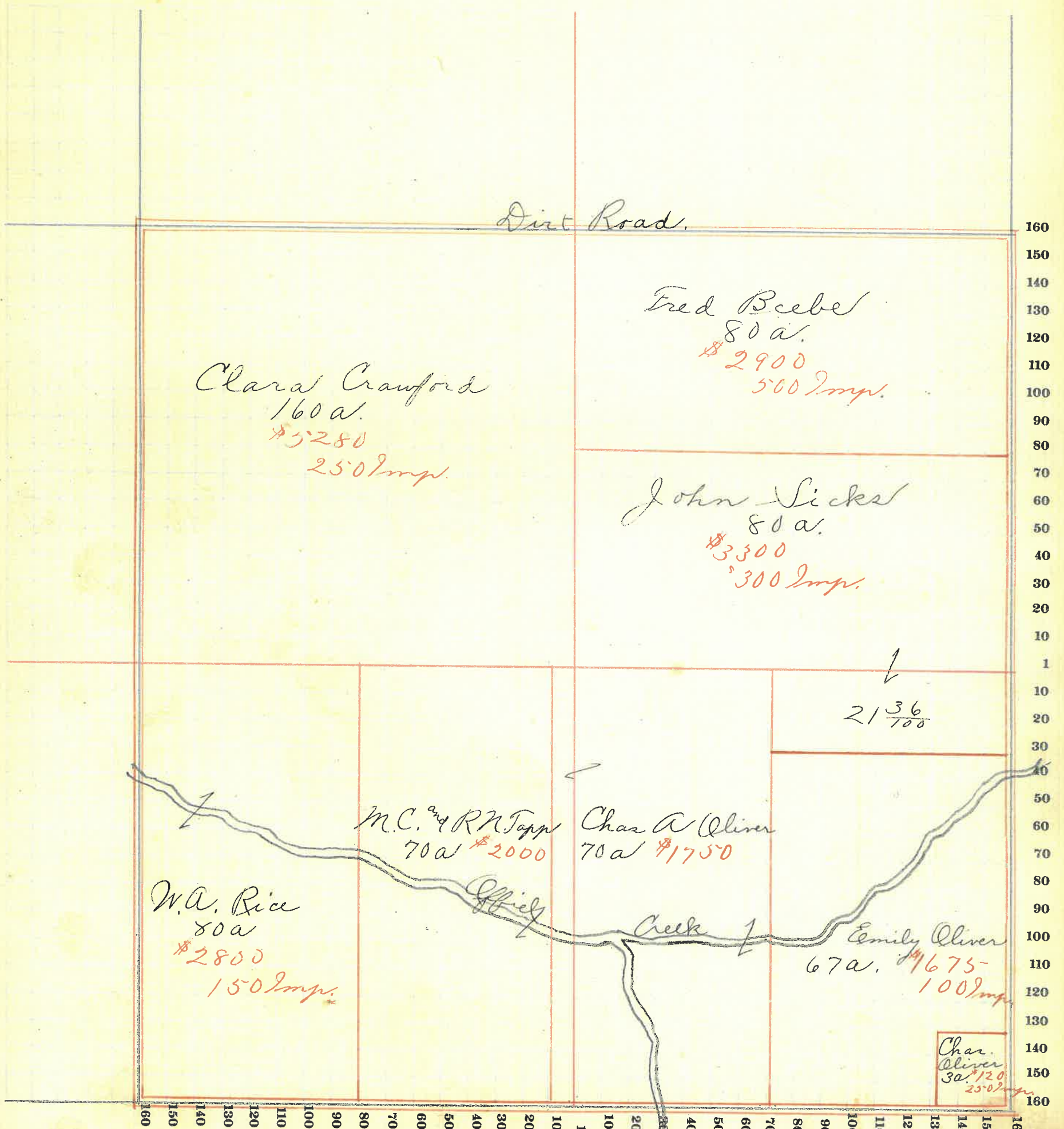
Viguesney Printing Co., Terre Haute, Ind.

NAMES OF OWNERS	Number on Plat	DESCRIPTION	Section	Township	Range	Acres	Hundredths	Value of Lands	Value of Improvements	Value of Lands and Improvements
Crawford Clara		Pk. N. W. $\frac{1}{4}$	28	18	4	160		5280	250	5530
Beebe Fred		Pk. N. E. $\frac{1}{4}$	28	18	4	80		2900	500	3400
Sicker John		Pk. N. E. $\frac{1}{4}$ & S. E. $\frac{1}{4}$	28	18	4	101	36	3300	300	3600
Rice W. A.		Pk. S. W. $\frac{1}{4}$	28	18	4	80		2800	150	2950
Tapp M. C. & R. N.		Pk. S. W. $\frac{1}{4}$	28	18	4	70		2000		2000
Oliver Chas. A.		Pk. S. E. $\frac{1}{4}$	28	18	4	70		1750		1750
Oliver " "		" " " "	28	18	4	3		120	250	370
Oliver Emily		Pk. S. E. $\frac{1}{4}$	28	18	4	67		1675	100	1775

SECTION NO. 28

Congressional Township, No. 18 R. 4

SCALE:—Forty rods to an inch, or ten rods to a space, Congress Land, which is one mile square for a section.
Number of acres in this section, according to the United States Survey.....



MONTGOMERY COUNTY, INDIANA, 191

Assessor's Plat-Book for

Union

Township, No. 18

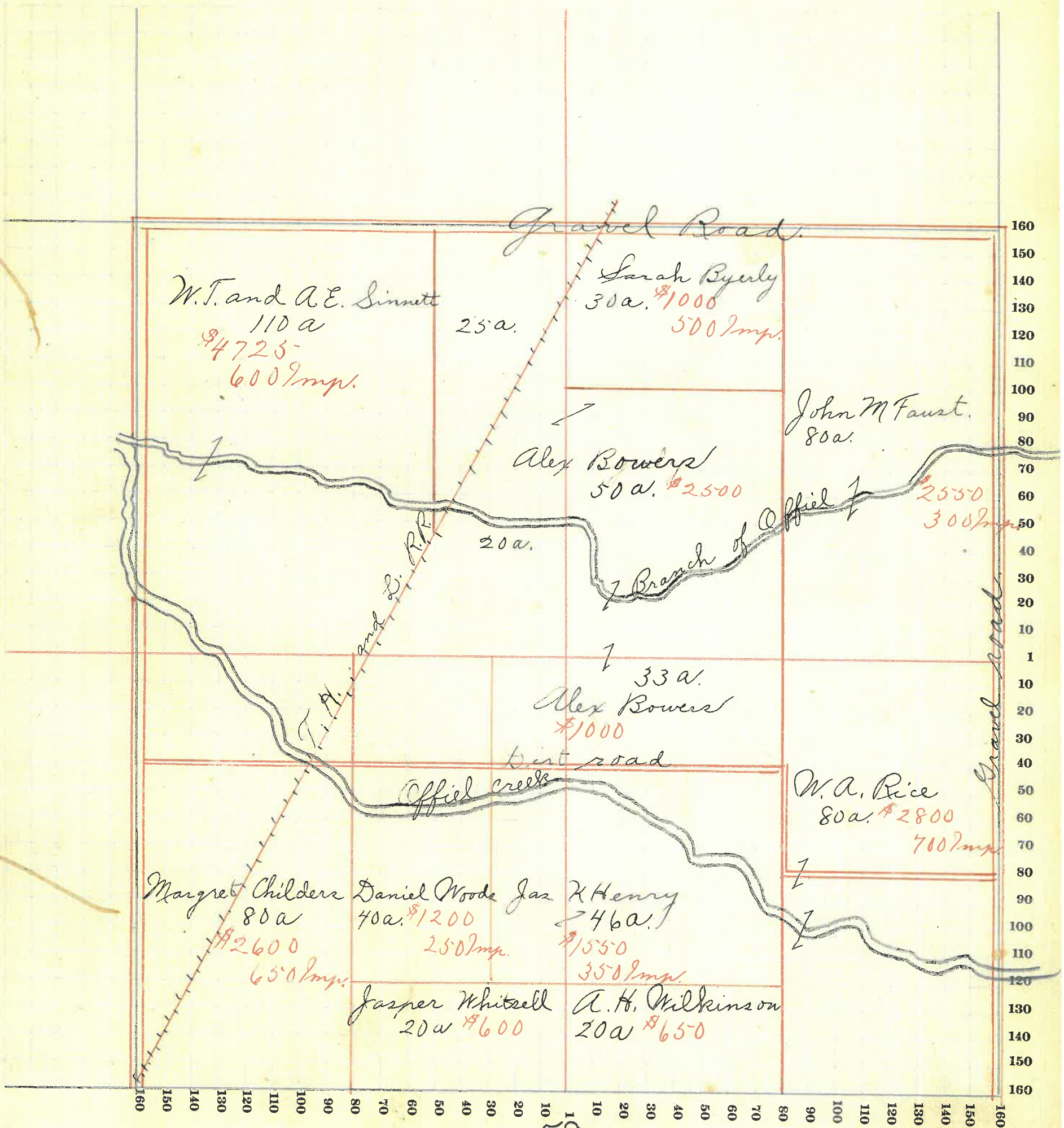
Viquesney Printing Co., Terre Haute, Ind.

NAMES OF OWNERS	Number on Plat	DESCRIPTION	Section	Township	Range	Acres	Hundredths	Value of Lands	Value of Improvements	Value of Lands and Improvements
Sinnett W. T. and A. E.		Pk. N. W. $\frac{1}{4}$	29	18	4	135		4725	600	5325
Byerly Sarah		Pk. N. E. $\frac{1}{4}$	29	18	4	30		1000	500	1500
Bowers Alex		Pk. N. $\frac{1}{2}$	29	18	4	103		3500		3500
Faust John M.		Pk. N. E. $\frac{1}{4}$	29	18	4	80		2550	300	2850
Childers Margret		Pk. S. W. $\frac{1}{4}$	29	18	4	80		2600	650	3250
Woods Daniel		Pk. S. W. $\frac{1}{4}$	29	18	4	40		1200	250	1450
Whitsell Jasper		Pk. S. W. $\frac{1}{4}$	29	18	4	20		600		600
Henry Jas. R.		Pk. S. $\frac{1}{2}$	29	18	4	46		1550	350	1900
Wilkinson A. H.		Pk. S. E. $\frac{1}{4}$	29	18	4	20		650		650
Rice W. A.		Pk. S. E. $\frac{1}{4}$	29	18	4	80		2800	700	3500

SECTION NO. 29

Congressional Township, No. 18 R. 4.

SCALE:—Forty rods to an inch, or ten rods to a space, Congress Land, which is one mile square for a section.
Number of acres in this section, according to the United States Survey.....



58



MONTGOMERY COUNTY, INDIANA, 191

Assessor's Plat-Book for Union Township, No. 18

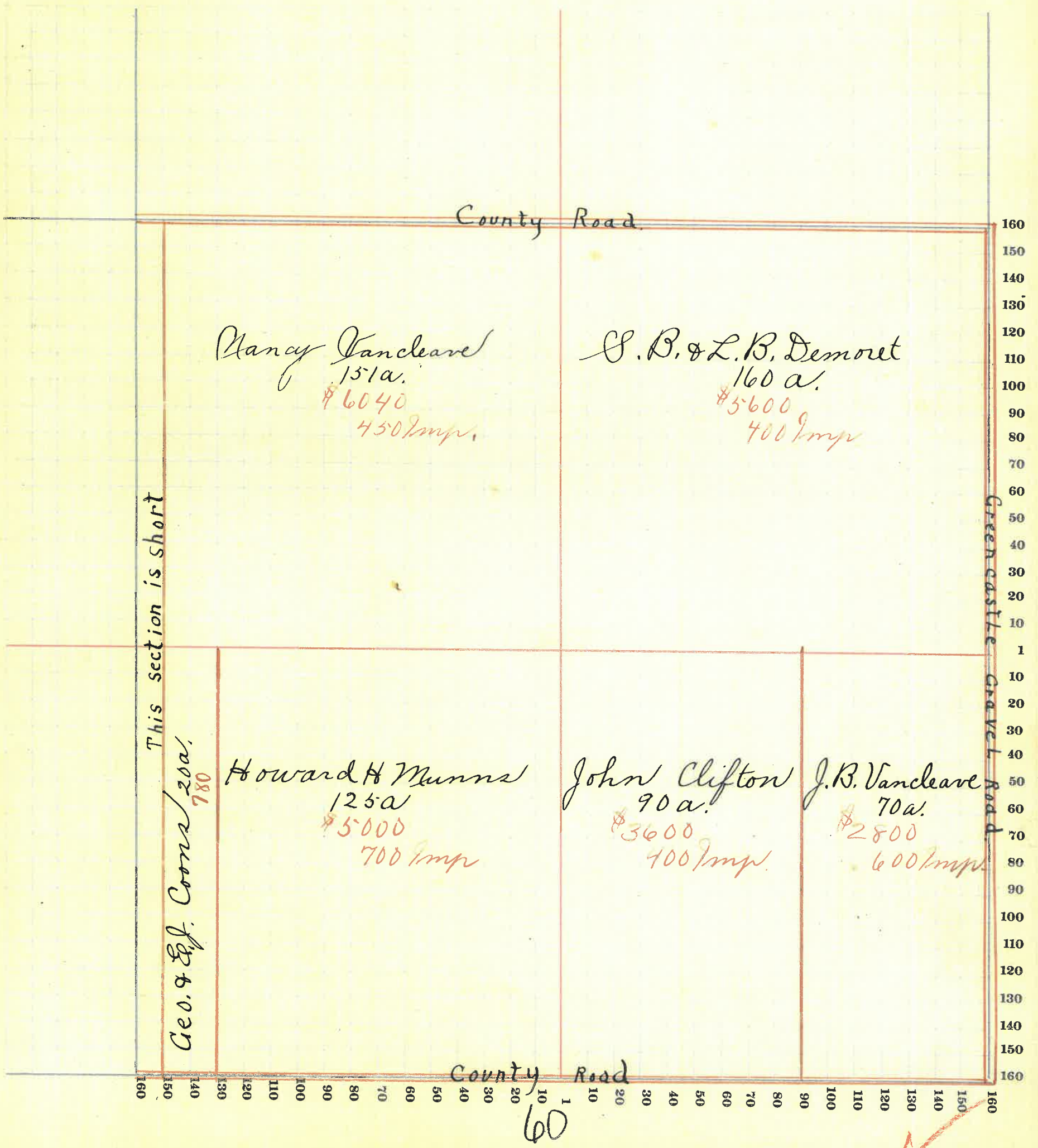
Viquesney Printing Co., Terre Haute, Ind.

NAMES OF OWNERS	Number on Plat	DESCRIPTION	Section	Township	Range	Acres	Hundredths	Value of Lands	Value of Improve-ments	Value of Lands and Improve-ments
Vancleave Nancy		Pk. N.W. 1/4	30	18	4	151		6040	430	6490
Demoret S.B. & A.B.		Pk. N.E. 1/4	30	18	4	160		5600	400	6000
Coons E.J. & Geo.		Pk. S.W. 1/4	30	18	4	20		780		780
Munnis Howard H.		Pk. S.W. 1/4	30	18	4	125		5000	700	5700
Clifton John		Pk. S.E. 1/4	30	18	4	90		3600	400	4000
Vancleave J.B.		Pk. S.E. 1/4	30	18	4	70		2800	600	3400

SECTION NO. 30

Congressional Township, No. 18 R. 4

SCALE:—Forty rods to an inch, or ten rods to a space, Congress Land, which is one mile square for a section.
Number of acres in this section, according to the United States Survey.....



MONTGOMERY COUNTY, INDIANA, 191

Assessor's Plat-Book for

Union

Township, No. 18

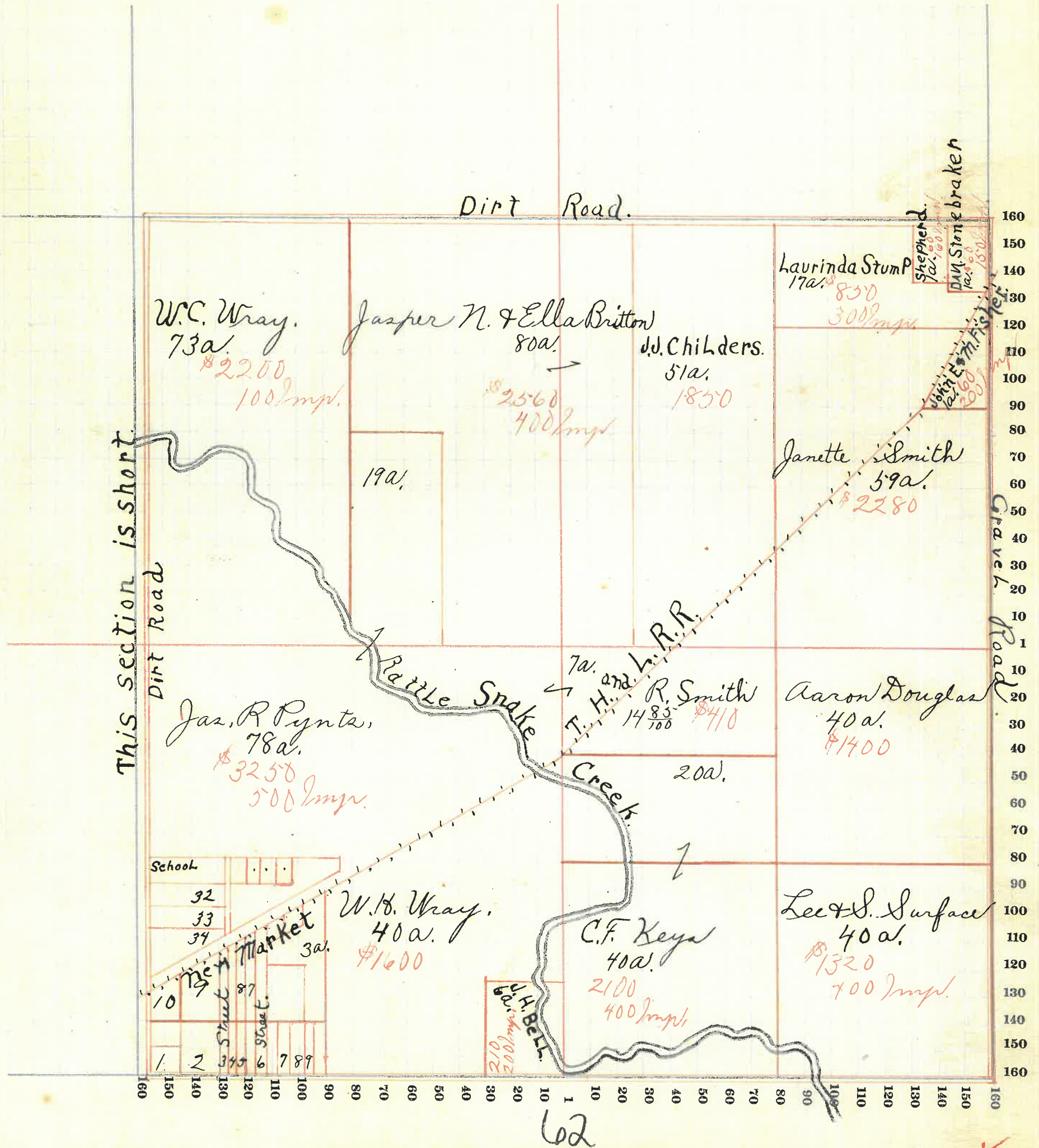
Viquesney Printing Co., Terre Haute, Ind.

NAMES OF OWNERS	Number on Plat	DESCRIPTION	Section	Township	Range	Acres	Hundredths	Value of Lands	Value of Improvements	Value of Lands and Improvements
May W.C.		Pk. N.W. $\frac{1}{4}$	31	18	4	73	2200	100	2300	
Britton Jasper N+ Ella		Pk. N $\frac{1}{2}$	31	18	4	80	2560	480	2960	
Childers J.J.		Pk. N.E. $\frac{1}{4}$	31	18	4	51	1850		1850	
Stump Laurinda		Pk. N.E. $\frac{1}{4}$	31	18	4	17	850	300	1150	
Shepherd		Pk. N.E. $\frac{1}{4}$	31	18	4	1	60	160	220	
Stonebraker Dan		Pk. N.E. $\frac{1}{4}$	31	18	4	1	60	150	210	
Fisher John E+M		Pk. N.E. $\frac{1}{4}$	31	18	4	1	60	200	260	
Smith Janette		Pk. N.E. $\frac{1}{4}$	31	18	4	59	2280	550	2830	
Paynts Jas. R.		Pk. S.W. $\frac{1}{4}$	31	18	4	78	3250	500	3750	
May W.H.		Pk. S.W. $\frac{1}{4}$	31	18	4	40	1600		1600	
Bell J.H.		Pk. S.W. $\frac{1}{4}$	31	18	4	6	210	200	410	
Smith R.		Pk. S.E. $\frac{1}{4}$	31	18	4	14	85 410		410	
Keys C.F.		Pk. S.E. $\frac{1}{4}$	31	18	4	60	2100	400	2500	
Douglas Aaron		Pk. S.E. $\frac{1}{4}$	31	18	4	40	1400		1400	
Surface Lei+S		Pk. S.E. $\frac{1}{4}$	31	18	4	40	1320	400	1720	

SECTION NO. 31

Congressional Township, No. 18 R. 4

SCALE:—Forty rods to an inch, or ten rods to a space, Congress Land, which is one mile square for a section. Number of acres in this section, according to the United States Survey



MONTGOMERY COUNTY, INDIANA, 191

Assessor's Plat-Book for

Union

Township, No. 18

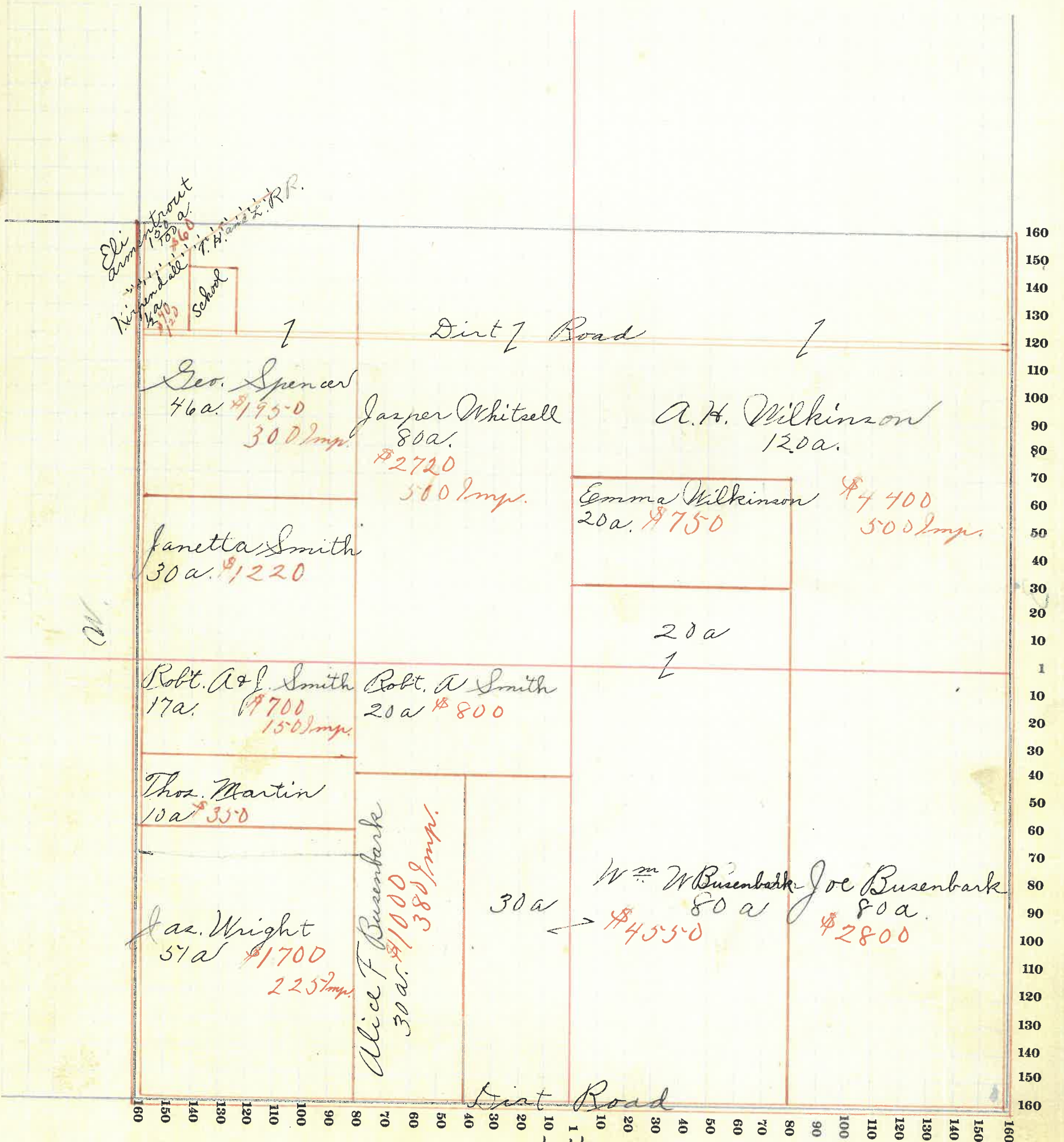
Viquesney Printing Co., Terre Haute, Ind.

NAMES OF OWNERS	Number on Plat	DESCRIPTION	Section	Township	Range	Acres	Hundredths	Value of Lands	Value of Improvements	Value of Lands and Improvements
Armentrout Eli		Pk. N. W. $\frac{1}{4}$	32	18	4	1	50	60		60
Kirpendall		Pk. N. W. $\frac{1}{4}$	32	18	4		50	40	120	160
Spencer Geo.		Pk. N. W. $\frac{1}{4}$	32	18	4	46		1950	300	2250
Smith Janetta		Pk. N. W. $\frac{1}{4}$	32	18	4	30		1220		1220
Whitsell Jasper		Pk. N. W. $\frac{1}{4}$	32	18	4	80		2720	500	2720
Wilkinson A. H.		Pk. N. E. $\frac{1}{4}$	32	18	4	120		4400	500	4900
Wilkinson Emma		Pk. N. E. $\frac{1}{4}$	32	18	4	20		750		750
Smith Robt. A. & J.		Pk. S. W. $\frac{1}{4}$	32	18	4	17		700	150	850
Martin Thos.		Pk. S. W. $\frac{1}{4}$	32	18	4	10		350		350
Wright Jas.		Pk. S. W. $\frac{1}{4}$	32	18	4	51		1700	225	1925
Smith Robt. A.		Pk. S. W. $\frac{1}{4}$	32	18	4	20		800		800
Busenbark Alice F		Pk. S. W. $\frac{1}{4}$	32	18	4	30		1000	380	1380
Busenbark W ^m W.		Pk. S $\frac{1}{2}$	32	18	4	130		4500		4500
Busenbark Joe		Pk. S. E. $\frac{1}{4}$	32	18	4	80		2800		2800

SECTION NO. 32

Congressional Township, No. 18 R. 4

SCALE:—Forty rods to an inch, or ten rods to a space, Congress Land, which is one mile square for a section. Number of acres in this section, according to the United States Survey



64



MONTGOMERY COUNTY, INDIANA, 191

Assessor's Plat-Book for

Union

Township, No. 18

Viquesney Printing Co., Terre Haute, Ind.

NAMES OF OWNERS	Number on Plat	DESCRIPTION	Section	Township	Range	Acres	Hundredths	Value of Lands	Value of Improvements	Value of Lands and Improvements
Swift Lerry & Susan		Pt. N. W. 1/4 & N. E. 1/4	33	18	4	86	50	2400	300	2700
Lapp M. & R.		Pt. N. E. 1/4	33	18	4	74	50	1100	350	1450
Davidson Salome		Pt. N. E. 1/4	33	18	7	80		2300	450	2750
Bisenbark Jas.		Pt. S. W. 1/4 & N. W. 1/4	33	18	4	160		5500	750	6250
Himer Geo. W.		Pt. S. W. 1/4	33	18	4	80		2800	700	3500
Remley Ambrose & James		The S. E. 1/4 & Pt. N. E. 1/4	33	18	7	189		6000	600	6600

SECTION NO. 33

Congressional Township, No. 18 R. 4

SCALE:—Forty rods to an inch, or ten rods to a space, Congress Land, which is one mile square for a section.
Number of acres in this section, according to the United States Survey



66



MONTGOMERY COUNTY, INDIANA, 191

Assessor's Plat-Book for

Union

Township, No. 18

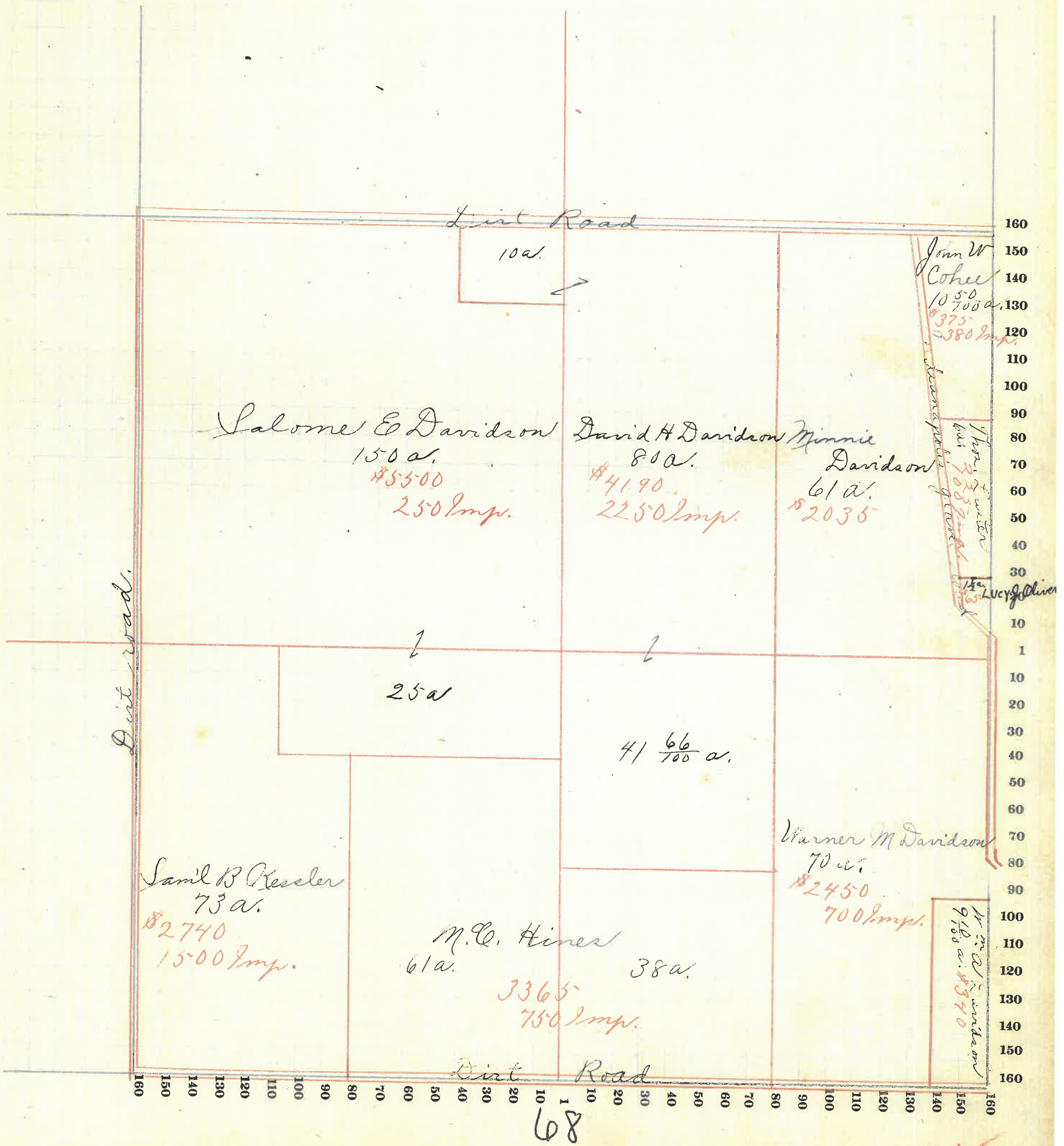
Viqueeney Printing Co., Terre Haute, Ind.

NAMES OF OWNERS	Number on Plat	DESCRIPTION	Section	Township	Range	Acres	Hundredths	Value of Lands	Value of Improvements	Value of Lands and Improvements
Davidson Salome E.		Pk. N.W. $\frac{1}{4}$	34	18	4	175	40	5500	250	5750
Davidson David H.		Pk. N. $\frac{1}{2}$ and S.E. $\frac{1}{4}$	34	18	4	131	66	4190	2250	6440
Davidson Minnie		Pk. N.E. $\frac{1}{4}$	34	18	4	61	36	2035		2035
Cohoe John W.		Pk. N.E. $\frac{1}{4}$	34	18	4	10	00	375	380	755
Luster Thos.		Pk. N.E. $\frac{1}{4}$	34	18	4	6	75	225	100	325
Kessler Saml B.		Pk. S.W. $\frac{1}{4}$	34	18	4	73	75	2740	1500	4240
Hines M. C.		Pk. S.W. $\frac{1}{4}$	34	18	4	99	45	3365	750	4115
Davidson Warner M.		Pk. S.E. $\frac{1}{4}$	34	18	4	70		2450	700	3150
Davidson Wm A.		Pk. S.E. $\frac{1}{4}$	34	18	4	9	10	340		340

SECTION NO. 34

Congressional Township, No. 18 R. 4

SCALE:—Forty rods to an inch, or ten rods to a space, Congress Land, which is one mile square for a section. Number of acres in this section, according to the United States Survey.....



MONTGOMERY COUNTY, INDIANA, 191

Assessor's Plat-Book for

Union

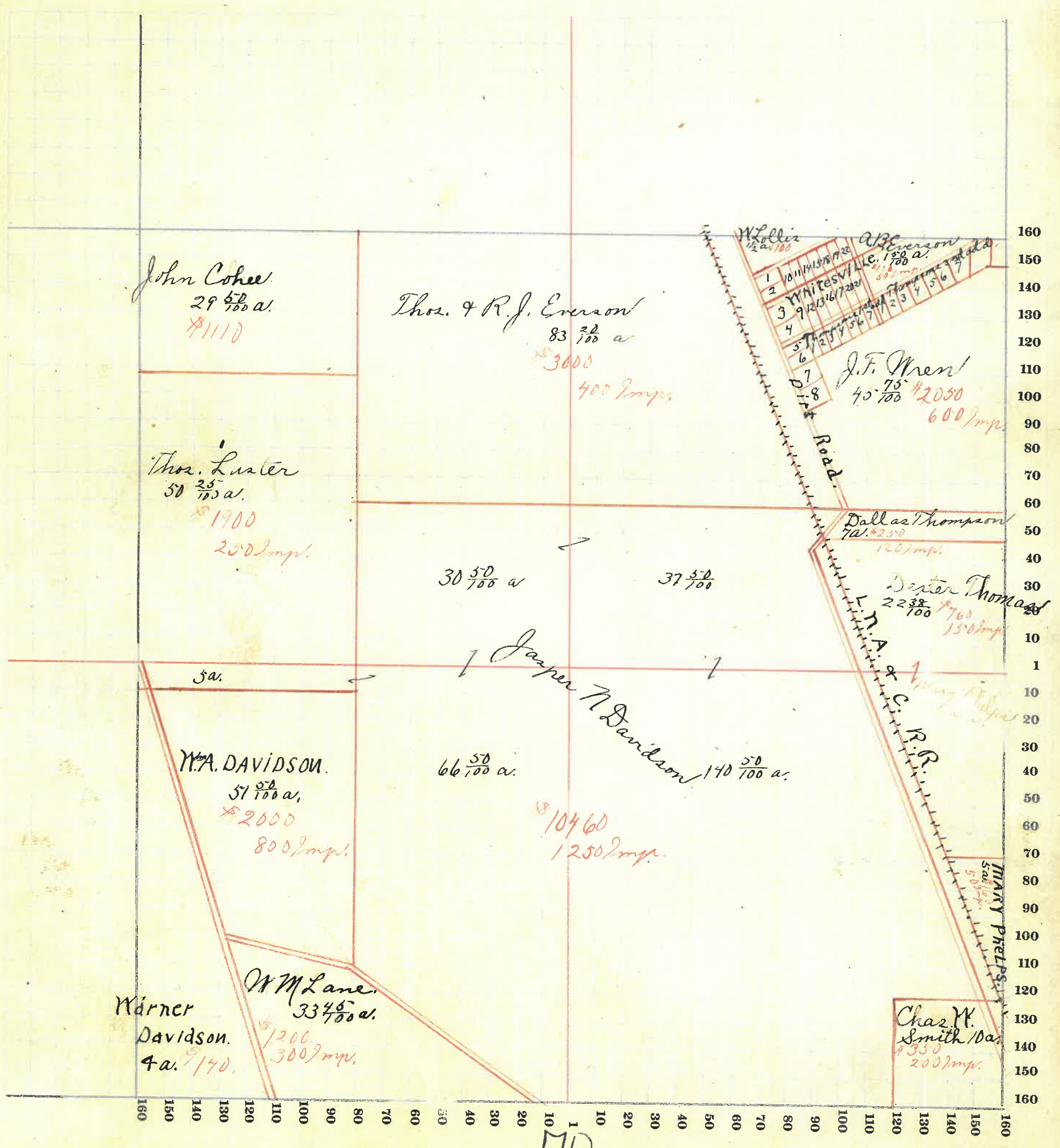
 Township, No. 18
Viquesney Printing Co., Terre Haute, Ind.

NAMES OF OWNERS	Number on Plat	DESCRIPTION	Section	Township	Range	Acres	Hundredths	Value of Lands	Value of Improvements	Value of Lands and Improvements
Cohel John		Pt. N.W. 1/4	35	18	4	29	50	1110		1110
Luster Thos.		Pt. N.W. 1/4	35	18	4	50	25	1900	250	2150
Everson Thos. & R.J.		Pt. N. 1/2	35	18	4	83	20	3000	400	3400
Davidson Jasper N.		Pt. N. & S. 1/2	35	18	4	280		10460	1250	11710
Lollis W.		Pt. N.E. 1/4	35	18	4	1	50	100		100
Everson A.B.		Pt. N.E. 1/4	35	18	4	1	50	100	50	150
Wren J.F.		Pt. N.E. 1/4	35	18	4	45	75	2000	600	2650
Thompson Dallas		Pt. N.E. 1/4	35	18	4	7		250	120	370
Thomas Dexter		Pt. E. 1/2	35	18	4	22	38	760	150	910
Phelps Mary		Pt. S.E. 1/4	35	18	4	5		160	50	210
Smith Chas. W.		Pt. S.E. 1/4	35	18	4	10		350	200	550
Davidson Wm. A.		Pt. S.W. 1/4	35	18	4	51	50	2000	800	2800
Davidson Warner		Pt. S.W. 1/4	35	18	4	4		140		140
Lane Wm.		Pt. S.W. 1/4	35	18	4	33	45	1200	300	1500
Man Jonathan		Pt. N.E. 1/4	35	18	4			55	50	100
Charline Charlie		Pt. N.E. 1/4	35	18	4			50	40	90
Everson Wm.		Pt. N.E. 1/4	35	18	4			40	70	110
Imel Josie		Pt. N.E. 1/4	35	18	4			50	75	125
Linn Mary A.		Pt. N.E. 1/4	35	18	4			40	85	125
Luster Frankie		Pt. N.E. 1/4	35	18	4			125	275	400
Matthews Geo.		Pt. N.E. 1/4	35	18	4			25	50	75
Hugleheim Ella		Pt. N.E. 1/4	35	18	4			35	65	100
Layman Abey		Pt. N.E. 1/4	35	18	4			50	85	135
Knox		Pt. N.E. 1/4	35	18	4			100	150	250
Smith Henry		Pt. N.E. 1/4	35	18	4			50	125	175
Jones Mervira		Pt. N.E. 1/4	35	18	4			60	100	160
Danz coyoc Will		Pt. N.E. 1/4	35	18	4			30	70	100
Lollis Minnie		Pt. N.E. 1/4	35	18	4			125	300	425
Layman Samuel		Pt. N.E. 1/4	35	18	4			50	125	175
Layman Harry		Pt. N.E. 1/4	35	18	4			50	250	300
Gill Nancy		Pt. N.E. 1/4	35	18	4			30	120	150
Weeks & Lee		Pt. N.E. 1/4	35	18	4			100	1200	1300
Auman Jeff.		Pt. N.E. 1/4	35	18	4			25	75	100
Kingert Julia		Pt. N.E. 1/4	35	18	4			100	100	200
Grisson Susan		Pt. N.E. 1/4	35	18	4			100	75	175
Whiteville Telephone Co.		Pt. N.E. 1/4	35	18	4			100	250	350

SECTION NO. 35

Congressional Township, No. 18 R. 4

SCALE:—Forty rods to an inch, or ten rods to a space, Congress Land, which is one mile square for a section. Number of acres in this section, according to the United States Survey



70



MONTGOMERY COUNTY, INDIANA, 191

Assessor's Plat-Book for Union Township, No. 18

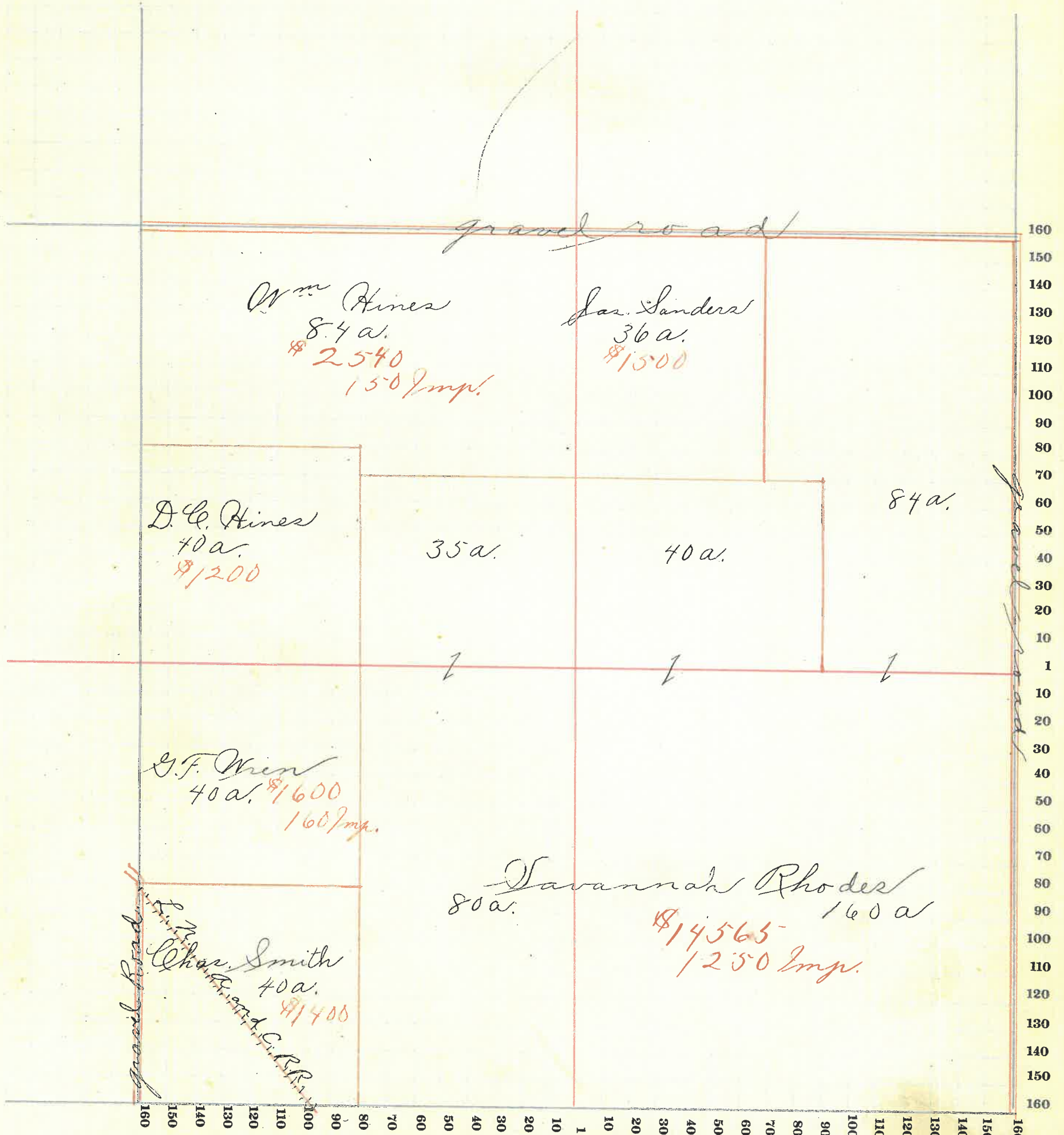
Viguessey Printing Co., Terre Haute, Ind.

NAMES OF OWNERS	Number on Plat	DESCRIPTION	Section	Township	Range	Acres	Hundredths	Value of Lands	Value of Improve-ments	Value of Lands and Improve-ments
Hines W ^m		Pk. N. W. 1/4	36	18	4	84		2540	150	2690
Hines D. C.		Pk. N. W. 1/4	36	18	4	40		1200		1200
Sanders Jas.		Pk. N. E. 1/4	36	18	4	36		1500		1500
Went S. F.		Pk. S. W. 1/4	36	18	4	40		1600	160	1760
Smith Chas.		Pk. S. W. 1/4	36	18	4	40		1400		1400
Rhodes Savannah		Pk. S. 1/2	36	18	4	399		14565	1250	15815

SECTION NO. 36

Congressional Township, No. 18 R. 4

SCALE:—Forty rods to an inch, or ten rods to a space, Congress Land, which is one mile square for a section. Number of acres in this section, according to the United States Survey



72

MONTGOMERY COUNTY, INDIANA, 191

Assessor's Plat-Book for

Union

Township, No. 19

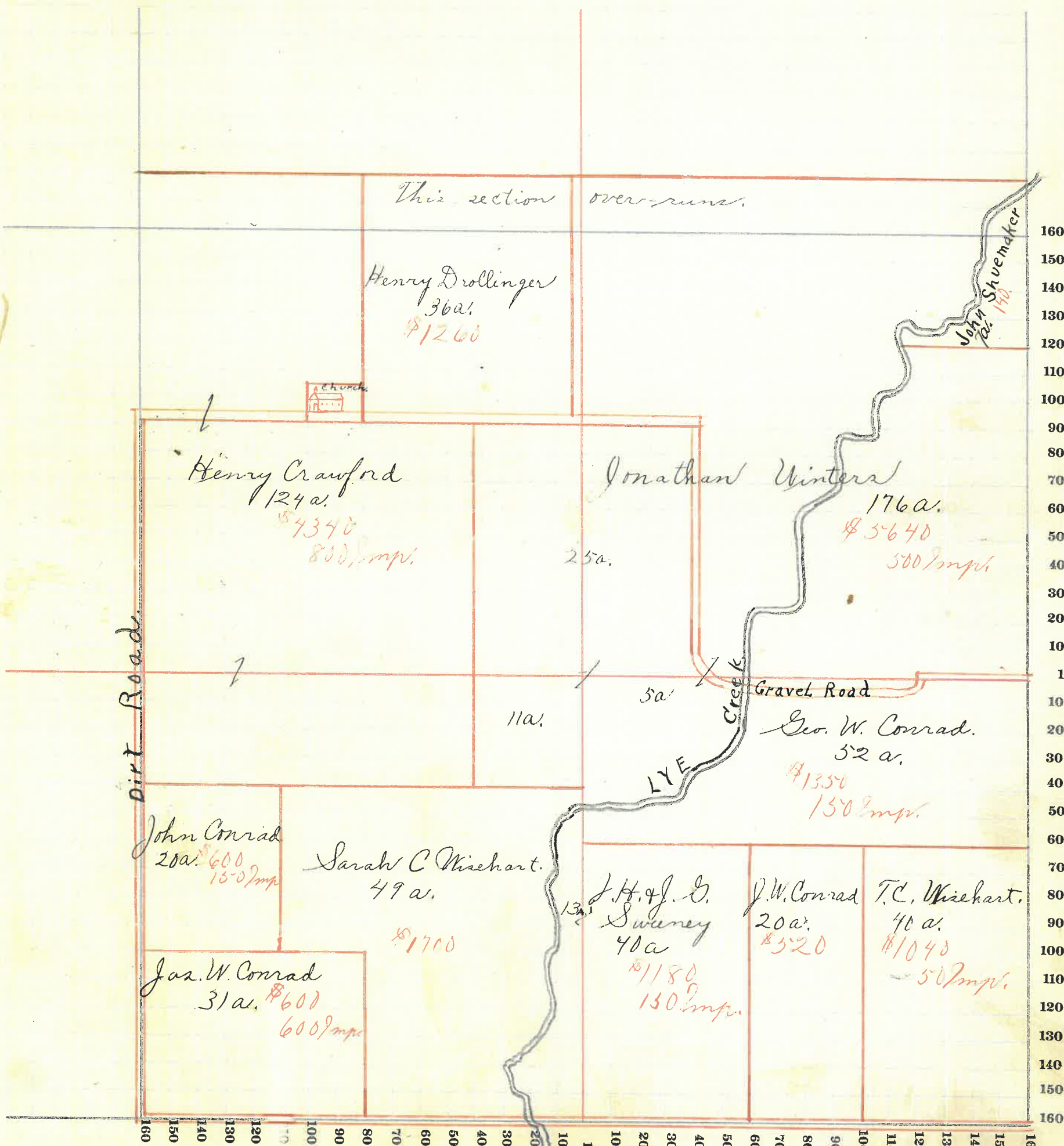
Viquesney Printing Co., Terre Haute, Ind.

NAMES OF OWNERS	Number on Plat	DESCRIPTION	Section	Township	Range	Acres	Hundredths	Value of Lands	Value of Improvements	Value of Lands and Improvements
Drollinger Henry		Pk. N. W. $\frac{1}{4}$	1	19	4	36		1260		1260
Crawford Henry		Pk. W. $\frac{1}{2}$	1	19	4	124		7340	800	5140
Shuemaker John		Pk. N. E. $\frac{1}{4}$	1	19	4	7		140		140
Winters Jonathan		Pk. N. E. $\frac{1}{4}$ & Pk. S. $\frac{1}{2}$	1	19	4	192		5640	500	6140
Conrad Geo. W.		Pk. S. E. $\frac{1}{4}$	1	19	4	52		1350	150	1500
Sweeney J. H. & J. G.		Pk. S. E. $\frac{1}{4}$	1	19	4	53		1180	150	1330
Conrad J. W.		Pk. S. E. $\frac{1}{4}$	1	19	4	20		520		520
Wisehart T. C.		Pk. S. E. $\frac{1}{4}$	1	19	4	40		1040	50	1090
Conrad John		Pk. S. W. $\frac{1}{4}$	1	19	4	20		600	150	750
Conrad Jas. W.		Pk. S. W. $\frac{1}{4}$	1	19	4	31	6	600	600	1200
Wisehart Sarah C.		Pk. S. W. $\frac{1}{4}$	1	19	4	49	7	1700		1700

SECTION NO. 1

Congressional Township, No. 19 R. 4

SCALE:—Forty rods to an inch, or ten rods to a space, Congress Land, which is one mile square for a section.
Number of acres in this section, according to the United States Survey.....



74



MONTGOMERY COUNTY, INDIANA, 191

Assessor's Plat-Book for

Union

Township, No. 19

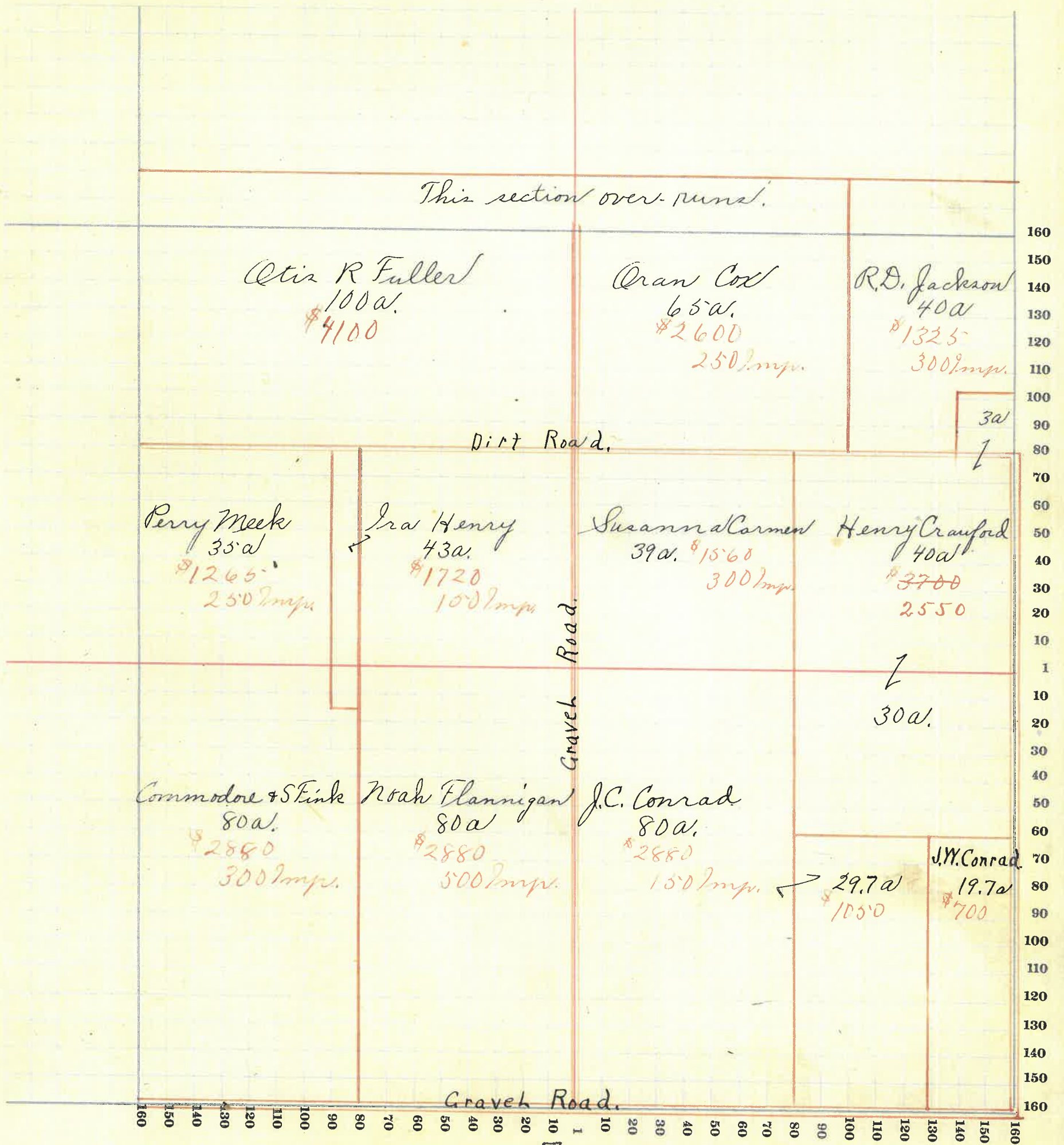
Viquesney Printing Co., Terre Haute, Ind.

NAMES OF OWNERS	Number on Plat	DESCRIPTION	Section	Township	Range	Acres	Hundredths	Value of Lands	Value of Improvements	Value of Lands and Improvements
Fuller Otis R.		Pr N. W. $\frac{1}{4}$	2	19	4	100		4100		4100
Meek Perry		Pr N. W. $\frac{1}{4}$	2	19	4	35		1265	250	1515
Henry Ira		Pr N. W. $\frac{1}{4}$	2	19	4	43		1720	150	1870
Cox Gran		Pr N. E. $\frac{1}{4}$	2	19	4	65		2600	250	2850
Jackson R. D.		Pr N. E. $\frac{1}{4}$	2	19	4	40		1325	300	1625
Carmen Susanna		Pr N. E. $\frac{1}{4}$	2	19	4	39		1560	300	1860
Crawford Henry		Pr E. $\frac{1}{2}$	2	19	4	73		3700		3700
Fink Commodore S.		Pr S. W. $\frac{1}{4}$	2	19	4	80		2880	300	3180
Flannigan Noah		Pr S. W. $\frac{1}{4}$	2	19	4	80		2880	500	3380
Conrad J. C.		Pr S. E. $\frac{1}{4}$	2	19	4	109	.7	3930	150	4080
Conrad J. W.		Pr S. E. $\frac{1}{4}$	2	19	4	19	.7	700		700

SECTION NO. 2

Congressional Township, No. 19 R. 4

SCALE:—Forty rods to an inch, or ten rods to a space, Congress Land, which is one mile square for a section.
Number of acres in this section, according to the United States Survey.....



76

MONTGOMERY COUNTY, INDIANA, 191

Assessor's Plat-Book for

Union

Township, No. 19

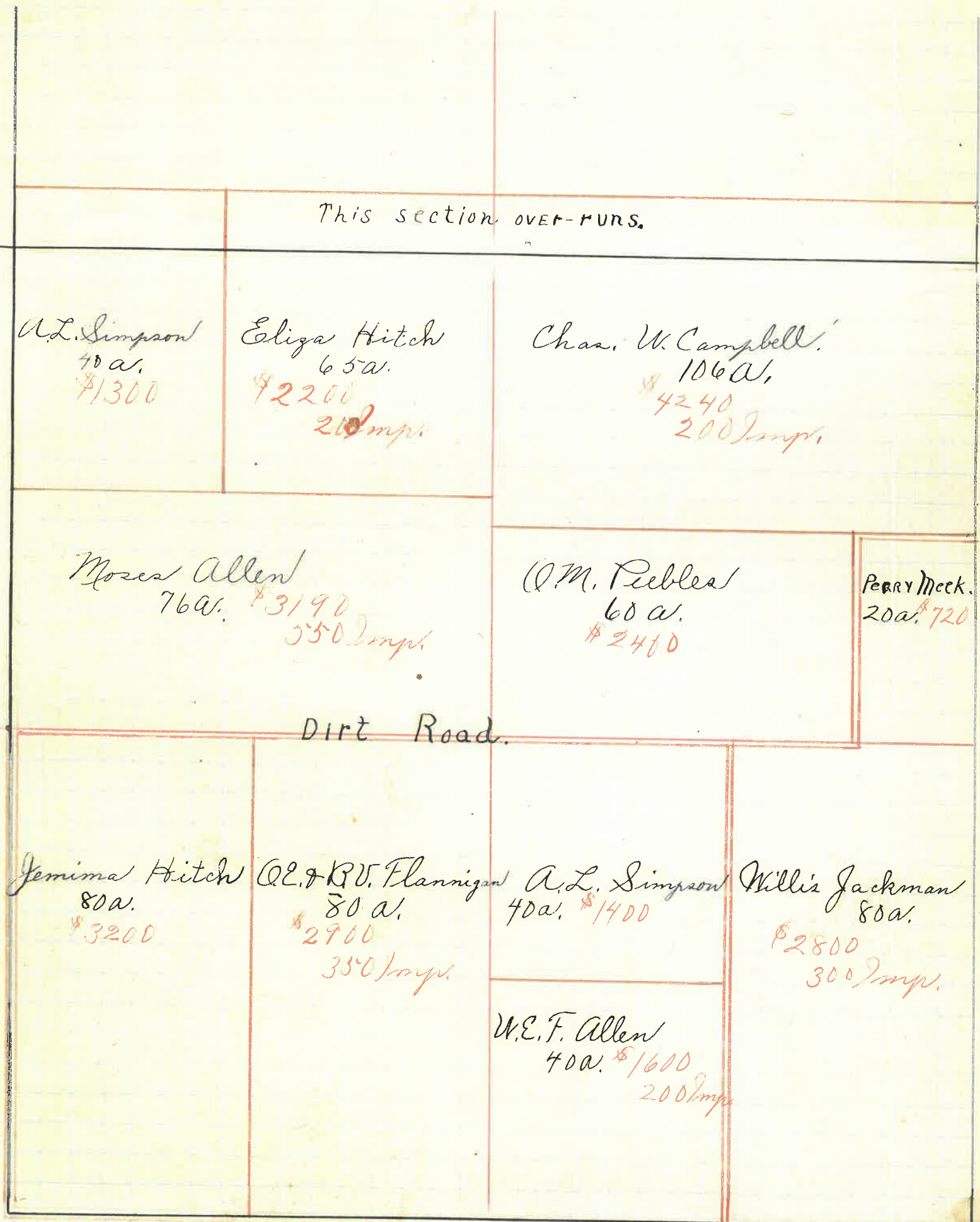
Viquesney Printing Co., Terre Haute, Ind.

NAMES OF OWNERS	Number on Plat	DESCRIPTION	Section	Township	Range	Acres	Hundredths	Value of Lands	Value of Improvements	Value of Lands and Improvements
Simpson A. L.		Pr. N. W. 1/4	3	19	4	40		1300	000	1300
Hitch Eliza		Pr. N. W. 1/4	3	19	4	65		2200	200	2220
Campbell Chas W.		Pr. N. E. 1/4	3	19	4	106		4240	200	4440
Allen Moses		Pr. N. W. 1/4	3	19	4	76		3190	550	3740
Peebles Q. M.		Pr. N. E. 1/4	3	19	4	60		2400		2400
Meek Perry		Pr. N. E. 1/4	3	19	4	20		720		720
Hitch Lemima		Pr. S. W. 1/4	3	19	4	80		3200		3200
Flannigan O. E. B. V.		Pr. S. W. 1/4	3	19	4	80		2900	350	3250
Simpson A. L.		Pr. S. E. 1/4	3	19	4	40		1400		1400
Allen W. E. F.		Pr. S. E. 1/4	3	19	4	40		1600	200	1800
Jackman Willis		Pr. S. E. 1/4	3	19	4	80		2800	300	3100

SECTION NO. 3

Congressional Township, No. 19 R. 4

SCALE:—Forty rods to an inch, or ten rods to a space, Congress Land, which is one mile square for a section. Number of acres in this section, according to the United States Survey



MONTGOMERY COUNTY, INDIANA, 191

Assessor's Plat-Book for Union Township, No. 19

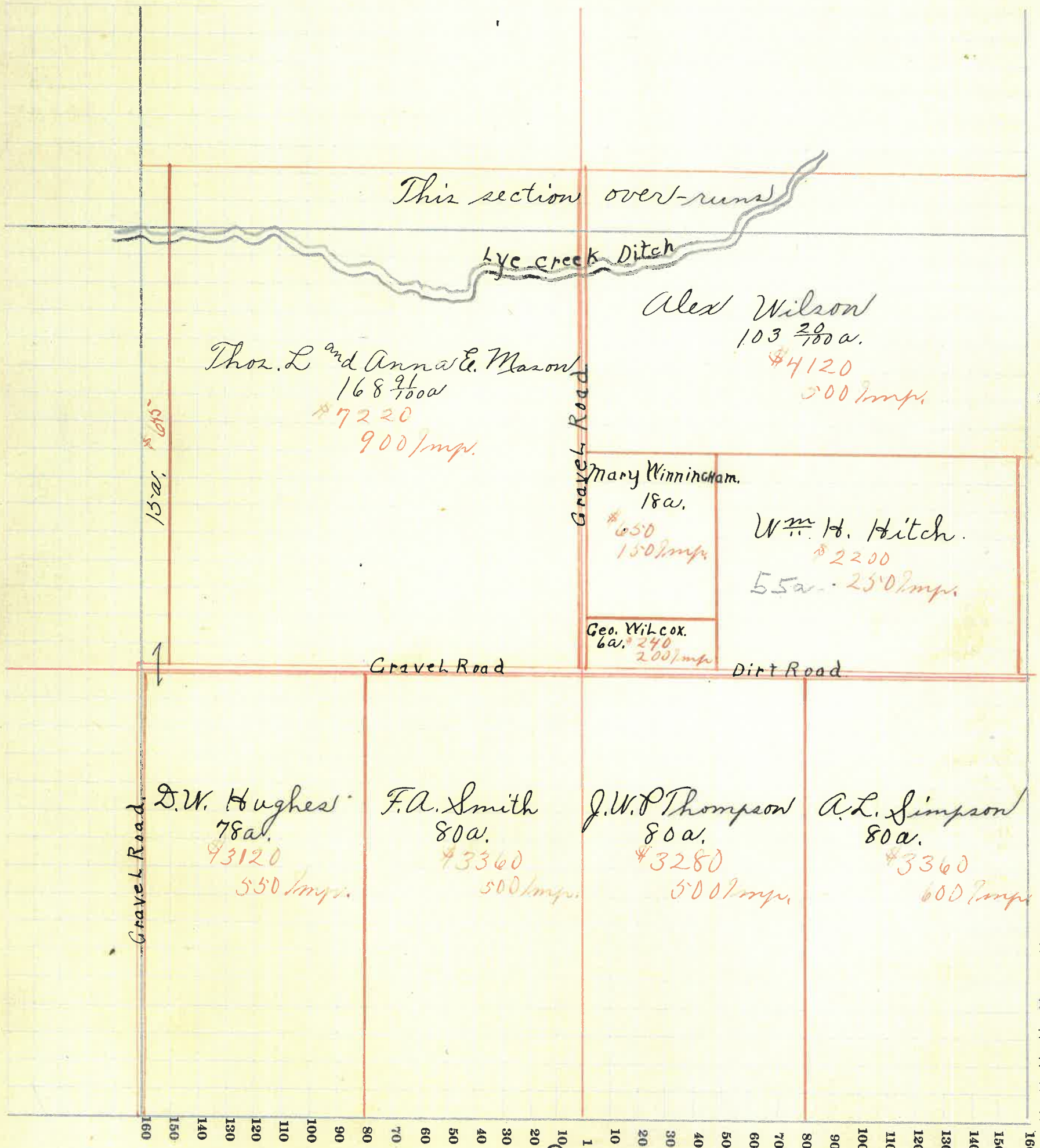
Viquesney Printing Co., Terre Haute, Ind.

NAMES OF OWNERS	Number on Plat	DESCRIPTION	Section	Township	Range	Acres	Hundredths	Value of Lands	Value of Improvements	Value of Lands and Improvements
Mason Thos. L ^{and} Anna E.		Pk. N.W. 1/4	4	19	4	168	91	7220	900	8120
Wilson Alex.		Pk. N.E. 1/4	4	19	4	103	20	4120	500	4620
Winningham Mary		Pk. N.E. 1/4	4	19	4	18		650	150	800
Wilcox Geo.		Pk. N.E. 1/4	4	19	4	6		240	200	440
Hitch W ^m H.		Pk. N.E. 1/4	4	19	4	55		2200	250	2450
Hughes D.W.		Pk. S.W. 1/4	4	19	4	93		3765	550	4315
Smith F.A.		Pk. S.W. 1/4	4	19	4	80		3360	500	3860
Thompson J.W.P.		Pk. S.E. 1/4	4	19	4	80		3280	500	3780
Simpson A.L.		Pk. S.E. 1/4	4	19	4	80		3360	600	3960

SECTION NO. 4

Congressional Township, No. 19 R. 4

SCALE:—Forty rods to an inch, or ten rods to a space, Congress Land, which is one mile square for a section. Number of acres in this section, according to the United States Survey



80



MONTGOMERY COUNTY, INDIANA, 191

Assessor's Plat-Book for Union Township, No. 19

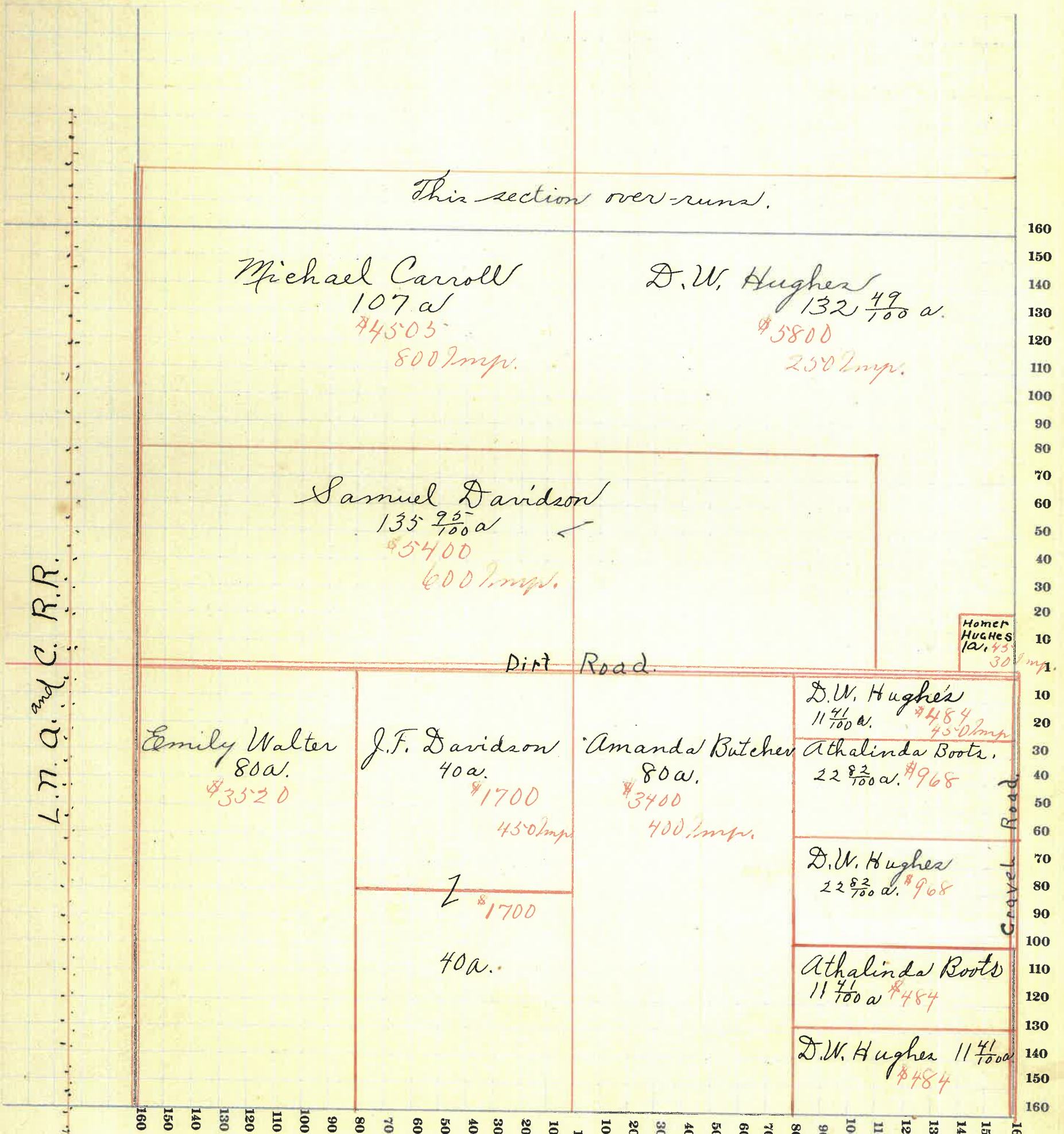
Viquesney Printing Co., Terre Haute, Ind.

NAMES OF OWNERS	Number on Plat	DESCRIPTION	Section	Township	Range	Acres	Hundredths	Value of Lands	Value of Improvements	Value of Lands and Improvements
Carroll Michael		Pk. N.W. 1/4	5	19	4	102		4505	800	5305
Davidson Samuel		Pk. N. 1/2	5	19	4	135	95	5400	600	6000
Hughes D.W.		Pk. E. 1/2	5	19	4	178	13	7735	700	8435
Hughes Homer		Pk. N.E. 1/4	5	19	4	1		45	38	75
Walter Emily		Pk. S.W. 1/4	5	19	4	80		3520	600	4120
Davidson J.F.		Pk. S.W. 1/4	5	19	4	80		3400	450	3850
Butcher Amanda		Pk. S.E. 1/4	5	19	4	80		3400	400	3800
Boots Athalinda		Pk. S.E. 1/4	5	19	4	34	23	1450		1450

SECTION NO. 5

Congressional Township, No. 19 R. 4

SCALE:—Forty rods to an inch, or ten rods to a space, Congress Land, which is one mile square for a section. Number of acres in this section, according to the United States Survey



82



MONTGOMERY COUNTY, INDIANA, 191

Assessor's Plat-Book for

Union

Township, No. 19

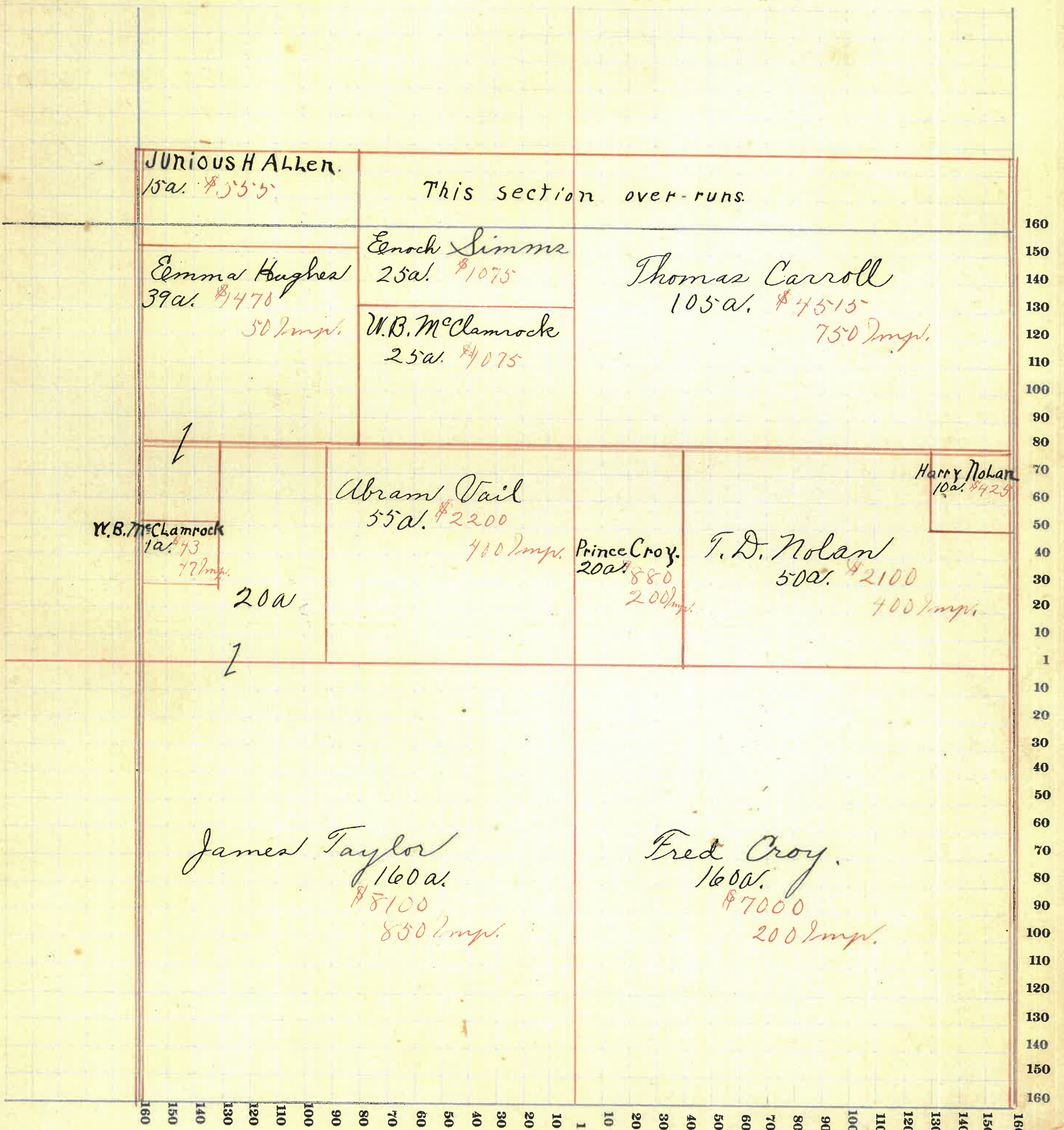
Viqueaney Printing Co., Terre Haute, Ind.

NAMES OF OWNERS	Number on Plat	DESCRIPTION	Section	Township	Range	Acres	Hundredths	Value of Lands	Value of Improvements	Value of Lands and Improvements	SC Nu
Allen Junious H.		Pk. N. W. $\frac{1}{4}$	6	19	4	15		555		555	
Hughes Emma		Pk. N. W. $\frac{1}{4}$	6	19	4	40		1470	50	1520	
Simms Enoch		Pk. N. W. $\frac{1}{4}$	6	19	4	25		1075		1075	
McClamrock W. B.		Pk. N. W. $\frac{1}{4}$	6	19	4	25		1075		1075	
McClamrock W. B.		Pk. N. W. $\frac{1}{4}$	6	19	4	1		43	47	90	
Vail Abram		Pk. N. W. $\frac{1}{4}$	6	19	4	55		2200	400	2600	
Carroll Thomas		Pk. N. E. $\frac{1}{4}$	6	19	4	105		4515	750	5265	
Croy Prince		Pk. N. E. $\frac{1}{4}$	6	19	4	20		880	200	1080	
Nolan F. D.		Pk. N. E. $\frac{1}{4}$	6	19	4	50		2100	400	2500	
Nolan Harry		Pk. N. E. $\frac{1}{4}$	6	19	4	10		425		425	
Taylor James		Pk. S. W. $\frac{1}{4}$	6	19	4	160		8100	850	8950	
Croy Fred.		Pk. S. E. $\frac{1}{4}$	6	19	4	160		7000	200	7200	

SECTION NO. 6

Congressional Township, No. 19 R. 4

SCALE:—Forty rods to an inch, or ten rods to a space, Congress Land, which is one mile square for a section.
Number of acres in this section, according to the United States Survey.....



84



MONTGOMERY COUNTY, INDIANA, 191

Assessor's Plat-Book for

Union

Township, No. 19

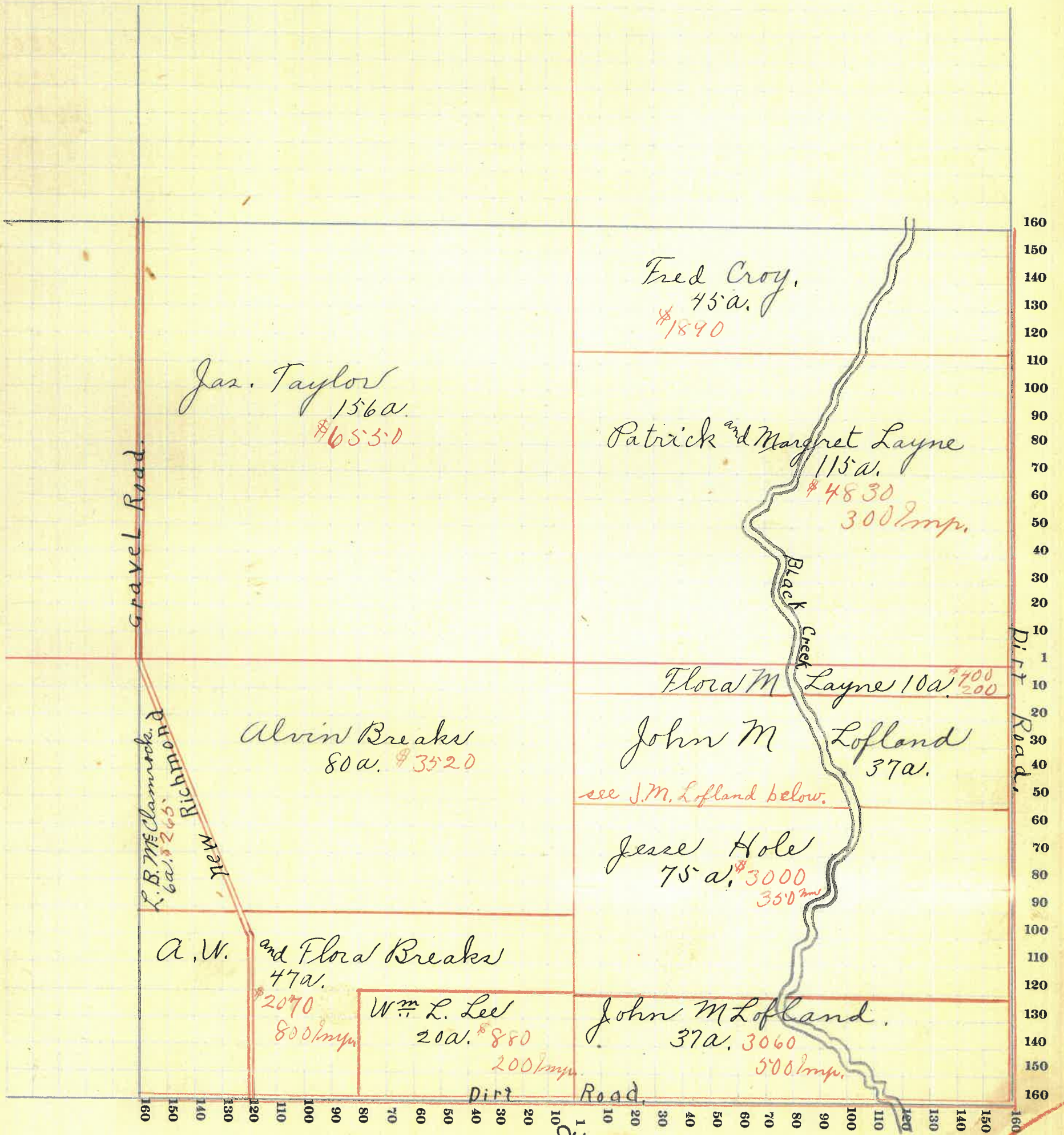
Viquesney Printing Co., Terre Haute, Ind.

NAMES OF OWNERS	Number on Plat	DESCRIPTION	Section	Township	Range	Acres	Hundredths	Value of Lands	Value of Improvements	Value of Lands and Improvements	SCALE:— Number of
Taylor Jas.		Pk. N.W. 1/4	7	19	4	15.6		6550		6550	
Croy Fred		Pk. N.E. 1/4	7	19	4	45		1890		1890	
Layne Patrick & Margt.		Pk. N.E. 1/4	7	19	4	115		4830	300	5130	
Layne Flora M.		Pk. S.E. 1/4	7	19	4	10		400	200	600	
Lofland John M.		Pk. S.E. 1/4	7	19	4	74		3060	500	3560	
Hole Jesse		Pk. S.E. 1/4	7	19	4	75		3000	350	3350	
Brake Alvin		Pk. S.W. 1/4	7	19	4	80		3520		3520	
McClamrock L.B.		Pk. S.W. 1/4	7	19	4	6		265		265	
Brake A.W. & Flora		Pk. S.W. 1/4	7	19	4	47		2070	800	2870	
Lee Wm L.		Pk. S.W. 1/4	7	19	4	20		880	200	1080	

SECTION NO. 7

Congressional Township, No. 19 R. 4

SCALE:—Forty rods to an inch, or ten rods to a space, Congress Land, which is one mile square for a section. Number of acres in this section, according to the United States Survey



86



MONTGOMERY COUNTY, INDIANA, 191

Assessor's Plat-Book for

Union

Township, No. 19

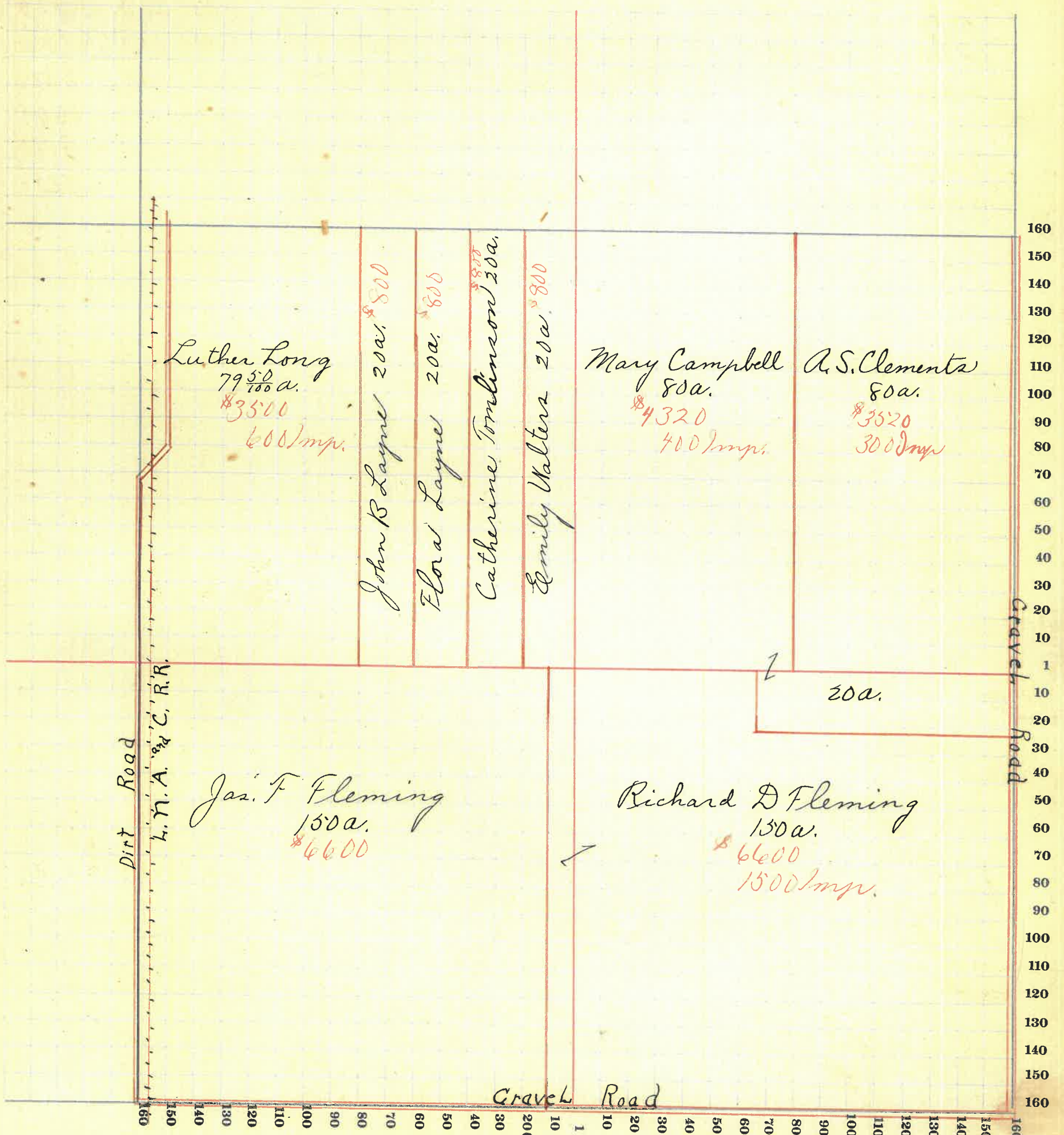
Viqueency Printing Co., Terre Haute, Ind.

NAMES OF OWNERS	Number on Plat	DESCRIPTION	Section	Township	Range	Acres	Hundredths	Value of Lands	Value of Improvements	Value of Lands and Improvements
Long Luther		Pk. N. W. $\frac{1}{4}$	8	19	4	79	50	3500	600	4100
Layne John B.		Pk. N. W. $\frac{1}{4}$	8	19	4	20		800		800
Layne Flora		Pk. N. W. $\frac{1}{4}$	8	19	4	20		800		800
Tomlinson Catherine		Pk. N. W. $\frac{1}{4}$	8	19	4	20		800		800
Walters Emily		Pk. N. W. $\frac{1}{4}$	8	19	4	20		800		800
Campbell Mary		Pk. N. E. $\frac{1}{4}$	8	19	4	100		4320	400	4720
Fleming Jas. F.		Pk. S. W. $\frac{1}{4}$	8	19	4	150		6600		6600
Fleming Richard D.		Pk. S. E. $\frac{1}{4}$	8	19	4	150		6600	1500	8100
Clements A. S.		Pk. N. E. $\frac{1}{4}$	8	19	4	80		3520	300	3820

SECTION NO. 8

Congressional Township, No. 19 R. 4

SCALE:—Forty rods to an inch, or ten rods to a space, Congress Land, which is one mile square for a section.
Number of acres in this section, according to the United States Survey



88



MONTGOMERY COUNTY, INDIANA, 191

Assessor's Plat-Book for

Union

Township, No. 19

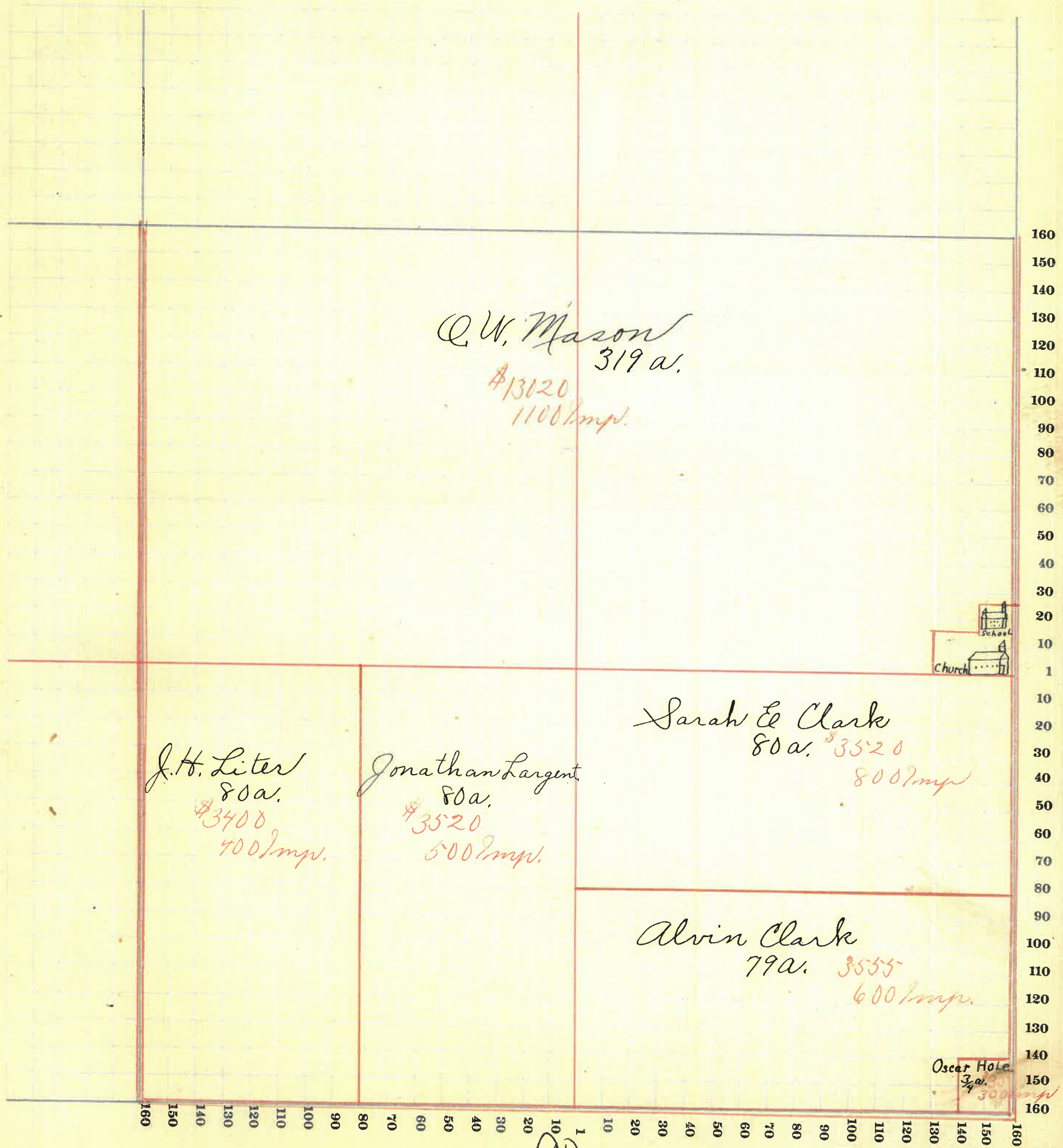
Viquesney Printing Co., Terre Haute, Ind.

NAMES OF OWNERS	Number on Plat	DESCRIPTION	Section	Township	Range	Acres	Hundredths	Value of Lands	Value of Improvements	Value of Lands and Improvements
Mason Q. W.		Pk. N. 1/2	9	19	4	319		13020	1100	14120
Liter J. H.		Pk. S.W. 1/4	9	19	4	80		3400	400	3800
Largent Jonathan		Pk. S.W. 1/4	9	19	4	80		3520	500	4020
Clark Sarah E.		Pk. S.E. 1/4	9	19	4	80		3520	800	4320
Clark Alvin		Pk. S.E. 1/4	9	19	4	79		3535	600	4135
Hole Oscar		Pk. S.E. 1/4	9	19	4		75	35	300	335

SECTION NO. 9

Congressional Township, No. 19 R. 4

SCALE:—Forty rods to an inch, or ten rods to a space, Congress Land, which is one mile square for a section.
Number of acres in this section, according to the United States Survey.....



Q.W. Mason
319 a.
\$13020
1100 imp.

J.H. Lites
80 a.
\$3400
400 imp.

Jonathan Largent
80 a.
\$3520
500 imp.


Sarah E. Clark
80 a. \$3520
800 imp.

Alvin Clark
79 a. \$3555
600 imp.



Oscar Hole
3 a.
300 imp.

90



MONTGOMERY COUNTY, INDIANA, 191

Assessor's Plat-Book for

Union

Township, No. 19

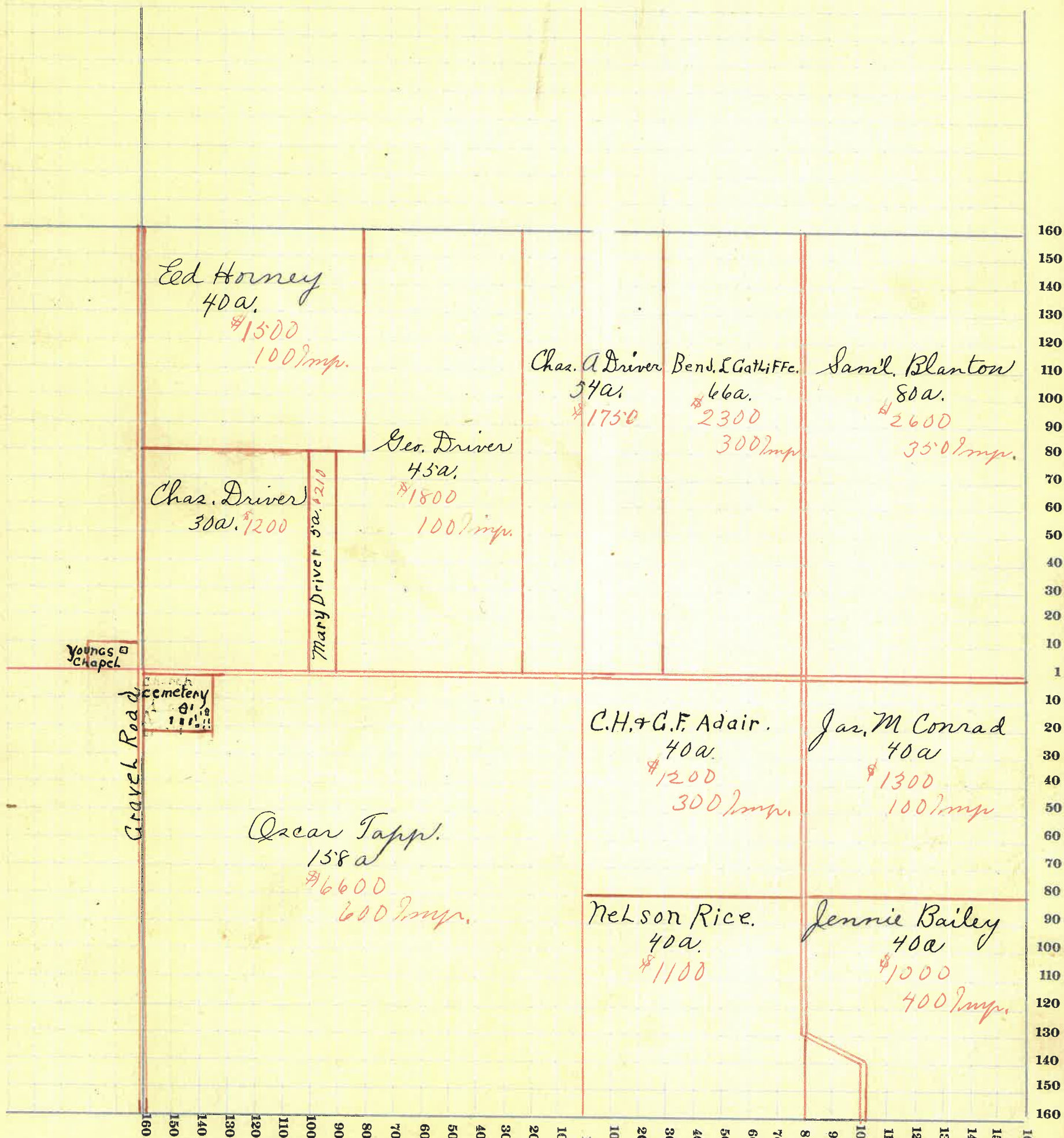
Viquesney Printing Co., Terre Haute, Ind.

NAMES OF OWNERS	Number on Plat	DESCRIPTION	Section	Township	Range	Acres	Hundredths	Value of Lands	Value of Improve-ments	Value of Lands and Improve-ments
Horney Ed.		Pk. N.W. 1/4	10	19	4	40		1500	100	1600
Driver Chas.		Pk. N. 1/2	10	19	4	84		2950		2950
Driver Mary		Pk. N.W. 1/4	10	19	4	5		210		210
Driver Geo.		Pk. N.W. 1/4	10	19	4	45		1800	100	1900
Gatliffe Benj. L.		Pk. N.E. 1/4	10	19	4	66		2300	300	2600
Blanton Saml.		Pk. N.E. 1/4	10	19	4	80		2600	350	2950
Tapp Oscar		Pk. S.W. 1/4	10	19	4	158		6600	600	7200
Adair C. H. & G. F.		Pk. S.E. 1/4	10	19	4	40		1200	300	1500
Rice Nelson		Pk. S.E. 1/4	10	19	4	40		1100		1100
Conrad Jas. M.		Pk. S.E. 1/4	10	19	4	40		1300	100	1400
Bailey Jennie		Pk. S.E. 1/4	10	19	4	40		1000	400	1400

SECTION NO. 10

Congressional Township, No. 19 R. 4

SCALE:—Forty rods to an inch, or ten rods to a space, Congress Land, which is one mile square for a section.
Number of acres in this section, according to the United States Survey



92



MONTGOMERY COUNTY, INDIANA, 191

Assessor's Plat-Book for

Union

Township, No. 19

Viquesney Printing Co., Terre Haute, Ind.

NAMES OF OWNERS	Number on Plat	DESCRIPTION	Section	Township	Range	Acres	Hundredths	Value of Lands	Value of Improve-ments	Value of Lands and Improve-ments
Dawson Eliza		PN. N.W. 1/4	11	19	4	20		500	100	600
Jackson David		PN. N.W. 1/4	11	19	4	126		4160	400	4560
Fuller Otis		PN. N.W. 1/4	11	19	4	35		350	100	450
Evans J.		PN. N.E. 1/4	11	19	4	40		1000	100	1100
Dowden Eph		PN. E. 1/2	11	19	4	80		1950	200	2150
Jordan J.B. & S.E.		PN. N.E. 1/4	11	19	4	75		1875	300	2175
Conrad Geo. W.		PN. N.E. 1/4	11	19	4	6		100		100
Conrad Jas. M.		PN. S.W. 1/4	11	19	4	40		700		700
Conrad G. W.		PN. S.W. 1/4	11	19	4	40		1200		1200
Gosnell W. R.		PN. S.W. 1/4	11	19	4	80		2500	300	2800
Maxwell		PN. S.E. 1/4	11	19	4	40		1000		1000
Hole David		PN. S.E. 1/4	11	19	4	38		1360		1360

MONTGOMERY COUNTY, INDIANA, 191

Assessor's Plat-Book for Union Township, No. 19

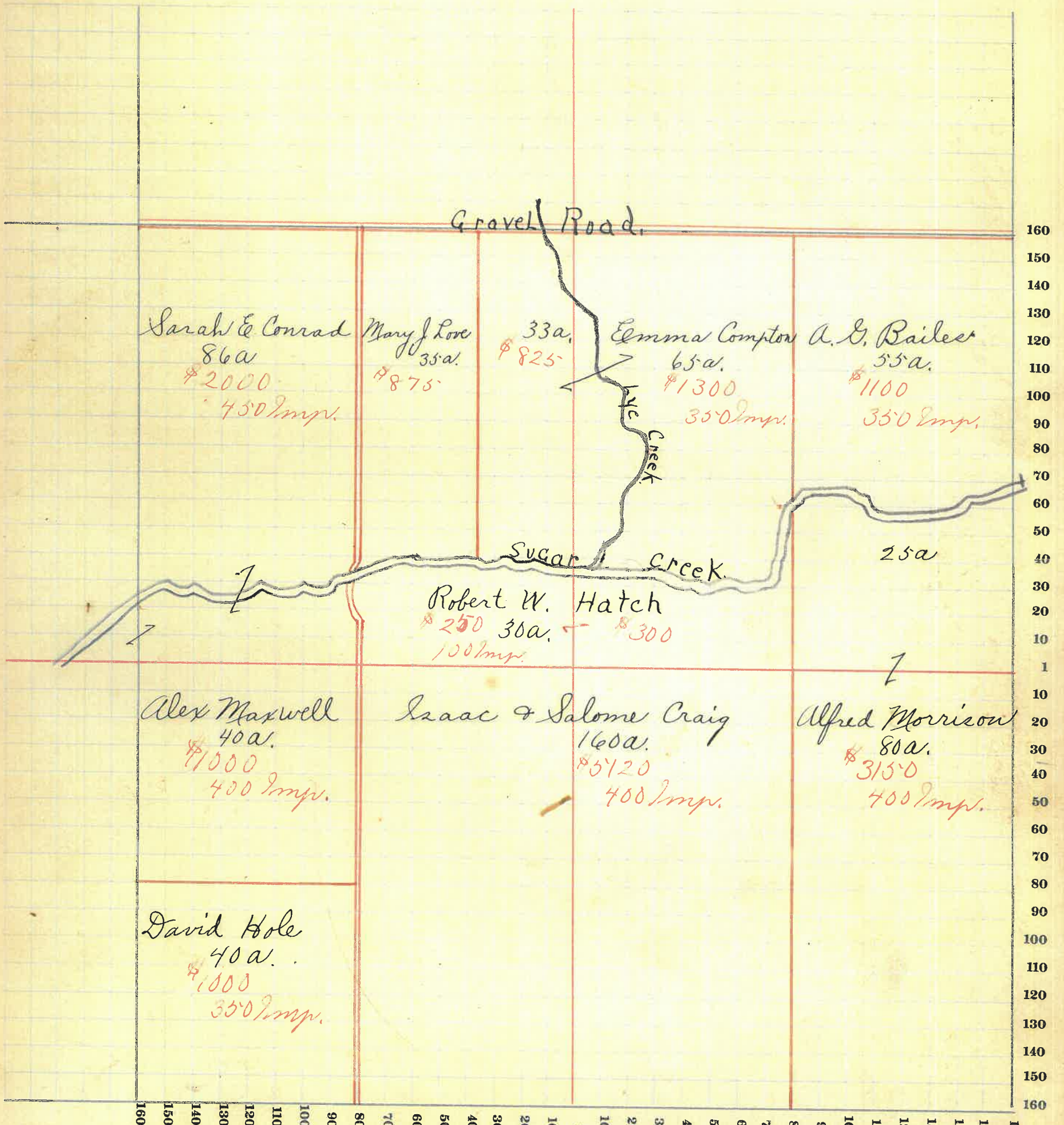
Viquesney Printing Co., Terre Haute, Ind.

NAMES OF OWNERS	Number on Plat	DESCRIPTION	Section	Township	Range	Acres	Hundredths	Value of Lands	Value of Improve-ments	Value of Lands and Improve-ments
Conrad Sarah E.		Pt. N. W. $\frac{1}{4}$	12	19	4	86	2000	450	2450	
Love Mary J.		Pt. N. W. $\frac{1}{4}$	12	19	4	35	875		875	
Compton Emma		Pt. N. $\frac{1}{2}$	12	19	4	98	2125	350	2475	
Bailes A. S.		Pt. N. E. $\frac{1}{4}$	12	19	4	55	1100	350	1450	
Hatch Rob't. W.		Pt. N. $\frac{1}{2}$	12	19	4	30	550	100	650	
Maxwell Alex		Pt. S. W. $\frac{1}{4}$	12	19	4	40	1000	400	1400	
Hole David		Pt. S. W. $\frac{1}{4}$	12	19	4	40	1000	350	1350	
Craig Isaac & Salome		Pt. S. $\frac{1}{2}$	12	19	4	160	5120	400	5520	
Morrison Alfred		Pt. S. E. $\frac{1}{4}$	12	19	4	105	3150	400	3550	

SECTION NO. 12

Congressional Township, No. 19 R. 4

SCALE:—Forty rods to an inch, or ten rods to a space, Congress Land, which is one mile square for a section.
Number of acres in this section, according to the United States Survey



96



MONTGOMERY COUNTY, INDIANA, 191

Assessor's Plat-Book for

Union

Township, No. 19

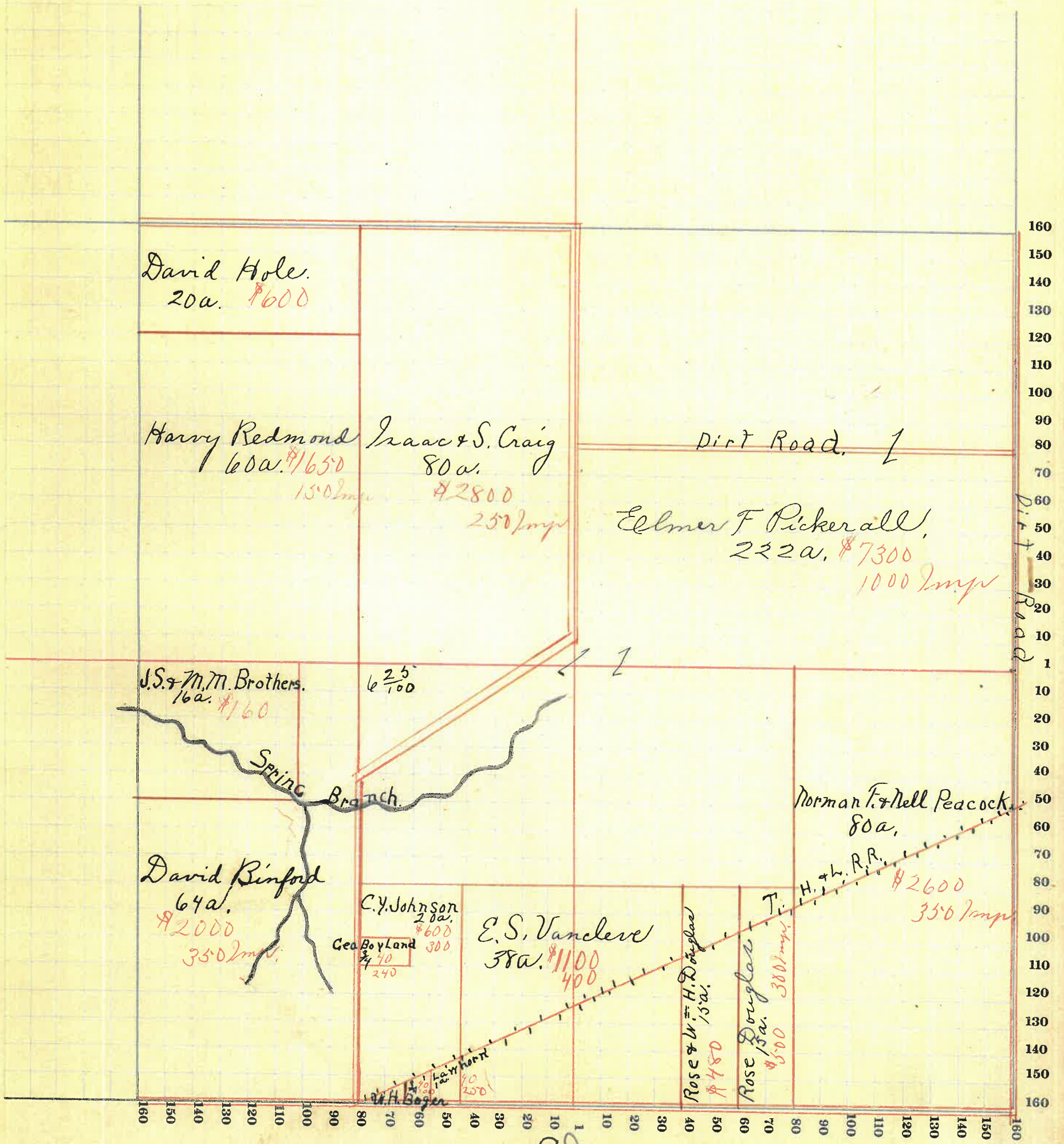
Viquesney Printing Co., Terre Haute, Ind.

NAMES OF OWNERS	Number on Plat	DESCRIPTION	Section	Township	Range	Acres	Hundredths	Value of Lands	Value of Improvements	Value of Lands and Improvements
Hole David		Pk. N.W. 1/4	13	19	4	20		600		600
Redmond Harvey		Pk. N.W. 1/4	13	19	4	60		1650	150	1800
Craig Isaac & S		Pk. N.W. 1/4	13	19	4	86	25	2800	250	3050
Pickerall Elmer F.		Pk. E 1/2	13	19	4	222		7300	1000	8300
Brothers J.S.M.M.		Pk. S.W. 1/4	13	19	4	16		160		160
Binford David		Pk. S.W. 1/4	13	19	4	64		2000	350	2350
Boylard Geo.		Pk. S.W. 1/4	13	19	4		75	40	240	280
Johnson C.Y.		Pk. S.W. 1/4	13	19	4	20		600	300	900
Vanderve E.S.		Pk. S. 1/2	13	19	4	38		1100	400	1500
Douglas Rose & W ^m H.		Pk. S.E. 1/4	13	19	4	15		480		480
Douglas Rose		Pk. S.E. 1/4	13	19	4	15		500	300	800
Peacock Norman F & Nell		Pk. S.E. 1/4	13	19	4	80		2600	350	2950
Boyer W.H.		Pk. S.W. 1/4	13	19	4	75	75	40	200	240
Lawhorn		Pk. S.W. 1/4	13	19	4	1		40	250	290


SECTION NO. 13

Congressional Township, No. 19 R. 4

SCALE:—Forty rods to an inch, or ten rods to a space, Congress Land, which is one mile square for a section.
Number of acres in this section, according to the United States Survey.....



98



MONTGOMERY COUNTY, INDIANA, 191

Assessor's Plat-Book for

Union

Township, No. 19

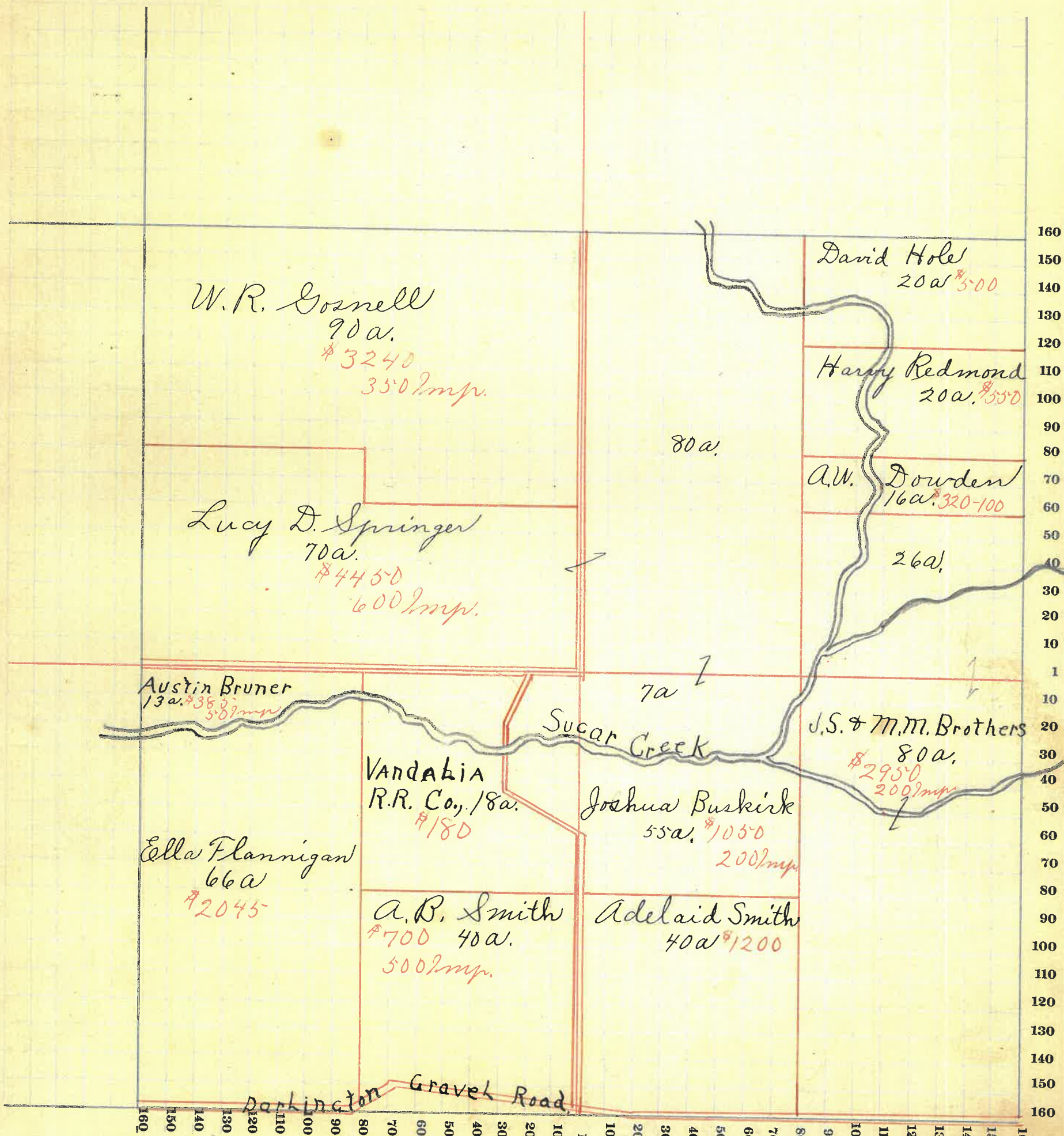
Viquesney Printing Co., Terre Haute, Ind.

NAMES OF OWNERS	Number on Plat	DESCRIPTION	Section	Township	Range	Acres	Hundredths	Value of Lands	Value of Improvements	Value of Lands and Improvements
Gosnell W.R.		Pr. N. W. 1/4	14	19	4	90		3240	350	3590
Springer Lucy D.		Pr. N. W. 1/4 N.E. 1/4	14	19	4	157		4450	600	5050
Hole David		Pr. N.E. 1/4	14	19	4	20		500		500
Redmond Harry		Pr. N.E. 1/4	14	19	4	20		550		550
Dowden A.W.		Pr. N.E. 1/4	14	19	4	16		320	100	420
Brothers J.S. & M.M.		Pr. E. 1/2	14	19	4	106		2950	200	3150
Bruner Austin		Pr. S. W. 1/4	14	19	4	13		385	50	435
Flannigan Ella		Pr. S.W. 1/4	14	19	4	66		2045		2045
Vandalia R.R. Co.		Pr. S.W. 1/4	14	19	4	18		180		180
Smith A.B.		Pr. S.W. 1/4	14	19	4	40		700	500	1200
Buskirk Joshua		Pr. S.E. 1/4	14	19	4	55		1050	200	1250
Smith Adelaid		Pr. S.E. 1/4	14	19	4	40		1200		1200

SECTION NO. 14

Congressional Township, No. 19 R. 4

SCALE:—Forty rods to an inch, or ten rods to a space, Congress Land, which is one mile square for a section.
Number of acres in this section, according to the United States Survey



100



MONTGOMERY COUNTY, INDIANA, 191

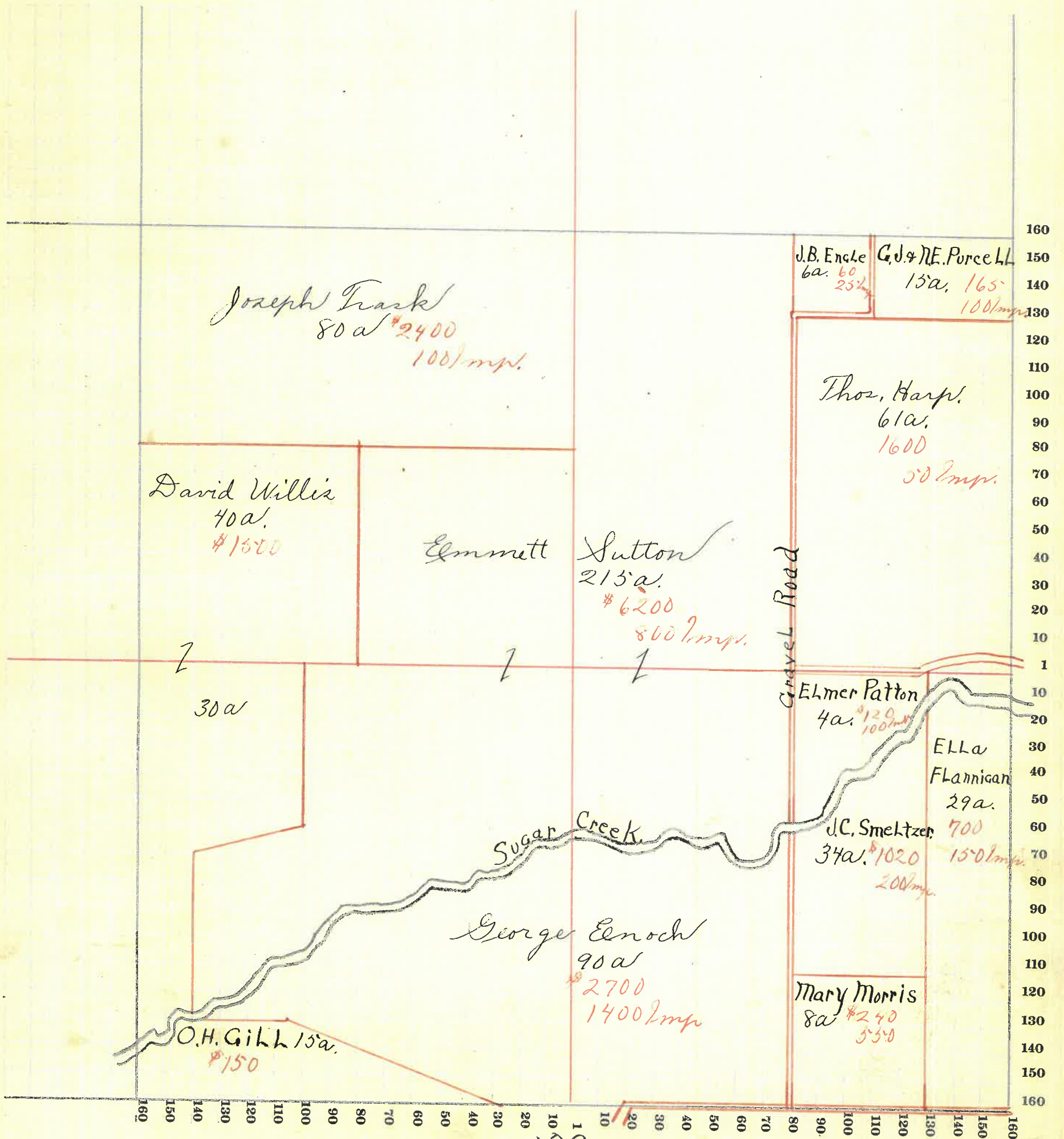
Book for Union Township, No. 19

NAMES OF OWNERS	Number on Plat	DESCRIPTION	Section	Township	Range	Acres	Hundredths	Value of Lands	Value of Improvements	Value of Lands and Improvements
Trask Joseph		Pk. N. W. $\frac{1}{4}$	15	19	4	80		2400	100	2500
Willis David		Pk. W. $\frac{1}{2}$	15	19	4	70		1300		1300
Sutton Emmett		Pk. N. & S. $\frac{1}{2}$	15	19	4	215		6200	800	7000
Gill O.H.		Pk. S.W. $\frac{1}{4}$	15	19	4	15		130		130
Enoch George		Pk. S. $\frac{1}{2}$	15	19	4	90		2700	1400	4100
Engle J.B.		Pk. N. E. $\frac{1}{4}$	15	19	4	6		60	25	85
Purcell C.J. & N.E.		Pk. N. E. $\frac{1}{4}$	15	19	4	15		165	100	265
Harp Thos.		Pk. N. E. $\frac{1}{4}$	15	19	4	61		1600	50	1650
Patton Elmer		Pk. S. E. $\frac{1}{4}$	15	19	4	4		120	100	220
Smeltzer J.C.		Pk. S. E. $\frac{1}{4}$	15	19	4	34		1020	200	1220
Morris Mary		Pk. S. E. $\frac{1}{4}$	15	19	4	8		240	550	790
Flannigan Ella		Pk. S. E. $\frac{1}{4}$	15	19	4	29		700	150	850

SECTION NO. 15

Congressional Township, No. 19 R. 4

SCALE:—Forty rods to an inch, or ten rods to a space, Congress Land, which is one mile square for a section.
Number of acres in this section, according to the United States Survey



102



MONTGOMERY COUNTY, INDIANA, 191

Assessor's Plat-Book for Union Township, No. 19

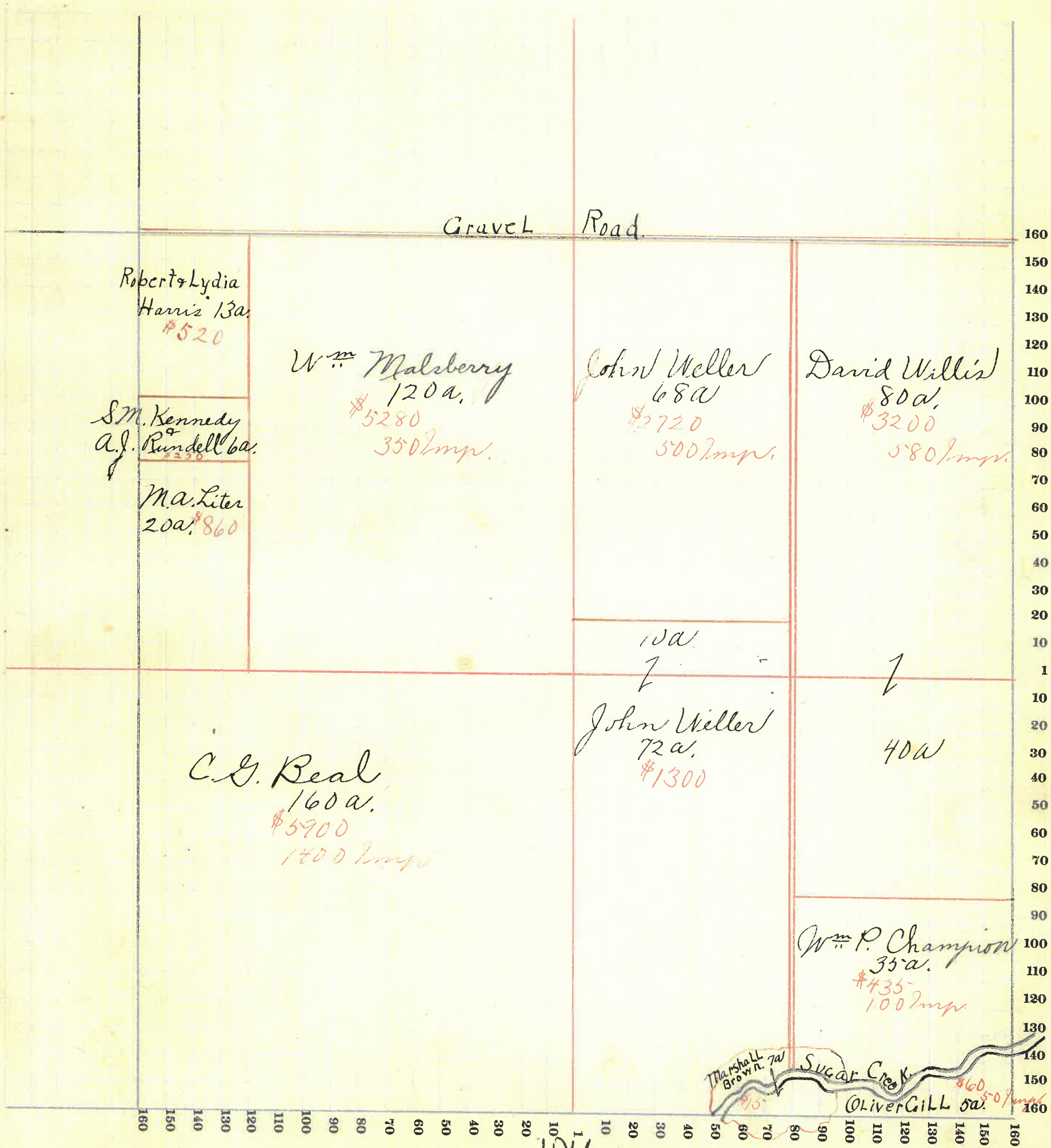
Viquesney Printing Co., Terre Haute, Ind.

NAMES OF OWNERS	Number on Plat	DESCRIPTION	Section	Township	Range	Acres	Hundredths	Value of Lands	Value of Improve-ments	Value of Lands and Improve-ments
Harris Robt. & Lydia		Pk. N.W. $\frac{1}{4}$	16	19	4	13		520		520
S.M. Kennedy & U.J. Rundell		Pk. N.W. $\frac{1}{4}$	16	19	4	6		250		250
Liter M.A.		Pk. N.W. $\frac{1}{4}$	16	19	4	20		860		860
Malsberry W ^m		Pk. N.W. $\frac{1}{4}$	16	19	4	120		5280	350	5630
Weller John		Pk. E. $\frac{1}{2}$	16	19	4	150		4020	500	4520
Willis David		Pk. N.E. $\frac{1}{4}$	16	19	4	120		3200	580	3780
Beal C.G.		Pk. S.W. $\frac{1}{4}$	16	19	4	160		5900	1400	7300
Brown Marshall		Pk. S.E. $\frac{1}{4}$	16	19	4	7		15		15
Champion W ^m P.		Pk. S.E. $\frac{1}{4}$	16	19	4	35		435	100	535
Gill Oliver		Pk. S.E. $\frac{1}{4}$	16	19	4	5		60	50	110

SECTION NO. 16

Congressional Township, No. 19 R. 4

SCALE:—Forty rods to an inch, or ten rods to a space, Congress Land, which is one mile square for a section.
Number of acres in this section, according to the United States Survey



104



MONTGOMERY COUNTY, INDIANA, 191

Assessor's Plat-Book for Union Township, No. 19


Viquesney Printing Co., Terre Haute, Ind.

NAMES OF OWNERS	Number on Plat	DESCRIPTION	Section	Township	Range	Acres	Hundredths	Value of Lands	Value of Improve-ments	Value of Lands and Improve-ments	S N
Tomlinson Catherine		Pk. N.W. 1/4	17	19	4		75				
Edwards C. D.		Pk. N.W. 1/4	17	19	4	3					
Crabbs B. F.		Pk. S.W. 1/4	17	19	4	5					
McClelland Alice		Pk. N.W. 1/4	17	19	4	117		4680	900	5580	
Donahue Jere		Pk. N.W. 1/4	17	19	4	37		1480		1480	
Harris Robt. and Lydia		Pk. N.E. 1/4	17	19	4	26		1040	150	1190	
Kennedy S. M. & Bundell A. J.		Pk. N.E. 1/4	17	19	4	13		520		520	
Liter M. A.		Pk. E 1/2	17	19	4	80		3440	600	4040	
Long Henry		Pk. S.W. 1/4	17	19	4	234		8960	500	9460	
Thomas W. M.		Pk. S.E. 1/4	17	19	4	80		3000		3000	
Hunt J. T.		Pk. S.E. 1/4	17	19	4	17		750	250	1000	
Beal J. N.		Pk. S.E. 1/4	17	19	4	22		945		945	

SECTION NO. 17

Congressional Township, No. 19 R. 4

SCALE:—Forty rods to an inch, or ten rods to a space, Congress Land, which is one mile square for a section. Number of acres in this section, according to the United States Survey



106



MONTGOMERY COUNTY, INDIANA, 191

Assessor's Plat-Book for Union Township, No. 19

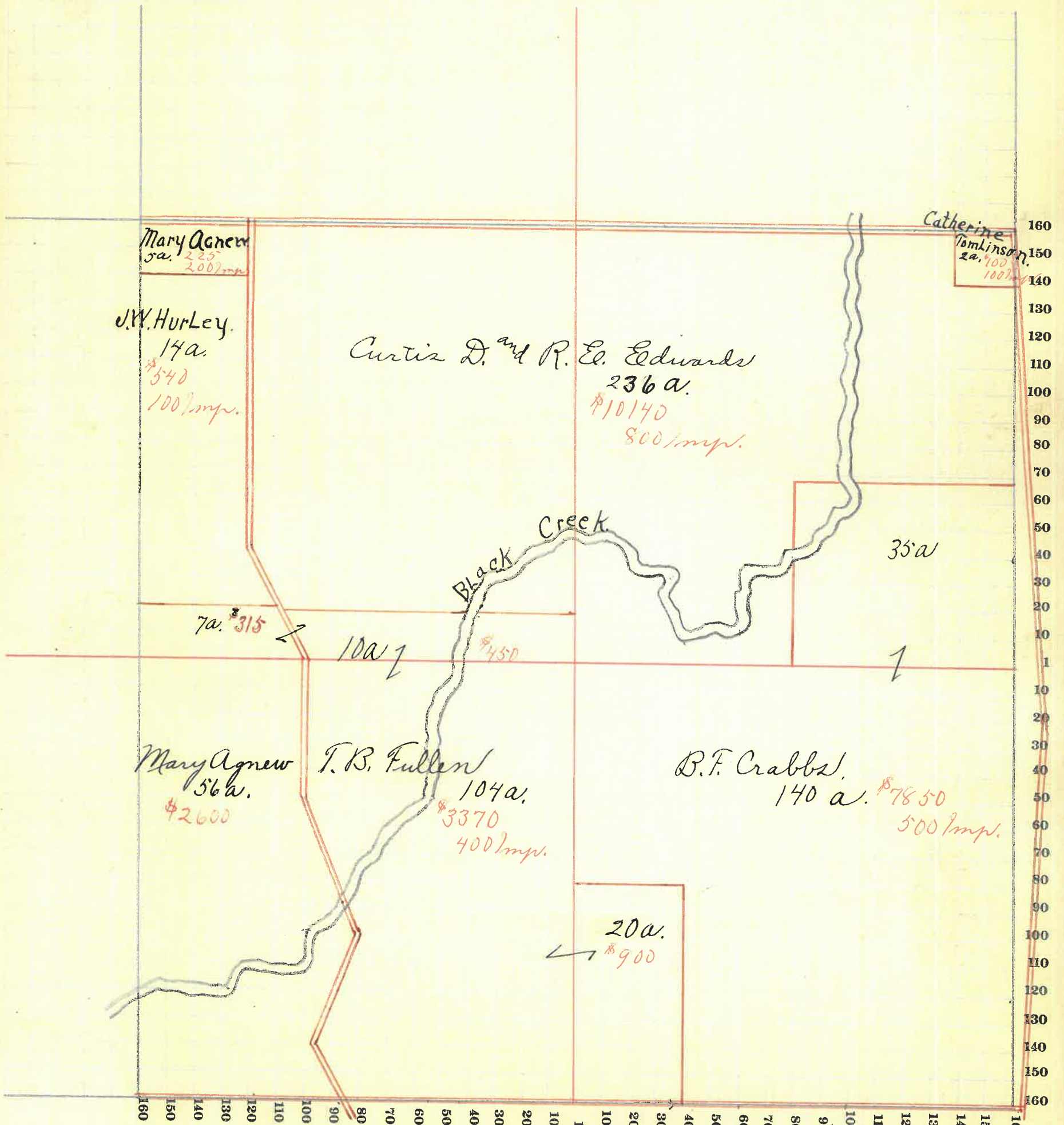
Viquesney Printing Co., Terre Haute, Ind.

NAMES OF OWNERS	Number on Plat	DESCRIPTION	Section	Township	Range	Acres	Hundredths	Value of Lands	Value of Improve-ments	Value of Lands and Improve-ments
Agnew Mary		P.N. N.W. $\frac{1}{4}$	18	19	4	5		225	200	425
Hurley J.W.		P.N. N.W. $\frac{1}{4}$	18	19	4	14		540	100	640
Agnew Mary		P.N. W. $\frac{1}{2}$	18	19	4	56		2600		2600
Fullen T.B.		P.N. W. $\frac{1}{2}$	18	19	4	141		5835	400	5435
Edwards Curtis D+R.E.		P.N. N. $\frac{1}{2}$	18	19	4	236		1040	800	10940
Tomlinson Catherine		P.N. N.E. $\frac{1}{4}$	18	19	4	2		100	100	200
Crabbs B.F.		P.N. E. $\frac{1}{2}$	18	19	4	175		7850	500	8350

SECTION NO. 18

Congressional Township, No. 19 R. 4

SCALE:—Forty rods to an inch, or ten rods to a space, Congress Land, which is one mile square for a section.
Number of acres in this section, according to the United States Survey



MONTGOMERY COUNTY, INDIANA, 191

Assessor's Plat-Book for

Union

Township, No. 19

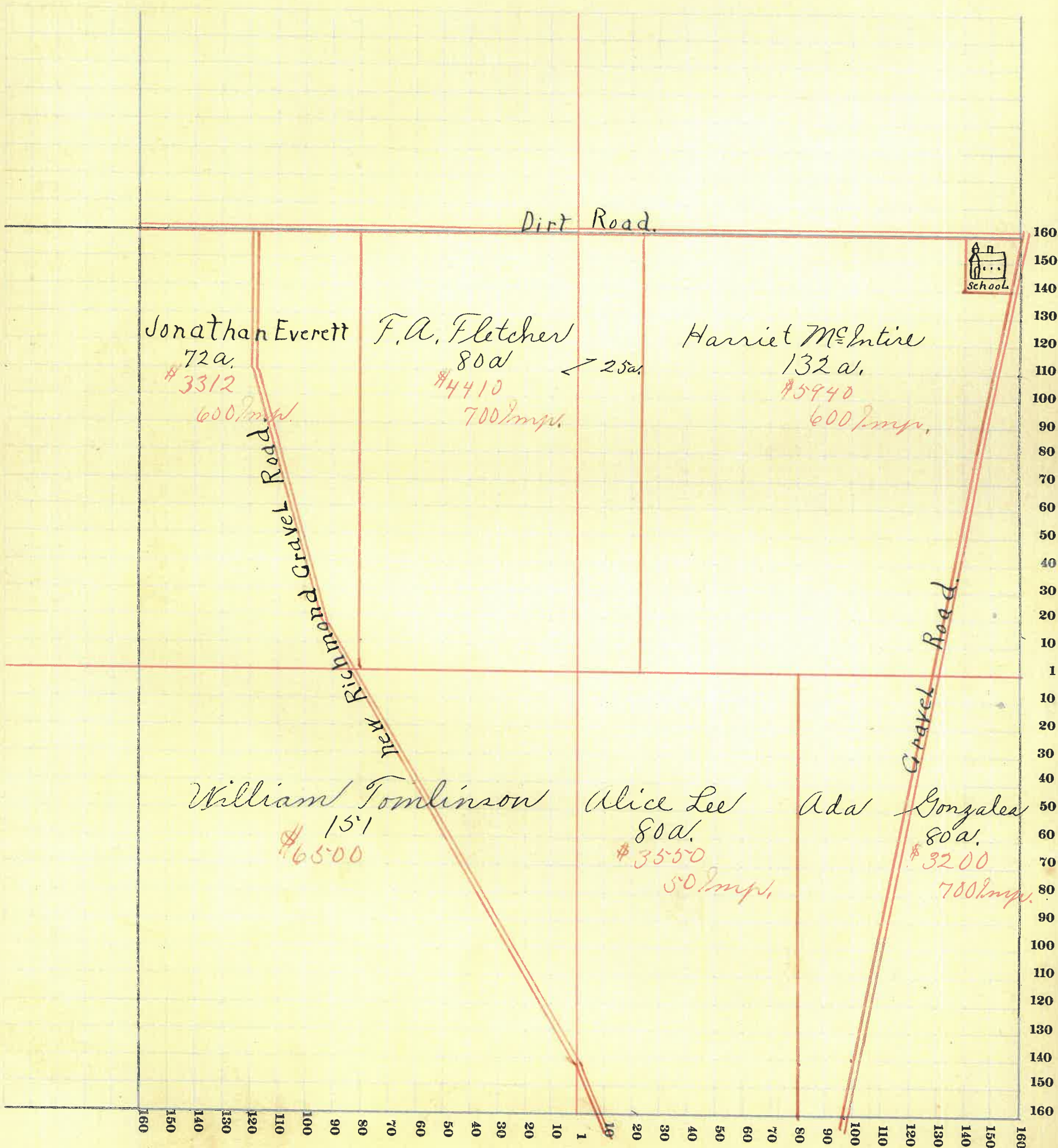
Viquesney Printing Co., Terre Haute, Ind.

NAMES OF OWNERS	Number on Plat	DESCRIPTION	Section	Township	Range	Acres	Hundredths	Value of Lands	Value of Improvements	Value of Lands and Improvements
Everett Jonathan		Pk. N.W. 1/4	19	19	4	72		3312	600	3912
Fletcher F. A.		Pk. N. 1/2	19	19	4	105		4410	700	5110
McIntire Harriet		Pk. N.E. 1/4	19	19	4	132		5940	600	6540
Tomlinson William		Pk. S.W. 1/4	19	19	4	151		6500		6500
Lee Alice		Pk. S.E. 1/4	19	19	4	80		3550	50	3600
Gonzales Ada		Pk. S.E. 1/4	19	19	4	80		3200	700	3900

SECTION NO. 19

Congressional Township, No. 19 R. 4

SCALE:—Forty rods to an inch, or ten rods to a space, Congress Land, which is one mile square for a section. Number of acres in this section, according to the United States Survey



110



MONTGOMERY COUNTY, INDIANA, 191

Assessor's Plat-Book for

Union

Township, No. 19

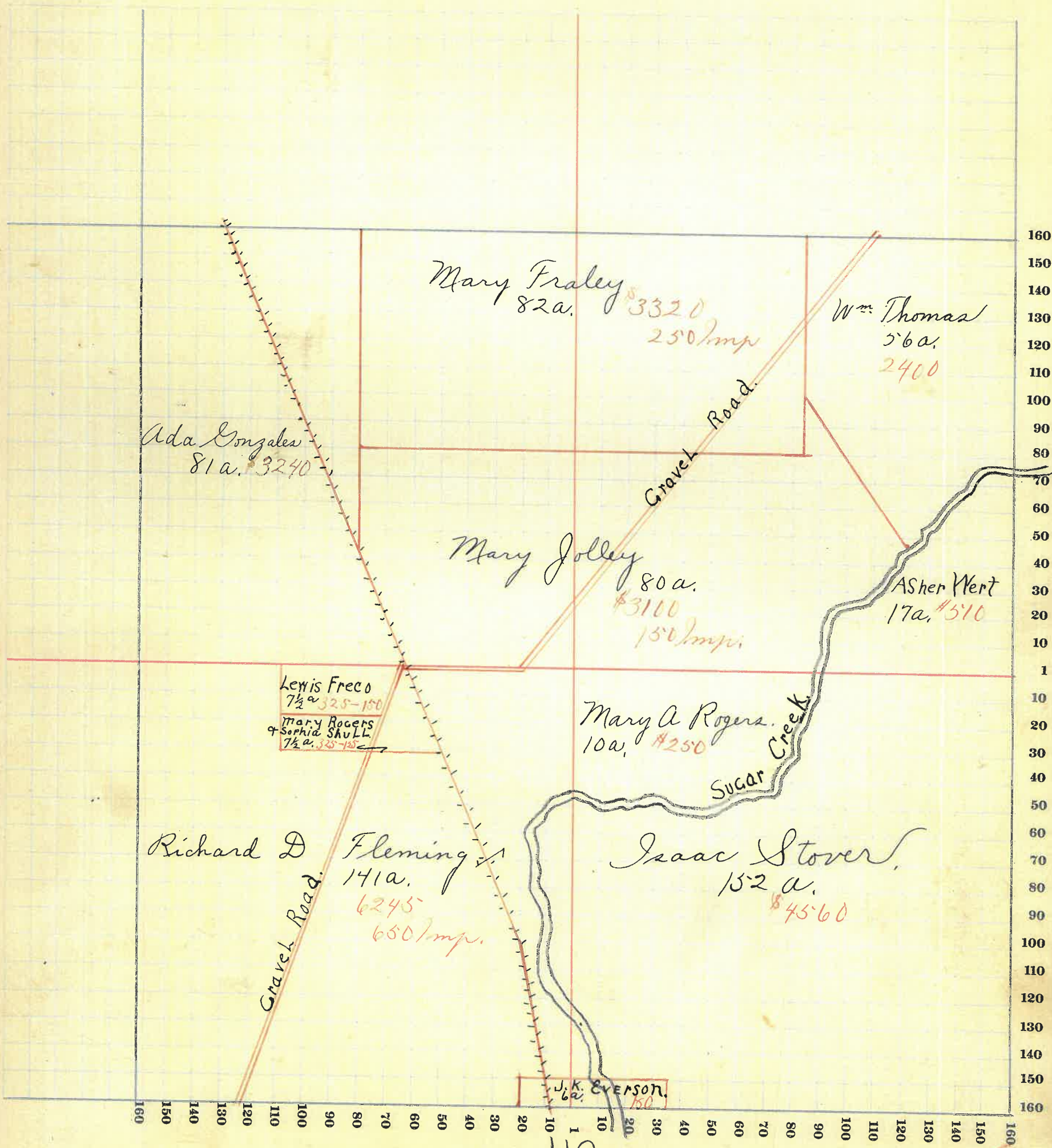
Viquesney Printing Co., Terre Haute, Ind.

NAMES OF OWNERS	Number on Plat	DESCRIPTION	Section	Township	Range	Acres	Hundredths	Value of Lands	Value of Improve-ments	Value of Lands and Improve-ments
Gonzales Ada.		Pr. N. W. $\frac{1}{4}$	20	19	4	81		3240		3240
Fraleys Mary		Pr. N. $\frac{1}{2}$	20	19	4	82		3320	250	3570
Jolley Mary		Pr. N. $\frac{1}{2}$	20	19	4	80		3100	150	3250
Thomas W. Jr.		Pr. N. E. $\frac{1}{4}$	20	19	4	56		2400	500	2900
Wert Asher		Pr. N. E. $\frac{1}{4}$	20	19	4	17		510		510
Fresco Lewis		Pr. S. W. $\frac{1}{4}$	20	19	4	7	50	325	150	475
Rogers Mary		Pr. S. E. $\frac{1}{4}$	20	19	4	10		250		250
Mary Rogers & Sophia Shull		Pr. S. W. $\frac{1}{4}$	20	19	4	7	50	325	125	450
Fleming Richard D.		Pr. S. W. $\frac{1}{4}$	20	19	4	141		6245	650	6895
Everson J. K.		Pr. S. $\frac{1}{2}$	20	19	4	6		180		180
Stover Isaac.		Pr. S. E. $\frac{1}{4}$	20	19	4	152		4560		4560

SECTION NO. 20

Congressional Township, No. 19 R. 4

SCALE:—Forty rods to an inch, or ten rods to a space, Congress Land, which is one mile square for a section.
Number of acres in this section, according to the United States Survey.....



112



MONTGOMERY COUNTY, INDIANA, 191

Assessor's Plat-Book for

Union

Township, No. 19

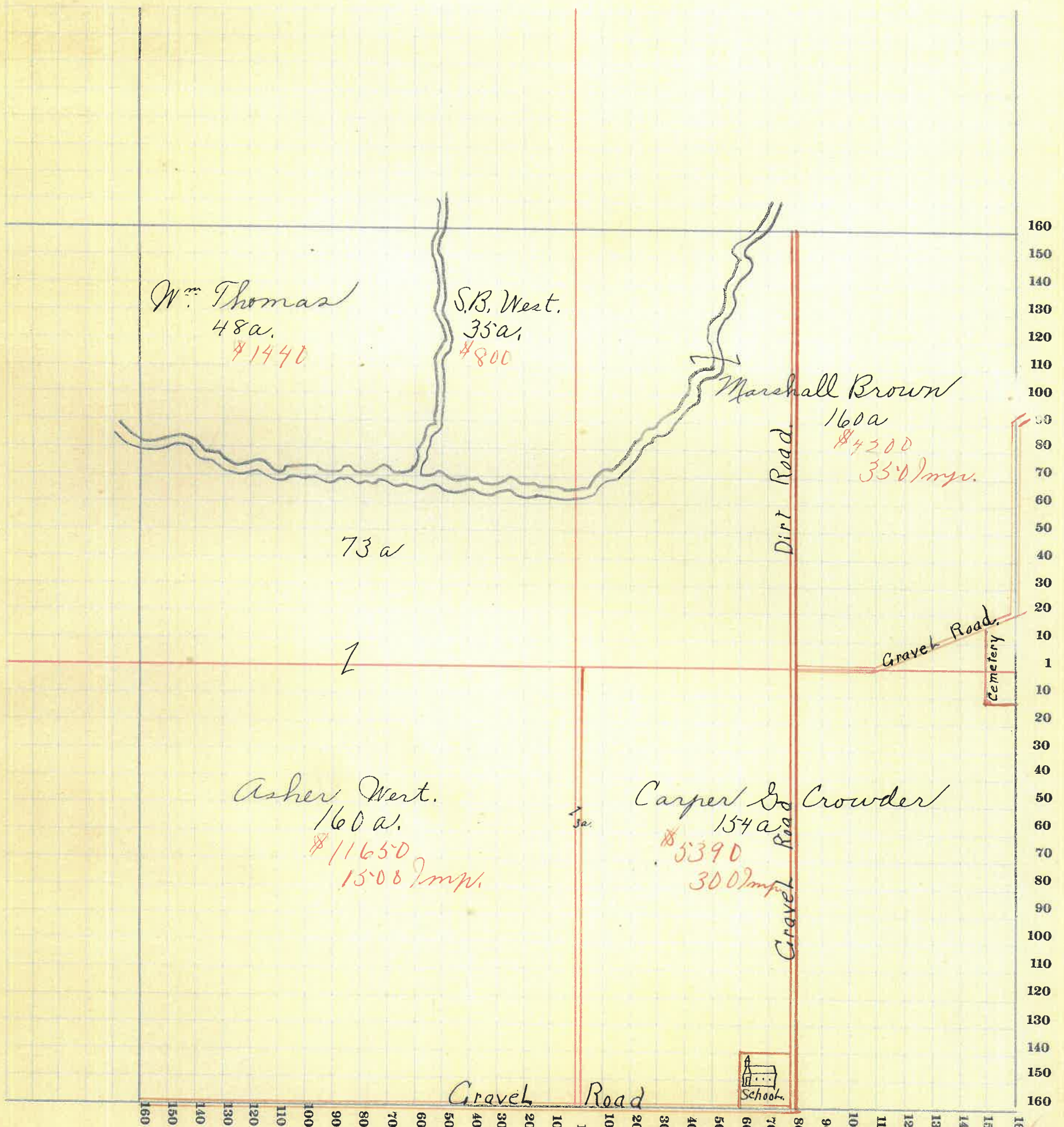
Viquesney Printing Co., Terre Haute, Ind.

NAMES OF OWNERS	Number on Plat	DESCRIPTION	Section	Township	Range	Acres	Hundredths	Value of Lands	Value of Improvements	Value of Lands and Improvements
Thomas W. ^{sr}		Pk. N.W. 1/4	21	19	4	48		1440		1440
West S.B.		Pk. N. 1/2	21	19	4	35		800		800
Brown Marshall		Pk. N.E. 1/4	21	19	4	160		4200	350	4550
Mert Asher		Pk. S.W. 1/4	21	19	4	233		11650	1500	13150
Crowder Carper G.		Pk. S.E. 1/4	21	19	4	154		5390	300	5690

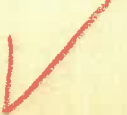
SECTION NO. 21

Congressional Township, No. 19 R. 4

SCALE:—Forty rods to an inch, or ten rods to a space, Congress Land, which is one mile square for a section.
Number of acres in this section, according to the United States Survey.....



114



MONTGOMERY COUNTY, INDIANA, 191

Assessor's Plat-Book for

Union

Township, No. 19

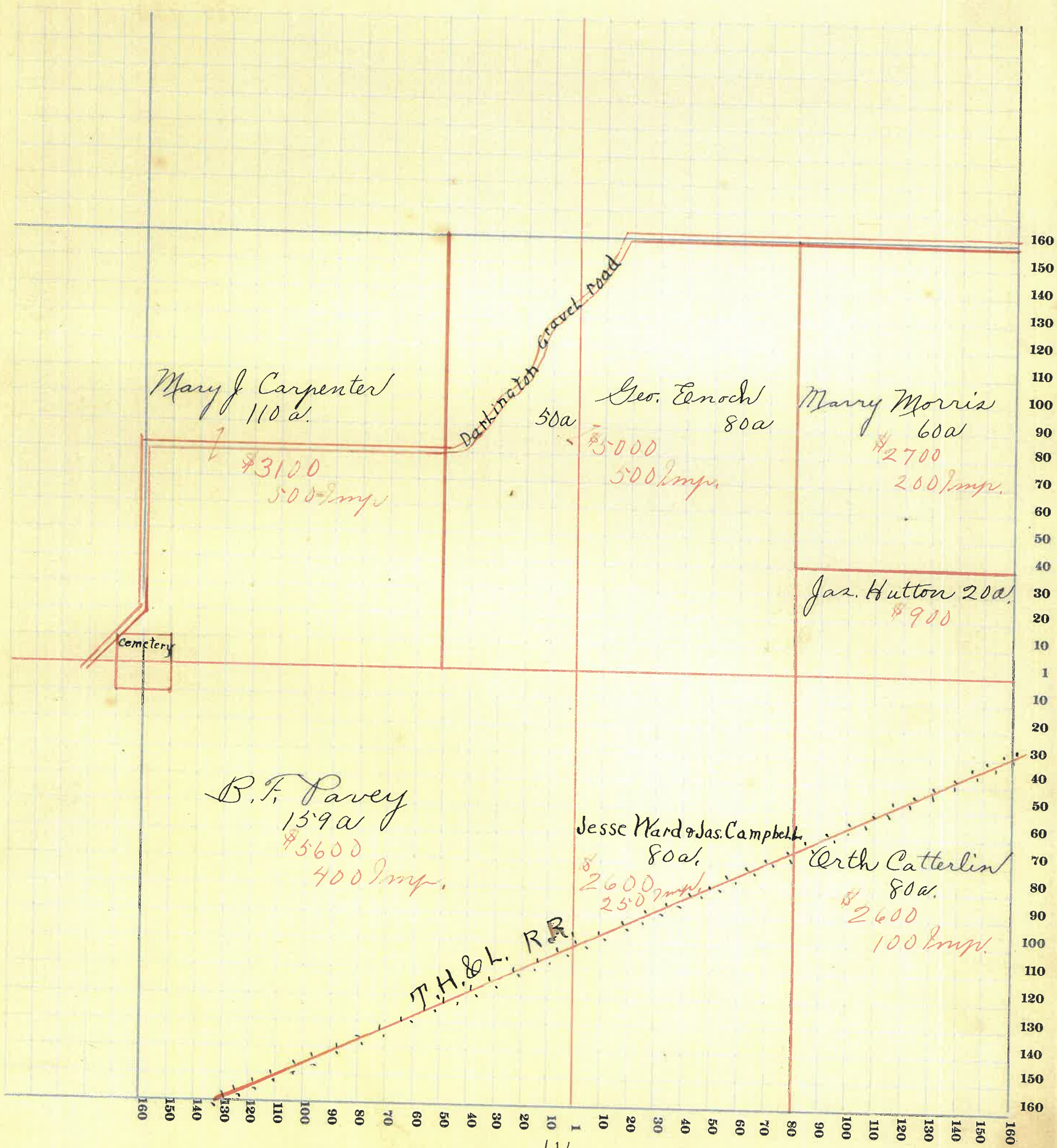
Viquesney Printing Co., Terre Haute, Ind.

NAMES OF OWNERS	Number on Plat	DESCRIPTION	Section	Township	Range	Acres	Hundredths	Value of Lands	Value of Improvements	Value of Lands and Improvements	SCA Num
Carpenter Mary J.		Pr. N.W. 1/4	22	19	4	110		3100	500	3600	
Enoch Geo.		Pr. N. 1/2	22	19	4	130		5000	500	5500	
Morris Mary		Pr. N.E. 1/4	22	19	4	60		2700	200	2900	
Hutton Jas.		Pr. N.E. 1/4	22	19	4	20		900		900	
Pavey B.F.		Pr. S.W. 1/4	22	19	4	159		5600	400	6000	
Jesse Ward and Jas. Campbell		Pr. S.E. 1/4	22	19	4	80		2600	250	2850	
Catterlin Arth		Pr. S.E. 1/4	22	19	4	80		2600	100	2700	

SECTION NO. 22

Congressional Township, No. 19 R. 4.

SCALE:—Forty rods to an inch, or ten rods to a space, Congress Land, which is one mile square for a section.
Number of acres in this section, according to the United States Survey.....



116

2

MONTGOMERY COUNTY, INDIANA, 191

Assessor's Plat-Book for

Union

Township, No. 19

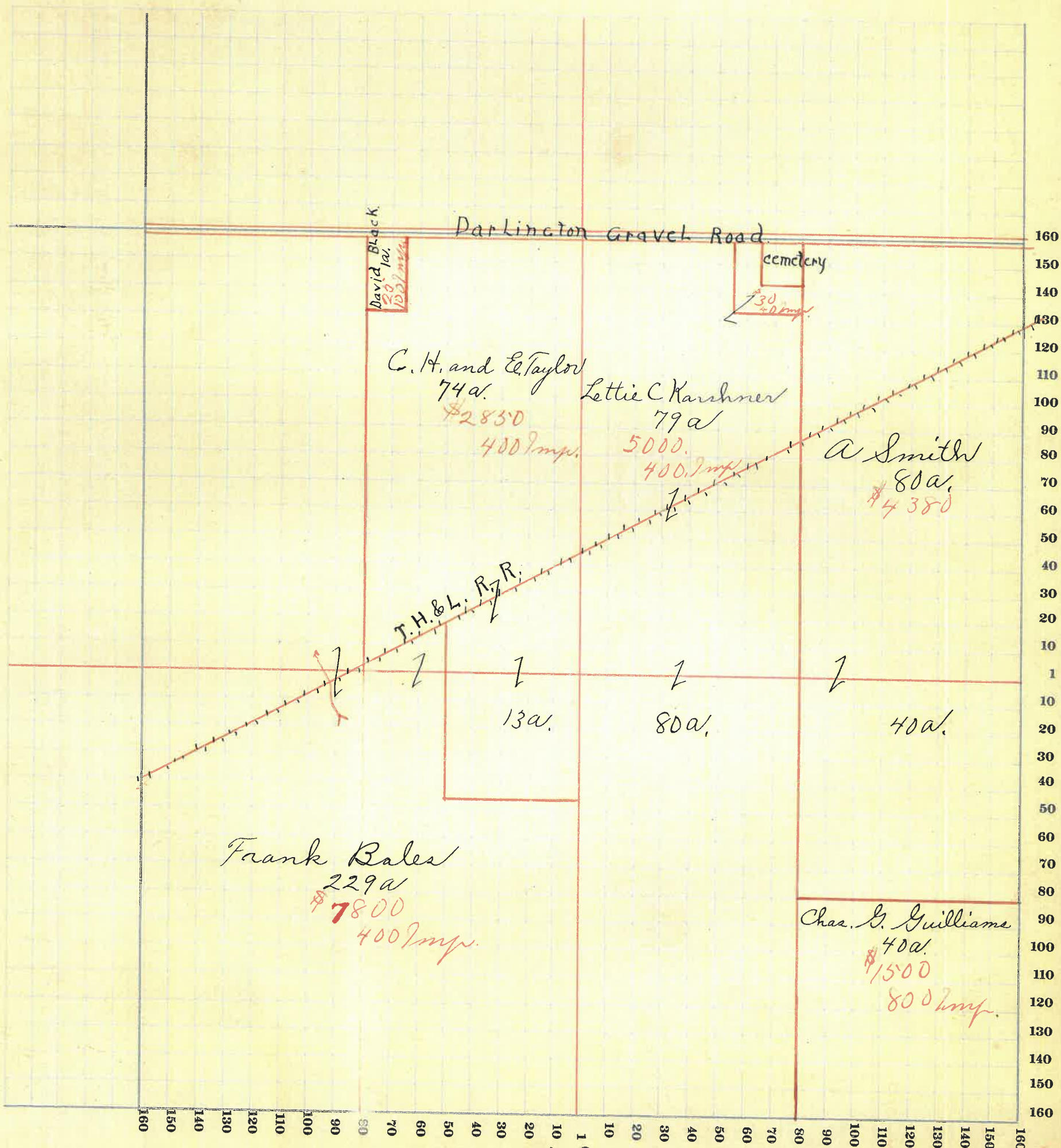
Viquesney Printing Co., Terre Haute, Ind.

NAMES OF OWNERS	Number on Plat	DESCRIPTION	Section	Township	Range	Acres	Hundredths	Value of Lands	Value of Improvements	Value of Lands and Improvements	
Black David		Pt. N. W. $\frac{1}{4}$	23	19	4	1.50	25	100	125		
Taylor C. H. & E.		Pt. N. W. $\frac{1}{4}$	23	19	4	74	2850	400	3250		
Bales Frank		Pt. W. $\frac{1}{2}$	23	19	4	229	7800	400	8200		
Karshner Lettie C.		Pt. E. $\frac{1}{2}$	23	19	4	159	5030	400	5430		
Smith A.		Pt. N. E. $\frac{1}{4}$	23	19	4	120	4380		4380		
Guilliams Char. J.		Pt. S. E. $\frac{1}{4}$	23	19	4	40	1500	800	2300		

SECTION NO. 23

Congressional Township, No. 19 R. 4

SCALE:—Forty rods to an inch, or ten rods to a space, Congress Land, which is one mile square for a section.
Number of acres in this section, according to the United States Survey.....



118



MONTGOMERY COUNTY, INDIANA, 191

Assessor's Plat-Book for Union Township, No. 19

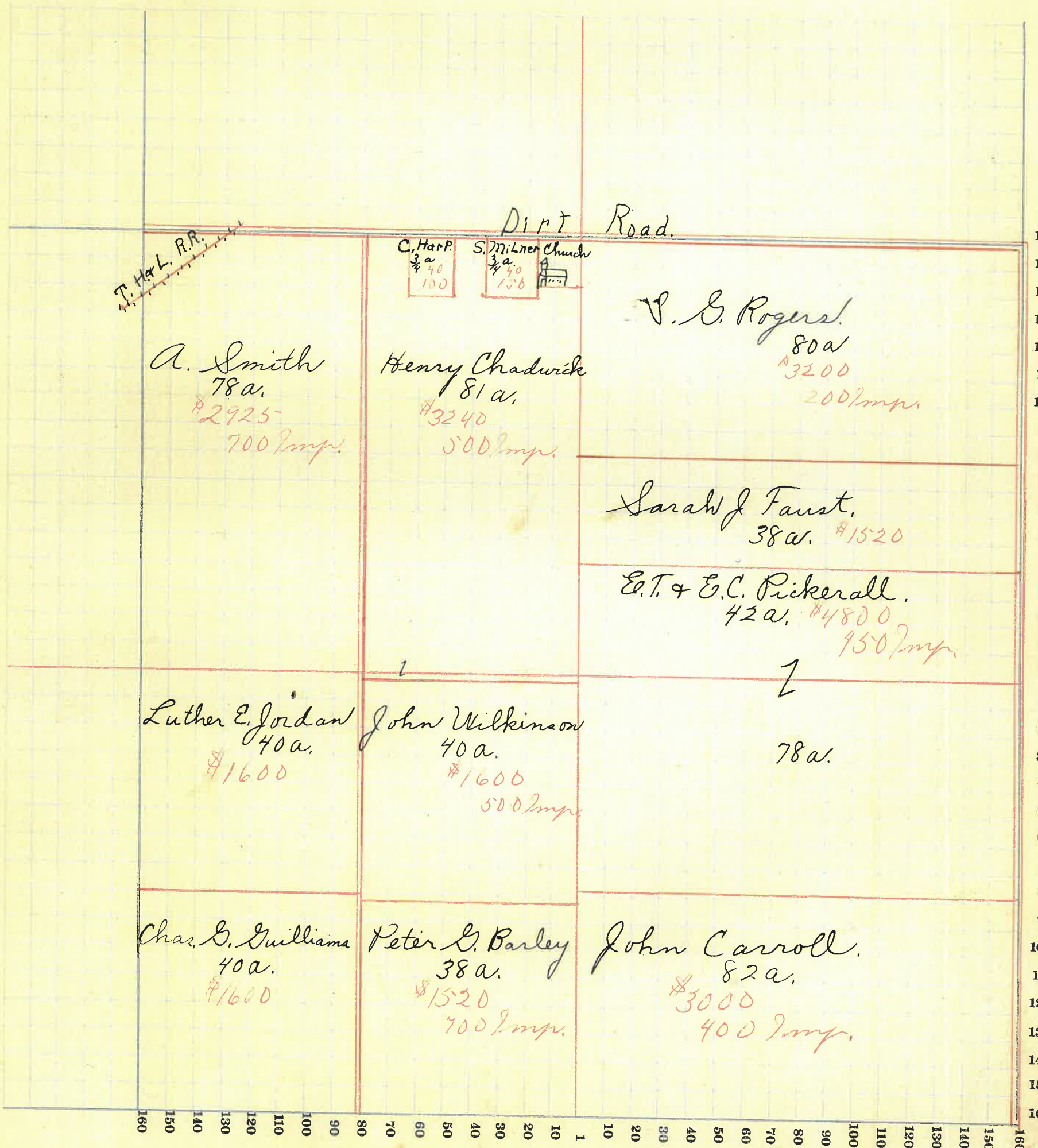
Viquesney Printing Co., Terre Haute, Ind.

NAMES OF OWNERS	Number on Plat	DESCRIPTION	Section	Township	Range	Acres	Hundredths	Value of Lands	Value of Improvements	Value of Lands and Improvements	S N
Smith A		P.N.W. 1/4	24	19	4	78	2925	700	3625		
Harp C.		P.N.W. 1/4	24	19	4		75 40	100	140		
Milner S		P.N.W. 1/4	24	19	4		75 40	150	190		
Chadwick Henry		P.N.W. 1/4	24	19	4	81	3240	500	3740		
Rogers S.G.		P.N.E. 1/4	24	19	4	80	3200	200	3400		
Faust Sarah J.		P.N.E. 1/4	24	19	4	38	1520		1520		
Jordan Luther E.		P.N.S.W. 1/4	24	19	4	40	1600		1600		
Gulliams Chas. G.		P.N.S.W. 1/4	24	19	4	40	1600		1600		
Wilkinson John		P.N.S.W. 1/4	24	19	4	40	1600	500	2100		
Barley Peter G.		P.N.S.W. 1/4	24	19	4	38	1520	700	2220		
Pickelall E.T. & E.C.		P.N.E. 1/2	24	19	4	120	4800	450	5250		
Carroll John		P.N.S.E. 1/4	24	19	4	82	3000	400	3400		

SECTION NO. 24

Congressional Township, No. 19 R. 4

SCALE:—Forty rods to an inch, or ten rods to a space, Congress Land, which is one mile square for a section. Number of acres in this section, according to the United States Survey



120



MONTGOMERY COUNTY, INDIANA, 191

Assessor's Plat-Book for

Union

Township, No.

19


Viquesney Printing Co., Terre Haute, Ind.

NAMES OF OWNERS	Number on Plat	DESCRIPTION	Section	Township	Range	Acres	Hundredths	Value of Lands	Value of Improve-ments	Value of Lands and Improve-ments
Orney Frank		Pk. N. W. $\frac{1}{4}$	25	19	4	80		3100	600	3700
Barley Peter		Pk. N. W. $\frac{1}{4}$	25	19	4	80		3200		3200
Horney Bradley		Pk. N. E. $\frac{1}{4}$	25	19	4	63		2360	600	2960
Vanice Lock		Pk. N. E. $\frac{1}{4}$	25	19	4	40		1700	350	2050
Lee Geo. W.		Pk. N. E. $\frac{1}{4}$	25	19	4	50		2000	500	2500
Clark Vincent		Pk. S. W. $\frac{1}{4}$	25	19	4	80		3140	750	3890
Enoch A. P.		Pk. S. $\frac{1}{2}$	25	19	4	166		6370	900	7270
Johnson Joel		Pk. S. E. $\frac{1}{4}$	25	19	4	79		2850	300	3150

SECTION NO. 25

Congressional Township, No. 19 R. 4

SCALE:—Forty rods to an inch, or ten rods to a space, Congress Land, which is one mile square for a section.
Number of acres in this section, according to the United States Survey.....



MONTGOMERY COUNTY, INDIANA, 191

Assessor's Plat-Book for

Union

Township, No. 19


Viquesney Printing Co., Terre Haute, Ind.

NAMES OF OWNERS	Number on Plat	DESCRIPTION	Section	Township	Range	Acres	Hundredths	Value of Lands	Value of Improvements	Value of Lands and Improvements
Graves Frank		Pt. N. W. $\frac{1}{4}$	26	19	4	20		650		650
Green Jas. P.		Pt. N. W. $\frac{1}{4}$	26	19	4	140		4900	350	5250
Campbell Newton		Pt. N. E. $\frac{1}{4}$	26	19	4	160		5750	750	6500
Long Sam L.		Pt. S. W. $\frac{1}{4}$	26	19	4	160		5200	275	5475
Warren E. A.		Pt. S. E. $\frac{1}{4}$	26	19	4	80		2665	300	2965
Clark Vincent		Pt. S. E. $\frac{1}{4}$	26	19	4	80		3100		3100

SECTION NO. 26

Congressional Township, No. 19 R. 4

SCALE:—Forty rods to an inch, or ten rods to a space, Congress Land, which is one mile square for a section.
Number of acres in this section, according to the United States Survey.....



124

