

# MONTGOMERY COUNTY, INDIANA, 191

Assessor's Plat-Book for Union Township, No. 19

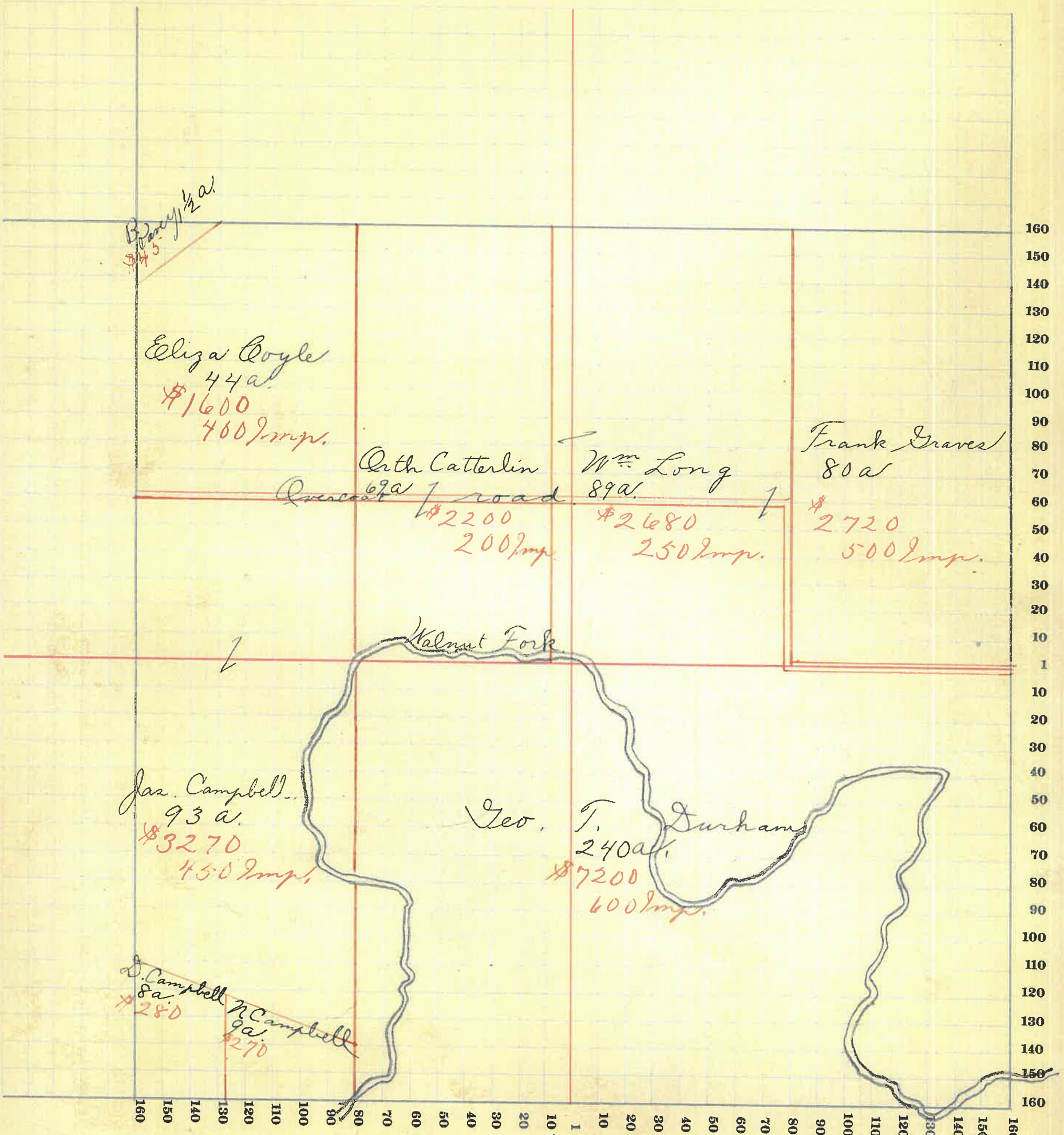
Viquesney Printing Co., Terre Haute, Ind.

NAMES OF OWNERS	Number on Plat	DESCRIPTION	Section	Township	Range	Acres	Hundredths	Value of Lands	Value of Improve-ments	Value of Lands and Improve-ments
Parey B.		Pk. N. W. $\frac{1}{4}$	27	19	4	1	50	45		45
Coyle Eliza		Pk. N. W. $\frac{1}{4}$	27	19	4	44		1600	400	2000
Catterlin Orth		Pk. N. W. $\frac{1}{4}$	27	19	4	69		2200	200	2400
Long W <sup>m</sup>		Pk. N. E. $\frac{1}{4}$	27	19	4	89		2680	250	2930
Graves Frank		Pk. N. E. $\frac{1}{4}$	27	19	4	80		2720	500	3220
Campbell Jas.		Pk. S. W. $\frac{1}{4}$	27	19	4	93		3270	450	3720
Campbell D.		Pk. S. W. $\frac{1}{4}$	27	19	4	8		280		280
Campbell N.		Pk. S. W. $\frac{1}{4}$	27	19	4	9		270		270
Durham Geo. T.		Pk S. $\frac{1}{2}$	27	19	4	240		7200	600	7800

SECTION NO. 27

Congressional Township, No. 19 R. 4

SCALE:—Forty rods to an inch, or ten rods to a space, Congress Land, which is one mile square for a section. Number of acres in this section, according to the United States Survey



126



# MONTGOMERY COUNTY, INDIANA, 191

Assessor's Plat-Book for

Union

Township, No. 19

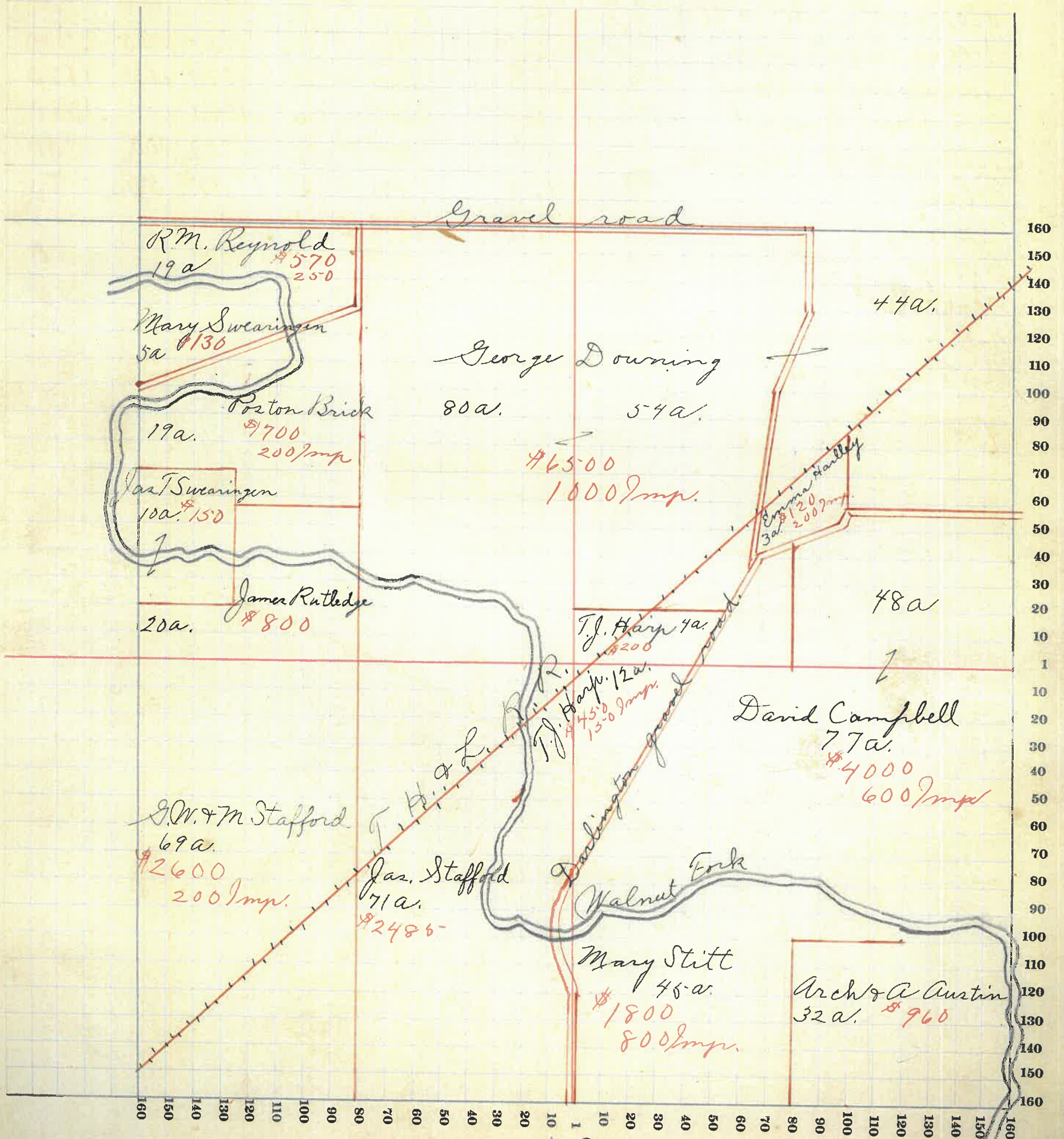
Viquesney Printing Co., Terre Haute, Ind.

NAMES OF OWNERS	Number on Plat	DESCRIPTION	Section	Township	Range	Acres	Hundredths	Value of Lands	Value of Improvements	Value of Lands and Improvements
Reynold R. M.		Pk. N. W. $\frac{1}{2}$	28	19	4	19		570	250	820
Swearingen Mary		Pk. N. W. $\frac{1}{4}$	28	19	4	5		130		130
Boston Brick Co.		Pk. N. W. $\frac{1}{4}$	28	19	4	19		700	200	900
Swearingen Jas. I.		Pk. N. W. $\frac{1}{4}$	28	19	4	10		150		150
Rutledge James		Pk. N. W. $\frac{1}{4}$	28	19	4	20		800		800
Douning Geo.		Pk. N. $\frac{1}{2}$	28	19	4	178		6500	1000	7500
Harley Emma		Pk. N. E. $\frac{1}{4}$	28	19	4	3		120	200	320
Stafford G. W. & M.		Pk. S. W. $\frac{1}{4}$	28	19	4	69		2600	200	2800
Stafford Jas.		Pk. S. W. $\frac{1}{4}$	28	19	4	71		2485		2485
Harp T. J.		Pk. N and S $\frac{1}{2}$	28	19	4	16		650	150	800
Stitt Mary		Pk. S. E. $\frac{1}{4}$	28	19	4	45		1800	800	2600
Campbell David		Pk. N and S $\frac{1}{2}$	28	19	4	125		4000	600	4600
Austin Arch & A.		Pk. S. E. $\frac{1}{4}$	28	19	4	32		960		960

SECTION NO. 28

Congressional Township, No. 19 R. 4

SCALE:—Forty rods to an inch, or ten rods to a space, Congress Land, which is one mile square for a section. Number of acres in this section, according to the United States Survey



# MONTGOMERY COUNTY, INDIANA, 191

Assessor's Plat-Book for Union Township, No. 19

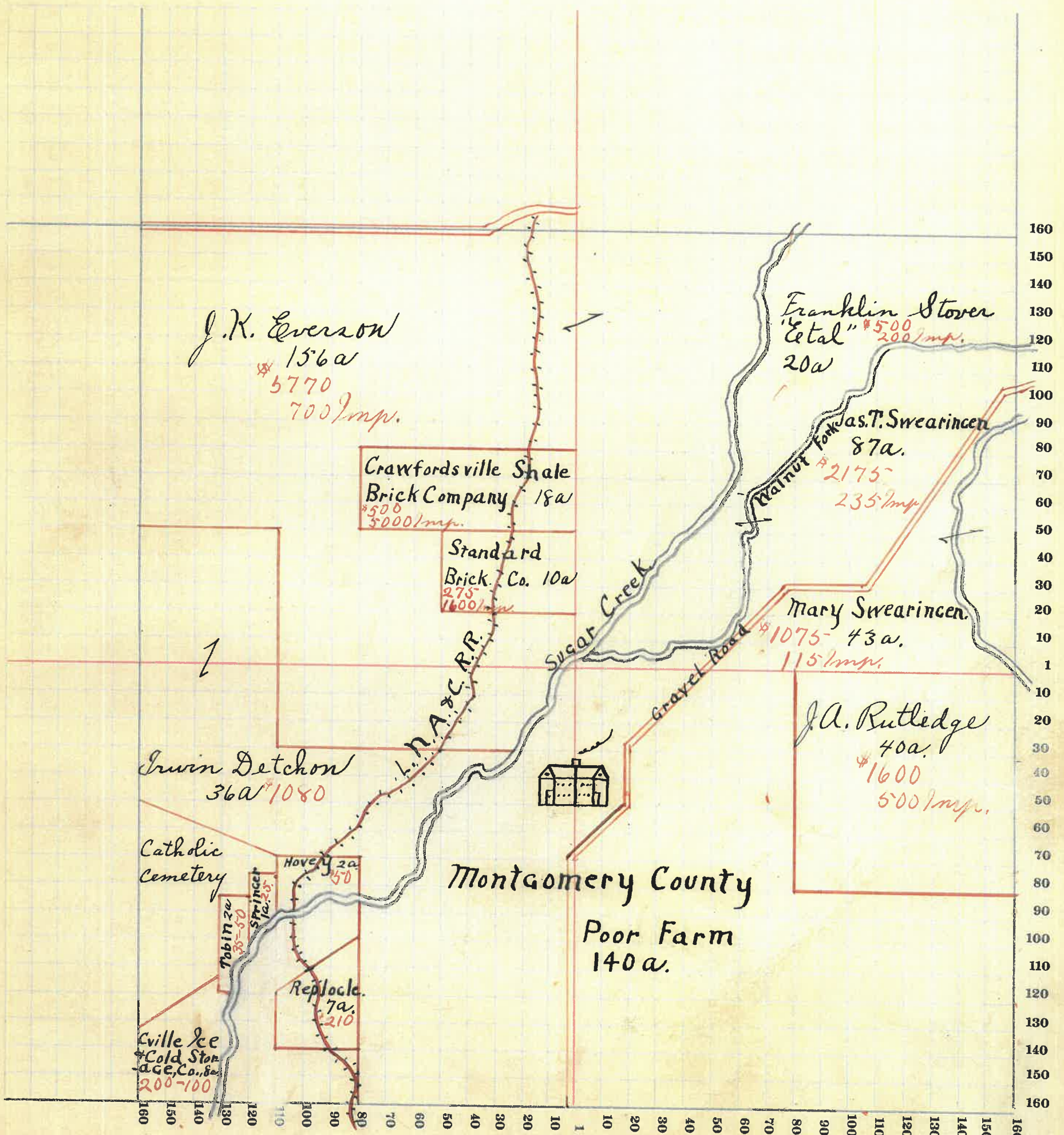
Viquesney Printing Co., Terre Haute, Ind.

NAMES OF OWNERS	Number on Plat	DESCRIPTION	Section	Township	Range	Acres	Hundredths	Value of Lands	Value of Improvements	Value of Lands and Improvements
Everson J. K.		Pk. N.W. 1/4	29	19	4	156		5770	700	6470
Crawfordsville Shale Brick Co.		Pk. N.W. 1/4	29	19	4	18		500	5000	5500
Standard Brick Co.		Pk. N.W. 1/4	29	19	4	10		275	1600	1875
Stover Franklin "Etal"		Pk. N.E. 1/4	29	19	4	20		500	200	700
Swearingen Jas. T.		Pk. N.E. 1/4	29	19	4	87		2175	235	2410
Swearingen Mary		Pk. N.E. 1/4	29	19	4	43		1075	115	1190
Detchon Irwin		Pk. S.W. 1/4	29	19	4	36		1080		1080
Cuille Ice & Cold Storage Co.		Pk. S.W. 1/4	29	19	4	8		200	100	300
Tobin		Pk. S.W. 1/4	29	19	4	2		35	50	85
Springer		Pk. S.W. 1/4	29	19	4	1		25		25
Hovey		Pk. S.W. 1/4	29	19	4	2		50		50
Replogle		Pk. S.W. 1/4	29	19	4	7		210		210
Montgomery County Poor Farm		Pk. S. 1/2	29	19	4	180		—	—	—
Rutledge J. A.		Pk. S.E. 1/4	29	19	4	40		1600	500	2100

SECTION NO. 29

Congressional Township, No. 19 R. 4

SCALE:—Forty rods to an inch, or ten rods to a space, Congress Land, which is one mile square for a section. Number of acres in this section, according to the United States Survey



130



# MONTGOMERY COUNTY, INDIANA, 191

Assessor's Plat-Book for

Union

Township, No. 19

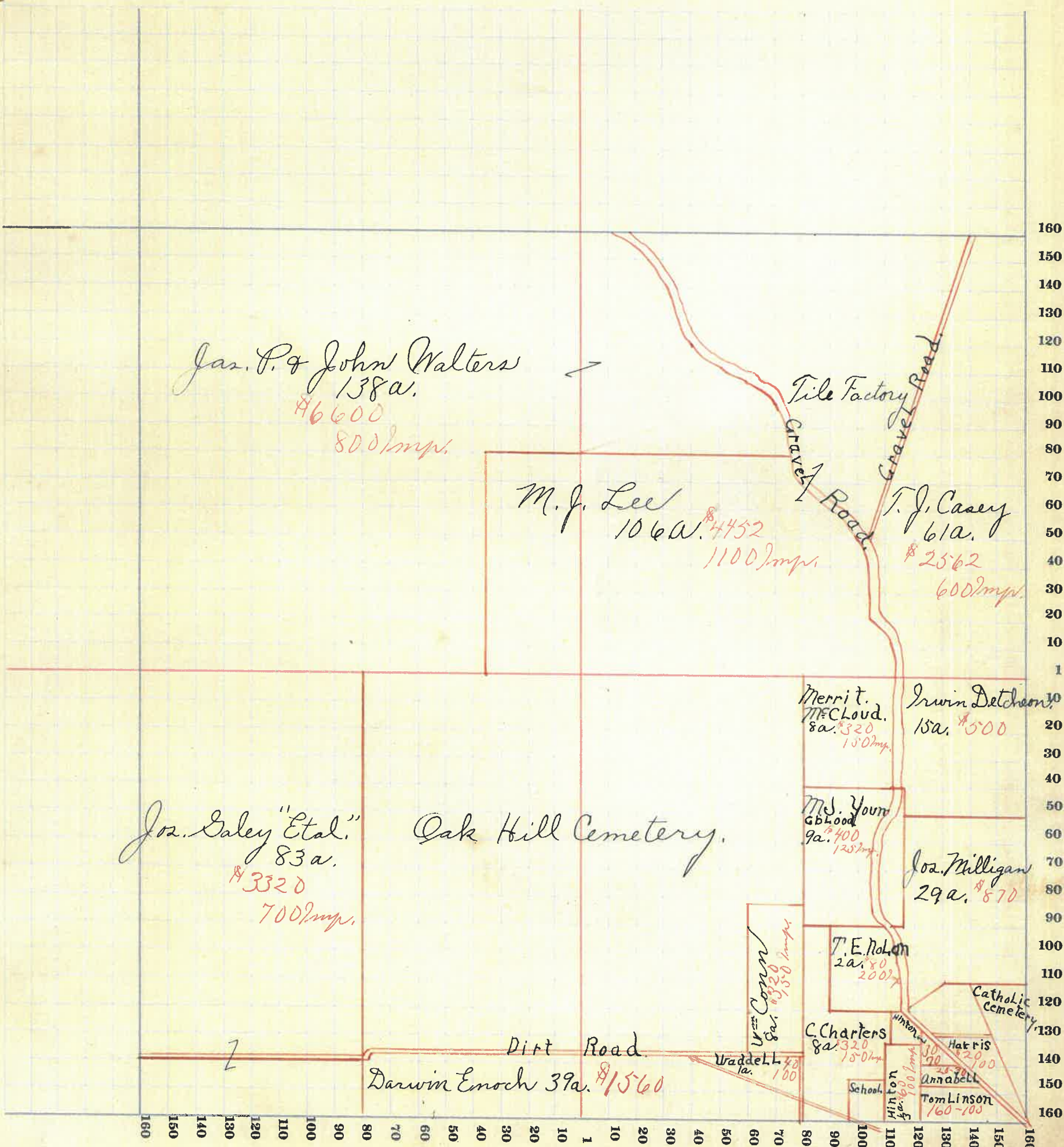
Viquesney Printing Co., Terre Haute, Ind.

NAMES OF OWNERS	Number on Plat	DESCRIPTION	Section	Township	Range	Acres	Hundredths	Value of Lands	Value of Improve-ments	Value of Lands and Improve-ments
Walters Jas. & John		Pk. N. W. 1/4	30	19	4	138		6600	800	7400
Lee M. J.		Pk. N. 1/2	30	19	4	106		4452	1100	5532
Casey T. J.		Pk. N. E. 1/4	30	19	4	61		2562	600	3162
Jos. Galey "Etal"		Pk. S. W. 1/4	30	19	4	83		3320	700	4020
Oak Hill Cemetery		Pk. S. 1/2	30	19	4					
Enoch Darwin		Pk. S. 1/2	30	19	4	39		1560		1560
McCloud Merrit		Pk. S. E. 1/4	30	19	4	8		320	150	470
Detchon Irwin		Pk. S. E. 1/4	30	19	4	15		500		500
Milligan Jos		Pk. S. E. 1/4	30	19	4	29		870		870
Youngblood M. J.		Pk. S. E. 1/4	30	19	4	9		400	125	525
Conn W. m		Pk. S. E. 1/4	30	19	4	8		320	150	470
Waddell		Pk. S. E. 1/4	30	19	4	1		40	100	140
Nolan T. E.		Pk. S. E. 1/4	30	19	4	2		80	200	280
Charters C.		Pk. S. E. 1/4	30	19	4	8		320	150	470
Hinton		Pk. S. E. 1/4	30	19	4		33 1/2	60	100	160
Tomlinson		Pk. S. E. 1/4	30	19	4			160	100	260
Annabell		Pk. S. E. 1/4	30	19	4			20	30	50
Hinton		Pk. S. E. 1/4	30	19	4			30	70	100
Harris		Pk. S. E. 1/4	30	19	4			20	100	120
Catholic Cemetery.		Pk. S. E. 1/4	30	19	4					

SECTION NO. 30

Congressional Township, No. 19 R. 4

SCALE:—Forty rods to an inch, or ten rods to a space, Congress Land, which is one mile square for a section. Number of acres in this section, according to the United States Survey



132



# MONTGOMERY COUNTY, INDIANA, 191

Assessor's Plat-Book for

*Union*

 Township, No. *19*

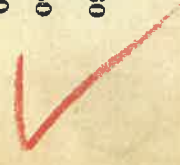
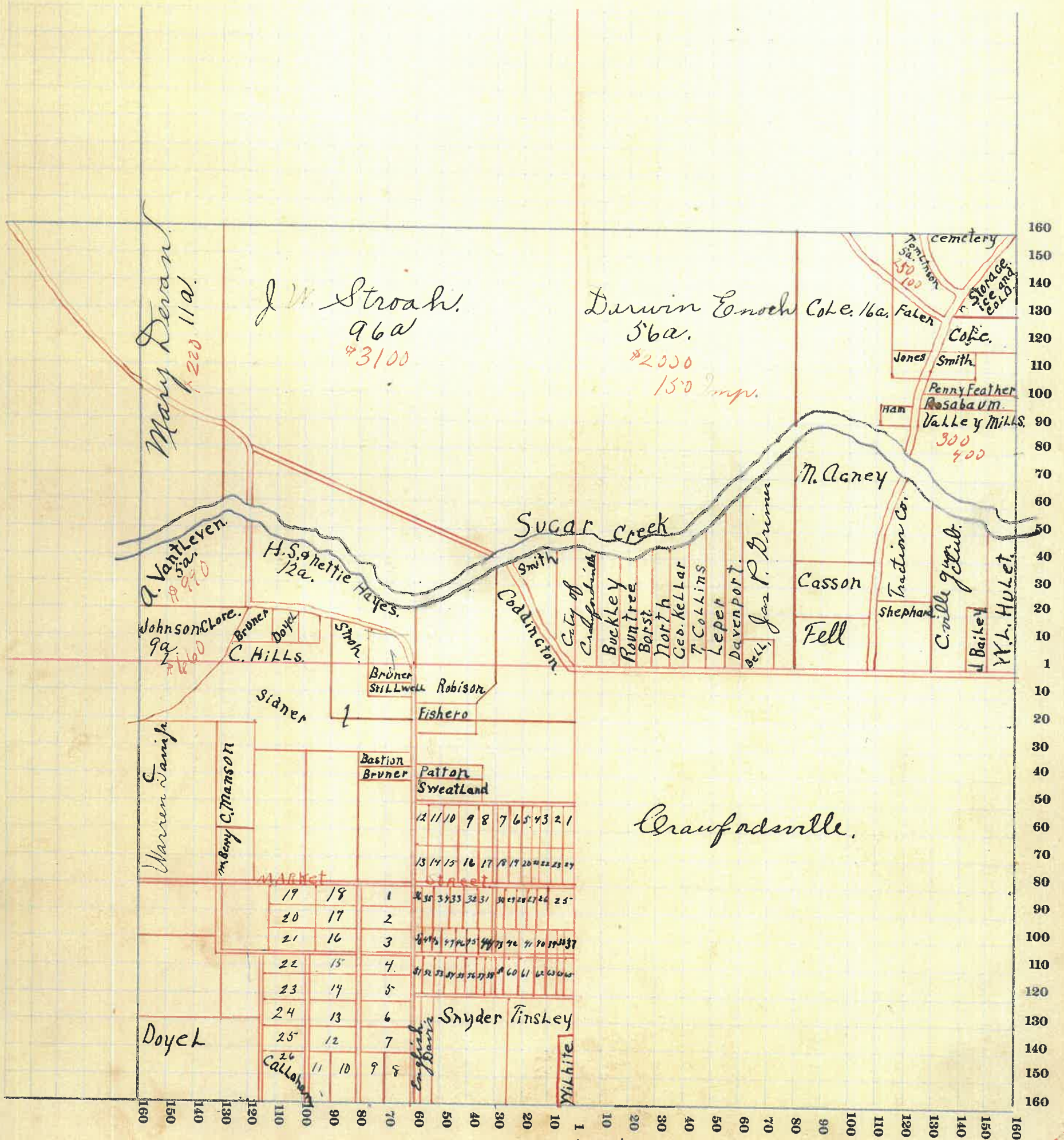
Viquesney Printing Co., Terre Haute, Ind.

NAMES OF OWNERS	Number on Plat	DESCRIPTION	Section	Township	Range	Acres	Hundredths	Value of Lands	Value of Improve-ments	Value of Lands and Improve-ments
Stroah J.W.		Pk. N.W. $\frac{1}{4}$	31	19	4	96		3100		3100
Devan Mary		Pk. N.W. $\frac{1}{4}$	31	19	4	11		220		220
Nantleren A.		Pk. N.W. $\frac{1}{4}$	31	19	4	5		990		990
Clore Johnson		Pk. W. $\frac{1}{2}$	31	19	4	9		660		660
Enoch Darwin		Pk. Q. $\frac{1}{4}$	31	19	4	56		2000	150	2150
Cole Geo.		Pk. N.E. $\frac{1}{4}$	31	19	4	16				
Tomlinson		Pk. N.E. $\frac{1}{4}$	31	19	4	5		250	100	350
Coille Cold Storage Co.		Pk. N.E. $\frac{1}{4}$	31	19	4					
Falen		Pk. N.E. $\frac{1}{4}$	31	19	4					
Jones		Pk. N.E. $\frac{1}{4}$	31	19	4					
Smith		Pk. N.E. $\frac{1}{4}$	31	19	4					
Penny-Feather		Pk. N.E. $\frac{1}{4}$	31	19	4					
Rosabaum		Pk. N.E. $\frac{1}{4}$	31	19	4					
Ham		Pk. N.E. $\frac{1}{4}$	31	19	4					
Valley Mills Co.		Pk. N.E. $\frac{1}{4}$	31	19	4	12	50	300	400	700
Agnew M.		Pk. N.E. $\frac{1}{4}$	31	19	4					
Casson		Pk. N.E. $\frac{1}{4}$	31	19	4					
Fell		Pk. N.E. $\frac{1}{4}$	31	19	4					
Traction Co.		Pk. N.E. $\frac{1}{4}$	31	19	4					
Shepherd		Pk. N.E. $\frac{1}{4}$	31	19	4					
Coille gun club.		Pk. N.E. $\frac{1}{4}$	31	19	4					
Bailey J.		Pk. N.E. $\frac{1}{4}$	31	19	4					
Hulet W.L.		Pk. N.E. $\frac{1}{4}$	31	19	4					
Grimes Jas. P.		Pk. N.E. $\frac{1}{4}$	31	19	4					
Bell		Pk. N.E. $\frac{1}{4}$	31	19	4					
Davenport		Pk. N.E. $\frac{1}{4}$	31	19	4					
Leper		Pk. N.E. $\frac{1}{4}$	31	19	4					
Collins T.		Pk. N.E. $\frac{1}{4}$	31	19	4					
Kellar Geo.		Pk. N.E. $\frac{1}{4}$	31	19	4					
North		Pk. N.E. $\frac{1}{4}$	31	19	4					
Borst		Pk. N.E. $\frac{1}{4}$	31	19	4					
Rountree		Pk. N.E. $\frac{1}{4}$	31	19	4					
Buckley		Pk. N.E. $\frac{1}{4}$	31	19	4					
Smith		Pk. N.W. $\frac{1}{4}$	31	19	4					
Coddington		Pk. N.W. $\frac{1}{4}$	31	19	4					

SECTION NO. 31

Congressional Township, No. 19 R. 4

SCALE:—Forty rods to an inch, or ten rods to a space, Congress Land, which is one mile square for a section.  
 Number of acres in this section, according to the United States Survey



# MONTGOMERY COUNTY, INDIANA, 191

Assessor's Plat-Book for Union Township, No. 19


Viquesney Printing Co., Terre Haute, Ind.

NAMES OF OWNERS	Number on Plat	DESCRIPTION	Section	Township	Range	Acres	Hundredths	Value of Lands	Value of Improve-ments	Value of Lands and Improve-ments

SECTION NO. 32

Congressional Township, No. 19 R. 4

SCALE:—Forty rods to an inch, or ten rods to a space, Congress Land, which is one mile square for a section.  
Number of acres in this section, according to the United States Survey.....



# MONTGOMERY COUNTY, INDIANA, 191

Assessor's Plat-Book for

Union

Township, No.

19

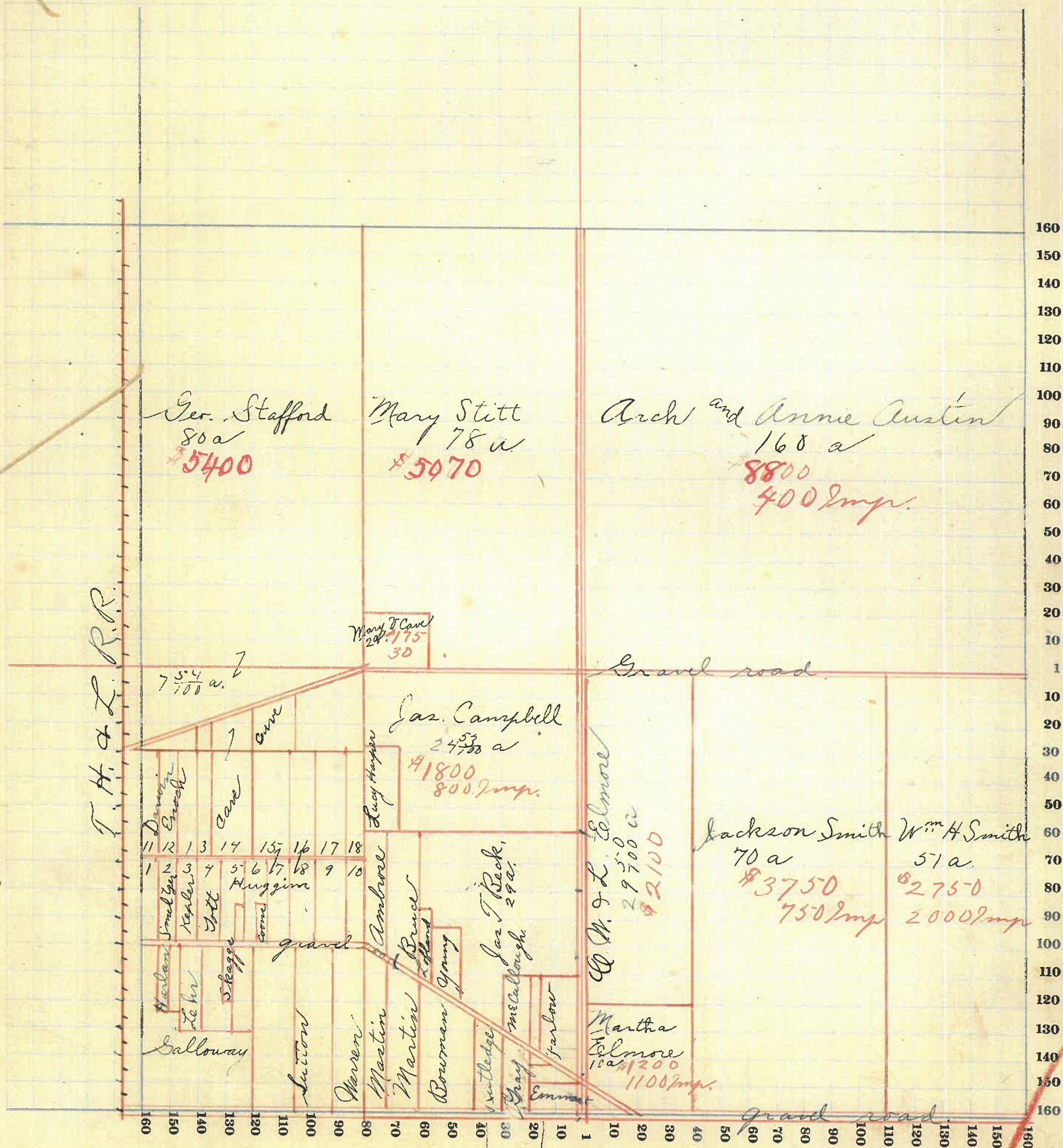
Viquesney Printing Co., Terre Haute, Ind.

NAMES OF OWNERS	Number on Plat	DESCRIPTION	Section	Township	Range	Acres	Hundredths	Value of Lands	Value of Improve-ments	Value of Lands and Improve-ments				
Stafford Geo.		Pk. N. W. 1/4	33	19	4	87	54	5800		5800				
Stitt Mary		Pk. N. W. 1/4	33	19	4	78		5460		5460				
Cave Mary D.		Pk. N. W. 1/4	33	19	4	2		175	300	475-				
Austin Arch <sup>d</sup> & Annie		Pk. N. E. 1/4	33	19	4	160		9600	400	10000				
Campbell Jas.		Pk. S. W. 1/4	33	19	4	24	53	1800	800	2600				
Elmore C. W. & L.		Pk. S. E. 1/4	33	19	4	29	50	2100		2100				
Elmore Martha		Pk. S. E. 1/4	33	19	4	10		1200	1100	2300				
Smith Jackson		Pk. S. E. 1/4	33	19	4	70		3750	750	4500				
Smith Wm. H.		Pk. S. E. 1/4	33	19	4	51		2750	2000	4750				
Enoch Darwin		Pk. S. W. 1/4	33	19	4	Lot No 11 and 12								
Cave		Pk. S. W. 1/4	33	19	4	Lot No 14								
Fuller		Pk. S. W. 1/4	33	19	4									
Harper Lucy		Pk. S. W. 1/4	33	19	4									
Smeltzer		Pk. S. W. 1/4	33	19	4	Lot No. 1 and 2								
Kepler		Pk. S. W. 1/4	33	19	4	Lot No 3								
Gott		Pk. S. W. 1/4	33	19	4	Lot No 4								
Coons		Pk. S. W. 1/4	33	19	4	Pk Lot No 6								
Harlan		Pk. S. W. 1/4	33	19	4									
Lehr		Pk. S. W. 1/4	33	19	4									
Skaggs		Pk. S. W. 1/4	33	19	4									
Galloway		Pk. S. W. 1/4	33	19	4									
Sutton		Pk. S. W. 1/4	33	19	4									
Warren		Pk. S. W. 1/4	33	19	4									
Martin		Pk. S. W. 1/4	33	19	4									
Martin		Pk. S. W. 1/4	33	19	4									
Bowman		Pk. S. W. 1/4	33	19	4									
Rutledge		Pk. S. W. 1/4	33	19	4									
Gray		Pk. S. W. 1/4	33	19	4									
Emmett		Pk. S. W. 1/4	33	19	4									
Ambrose		Pk. S. W. 1/4	33	19	4									
Bruce		Pk. S. W. 1/4	33	19	4									
Lofland		Pk. S. W. 1/4	33	19	4									
Young		Pk. S. W. 1/4	33	19	4									
Beck Jas. T.		Pk. S. W. 1/4	33	19	4	29								
McCullough		Pk. S. W. 1/4	33	19	4									
Farlow		Pk. S. W. 1/4	33	19	4									

# SECTION NO. 33

Congressional Township, No. 19 R. 4

SCALE:—Forty rods to an inch, or ten rods to a space, Congress Land, which is one mile square for a section.  
 Number of acres in this section, according to the United States Survey



# MONTGOMERY COUNTY, INDIANA, 191

Assessor's Plat-Book for Union Township, No. 19

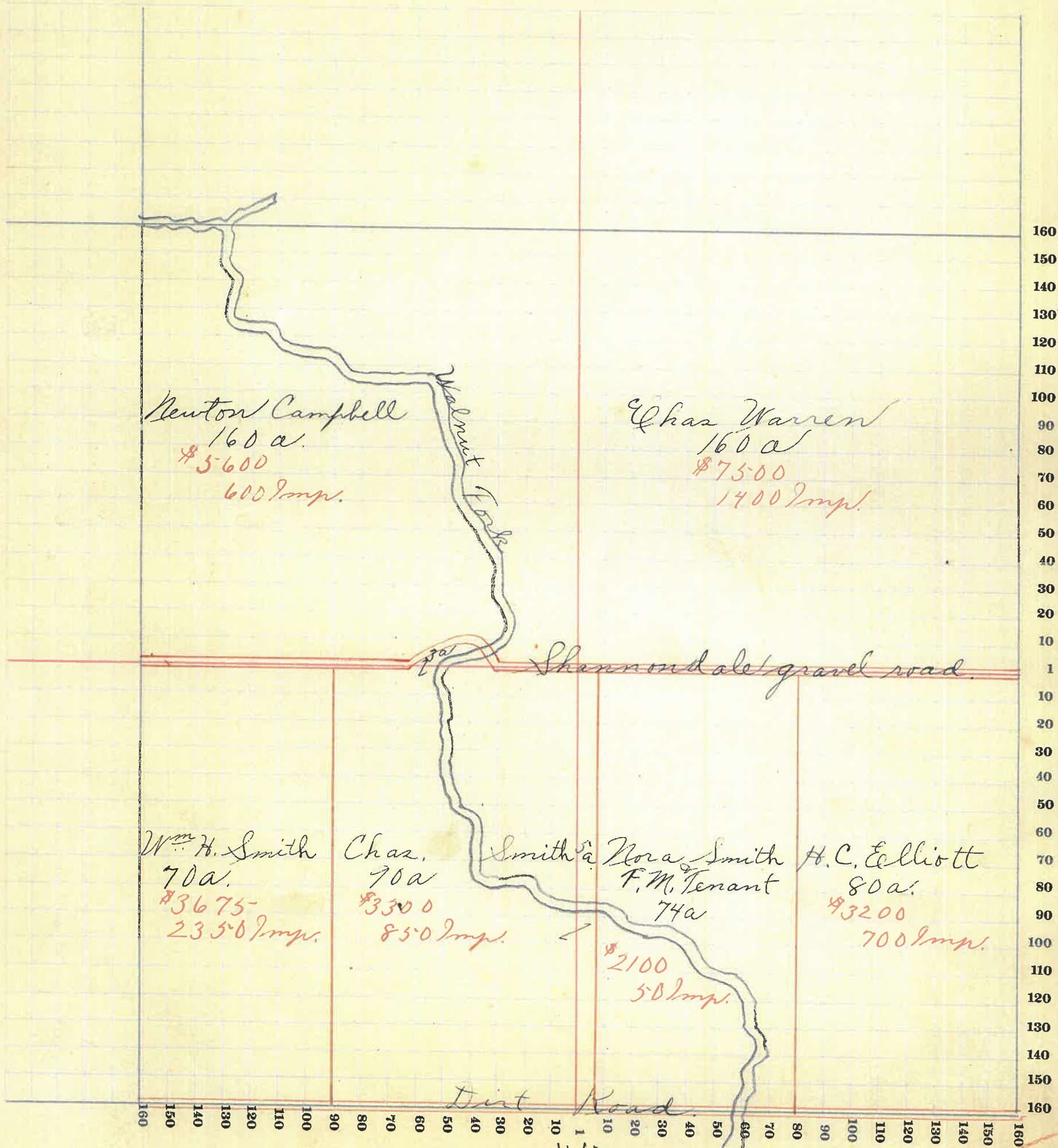
Viquesney Printing Co., Terre Haute, Ind.

NAMES OF OWNERS	Number on Plat	DESCRIPTION	Section	Township	Range	Acres	Hundredths	Value of Lands	Value of Improvements	Value of Lands and Improvements
Campbell Newton		Pk. N.W. $\frac{1}{4}$	34	19	4	160		5600	600	6200
Warren Chas.		Pk. N.E. $\frac{1}{4}$	34	19	4	160		7500	1400	8900
Smith Wm H.		Pk. S.W. $\frac{1}{4}$	34	19	4	70		3675	2350	6025
Smith Chas.		Pk. S.W. $\frac{1}{4}$	34	19	4	98		3300	850	4150
Smith Nora + <small>F. m. tenant.</small>		Pk. S.E. $\frac{1}{4}$	34	19	4	74		2100	50	2150
Elliott A.C.		Pk. S.E. $\frac{1}{4}$	34	19	4	80		3200	700	3900

SECTION NO. 34

Congressional Township, No. 19 R. 4

SCALE:—Forty rods to an inch, or ten rods to a space, Congress Land, which is one mile square for a section.  
Number of acres in this section, according to the United States Survey



K40





# MONTGOMERY COUNTY, INDIANA, 191

Assessor's Plat-Book for Union Township, No. 19

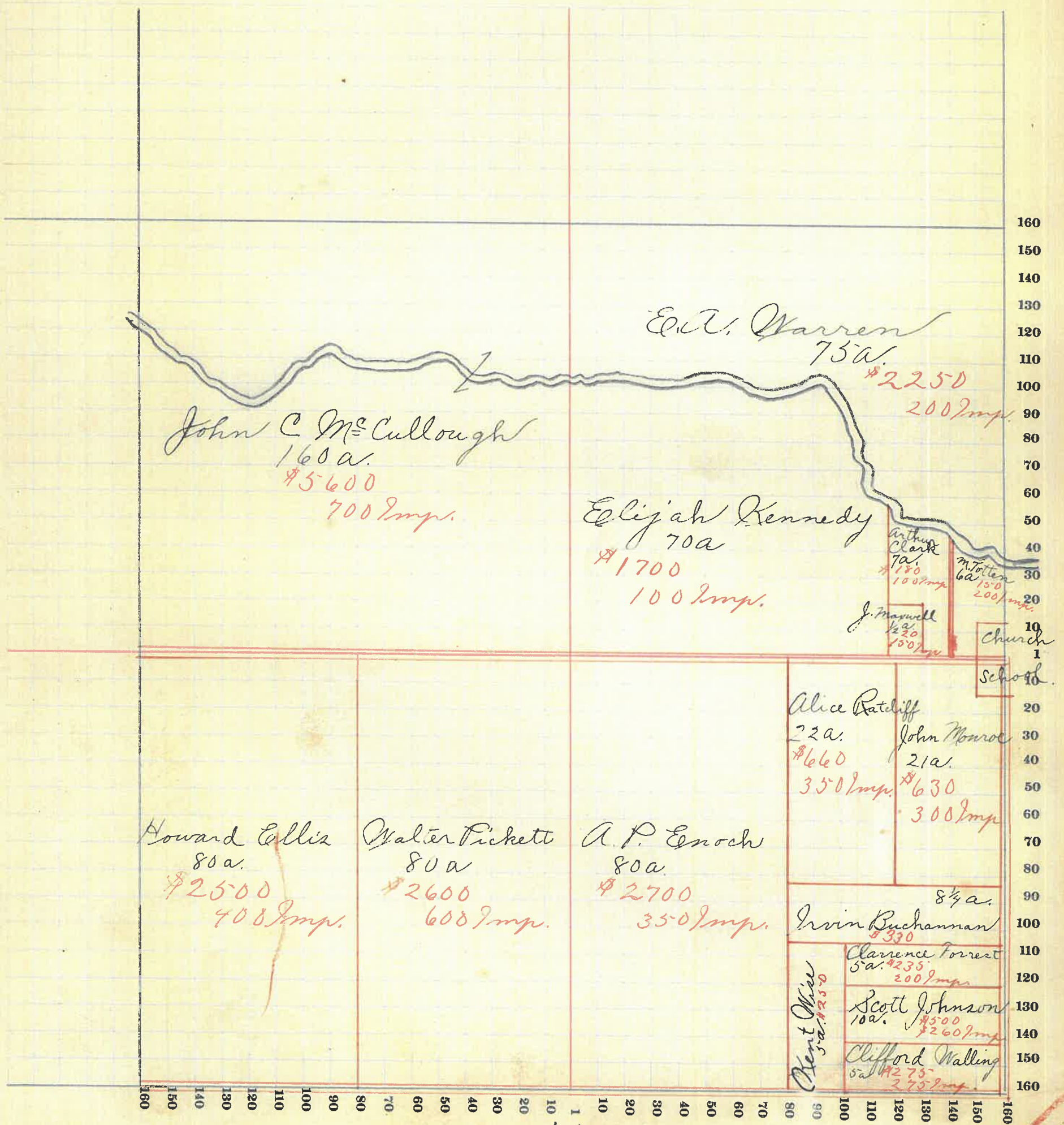
Viquesney Printing Co., Terre Haute, Ind.

NAMES OF OWNERS	Number on Plat	DESCRIPTION	Section	Township	Range	Acres	Hundredths	Value of Lands	Value of Improvements	Value of Lands and Improvements
McCullough John C.		Pk. N. W. 1/4	35	19	4	160		5600	700	6300
Warren E. A.		Pk. N. E. 1/4	35	19	4	75		2250	200	2450
Kennedy Elijah		Pk. N. E. 1/4	35	19	4	70		1700	100	1800
Clark Arthur		Pk. N. E. 1/4	35	19	4	7		180	100	280
Maxwell J.		Pk. N. E. 1/4	35	19	4		50	20	150	170
Totten M.		Pk. N. E. 1/4	35	19	4	6		150	200	350
Ellis Howard		Pk. S. W. 1/4	35	19	4	80		2500	400	2900
Pickett Walter		Pk. S. W. 1/4	35	19	4	80		2600	600	3200
Enoch A. P.		Pk. S. E. 1/4	35	19	4	80		2700	350	3050
Batcliff Alice		Pk. S. E. 1/4	35	19	4	22		660	350	1010
Monroe John		Pk. S. E. 1/4	35	19	4	21		630	300	930
Wise Bent		Pk. S. E. 1/4	35	19	4	5		250		250
Buchanan Irwin		Pk. S. E. 1/4	35	19	4	8	25	330		300
Forrest Clarence		Pk. S. E. 1/4	35	19	4	5		235	200	435
Johnson Scott		Pk. S. E. 1/4	35	19	4	10		500	260	760
Walling Clifford		Pk. S. E. 1/4	35	19	4	5		275	275	550

SECTION NO. 35

Congressional Township, No. 19 R. 4

SCALE:—Forty rods to an inch, or ten rods to a space, Congress Land, which is one mile square for a section. Number of acres in this section, according to the United States Survey



142



# MONTGOMERY COUNTY, INDIANA, 191

Assessor's Plat-Book for Union Township, No. 19


Viqueeney Printing Co., Terre Haute, Ind.

NAMES OF OWNERS	Number on Plat	DESCRIPTION	Section	Township	Range	Acres	Hundredths	Value of Lands	Value of Improvements	Value of Lands and Improvements
Leathy Smith		Pt. N. W. 1/4	36	19	4	43		1600	500	2100
Enoch A. P.		Pt. N. W. 1/4	36	19	4	57		2200	150	2350
Drury John		Pt. N. E. 1/4	36	19	4	150		4900	1400	6300
Hamilton Laura		Pt. N. W. 1/4	36	19	4	30		1100	350	1450
Martin		Pt. N. W. 1/4	36	19	4			300	200	500
Dall		Pt. N. W. 1/4	36	19	4			50	100	150
Buzzard		Pt. N. W. 1/4	36	19	4					
Newlin		Pt. N. W. 1/4	36	19	4			25	100	125
Newlin		Pt. N. W. 1/4	36	19	4			25	50	75
Watson G.		Pt. N. W. 1/4	36	19	4			60		60
Newlin		Pt. N. W. 1/4	36	19	4			50		50
Thomas		Pt. N. W. 1/4	36	19	4					
Hole David		Pt. S. W. 1/4	36	19	4	2	50	125	400	525
Sutton E. J.		Pt. N. W. 1/4	36	19	4			25	50	75
Buzzard		Pt. S. W. 1/4	36	19	4			125	300	425
Hood Aaron		Pt. S. W. 1/4	36	19	4	25		875	500	1375
Osborn Truman		Pt. S. W. 1/4	36	19	4	5		225		225
Beaver Victor		Pt. S. W. 1/4	36	19	4	5		230		230
Starns L. E. & Charles		Pt. S. W. 1/4	36	19	4	5		235		235
Starns L. E.		Pt. S. W. 1/4	36	19	4	5		240		240
Davis Charles		Pt. S. W. 1/4	36	19	4	5		245		245
Parker Effie		Pt. S. W. 1/4	36	19	4	5		250	250	500
Wingert Fannie		Pt. S. W. 1/4	36	19	4	21		900	600	1500
Hood Lee		Pt. S. W. 1/4	36	19	4	79		2685	475	3150
Detchon		Pt. S. E. 1/4	36	19	4	80		2400		2400
W. F. & Elizabeth Swan		Pt. S. E. 1/4	36	19	4	80		2500		2500

SECTION NO. 36

Congressional Township, No. 19 R. 4

SCALE:—Forty rods to an inch, or ten rods to a space, Congress Land, which is one mile square for a section.  
 Number of acres in this section, according to the United States Survey



144



# MONTGOMERY COUNTY, INDIANA, 191

Assessor's Plat-Book for Union Township, No. 19

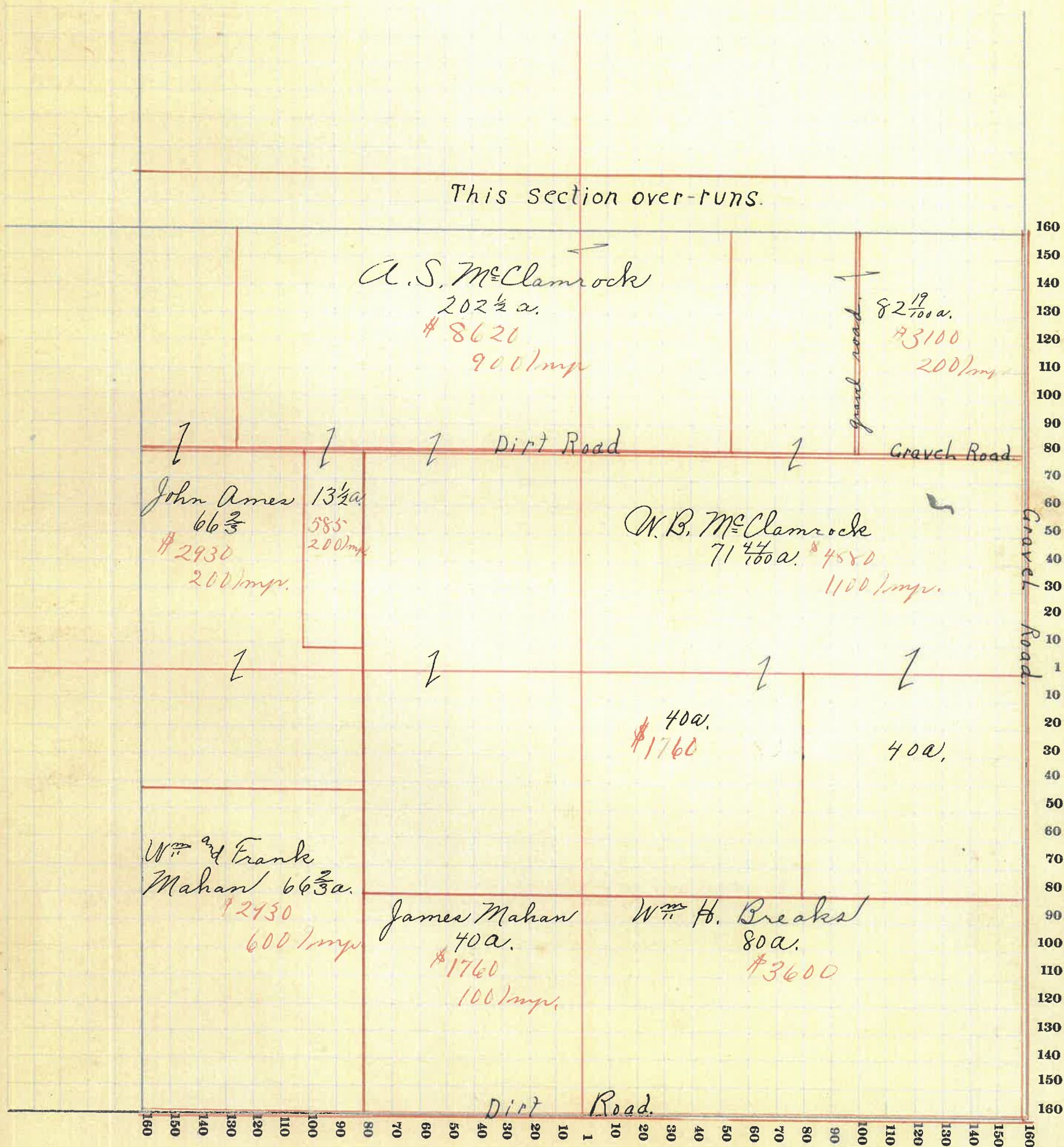
Viquesney Printing Co., Terre Haute, Ind.

NAMES OF OWNERS	Number on Plat	DESCRIPTION	Section	Township	Range	Acres	Hundredths	Value of Lands	Value of Improvements	Value of Lands and Improvements
McClamrock A.S.		Pt. N. $\frac{1}{2}$	1	19	5	216		9205	400	10305
Ames John		Pt. W. $\frac{1}{2}$	1	19	5	66	66 $\frac{2}{3}$	2930	200	3130
McClamrock W.B.		Pt. E. $\frac{1}{2}$	1	19	5	233	63	9740	1300	11040
Mahan W. <sup>sr</sup> & Frank		Pt. S.W. $\frac{1}{4}$	1	19	5	66	66 $\frac{2}{3}$	2930	600	3530
Mahan James		Pt. S.W. $\frac{1}{4}$	1	19	5	40		1760	100	1860
Breaks W. <sup>sr</sup> H.		Pt. S.E. $\frac{1}{4}$	1	19	5	80		3600		3600

SECTION NO. 1

Congressional Township, No. 19 R. 5

SCALE:—Forty rods to an inch, or ten rods to a space, Congress Land, which is one mile square for a section.  
Number of acres in this section, according to the United States Survey \_\_\_\_\_



146



# MONTGOMERY COUNTY, INDIANA, 191

Assessor's Plat-Book for Union Township, No. 19

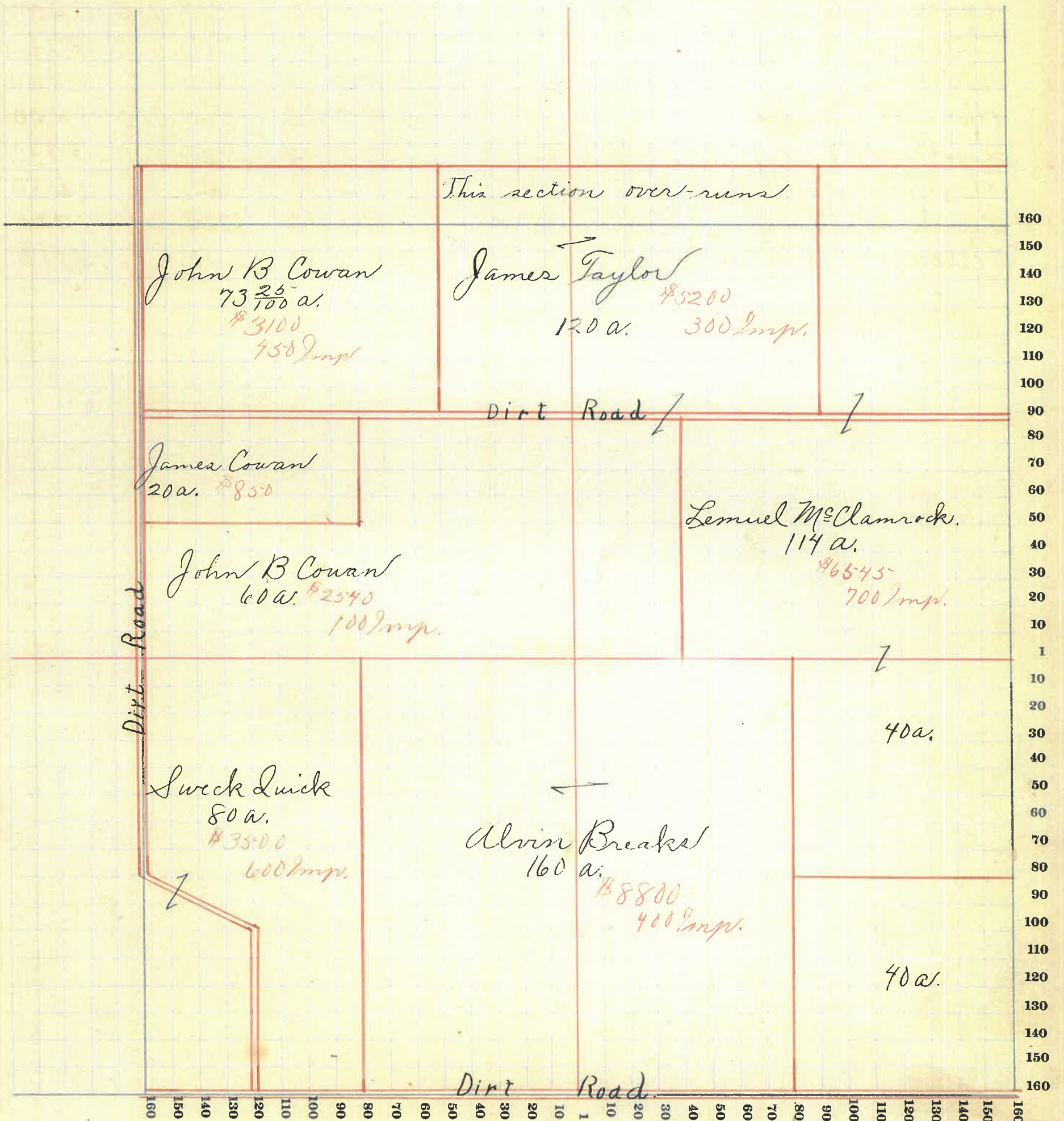
Viguesney Printing Co., Terre Haute, Ind.

NAMES OF OWNERS	Number on Plat	DESCRIPTION	Section	Township	Range	Acres	Hundredths	Value of Lands	Value of Improvements	Value of Lands and Improvements	SC Nu
Cowan John B.		Pk. N.W. 1/4	2	19	5	73	25	3100	450	3550	
Taylor James		Pk. N. 1/2	2	19	5	120		5200	300	5500	
Cowan James		Pk. N.W. 1/4	2	19	5	20		850		850	
Cowan John B.		Pk. N.W. 1/4	2	19	5	60		2540	100	2640	
McClamrock Lemuel		Pk. N.E. 1/4	2	19	5	114		6545	700	7245	
Quick Sweck		Pk. S.W. 1/4	2	19	5	80		3500	600	4100	
Breaker Alvin		Pk. S. 1/2	2	19	5	200		8800	400	9200	

SECTION NO. 2

Congressional Township, No. 19 R. 5

SCALE:—Forty rods to an inch, or ten rods to a space, Congress Land, which is one mile square for a section.  
Number of acres in this section, according to the United States Survey.....



148





# MONTGOMERY COUNTY, INDIANA, 191

Assessor's Plat-Book for Union Township, No. 19

Viquesney Printing Co., Terre Haute, Ind.

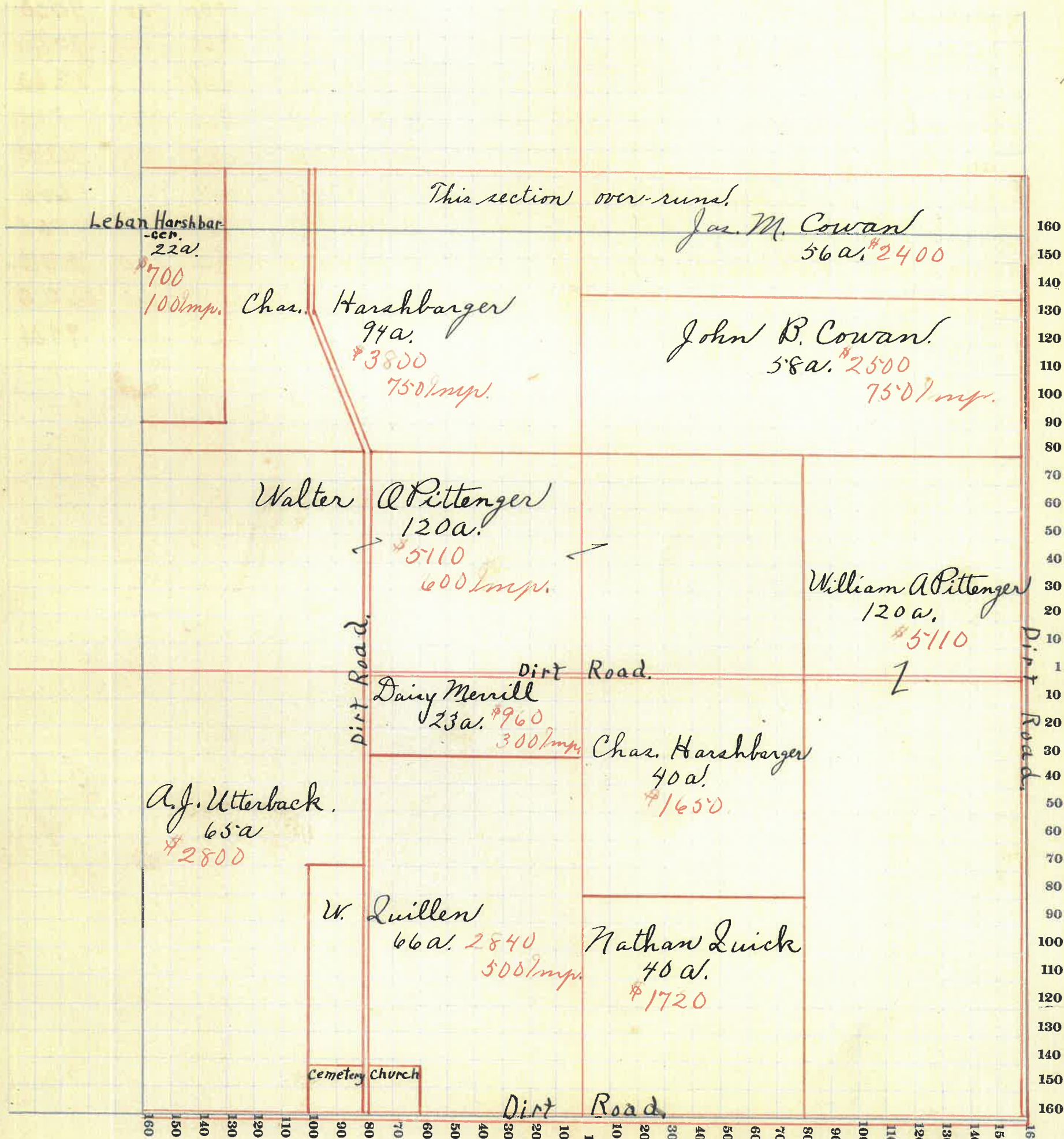
NAMES OF OWNERS	Number on Plat	DESCRIPTION	Section	Township	Range	Acres	Hundredths	Value of Lands	Value of Improve-ments	Value of Lands and Improve-ments
Harshbarger Leban		Pk. N.W. $\frac{1}{4}$	3	19	5	22	700	100	800	
Harshbarger Chas.		Pk. N.W. $\frac{1}{4}$	3	19	5	94	3800	750	4550	
Cowan Jas. M.		Pk. N.E. $\frac{1}{4}$	3	19	5	56	2400		2400	
Cowan John B.		Pk. N.E. $\frac{1}{4}$	3	19	5	58	2500	750	3250	
Pittenger Walter Q.		Pk. N. $\frac{1}{2}$	3	19	5	120	5110	600	5710	
Utterback A. J.		Pk. S.W. $\frac{1}{4}$	3	19	5	65	2800		2800	
Merrill Daisy		Pk. S.W. $\frac{1}{4}$	3	19	5	23	960	300	1260	
Luillen W.		Pk. S.W. $\frac{1}{4}$	3	19	5	66	2840	500	3340	
Harshbarger Chas.		Pk. S.E. $\frac{1}{4}$	3	19	5	40	1650		1650	
Quick Nathan		Pk. S.E. $\frac{1}{4}$	3	19	5	40	1720		1720	
Pittenger William A.		Pk. E. $\frac{1}{2}$	3	19	5	120	5110		5110	

SC  
Nu

SECTION NO. 3

Congressional Township, No. 19 R. 5

SCALE:—Forty rods to an inch, or ten rods to a space, Congress Land, which is one mile square for a section.  
Number of acres in this section, according to the United States Survey \_\_\_\_\_



150



# MONTGOMERY COUNTY, INDIANA, 191

Assessor's Plat-Book for

Union

Township, No. 19

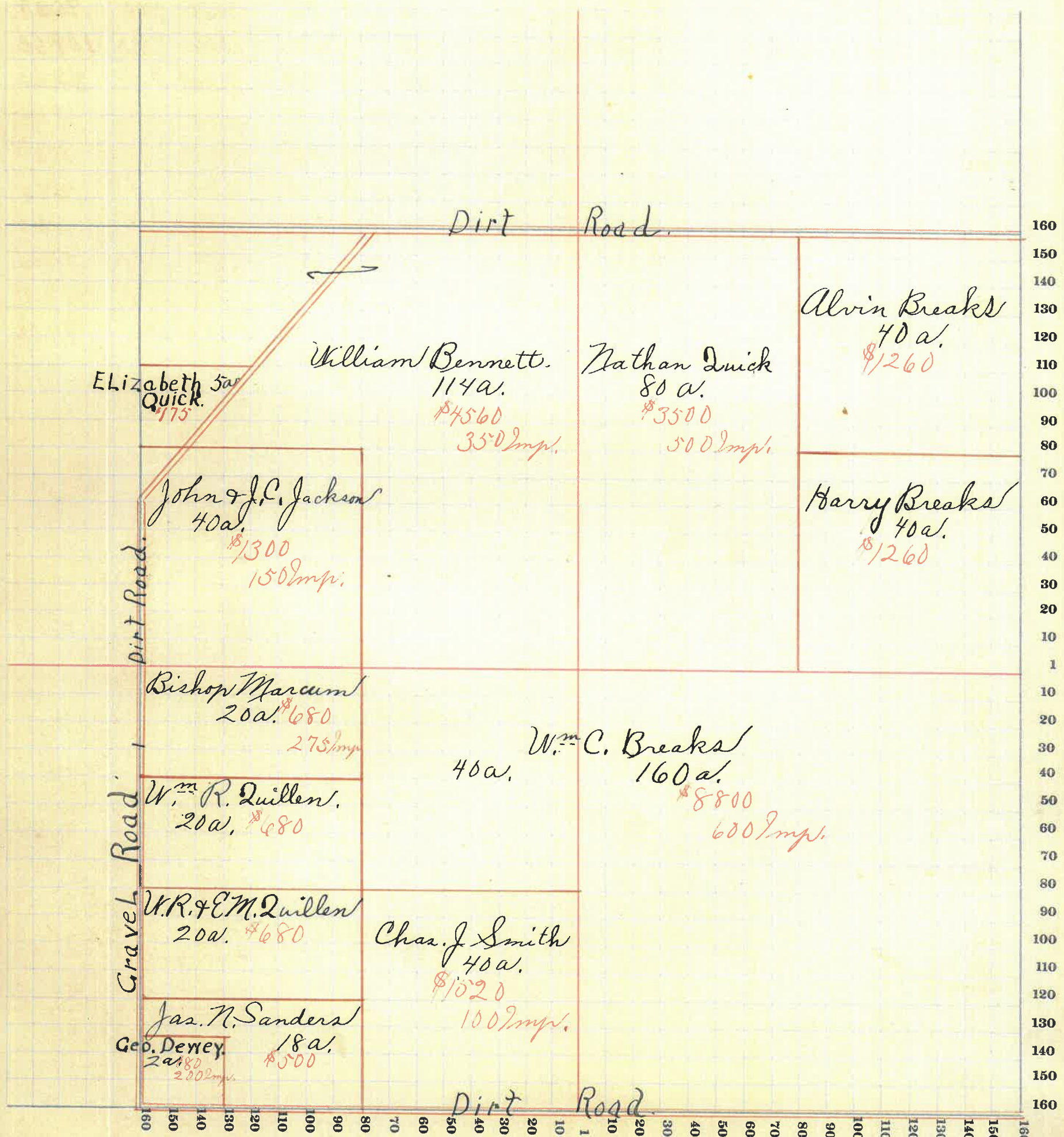
Viquesney Printing Co., Terre Haute, Ind.

NAMES OF OWNERS	Number on Plat	DESCRIPTION	Section	Township	Range	Acres	Hundredths	Value of Lands	Value of Improvements	Value of Lands and Improvements
Quick Elizabeth		Pk. N.W. 1/4	10	19	5	5		175		175
Bennett William		Pk. N.W. 1/4	10	19	5	114		4360	350	4910
Jackson John & J.C.		Pk. N.W. 1/4	10	19	5	40		1300	150	1450
Quick Nathan		Pk. N.E. 1/4	10	19	5	80		3500	500	4000
Breaks Alvin		Pk. N.E. 1/4	10	19	5	40		1260		1260
Breaks Harry		Pk. N.E. 1/4	10	19	5	40		1260		1260
Marcum Bishop		Pk. S.W. 1/4	10	19	5	20		680	275	955
Quillen Wm R.		Pk. S.W. 1/4	10	19	5	20		680		680
Quillen W.R. & E.M.		Pk. S.W. 1/4	10	19	5	20		680		680
Sanders Jas. N.		Pk. S.W. 1/4	10	19	5	18		500		500
Dewey Geo.		Pk. S.W. 1/4	10	19	5	2		80	200	280
Smith Chas. J.		Pk. S.W. 1/4	10	19	5	40		1520	100	1620
Breaks W.C.		Pk. S 1/2	10	19	5	200		8800	600	9400

SECTION NO. 10

Congressional Township, No. 19 R. 5

SCALE:—Forty rods to an inch, or ten rods to a space, Congress Land, which is one mile square for a section. Number of acres in this section, according to the United States Survey



152



# MONTGOMERY COUNTY, INDIANA, 191

Assessor's Plat-Book for

Union

Township, No. 19


Viquency Printing Co., Terre Haute, Ind.

NAMES OF OWNERS	Number on Plat	DESCRIPTION	Section	Township	Range	Acres	Hundredths	Value of Lands	Value of Improvements	Value of Lands and Improvements
Breaks Alvin		Pk. N.W. 1/4	11	19	5	62		2130		2130
Breaks Harry		Pk. N.W. 1/4	11	19	5	63		2300	800	3100
Green dyke Jas.		Pk. N.W. 1/4	11	19	5	86		3354	200	3554
Schleppy Rollin E.		Pk. N.E. 1/4	11	19	5	72		3168	500	3668
Breaks W. H.		Pk. S 1/2	11	19	5	276		10160	800	10960
Ross Chas. W.		Pk. S.E. 1/4	11	19	5	80		3000	200	3200

SECTION NO. 11

Congressional Township, No. 19 R. 5

SCALE:—Forty rods to an inch, or ten rods to a space, Congress Land, which is one mile square for a section.  
Number of acres in this section, according to the United States Survey \_\_\_\_\_



# MONTGOMERY COUNTY, INDIANA, 191

Assessor's Plat-Book for

Union

Township, No. 19


Viquesney Printing Co., Terre Haute, Ind.

NAMES OF OWNERS	Number on Plat	DESCRIPTION	Section	Township	Range	Acres	Hundredths	Value of Lands	Value of Improvements	Value of Lands and Improvements
Breaks W <sup>m</sup> H.		Pt. N. $\frac{1}{2}$	12	19	5	183		8050	300	8350
Jones Abner		Pt. N.E. $\frac{1}{4}$	12	19	5	59		2300		2300
McClamrock L.B.		Pt. E. $\frac{1}{2}$	12	19	5	128		5375	350	5725
Brown Solon		Pt. S. W. $\frac{1}{4}$	12	19	5	120		4800	500	5300
W.M. Snyder		Pt. S. W. $\frac{1}{4}$	12	19	5	40		1600	50	1650
Snyder Ediza		Pt. S. E. $\frac{1}{4}$	12	19	5	80		3200		3200
Breaks Alvin		Pt. S. E. $\frac{1}{4}$	12	19	5	28		1230		1230
Breaks A.W.		Pt. S. E. $\frac{1}{4}$	12	19	5	6		240		240

SECTION NO. 12

Congressional Township, No. 19 R. 3-

SCALE:—Forty rods to an inch, or ten rods to a space, Congress Land, which is one mile square for a section.  
Number of acres in this section, according to the United States Survey



156





# MONTGOMERY COUNTY, INDIANA, 191

Assessor's Plat-Book for

Union

Township, No. 19

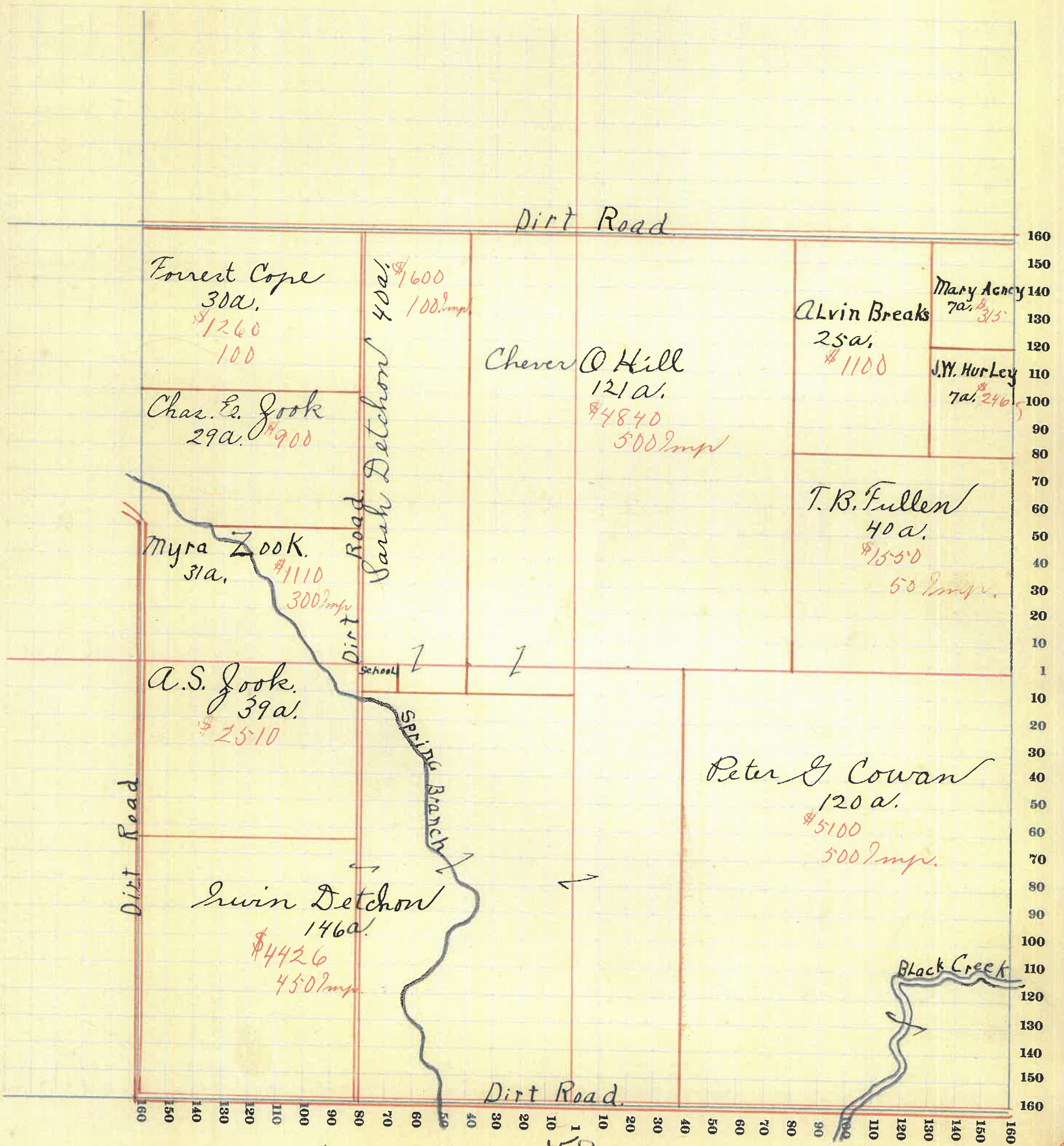
Viquesney Printing Co., Terre Haute, Ind.

NAMES OF OWNERS	Number on Plat	DESCRIPTION	Section	Township	Range	Acres	Hundredths	Value of Lands	Value of Improvements	Value of Lands and Improvements
Cope Forrest		Pk. N. W. $\frac{1}{4}$	13	19	5	30		1260	100	1360
Jook Char E.		Pk. N. W. $\frac{1}{4}$	13	19	5	29		900		900
Jook Myra		Pk. N. W. $\frac{1}{4}$	13	19	5	31		1110	300	1410
Jook As. S.		Pk. S. W. $\frac{1}{4}$	13	19	5	39		2510		2510
Detchon Irwin		Pk. S. W. $\frac{1}{4}$	13	19	5	146		4426	450	4876
Detchon Sarah		Pk. N. W. $\frac{1}{4}$	13	19	5	40		1600	100	1700
Hill Chever O		Pk. N. $\frac{1}{2}$	13	19	5	121		4840	500	5340
Breaks Alvin		Pk. N. E. $\frac{1}{4}$	13	19	5	25		1100		1100
Agnew Mary		Pk. N. E. $\frac{1}{4}$	13	19	5	7		315		315
Hurley J. W.		Pk. N. E. $\frac{1}{4}$	13	19	5	7		246		246
Fuller T. B.		Pk. N. E. $\frac{1}{4}$	13	19	5	40		1530	50	1600
Cowan Peter G.		Pk. S. E. $\frac{1}{4}$	13	19	5	120		5100	500	5600

SECTION NO. 13

Congressional Township, No. 19 R. 5-

SCALE:—Forty rods to an inch, or ten rods to a space, Congress Land, which is one mile square for a section. Number of acres in this section, according to the United States Survey



# MONTGOMERY COUNTY, INDIANA, 191

Assessor's Plat-Book for

Union

Township, No. 19

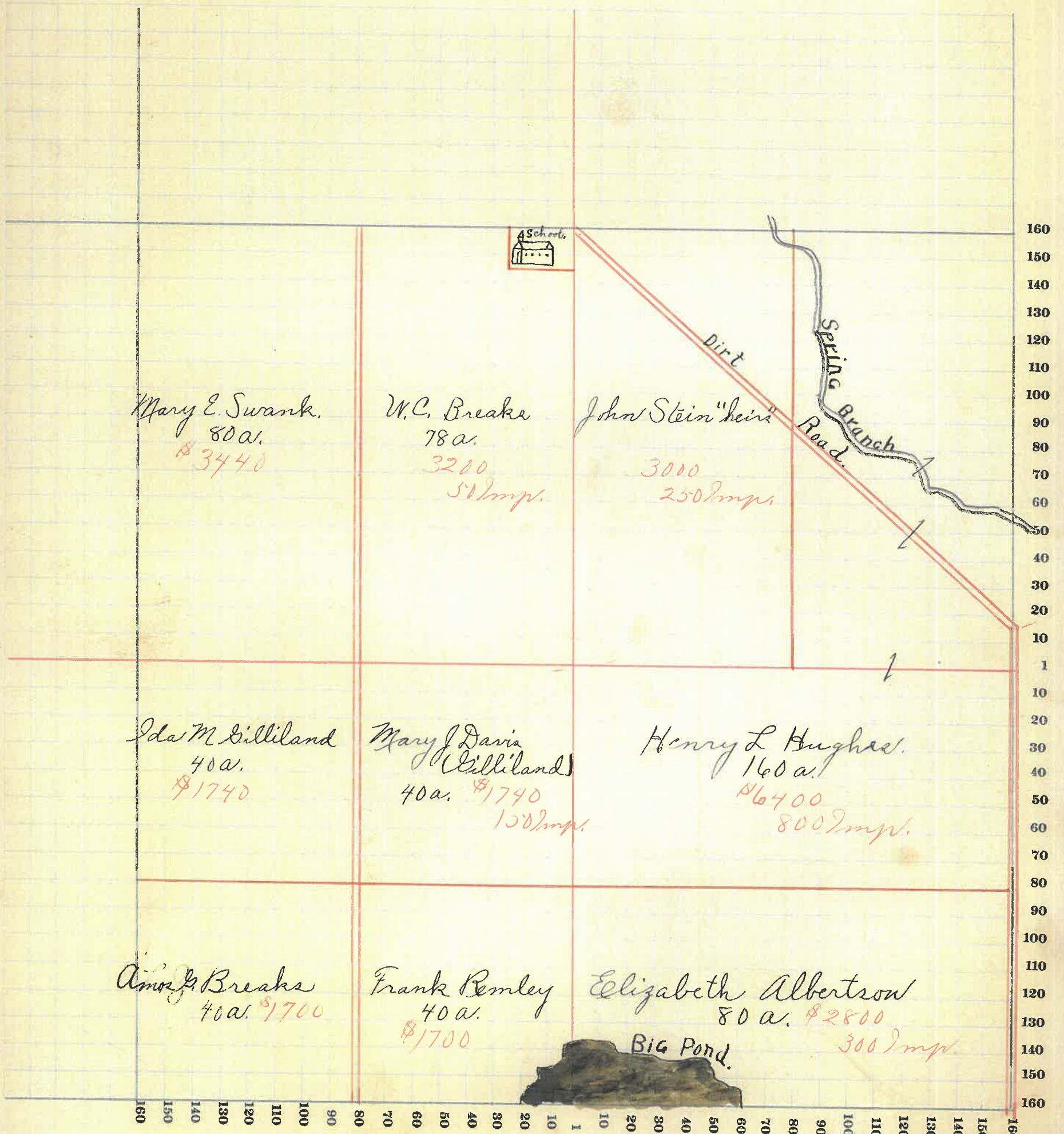
Viquesney Printing Co., Terre Haute, Ind.

NAMES OF OWNERS	Number on Plat	DESCRIPTION	Section	Township	Range	Acres	Hundredths	Value of Lands	Value of Improvements	Value of Lands and Improvements
Swank Mary E.		Pk. N.W. 1/4	14	19	5	80		3440		3440
Breaks W.C.		Pk. N.W. 1/4	14	19	5	78		3200	50	3250
John Stein "heirs"		Pk. N.E. 1/4	14	19	5	80		3000	250	3250
Gilliland Ida M.		Pk. S.W. 1/4	14	19	5	40		1740		1740
Mary J Davis (Gilliland)		Pk. S.W. 1/4	14	19	5	40		1740	150	1890
Breaks Amor G.		Pk. S.W. 1/4	14	19	5	40		1700		1700
Remley Frank		Pk. S.W. 1/4	14	19	5	40		1700		1700
Hughes Henry L.		Pk. S.E. 1/4	14	19	5	160		6400	800	7200
Albertson Elizabeth		Pk. S.E. 1/4	14	19	5	80		2800	300	3100

SECTION NO. 14

Congressional Township, No. 19 R. 5

SCALE:—Forty rods to an inch, or ten rods to a space, Congress Land, which is one mile square for a section.  
Number of acres in this section, according to the United States Survey



Dirt

Spring Branch Road

Big Pond

160



# MONTGOMERY COUNTY, INDIANA, 191

Assessor's Plat-Book for

*Union*

Township, No. *19*

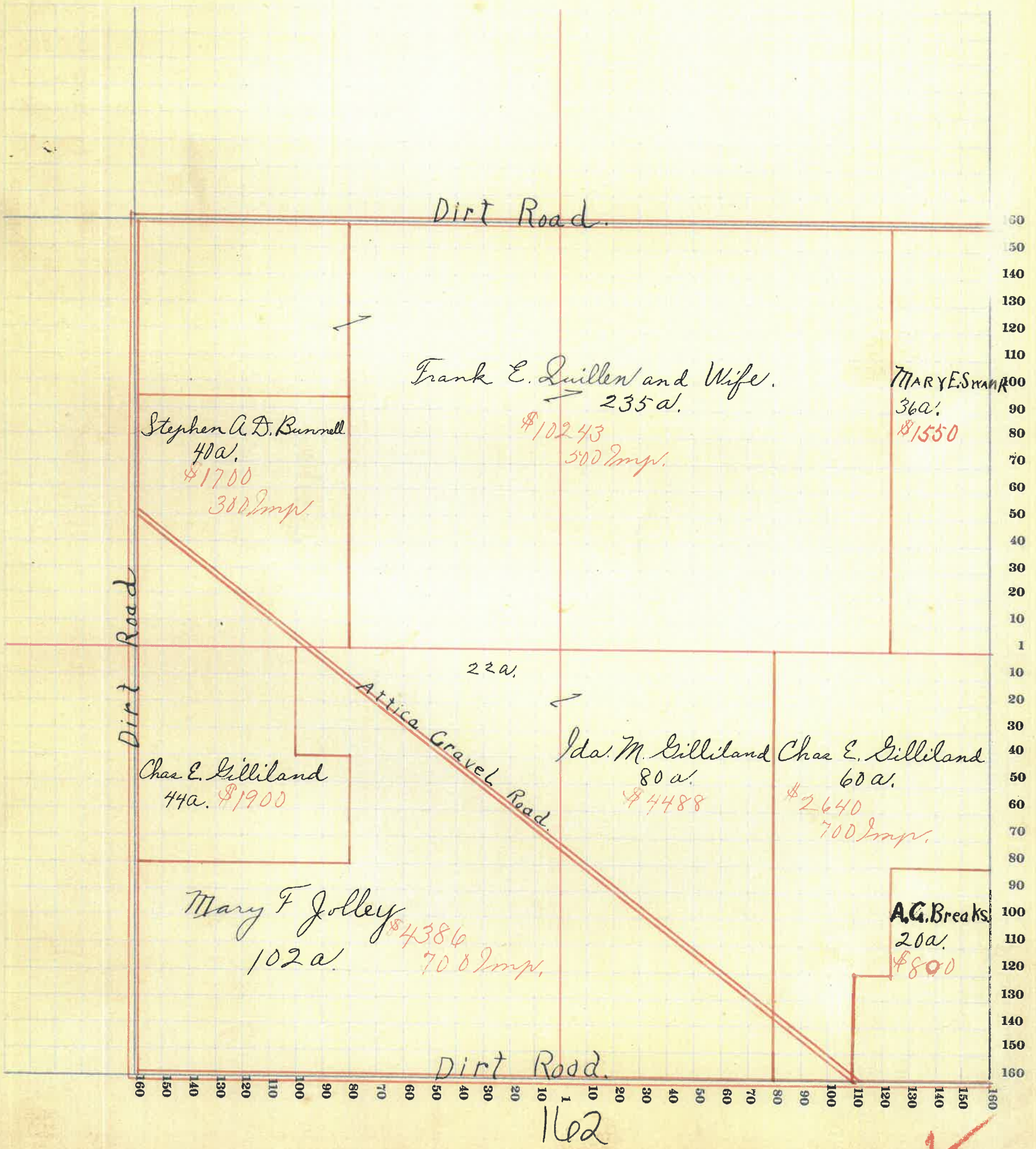
Viquesney Printing Co., Terre Haute, Ind.

NAMES OF OWNERS	Number on Plat	DESCRIPTION	Section	Township	Range	Acres	Hundredths	Value of Lands	Value of Improvements	Value of Lands and Improvements
Bunnell Stephen A.D.		Pk. N.W. $\frac{1}{4}$	15	19	5	40		1700	300	2000
Quillen Frank E. <sup>and wife</sup>		Pk. N $\frac{1}{2}$	15	19	5	235		10243	500	10743
Swank Mary E.		Pk. N.E. $\frac{1}{4}$	15	19	5	36		1550		1550
Gilliland Chas. E.		Pk. S.W. $\frac{1}{4}$	15	19	5	44		1900		1900
Jolley Mary F.		Pk. S.W. $\frac{1}{4}$	15	19	5	102		4386	700	5086
Gilliland Ida M.		Pk. S.E. $\frac{1}{4}$	15	19	5	102		4488		4488
Gilliland Chas E.		Pk. S.E. $\frac{1}{4}$	15	19	5	60		2640	700	3340
Breaks L.J. A.G.		Pk. S.E. $\frac{1}{4}$	15	19	5	20		880		800

SECTION NO. 15

Congressional Township, No. 19 R. 5

SCALE:—Forty rods to an inch, or ten rods to a space, Congress Land, which is one mile square for a section. Number of acres in this section, according to the United States Survey



# MONTGOMERY COUNTY, INDIANA, 191

Assessor's Plat-Book for Union Township, No. 19

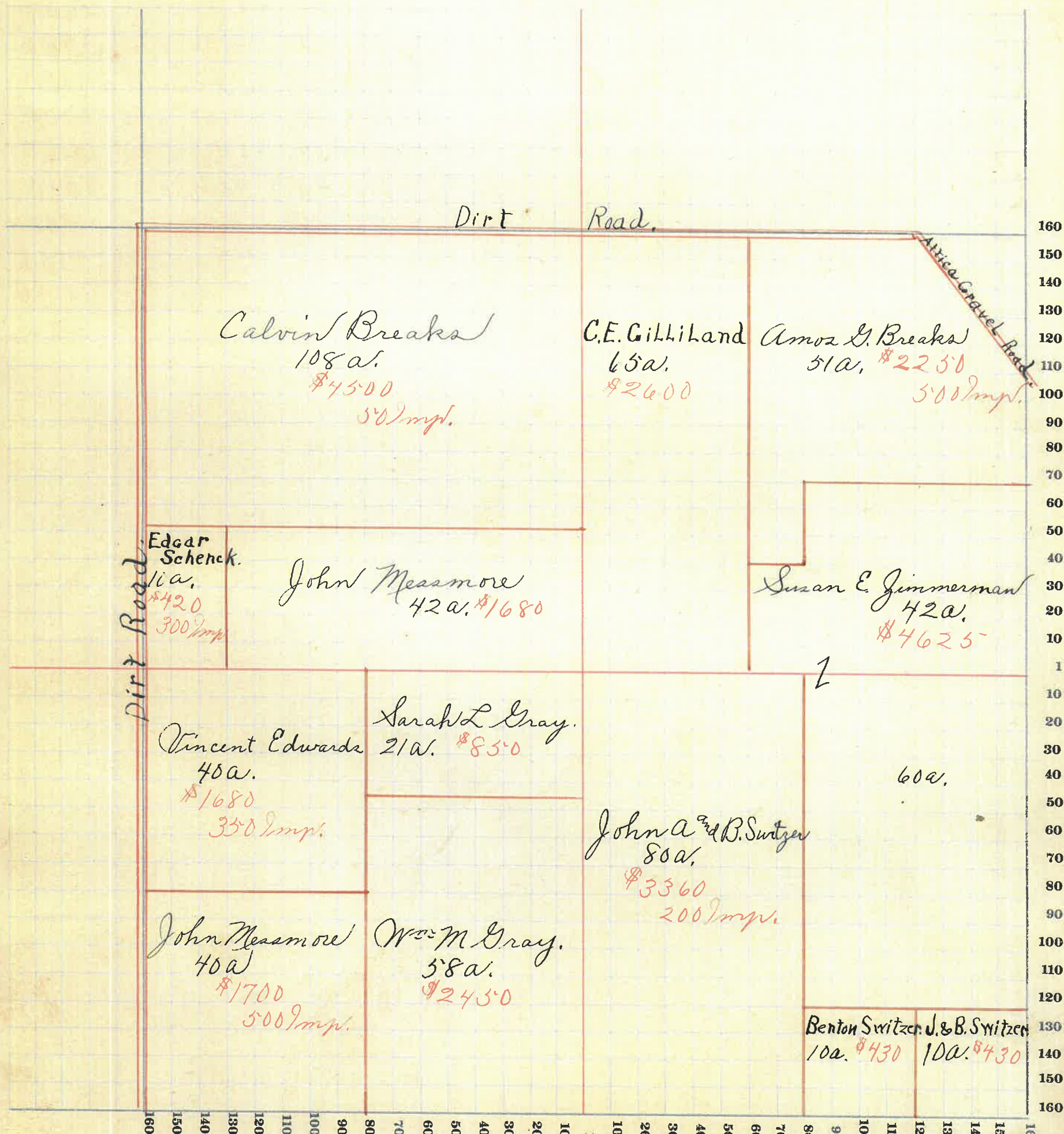
Viqueeney Printing Co., Terre Haute, Ind.

NAMES OF OWNERS	Number on Plat	DESCRIPTION	Section	Township	Range	Acres	Hundredths	Value of Lands	Value of Improvements	Value of Lands and Improvements
Breaks Calvin		Part N.W. $\frac{1}{4}$	22	19	5	108		4500	50	4550
Schenck Edgar		Pr. N.W. $\frac{1}{4}$	22	19	5	10		420	300	720
Messmore John		Pr. N.W. $\frac{1}{4}$	22	19	5	42		1680		1680
Gilliland C.E.		Pr. N.E. $\frac{1}{4}$	22	19	5	65		2600		2600
Breaks Amos G.		Pr. N.E. $\frac{1}{4}$	22	19	5	51		2250	500	2750
Zimmerman Susan E.		Pr. E $\frac{1}{2}$	22	19	5	102		4625		4625
Edwards Vincent		Pr. S.W. $\frac{1}{4}$	22	19	5	40		1680	350	2030
Messmore John		Pr. S.W. $\frac{1}{4}$	22	19	5	40		1700	500	2200
Gray Sarah L.		Pr. S.W. $\frac{1}{4}$	22	19	5	21		850		850
Grady Mrs. M.		Pr. S.W. $\frac{1}{4}$	22	19	5	58		2450		2450
Switzer John A. & B.		Pr. S.E. $\frac{1}{4}$	22	19	5	80		3360	200	3560
Switzer Benton		Pr. S.E. $\frac{1}{4}$	22	19	5	10		430		430
Switzer J. & B.		Pr. S.E. $\frac{1}{4}$	22	19	5	10		430		430

SECTION NO. 22

Congressional Township, No. 19 R. 5

SCALE:—Forty rods to an inch, or ten rods to a space, Congress Land, which is one mile square for a section. Number of acres in this section, according to the United States Survey



164





# MONTGOMERY COUNTY, INDIANA, 191

Assessor's Plat-Book for Union Township, No. 19

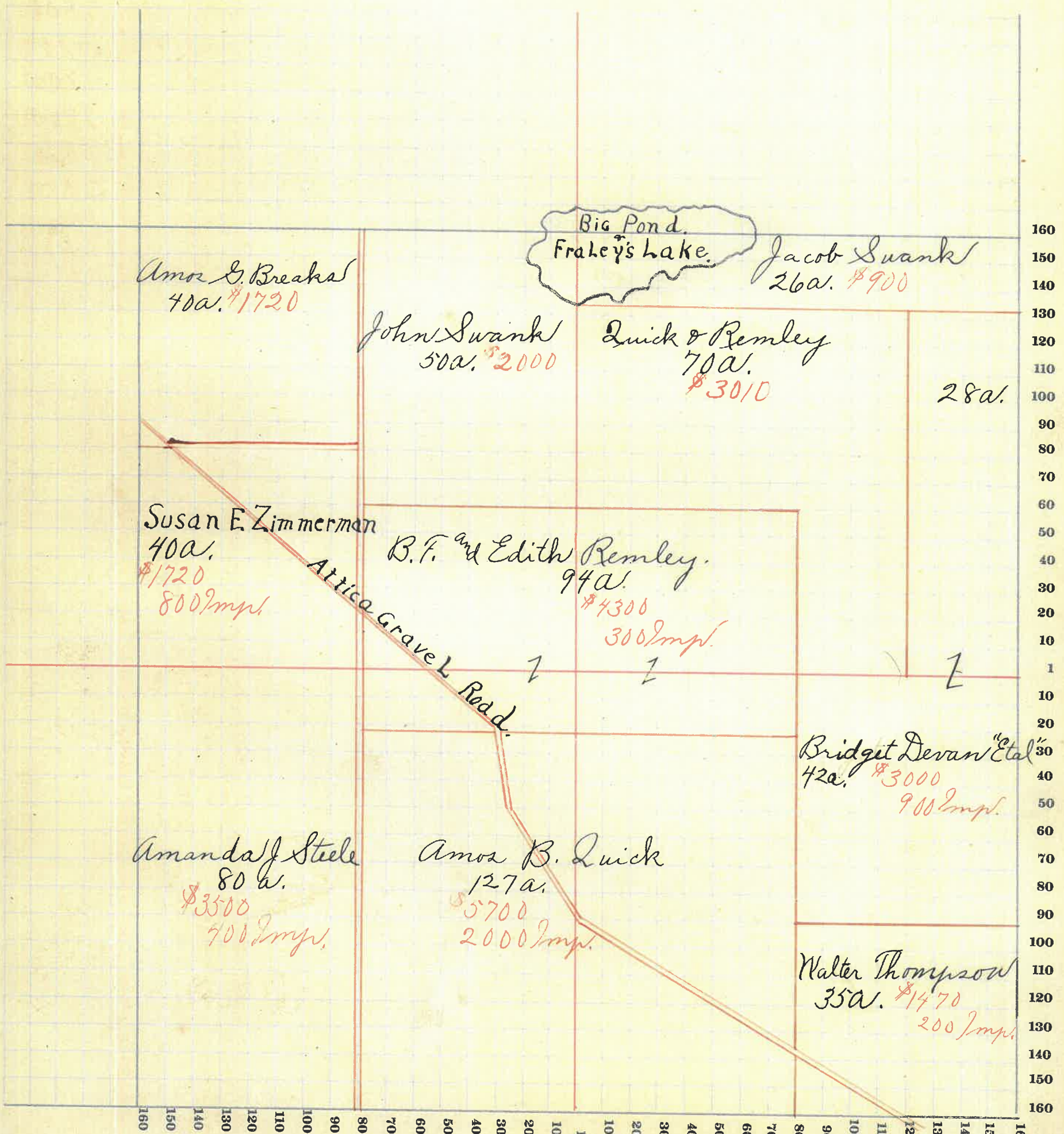
Viquesney Printing Co., Terre Haute, Ind.

NAMES OF OWNERS	Number on Plat	DESCRIPTION	Section	Township	Range	Acres	Hundredths	Value of Lands	Value of Improve-ments	Value of Lands and Improve-ments
Breake Amos G.		Pk. N.W. $\frac{1}{4}$	23	19	5	40		1720		1720
Swank John		Pk. N.W. $\frac{1}{4}$	23	19	5	50		2000		2000
Zimmerman Susan E.		Pk. N.W. $\frac{1}{4}$	23	19	5	40		1720	800	2520
Remley B.F. & Edith		Pk. N. & S $\frac{1}{2}$	23	19	5	94		4300	300	4600
Steele Amanda J.		Pk. S.W. $\frac{1}{4}$	23	19	5	80		3300	400	3900
Quick Amos B.		Pk. S $\frac{1}{2}$	23	19	5	127		5700	2000	7700
Bridget Devan 'Etal'		Pk. S.E. $\frac{1}{4}$	23	19	5	70		3000	900	3900
Thompson Walter		Pk. S.E. $\frac{1}{4}$	23	19	5	35		1470	200	1670
Quick & Remley		Pk. N.E. $\frac{1}{4}$	23	19	5	70		3010		3010
Swank Jacob.		Pk. N.E. $\frac{1}{4}$	23	19	5	26		900		900

SECTION NO. 23

Congressional Township, No. 19 R. 5

SCALE:—Forty rods to an inch, or ten rods to a space, Congress Land, which is one mile square for a section.  
Number of acres in this section, according to the United States Survey



166



# MONTGOMERY COUNTY, INDIANA, 191

Assessor's Plat-Book for Union Township, No. 19

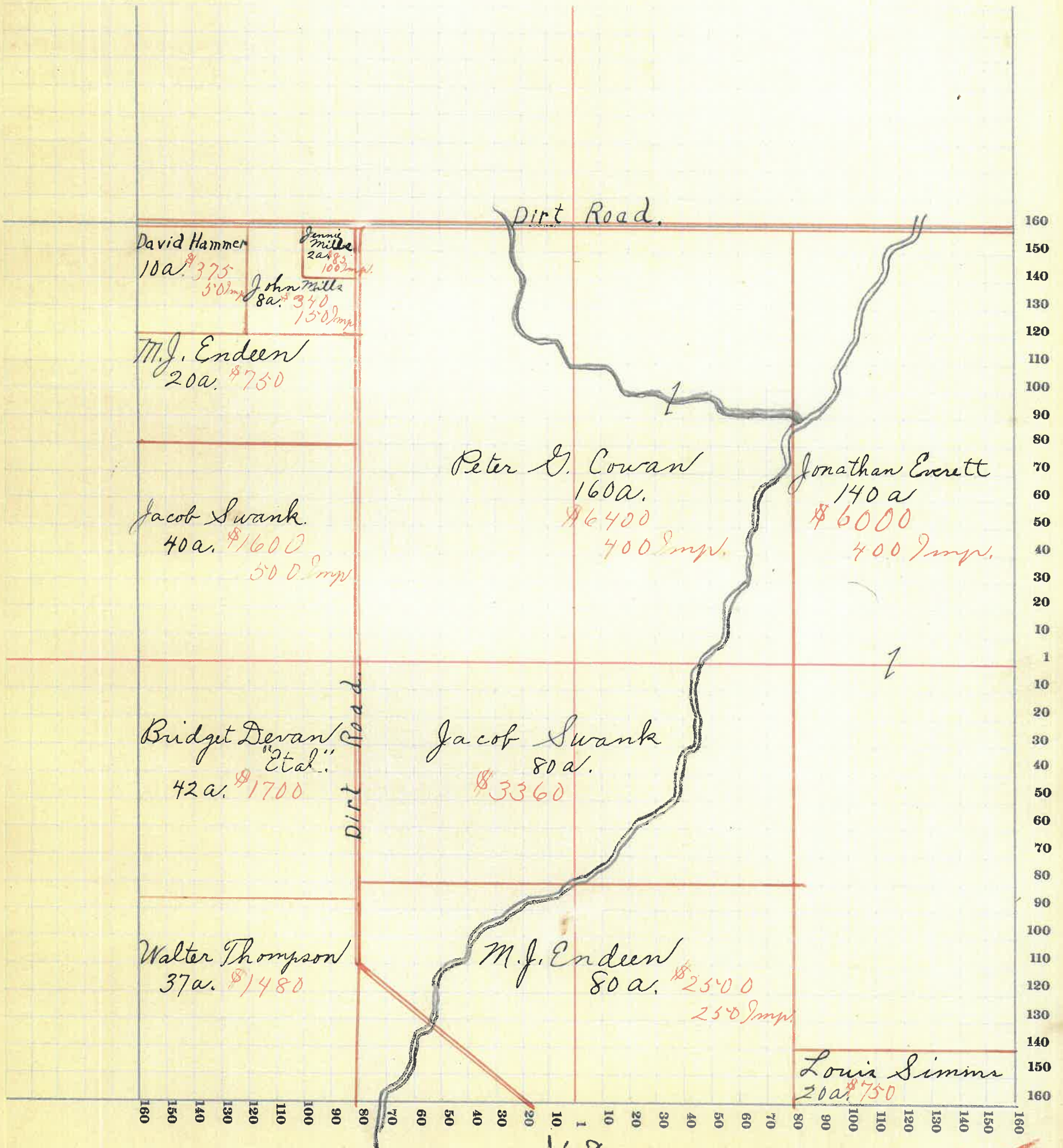
Viquesney Printing Co., Terre Haute, Ind.

NAMES OF OWNERS	Number on Plat	DESCRIPTION	Section	Township	Range	Acres	Hundredths	Value of Lands	Value of Improve-ments	Value of Lands and Improve-ments
Hammer David		Pk. N.W. $\frac{1}{4}$	24	19	5	10		375	50	425
Miller John & Jennie		Pk. N.W. $\frac{1}{4}$	24	19	5	10		340	150	490
Endeen M. J.		Pk. N.W. $\frac{1}{4}$	24	19	5	20		750		750
Swank Jacob		Pk. N.W. $\frac{1}{4}$	24	19	5	40		1600	500	2100
Cowan Peter G.		Pk. N. $\frac{1}{2}$	24	19	5	160		6400	400	6800
Bridget Devan "Etal"		Pk. S.W. $\frac{1}{4}$	24	19	5	42		1700		1700
Thompson Walter		Pk. S.W. $\frac{1}{4}$	24	19	5	37		1480		1480
Swank Jacob.		Pk. S. $\frac{1}{2}$	24	19	5	80		3360		3360
Endeen M. J.		Pk. S. $\frac{1}{2}$	24	19	5	80		2500	250	2750
Everett Jonathan		Pk. E. $\frac{1}{2}$	24	19	5	140		6000	400	6400
Simms Louis		Pk. S.E. $\frac{1}{4}$	24	19	5	20		750		750

SECTION NO. 24

Congressional Township, No. 19 R. 5

SCALE:—Forty rods to an inch, or ten rods to a space, Congress Land, which is one mile square for a section.  
Number of acres in this section, according to the United States Survey



168



# MONTGOMERY COUNTY, INDIANA, 191

Assessor's Plat-Book for

Union

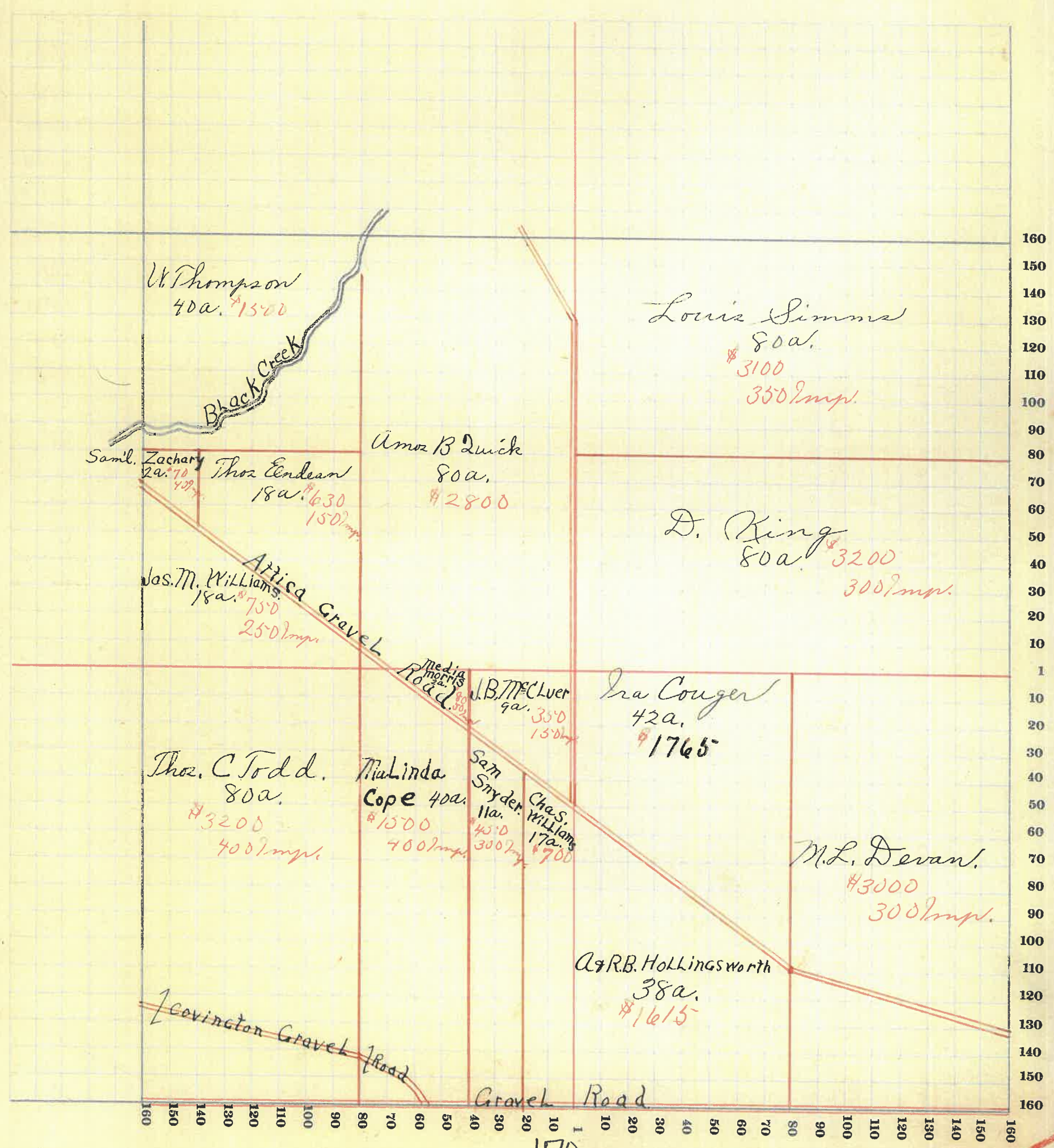
 Township, No. 19
Viquesney Printing Co., Terre Haute, Ind.

NAMES OF OWNERS	Number on Plat	DESCRIPTION	Section	Township	Range	Acres	Hundredths	Value of Lands	Value of Improve-ments	Value of Lands and Improve-ments
Thompson W.		Pk. N.W. 1/4	25	19	5	40		1500		1500
Jachary Saml,		Pk. N.W. 1/4	25	19	5	2		70	40	110
Endean Thos		Pk. N.W. 1/4	25	19	5	18		630	150	780
Williams Jas. M		Pk. N.W. 1/4	25	19	5	18		750	250	1000
Duick Amos B.		Pk. N.W. 1/4	25	19	5	80		2800		2800
Simms Louis		Pk. N.E. 1/4	25	19	5	80		3100	350	3450
Osing D		Pk. N.E. 1/4	25	19	5	80		3200	300	3500
Todd Thos C.		Pk. S.W. 1/4	25	19	5	80		3200	400	3600
Cope Malinda		Pk. S.W. 1/4	25	19	5	40		1500	400	1900
Morris Media		Pk. S.W. 1/4	25	19	5	2		80	50	130
McCluer J. B.		Pk. S.W. 1/4	25	19	5	9		350	150	500
Snyder Sam		Pk. S.W. 1/4	25	19	5	11		450	300	750
Williams Chas.		Pk. S.W. 1/4	25	19	5	17		700		700
Conger Ira		Pk. S.E. 1/4	25	19	5	42		1765		1764
Hollingsworth Wm R. B.		Pk. S.E. 1/4	25	19	5	38		1615	200	1817
Devan M. L.		Pk. S.E. 1/4	25	19	5	80		3000	300	3300

# SECTION NO. 25

Congressional Township, No. 19 R. 5

SCALE:—Forty rods to an inch, or ten rods to a space, Congress Land, which is one mile square for a section.  
 Number of acres in this section, according to the United States Survey \_\_\_\_\_



170

# MONTGOMERY COUNTY, INDIANA, 191

Assessor's Plat-Book for

Union

Township, No. 19

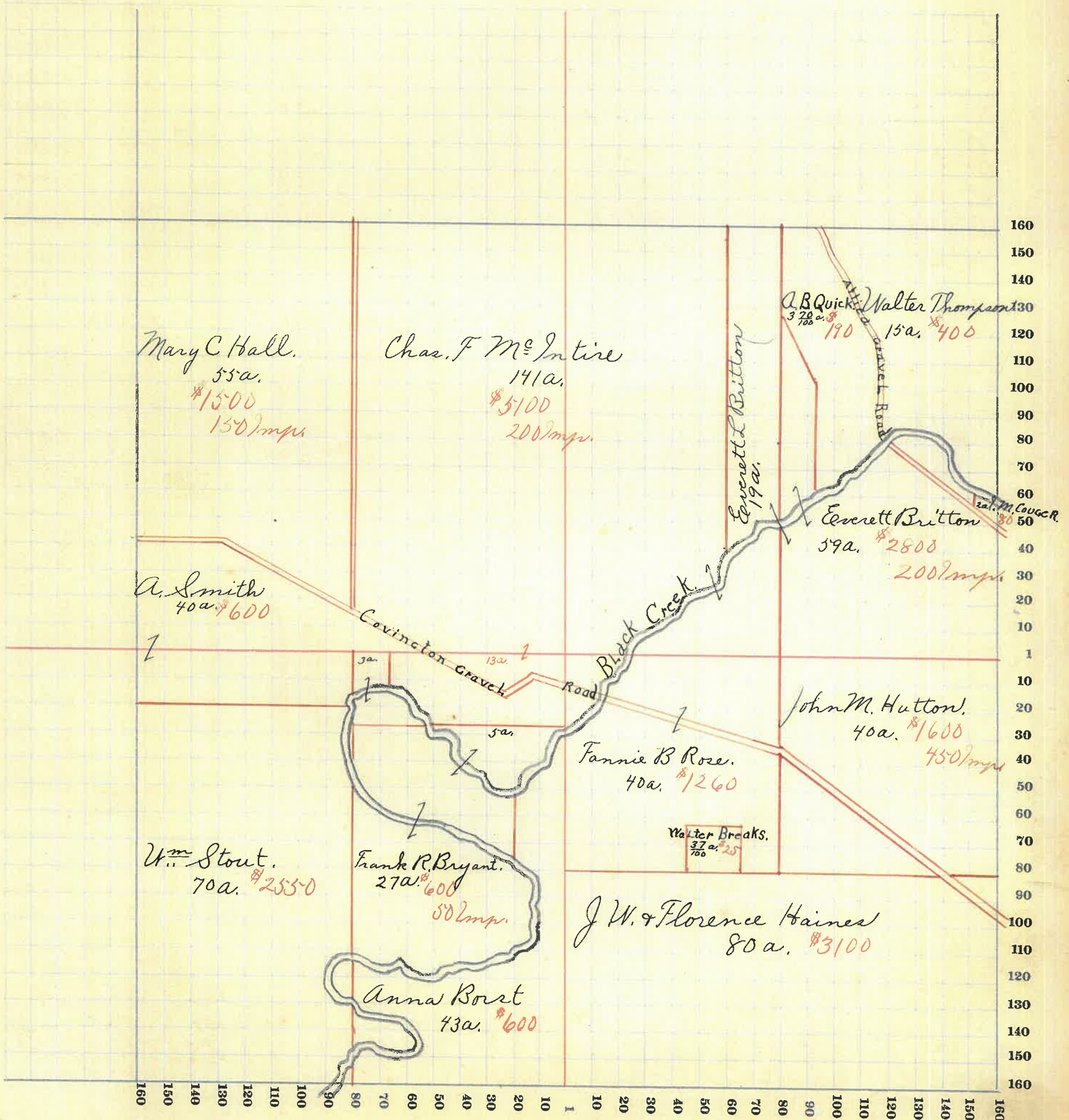
Viqueaney Printing Co., Terre Haute, Ind.

NAMES OF OWNERS	Number on Plat	DESCRIPTION	Section	Township	Range	Acres	Hundredths	Value of Lands	Value of Improvements	Value of Lands and Improvements
Hall Mary C.		Pt. N. W. $\frac{1}{4}$	26	19	5	55		1500	150	1650
Smith A.		Pt. W. $\frac{1}{2}$	26	19	5	40		600		600
McIntire Chas. F.		Pt. N. $\frac{1}{2}$	26	19	5	141		5100	200	5300
Britton Everett L.		Pt. N. E. $\frac{1}{4}$	26	19	5	78		2800	200	3000
Quick A. B.		Pt. N. E. $\frac{1}{4}$	26	19	5	3	70	190		190
Thompson Walter		Pt. N. E. $\frac{1}{4}$	26	19	5	15		400		400
Couger J. M.		Pt. N. E. $\frac{1}{4}$	26	19	5	2		80		80
Stout W.		Pt. S. W. $\frac{1}{4}$	26	19	5	70		2550		2550
Bryant Frank R.		Pt. S. W. $\frac{1}{4}$	26	19	5	27		600	50	650
Borst Anna		Pt. S. W. $\frac{1}{4}$	26	19	5	43		600		600
Rose Fannie B.		Pt. S. E. $\frac{1}{4}$	26	19	5	40		1260		1260
Breaks Walter		Pt. S. E. $\frac{1}{4}$	26	19	5		37	25		25
Hutton John M.		Pt. S. E. $\frac{1}{4}$	26	19	5	40		1600	450	2050
Haines J. W. & Florence		Pt. S. E. $\frac{1}{4}$	26	19	5	80		3100		3100

SECTION NO. 26

Congressional Township, No. 19 R. 5

SCALE:—Forty rods to an inch, or ten rods to a space, Congress Land, which is one mile square for a section.  
Number of acres in this section, according to the United States Survey



172





# MONTGOMERY COUNTY, INDIANA, 191

Assessor's Plat-Book for

Union

Township, No. 19

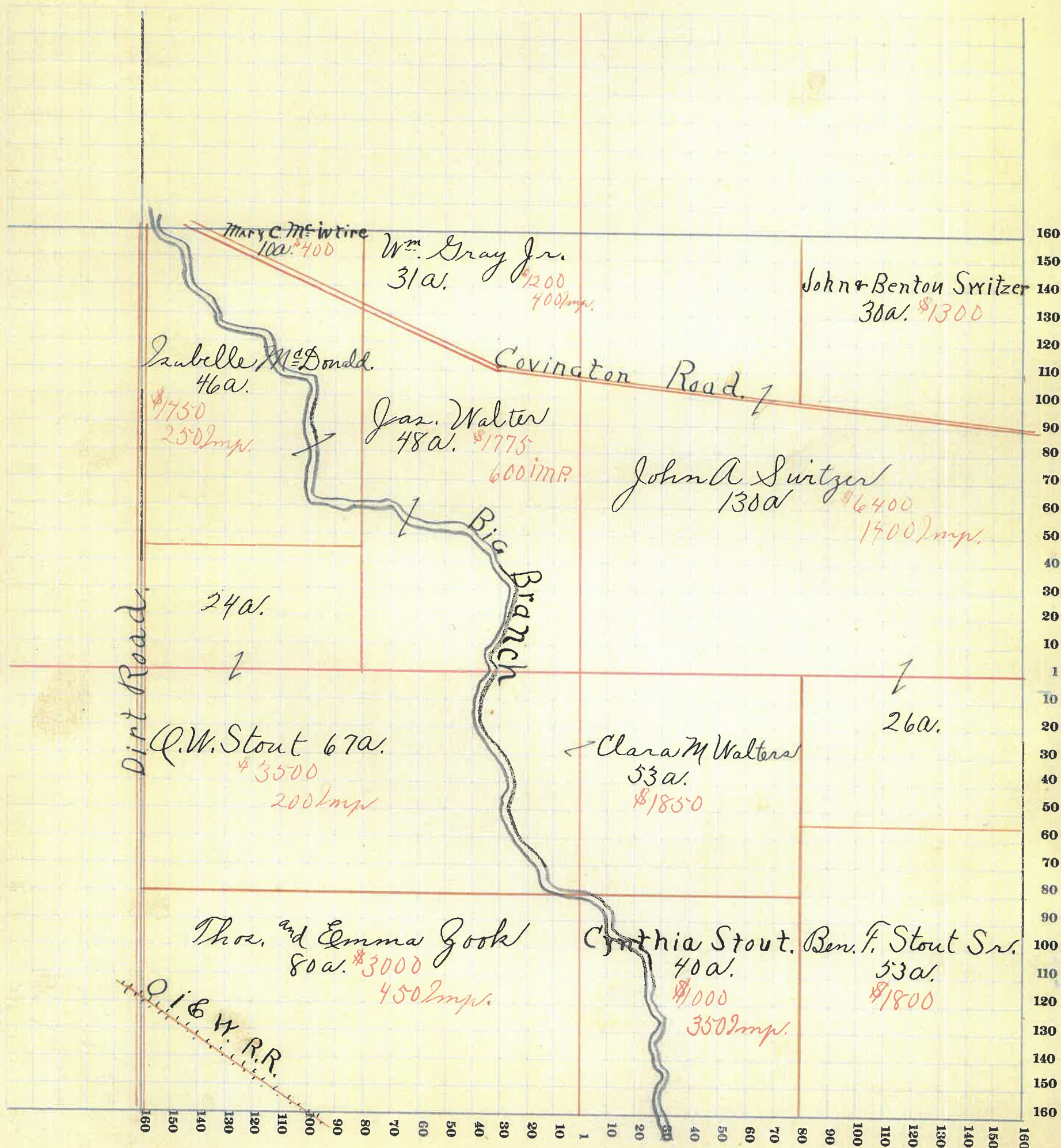
Viquesney Printing Co., Terre Haute, Ind.

NAMES OF OWNERS	Number on Plat	DESCRIPTION	Section	Township	Range	Acres	Hundredths	Value of Lands	Value of Improvements	Value of Lands and Improvements
McIntire M.C.		Pk. N.W. 1/4	27	19	5	10		400		400
McDonald Isabelle		Pk. N.W. 1/4	27	19	5	46		1450	250	1700
Gray Wm Jr.		Pk. N.W. 1/4	27	19	5	31		1200	400	1600
Walters Jas.		Pk. N.W. 1/4	27	19	5	48		1775	600	2375
Switzer John & Benton		Pk. N.E. 1/4	27	19	5	30		1300		1300
Switzer John A.		Pk. N.E. 1/4	27	19	5	130		6400	1400	7800
Stout O.W.		Pk. S.W. 1/4	27	19	5	91		3500	200	3700
Gook Thor & Emma		Pk. S.W. 1/4	27	19	5	80		3000	450	3450
Walters Clara M.		Pk. S 1/2	27	19	5	53		1850		1850
Stout Cynthia		Pk. S.E. 1/4	27	19	5	40		1000	350	1350
Stout Ben F. Sr.		Pk. S.E. 1/4	27	19	5	53		1800		1800

SECTION NO. 27

Congressional Township, No. 19 R. 5

SCALE:—Forty rods to an inch, or ten rods to a space, Congress Land, which is one mile square for a section. Number of acres in this section, according to the United States Survey



174



# MONTGOMERY COUNTY, INDIANA, 191

Assessor's Plat-Book for

Union

Township, No. 19

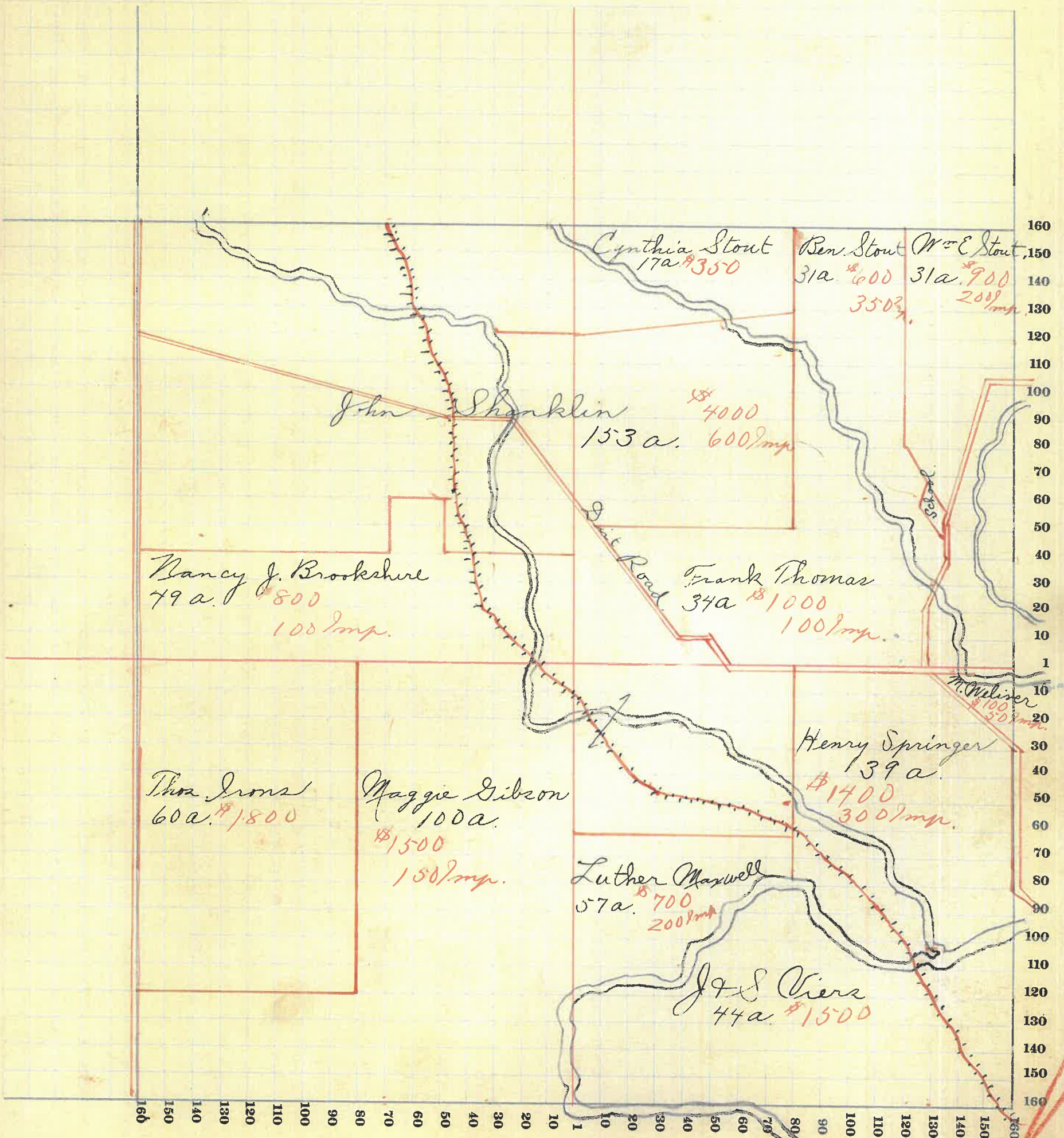
Viquesney Printing Co., Terre Haute, Ind.

NAMES OF OWNERS	Number on Plat	DESCRIPTION	Section	Township	Range	Acres	Hundredths	Value of Lands	Value of Improvements	Value of Lands and Improvements
✓ Shanklin John		Pk. N. $\frac{1}{2}$	34	19	5	153		4000	600	4600
✓ Stout Cynthia		Pk. N. E. $\frac{1}{4}$	34	19	5	17		350		350
✓ Stout Ben		Pk. N. E. $\frac{1}{4}$	34	19	5	31		600	350	950
✓ Stout W. E.		Pk. N. E. $\frac{1}{4}$	34	19	5	31		900	200	1100
✓ Brookshire Nancy		Pk. N. W. $\frac{1}{4}$	34	19	5	49		800	100	900
✓ Thomas Frank		Pk. N. E. $\frac{1}{4}$	34	19	5	34		1000	100	1100
✓ Irons Thos.		Pk. S. W. $\frac{1}{4}$	34	19	5	60		1800		1800
✓ Gibson Maggie		Pk. S. W. $\frac{1}{4}$	34	19	5	100		1500	150	1650
✓ Maxwell Luther		Pk. S. E. $\frac{1}{4}$	34	19	5	57		700	200	900
✓ Viers J. & S.		Pk. S. E. $\frac{1}{4}$	34	19	5	44		1500		1500.
✓ Springer Henry <sup>Lucy</sup>		Pk. S. E. $\frac{1}{4}$	34	19	5	39		1400	300	1700
✓ Melner M.		Pk. S. E. $\frac{1}{4}$	34	19	5	2		100	50	150


SECTION NO. 34

Congressional Township, No. 19 R. 5

SCALE:—Forty rods to an inch, or ten rods to a space, Congress Land, which is one mile square for a section.  
Number of acres in this section, according to the United States Survey



176



# MONTGOMERY COUNTY, INDIANA, 191

Assessor's Plat-Book for

Union

Township, No. 19

Viquesney Printing Co., Terre Haute, Ind.

NAMES OF OWNERS	Number on Plat	DESCRIPTION	Section	Township	Range	Acres	Hundredths	Value of Lands	Value of Improvements	Value of Lands and Improvements
Douglas W. M.		Pk. N. W. 1/4	35	19	5	10		300		300
Payne W. V.		Pk. N. W. 1/4	35	19	5	55		2200	300	2500
Buchanan W.		Pk. N. W. 1/4	35	19	5	42		1680	200	1880
Miller J. I.		Pk. N. W. 1/4	35	19	5	44		1760	600	2360
Davis C. E. & F.		Pk. N. E. 1/4	35	19	5	8		550	200	750
Demorest Elizabeth		Pk. N. E. 1/4	35	19	5	10		350	50	400
Couger S. A.		Pk. N. E. 1/4	35	19	5	101		1850	150	2000
Boraker Walter "Etol"		Pk. N. E. 1/4	35	19	5	16		400	100	500
Douglas W. H.		Pk. S. W. 1/4	35	19	5	88		2640	200	2840
Payne W. V.		Pk. S. W. 1/4	35	19	5	17		550		550
Buchanan		Pk. S. W. 1/4	35	19	5	12		450		450
Viers J. & S.		Pk. S. W. 1/4	35	19	5	2		40		40
Thomas Brook		Pk. S. W. 1/4	35	19	5	41		1250		1250
Bemley Daniel & J. W.		Pk. S. E. 1/4	35	19	5	95		2850	150	3000
Walkup R. C.		Pk. S. E. 1/4	35	19	5	14	77	450		450
Keese Margret		Pk. S. E. 1/4	35	19	5	66		1300	200	1500
Gilkey James R.		Pk. S. E. 1/4	35	19	5	16		600	400	1000

SECTION NO. 33

Congressional Township, No. 19 R. 5

SCALE:—Forty rods to an inch, or ten rods to a space, Congress Land, which is one mile square for a section. Number of acres in this section, according to the United States Survey



# MONTGOMERY COUNTY, INDIANA, 191

Assessor's Plat-Book for Union Township, No. 19

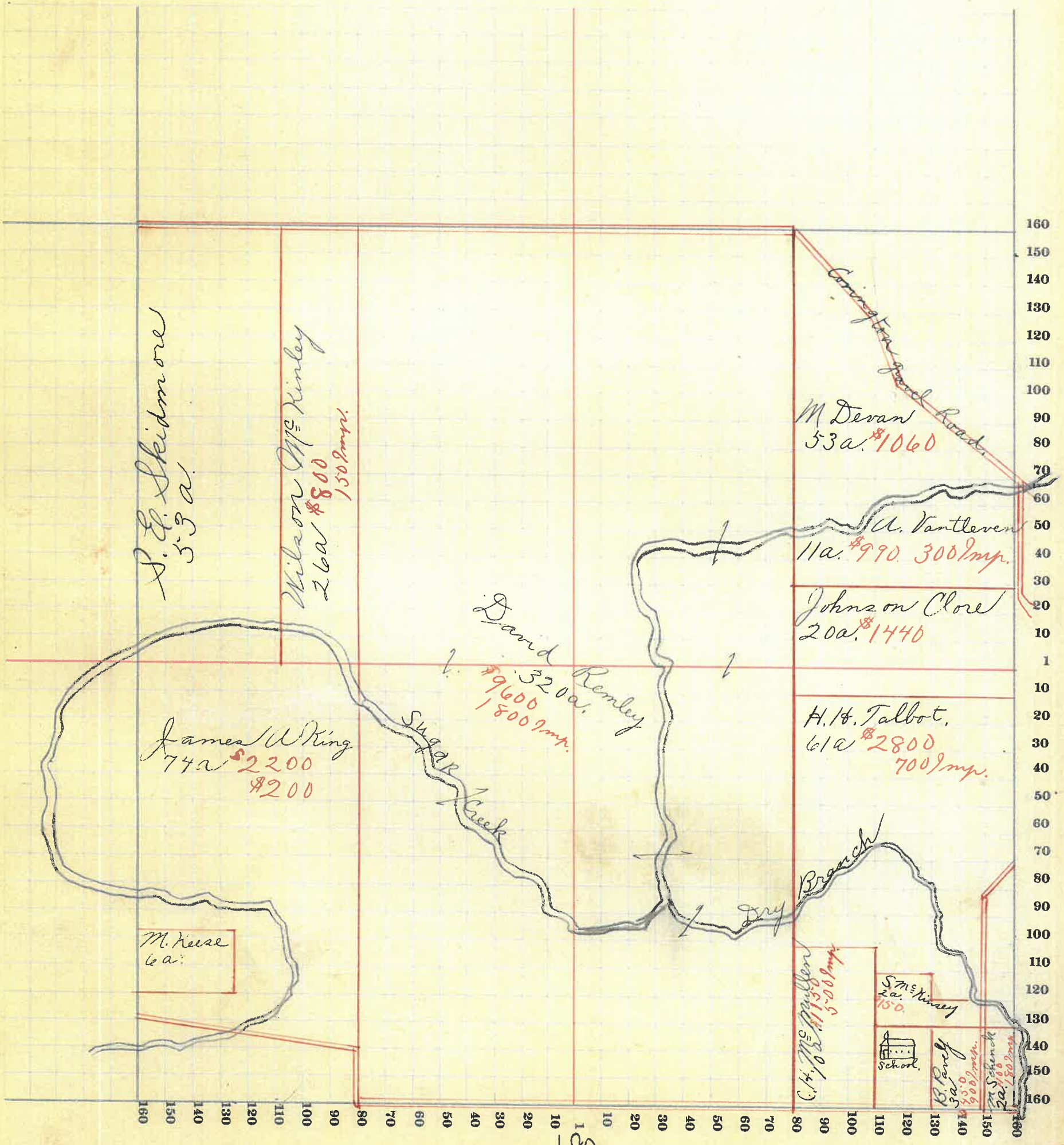
Viguessey Printing Co., Terre Haute, Ind.

NAMES OF OWNERS	Number on Plat	DESCRIPTION	Section	Township	Range	Acres	Hundredths	Value of Lands	Value of Improvements	Value of Lands and Improvements
Skidmore S. E.		Pk. N. W. $\frac{1}{4}$	36	19	5	53				
McKinley Wilson		Pk. N. W. $\frac{1}{4}$	36	19	5	26	800	150	950	
Livan M.		Pk. N. E. $\frac{1}{4}$	36	19	5	53	1060		1060	
Vantleven A.		Pk. N. E. $\frac{1}{4}$	36	19	5	11	990	300	1290	
Clare Johnson		Pk. E. $\frac{1}{2}$	36	19	5	20	1440		1440	
King James A.		Pk. S.W. $\frac{1}{4}$	36	19	5	74	2220	200	2420	
Remley David			36	19	5	320	9600	1800	11400	
Talbot H. H.		Pk. S.E. $\frac{1}{4}$	36	19	5	61	2800	700	3500	
J. H. McMullen		Pk. S.E. $\frac{1}{4}$	36	19	5	10	1150	500	1650	
McKinsey S.		Pk. S.E. $\frac{1}{4}$	36	19	5	2	150		150	
Parey B.		Pk. S.E. $\frac{1}{4}$	36	19	5	3	430	900	1350	
Schenck M.		Pk. S.E. $\frac{1}{4}$	36	19	5	2	100	180	280	
Keese M.		Appraisement in other section 6								

SECTION NO. 36

Congressional Township, No. 19 R. 5

SCALE:—Forty rods to an inch, or ten rods to a space, Congress Land, which is one mile square for a section.  
Number of acres in this section, according to the United States Survey





# MONTGOMERY COUNTY, INDIANA, 191

Assessor's Plat-Book for

Union

Township, No. 18

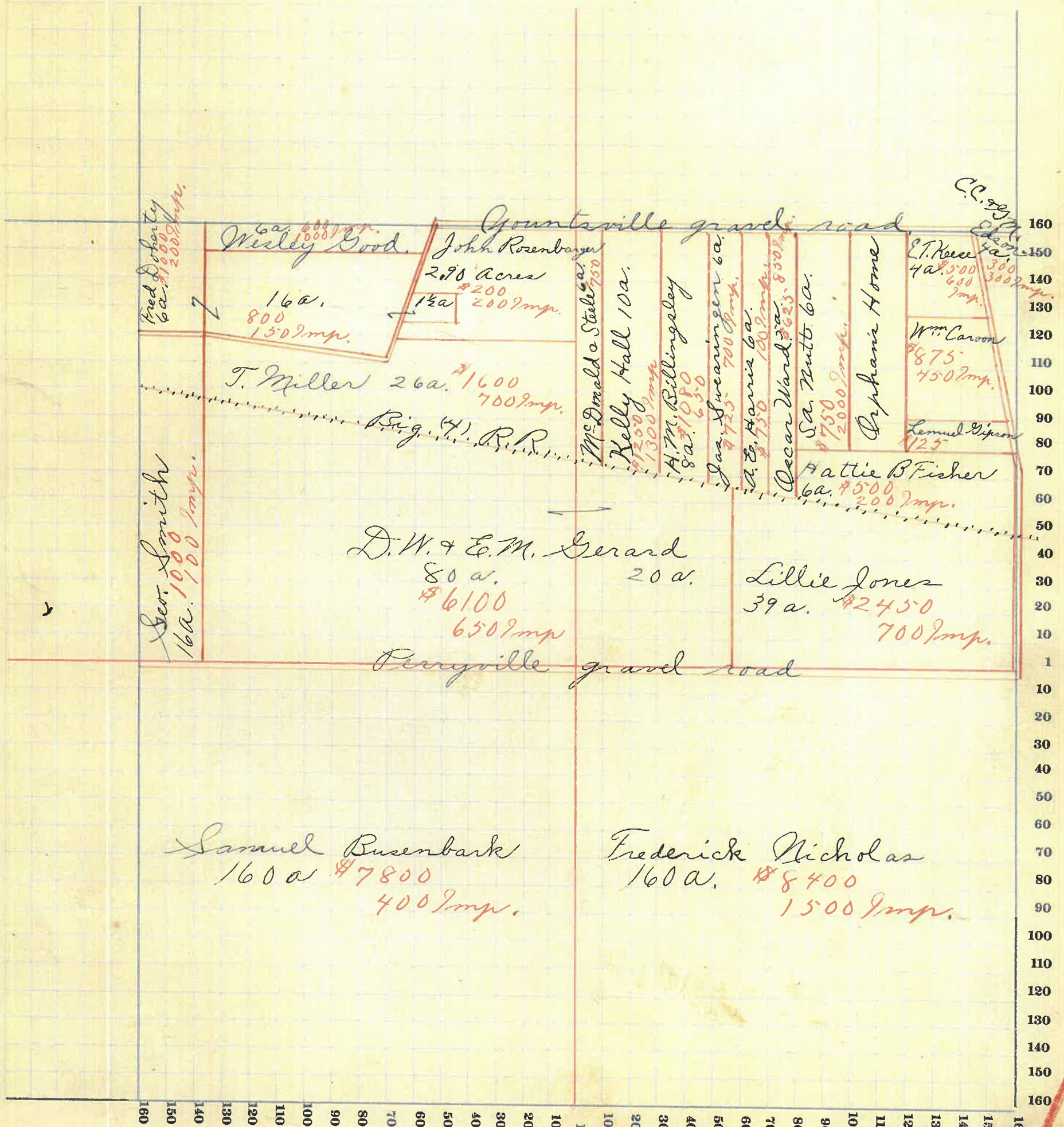
Viquesney Printing Co., Terre Haute, Ind.

NAMES OF OWNERS	Number on Plat	DESCRIPTION	Section	Township	Range	Acres	Hundredths	Value of Lands	Value of Improvements	Value of Lands and Improvements
L. herty Fred		Pk. N. W. $\frac{1}{4}$ } other Sect } treat in	1	18	5	22		1800	350	2150
Good Wesley		Pk. N. W. $\frac{1}{4}$	1	18	5	6		600	1000	1600
Rosenbarger John		Pk. N. W. $\frac{1}{4}$	1	18	5	2	90	200	200	400
Miller T.		Pk. N. W. $\frac{1}{4}$	1	18	5	26		1600	700	2300
McDonald & Steeler		Pk. N. E. $\frac{1}{4}$	1	18	5	6		750		750
Hall Kelly		Pk. N. E. $\frac{1}{4}$	1	18	5	10		1250	1300	2550
Billingsley H.M.		Pk. N. E. $\frac{1}{4}$	1	18	5	8		1080	650	1730
Swearingen Jas.		Pk. N. E. $\frac{1}{4}$	1	18	5	6		725	700	1425
Harris A. E.		Pk. N. E. $\frac{1}{4}$	1	18	5	6		750	100	850
Ward Oscar		Pk. N. E. $\frac{1}{4}$	1	18	5	5		625	850	1475
Nutt S. A.		Pk. N. E. $\frac{1}{4}$	1	18	5	6		750	2000	2750
Opheasia Home		Pk. N. E. $\frac{1}{4}$	1	18	5					
E. T. Keese		Pk. N. E. $\frac{1}{4}$	1	18	5	7		500	600	1100
Edson C. & D. M.		Pk. N. E. $\frac{1}{4}$	1	18	5	7		300	300	600
Carson W. M.		Pk. N. E. $\frac{1}{4}$	1	18	5	7		875	450	1325
Dipson Lemuel		Pk. N. E. $\frac{1}{4}$	1	18	5	1		125		125
Fisher Hattie B.		Pk. N. E. $\frac{1}{4}$	1	18	5	6		500	200	700
Smith Geo.		Pk. N. W. $\frac{1}{4}$	1	18	5	16		1000	100	1100
Gerard D. W. & E. M.		Pk. N. $\frac{1}{2}$	1	18	5	100		6100	650	6750
Jones Lillie		Pk. N. E. $\frac{1}{4}$	1	18	5	39		2450	700	3150
Buenbark Samuel		S. W. $\frac{1}{4}$	1	18	5	160		7800	400	8200
Nicholas Frederick		S. E. $\frac{1}{4}$	1	18	5	160		8400	1500	9900

SECTION NO. 1

Congressional Township, No. 18 R. 5

SCALE:—Forty rods to an inch, or ten rods to a space, Congress Land, which is one mile square for a section. Number of acres in this section, according to the United States Survey.....



# MONTGOMERY COUNTY, INDIANA, 191

Assessor's Plat-Book for

Union

Township, No. 18

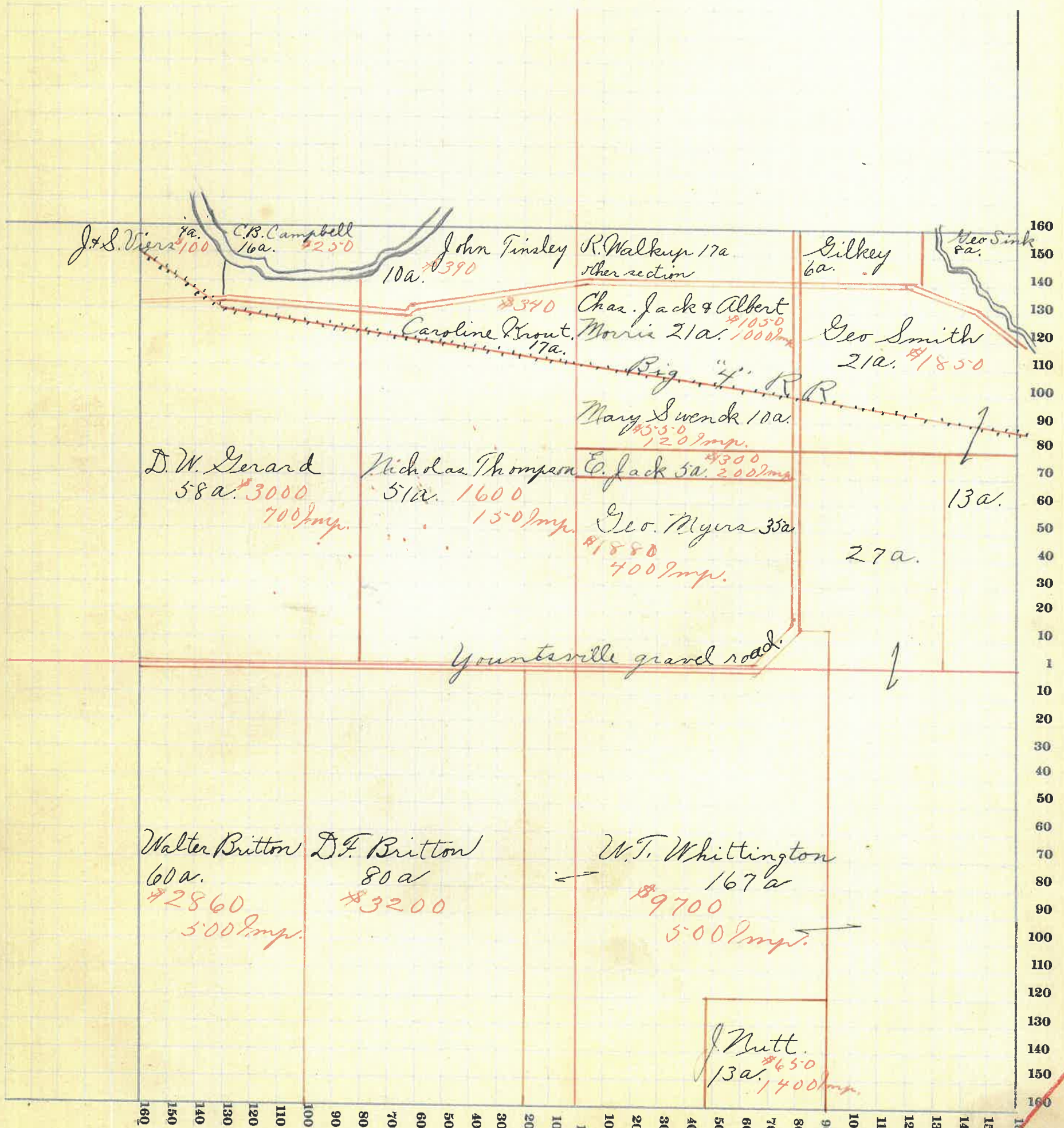
Viquesney Printing Co., Terre Haute, Ind.

NAMES OF OWNERS	Number on Plat	DESCRIPTION	Section	Township	Range	Acres	Hundredths	Value of Lands	Value of Improvements	Value of Lands and Improvements	S N
J. & S. Viers		Pk. N. W. 1/4	2	18	5	4		100		100	
Campbell C.B.		Pk. N. W. 1/4	2	18	5	16		250		250	
Tinsley John		Pk. N. W. 1/4	2	18	5	10		390		390	
Grout Caroline		Pk. N. W. 1/4	2	18	5	17		340		340	
Jack Chas & Morris Albert		Pk. N. E. 1/4	2	18	5	21		1050	1000	2050	
Smith Geo.		Pk. N. E. 1/4	2	18	5	44		1850		1850	
Sink Geo.		Pk. N. E. 1/4 <sup>assessed in other Sect</sup>	2	18	5	8					
Gerard D. W.		Pk. N. W. 1/4	2	18	5	58		3000	700	3700	
Thompson Nicholas		Pk. N. W. 1/4	2	18	5	51		1600	150	1750	
Jack E.		Pk. N. E. 1/4	2	18	5	5		300	200	500	
Swenck Mary		Pk. N. E. 1/4	2	18	5	10		550	120	670	
Myers Geo.		Pk. N. E. 1/4	2	18	5	35		1880	400	2280	
Whittington W.T.		Pk. S 1/2 and Pk. N. E. 1/4	2	18	5	194		9700	500	10200	
Nutt J.		Pk. S. E. 1/4	2	18	5	13		650	1400	2050	
Britton D.F.		Pk. S. W. 1/4	2	18	5	80		3200		3200	
Britton Walter		Pk. S. W. 1/4	2	18	5	60		2860	500	3360	

SECTION NO. 2

Congressional Township, No. 18 R. 5

SCALE:—Forty rods to an inch, or ten rods to a space, Congress Land, which is one mile square for a section.  
Number of acres in this section, according to the United States Survey.....



184

# MONTGOMERY COUNTY, INDIANA, 191

Assessor's Plat-Book for

Union

Township, No. 18

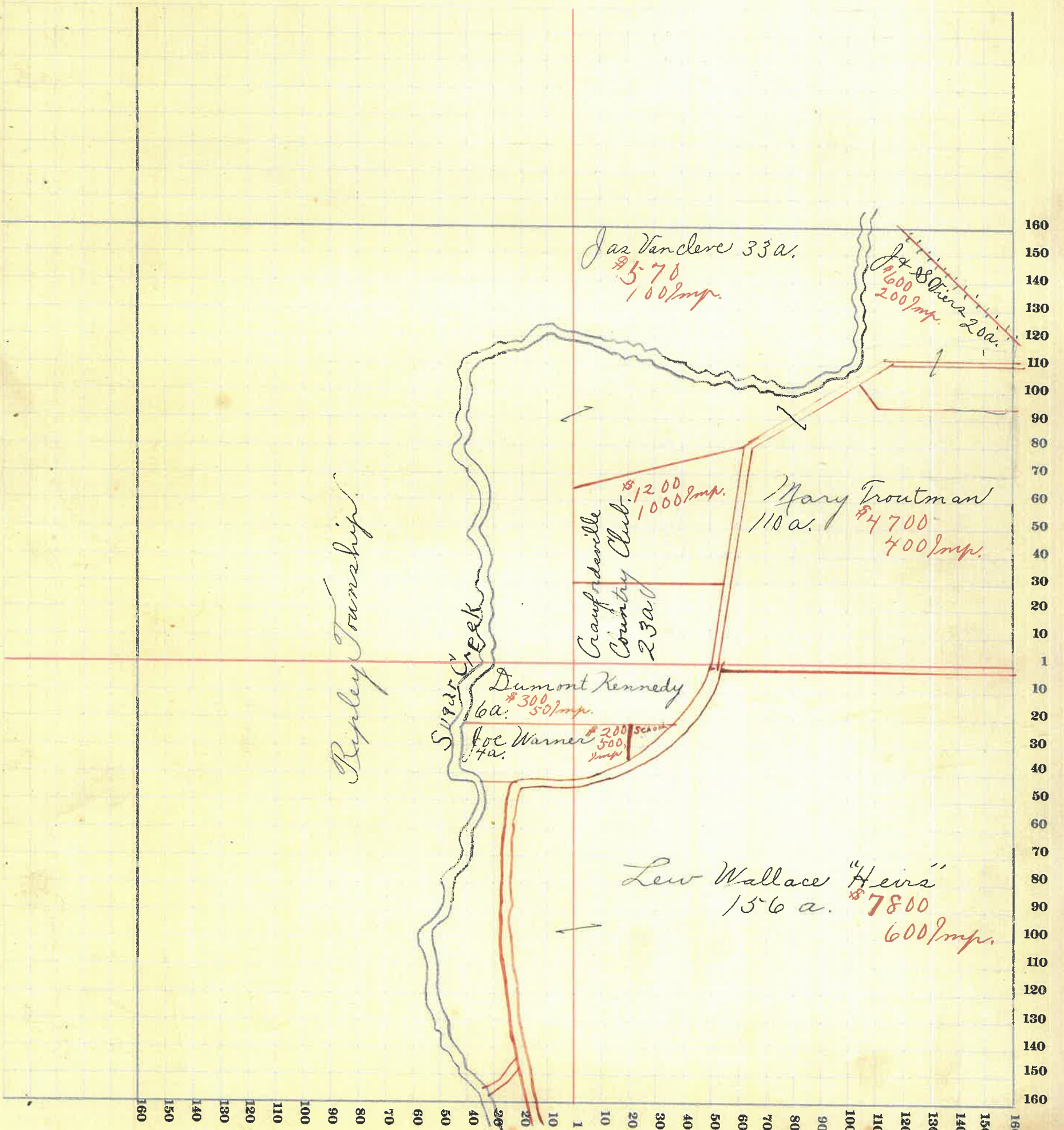
Vickers Printing Co., Terre Haute, Ind.

NAMES OF OWNERS	Number on Plat	DESCRIPTION	Section	Township	Range	Acres	Hundredths	Value of Lands	Value of Improvements	Value of Lands and Improvements	
Van derc J. J.		Pt. N. E. 1/4	3	18	5	33		570	100	670	
Viers J. & S.		Pt. N. E. 1/4	3	18	5	20		600	200	800	
Granfordsville Country Club		Pt. N. E. 1/4	3	18	5	23		1200	1000	2200	
Kennedy Dumont.		Pt. S 1/2	3	18	5	6		300	50	350	
Warner J. J.		Pt. S 1/2	3	18	5	4		200	500	700	
Troutman Mary		Pt. N. E. 1/4	3	18	5	110		4700	400	5100	
Wallace Lew "Heinz"		Pt. S 1/2	3	18	5	15 1/2		7800	600	8400	

SECTION NO. 3

Congressional Township, No. 18 R. 5-

SCALE:—Forty rods to an inch, or ten rods to a space, Congress Land, which is one mile square for a section.  
Number of acres in this section, according to the United States Survey.



186



# MONTGOMERY COUNTY, INDIANA, 191

Assessor's Plat-Book for Union Township, No. 18

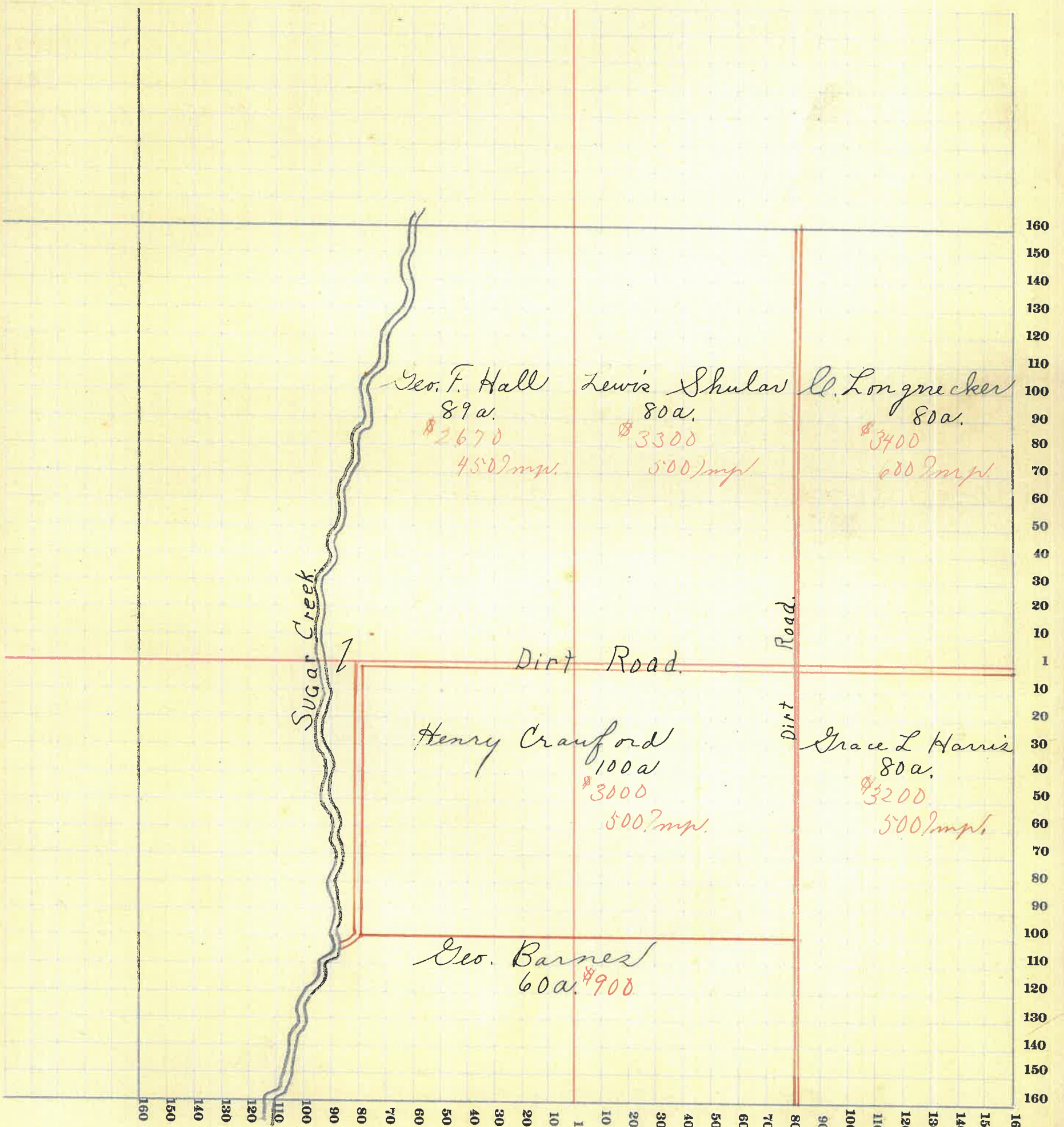
Viquesney Printing Co., Terre Haute, Ind.

NAMES OF OWNERS	Number on Plat	DESCRIPTION	Section	Township	Range	Acres	Hundredths	Value of Lands	Value of Improvements	Value of Lands and Improvements
Hall Geo. F.		P.N.W. $\frac{1}{4}$	10	18	5	89		2670	450	3120
Shular Lewis		P.N.E. $\frac{1}{4}$	10	18	5	80		3300	500	3800
Longnecker C.		P.N.E. $\frac{1}{4}$	10	18	5	80		3400	600	4000
Crawford Henry		P.N.S. $\frac{1}{2}$	10	18	5	100		3000	500	3500
Barnes Geo.		P.N.S. $\frac{1}{2}$	10	18	5	60		900		900
Harris Grace L.		P.N.S.E. $\frac{1}{4}$	10	18	5	80		3200	500	3700
187										

SECTION NO. 10

Congressional Township, No. 18 R. 3-

SCALE:—Forty rods to an inch, or ten rods to a space, Congress Land, which is one mile square for a section.  
Number of acres in this section, according to the United States Survey



188





# MONTGOMERY COUNTY, INDIANA, 191

Assessor's Plat-Book for

Union

Township, No. 18

Viquesney Printing Co., Terre Haute, Ind.

NAMES OF OWNERS	Number on Plat	DESCRIPTION	Section	Township	Range	Acres	Hundredths	Value of Lands	Value of Improve-ments	Value of Lands and Improve-ments
Carline Ollie		Pk. N. W. 1/4	11	18	5	80		2800		2800
McKinsey Mary		Pk. N. W. 1/4	11	18	5	80		3600	100	3700
Nutt Jonathan		Pk. N. E. 1/4	11	18	5	159		7950	400	8350
Harris Grace		Pk. S. W. 1/4	11	18	5	17		780		780
Brown W <sup>m</sup> . Q.		Pk. S. W. 1/4	11	18	5	98		4400	900	5300
McLeod Oliver C.		Pk. S. 1/2	11	18	5	124		6200	100	6300
Nutt Aaron		Pk. S. E. 1/4	11	18	5	80		3700	650	4350


SECTION NO. 11

Congressional Township, No. 18 R. 5

SCALE:—Forty rods to an inch, or ten rods to a space, Congress Land, which is one mile square for a section. Number of acres in this section, according to the United States Survey.

Value of  
lands and  
improve-  
ments

2800  
2700  
2350  
780  
300  
300  
330



190



# MONTGOMERY COUNTY, INDIANA, 191

Assessor's Plat-Book for Union Township, No. 18


Viqueaney Printing Co., Terre Haute, Ind.

NAMES OF OWNERS	Number on Plat	DESCRIPTION	Section	Township	Range	Acres	Hundredths	Value of Lands	Value of Improvements	Value of Lands and Improvements
Busenbark S.L.		Pk. N. W. $\frac{1}{4}$	12	18	5	160		8000	380	8380
Alfrey W.F.		Pk. N. E. $\frac{1}{4}$	12	18	5	160		8000	480	8480
Lee Henry N.		Pk. S. W. $\frac{1}{4}$	12	18	5	160		7200	500	7700
Cooper Jacob.		Pk. S. E. $\frac{1}{4}$	12	18	5	160		8000	550	8550
191										

SECTION NO. 12

Congressional Township, No. 18 R. 5

SCALE:—Forty rods to an inch, or ten rods to a space, Congress Land, which is one mile square for a section.  
Number of acres in this section, according to the United States Survey.....



192



# MONTGOMERY COUNTY, INDIANA, 191

Assessor's Plat-Book for

Union

Township, No. 18

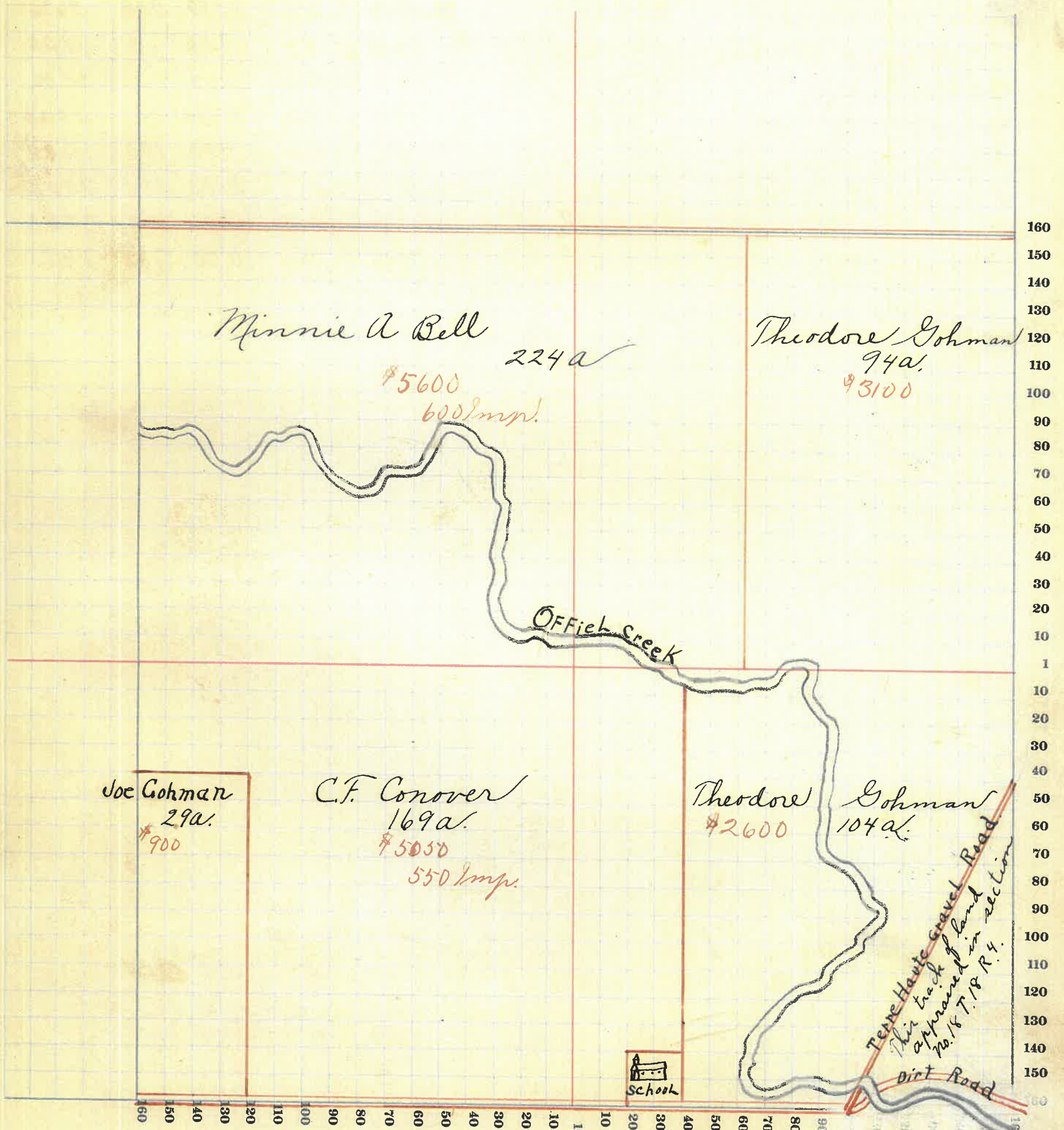
Viquesney Printing Co., Terre Haute, Ind.

NAMES OF OWNERS	Number on Plat	DESCRIPTION	Section	Township	Range	Acres	Hundredths	Value of Lands	Value of Improve-ments	Value of Lands and Improve-ments
Bell Minnie A		Pk. N. $\frac{1}{2}$	13	18	5	224		5600	600	6200
Gohman Theodore		Pk. N.E. $\frac{1}{4}$	13	18	5	94		3100		3100
Gohman Joe		Pk. S.W. $\frac{1}{4}$	13	18	5	29		900		900
Conover C.F.		Pk. S. $\frac{1}{2}$	13	18	5	169		5050	550	5600
Gohman Theodore		Pk. S.E. $\frac{1}{4}$	13	18	5	104		2600		2600


SECTION NO. 13

Congressional Township, No. 18 R. 6

SCALE:—Forty rods to an inch, or ten rods to a space, Congress Land, which is one mile square for a section.  
Number of acres in this section, according to the United States Survey \_\_\_\_\_



194



# MONTGOMERY COUNTY, INDIANA, 191

Assessor's Plat-Book for

Union

Township, No. 18

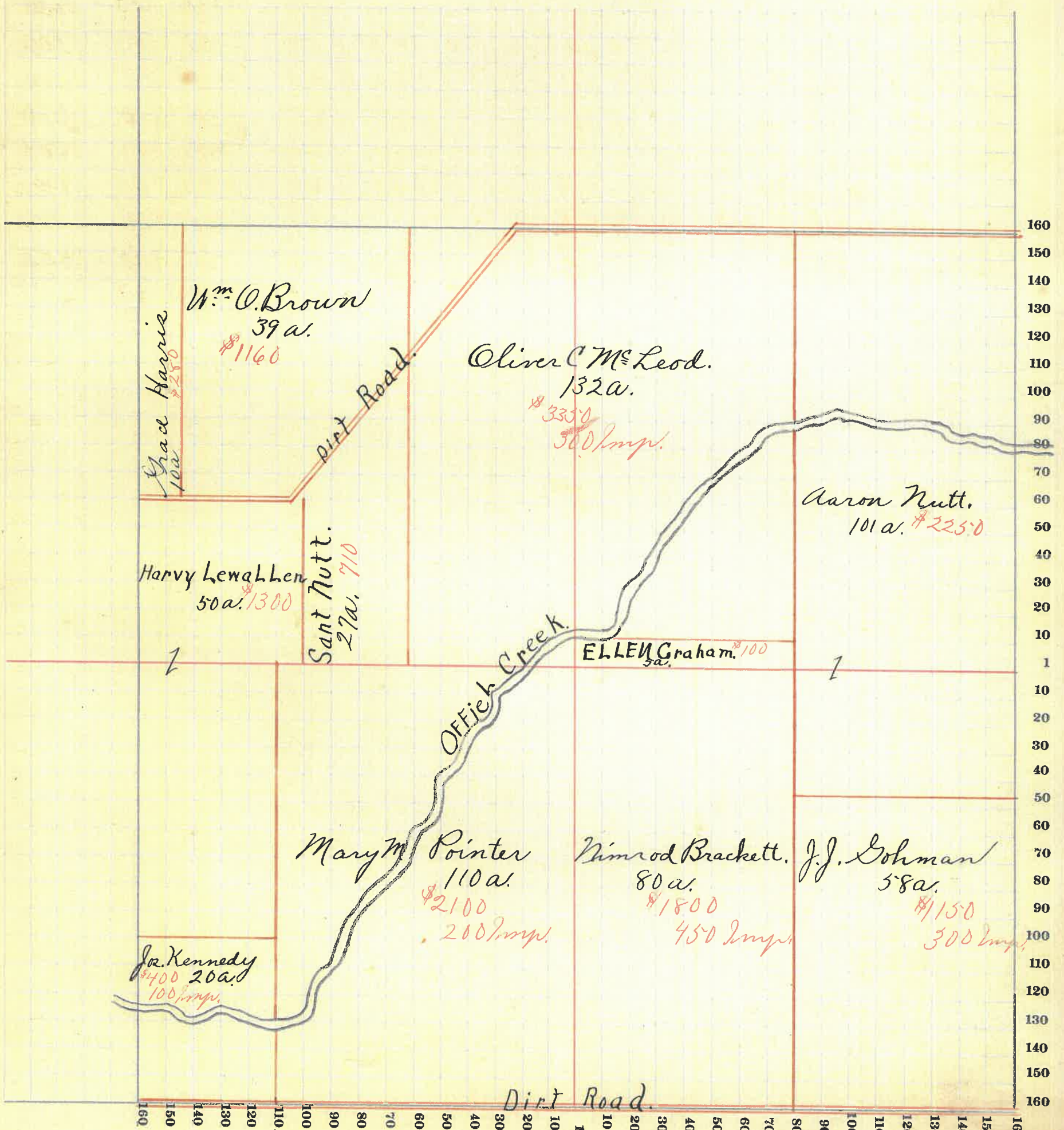
Viquesney Printing Co., Terre Haute, Ind.

NAMES OF OWNERS	Number on Plat	DESCRIPTION	Section	Township	Range	Acres	Hundredths	Value of Lands	Value of Improvements	Value of Lands and Improvements
Harris Grace		Pk. N.W. $\frac{1}{4}$	14	18	5	10		280		280
Brown W. Co.		Pk. N.W. $\frac{1}{4}$	14	18	5	39		1160		1160
Nutt Sant.		Pk. N.W. $\frac{1}{4}$	14	18	5	27		710		710
McLeod Oliver C		Pk. N.E. $\frac{1}{2}$	14	18	5	132		3350	300	3650
Graham Ellen		Pk. N.E. $\frac{1}{4}$	14	18	5	5		100		100
Nutt Aaron		Pk. N.E. $\frac{1}{4}$	14	18	5	101		2250		2250
Lewallen Harry		Pk. W. $\frac{1}{2}$	14	18	5	50		1300		1300
Kennedy Jos.		Pk. S.W. $\frac{1}{4}$	14	18	5	20		400	100	500
Pointer Mary M.		Pk. S.W. $\frac{1}{4}$	14	18	5	110		2100	200	2300
Brackett Nimrod		Pk. S.E. $\frac{1}{4}$	14	18	5	80		1800	450	2250
Gohman J. J.		Pk. S.E. $\frac{1}{4}$	14	18	5	58		1150	300	1450

SECTION NO. 14

Congressional Township, No. 18 R. 3

SCALE:—Forty rods to an inch, or ten rods to a space, Congress Land, which is one mile square for a section.  
Number of acres in this section, according to the United States Survey \_\_\_\_\_



196





# MONTGOMERY COUNTY, INDIANA, 191

Assessor's Plat-Book for

Union

Township, No. 18

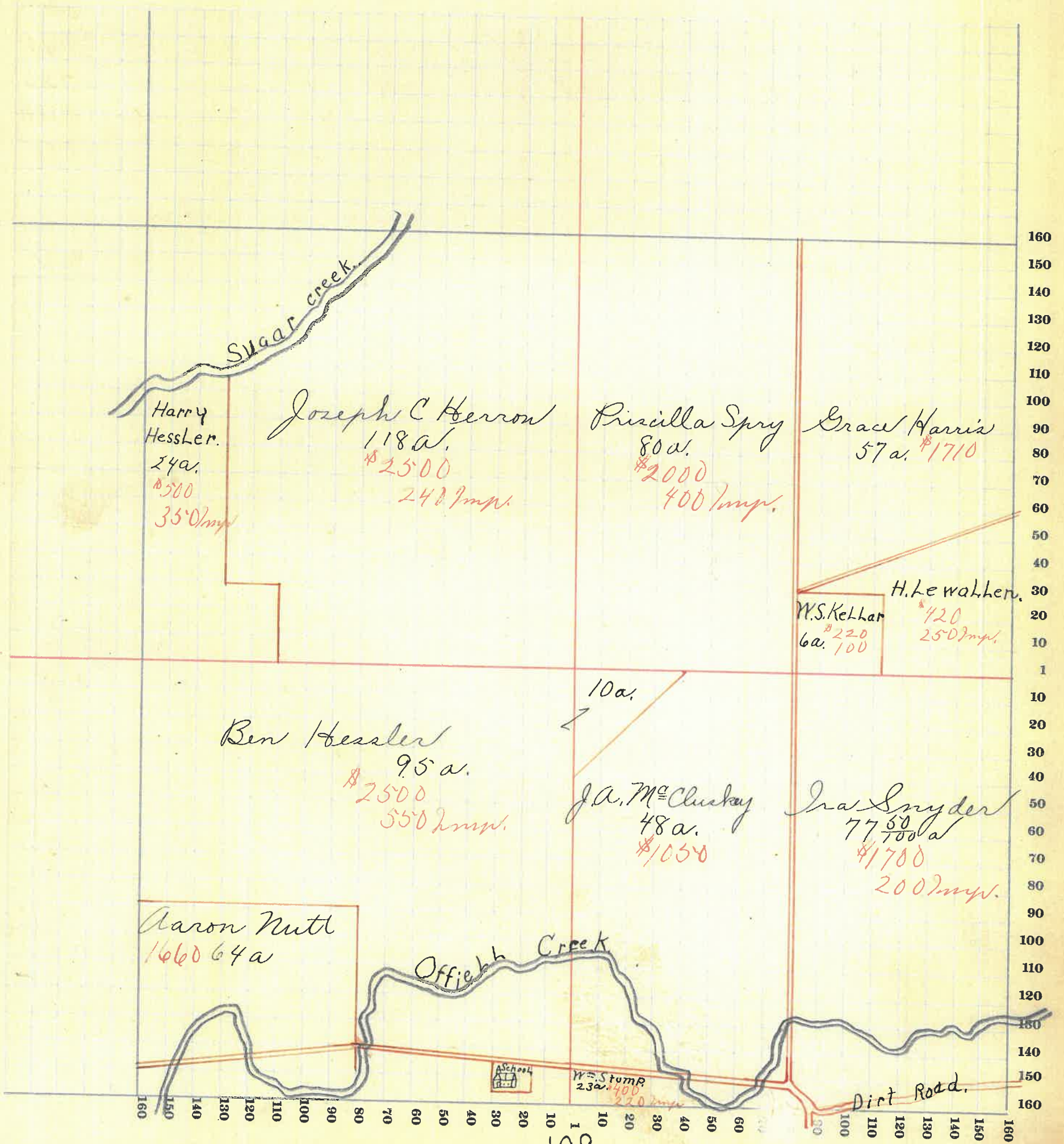
Viquesney Printing Co., Terre Haute, Ind.

NAMES OF OWNERS	Number on Plat	DESCRIPTION	Section	Township	Range	Acres	Hundredths	Value of Lands	Value of Improvements	Value of Lands and Improvements	SC N
Herron Joseph C.		Pr. N.W. 1/4	15	18	5	118		2500	240	2740	
Hessler Harry		Pr. N.W. 1/4	15	18	5	24		500	350	850	
Spry Priscilla		Pr. N.E. 1/4	15	18	5	80		2000	400	2400	
Hardis Grace		Pr. N.E. 1/4	15	18	5	57		1710		1710	
Kellar W.S.		Pr. N.E. 1/4	15	18	5	6		220	100	320	
Lewallen H.		Pr. N.E. 1/4	15	18	5	16		420	250	670	
Hessler Ben		Pr. S.W. 1/4	15	18	5	95		2500	550	3050	
Burt Aaron		Pr. S.W. 1/4	15	18	5	64		1600		1600	
McClusky J.A.		Pr. S.W. 1/4	15	18	5	48		1050		1050	
Snyder Ira		Pr. S.E. 1/4	15	18	5	77	50	1700	200	1900	
Stump Wm		Pr. S 1/2	15	18	5	23		400	220	620	

SECTION NO. 15

Congressional Township, No. 18 R. 3

SCALE:—Forty rods to an inch, or ten rods to a space, Congress Land, which is one mile square for a section. Number of acres in this section, according to the United States Survey



198



# MONTGOMERY COUNTY, INDIANA, 191

Assessor's Plat-Book for

Union

Township, No. 18

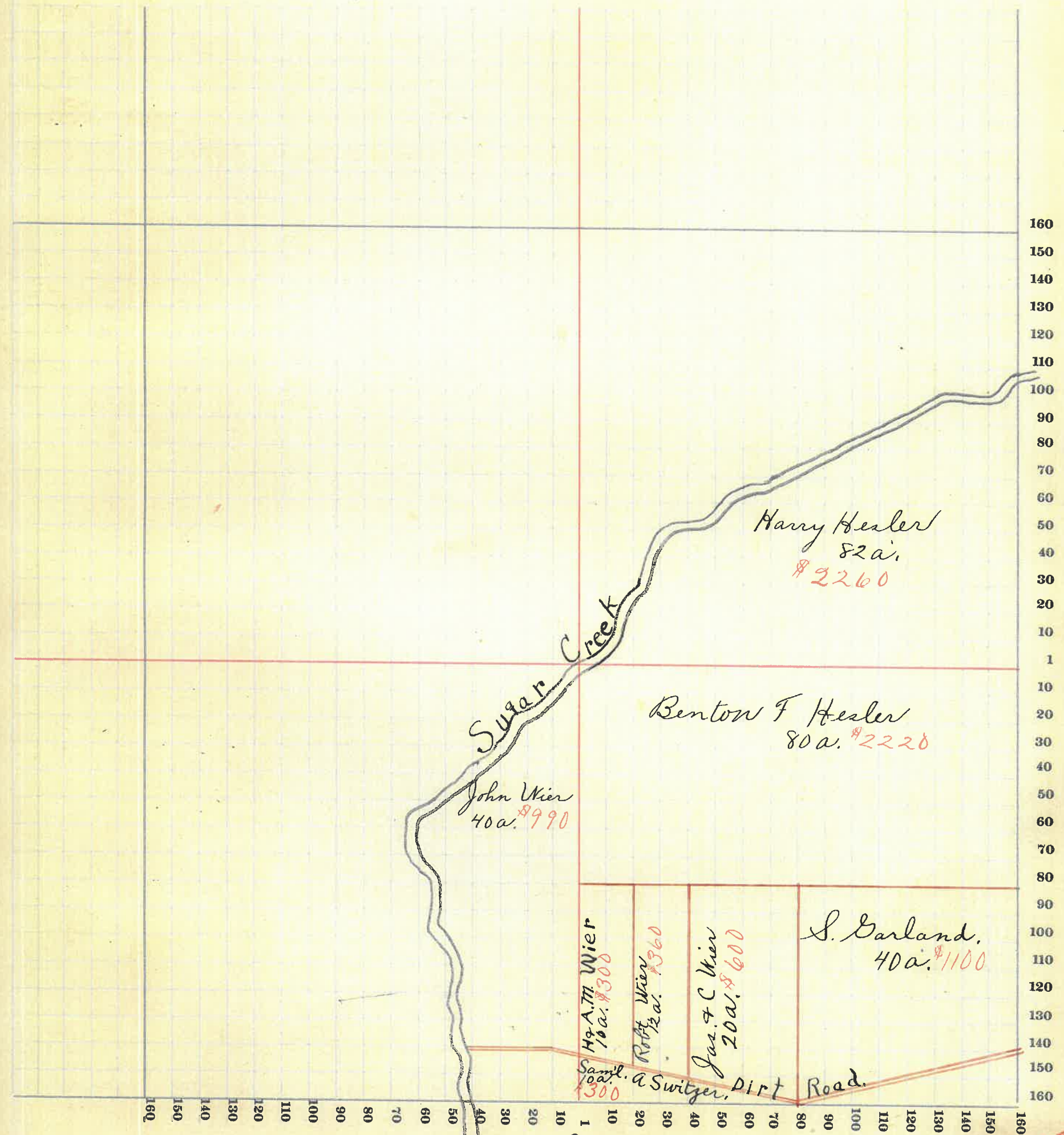
Viquesney Printing Co., Terre Haute, Ind.

NAMES OF OWNERS	Number on Plat	DESCRIPTION	Section	Township	Range	Acres	Hundredths	Value of Lands	Value of Improvements	Value of Lands and Improvements
Hesler Harry		Pk. N.E. 1/4	16	18	5	82		2260		2260
Hesler Benton F.		Pk. S.E. 1/4	16	18	5	80		2220		2220
Garland S.		Pk. S.E. 1/4	16	18	5	40		1100		1100
Wier Jas. & C.		Pk. S.E. 1/4	16	18	5	20		600		600
Wier Robt.		Pk. S.E. 1/4	16	18	5	12		360		360
Wier H & A.M.		Pk. S.E. 1/4	16	18	5	10		300		300
Switzer Saml. A		Pk. S.E. 1/4	16	18	5	10		300		300
Wier John		Pk. S.W. 1/4	16	18	5	40		990		990

SECTION NO. 16

Congressional Township, No. 18 R. 5

SCALE:—Forty rods to an inch, or ten rods to a space, Congress Land, which is one mile square for a section.  
Number of acres in this section, according to the United States Survey.....



# MONTGOMERY COUNTY, INDIANA, 191

Assessor's Plat-Book for Union Township, No. 18

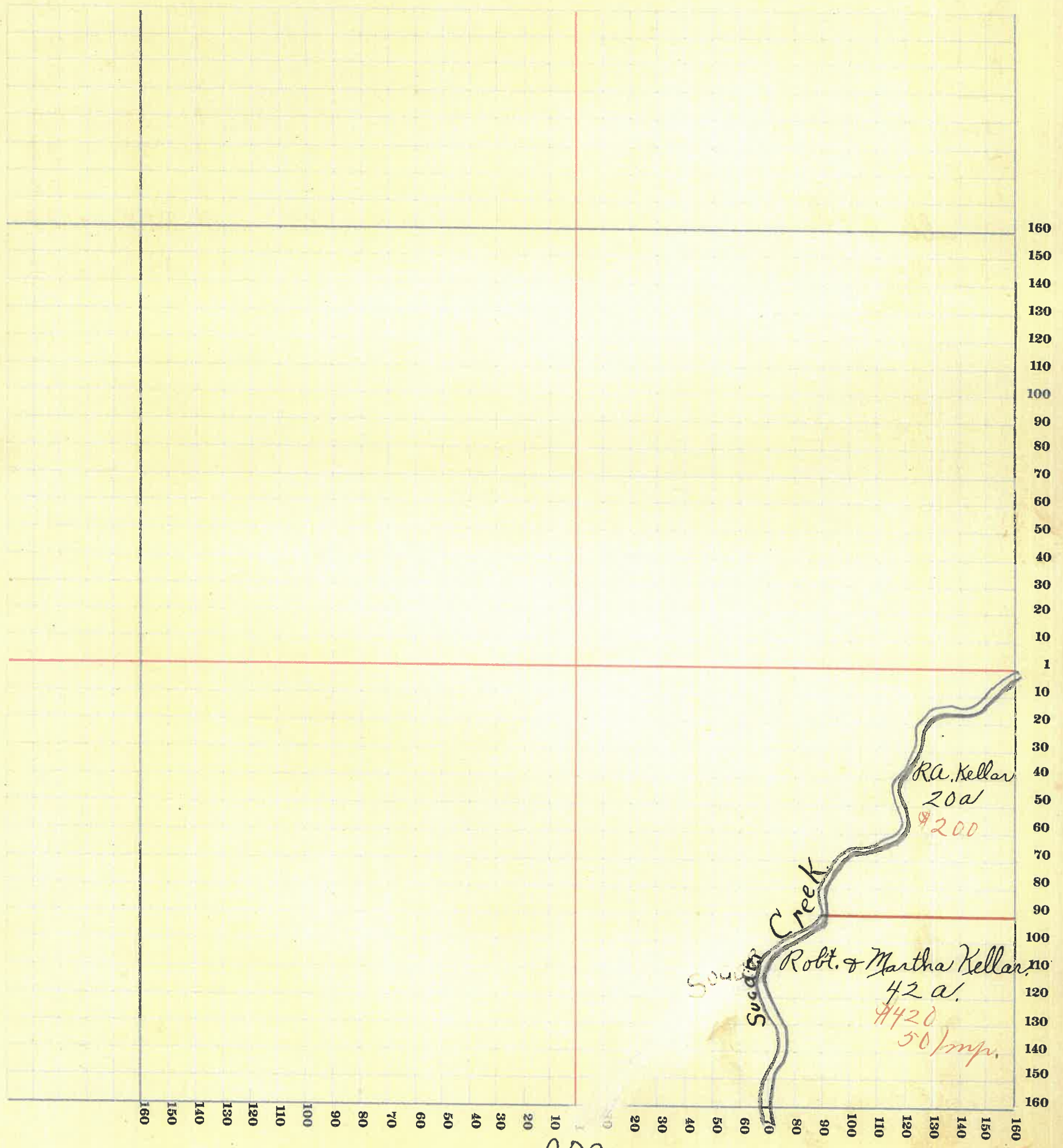
Viquemey Printing Co., Terre Haute, Ind.

NAMES OF OWNERS	Number on Plat	DESCRIPTION	Section	Township	Range	Acres	Hundredths	Value of Lands	Value of Improvements	Value of Lands and Improvements	S N
Kellar R. A.		Pk. S.E. 1/4	20	185	20			200		200	
Kellar Robt. & Martha		Pk. S.E. 1/4	20	185	42			420	50	470	
201											

SECTION NO. 20

Congressional Township, No. 18 R. 5

SCALE:—Forty rods to an inch, or ten rods to a space, Congress Land, which is one mile square for a section.  
Number of acres in this section, according to the United States Survey.....



202



# MONTGOMERY COUNTY, INDIANA, 191

Assessor's Plat-Book for

Union

Township, No. 18

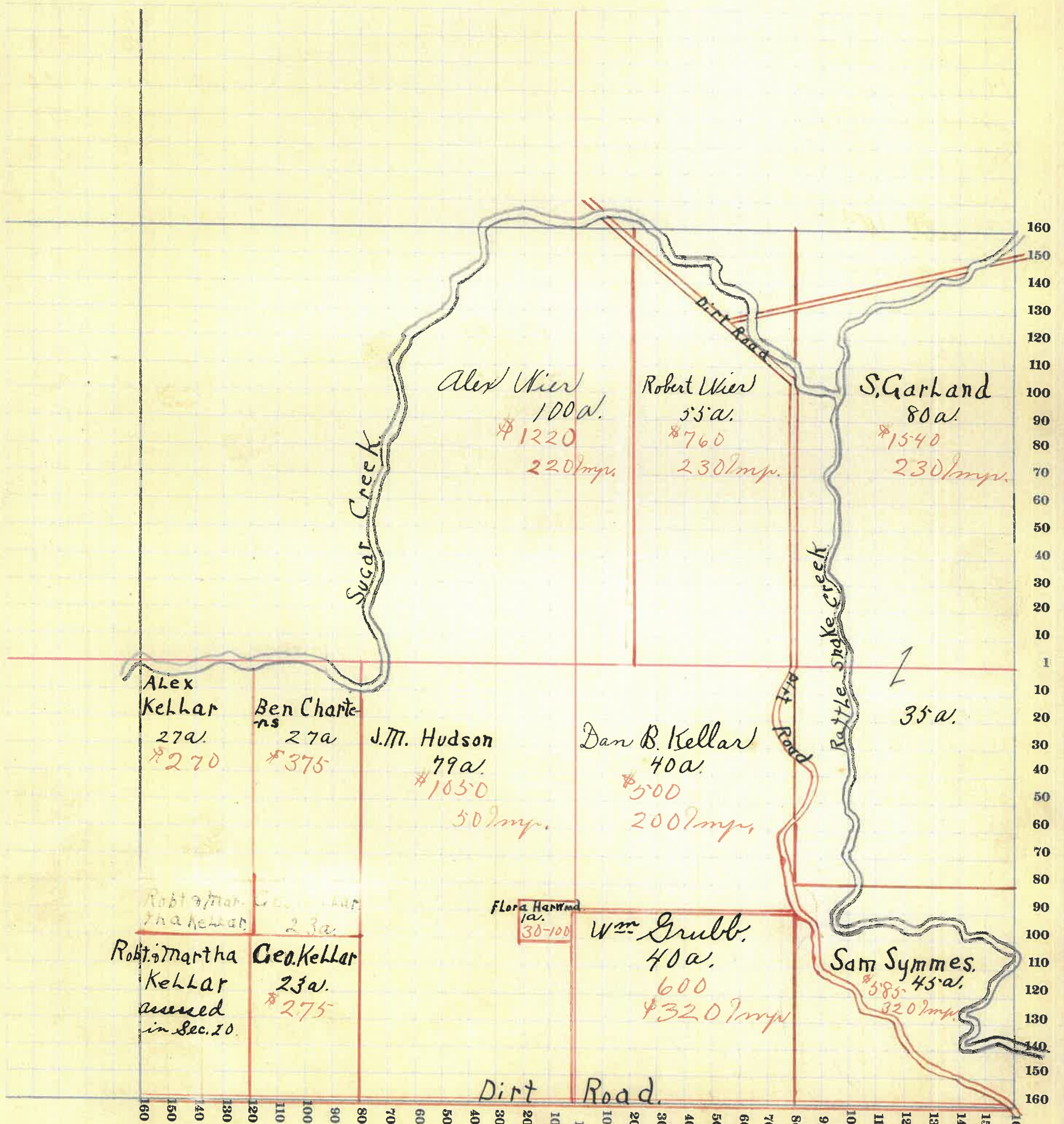
Viquesney Printing Co., Terre Haute, Ind.

NAMES OF OWNERS	Number on Plat	DESCRIPTION	Section	Township	Range	Acres	Hundredths	Value of Lands	Value of Improve-ments	Value of Lands and Improve-ments
Wier Alex		Pk. N.W. 1/4	21	18	5	100		1220	220	1440
Wier Robert		Pk. N.E. 1/4	21	18	5	55		760	230	990
Garland S.		Pk. E. 1/2	21	18	5	115		1540	230	1770
Kellar Alex.		Pk. S.W. 1/4	21	18	5	27		270		270
Charters Ben		Pk. S.W. 1/4	21	18	5	27		375		375
Kellar Geo.		Pk. S.W. 1/4	21	18	5	23		275		275
Hudson J.M.		Pk. S.W. 1/4	21	18	5	79		1050	50	1100
Harwood Flora		Pk. S.W. 1/4	21	18	5	1		30	100	130
Kellar Dan B.		Pk. S.E. 1/4	21	18	5	40		500	200	700
Grubb W <sup>m</sup>		Pk. S.E. 1/4	21	18	5	40		600	320	920
Symmes Sam		Pk. S.E. 1/4	21	18	5	45		585	320	905

SECTION NO. 21

Congressional Township, No. 18 R. 5

SCALE:—Forty rods to an inch, or ten rods to a space, Congress Land, which is one mile square for a section.  
Number of acres in this section, according to the United States Survey



204





# MONTGOMERY COUNTY, INDIANA, 191

Assessor's Plat-Book for

Union

Township, No. 18

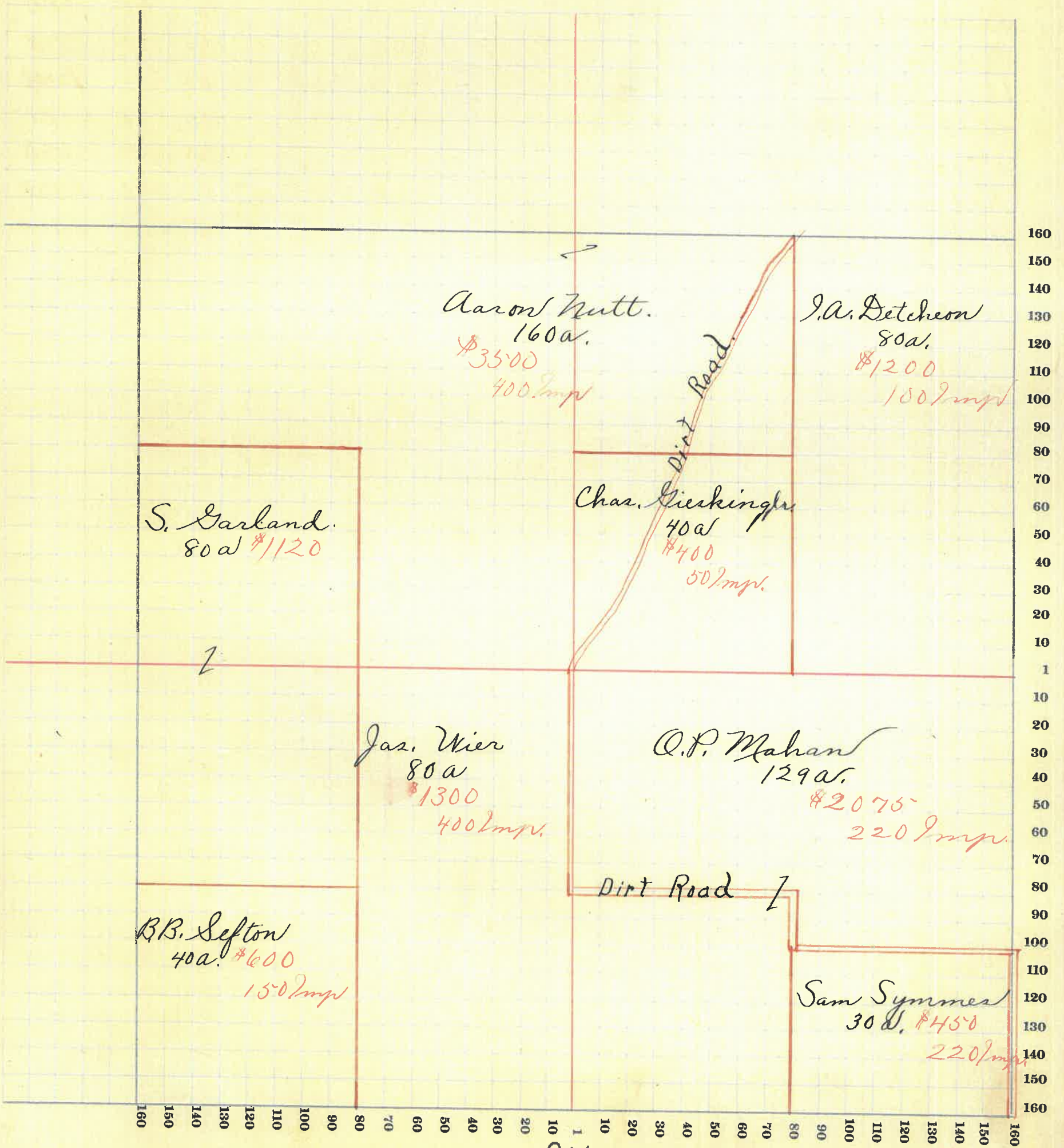
Viqueaney Printing Co., Terre Haute, Ind.

NAMES OF OWNERS	Number on Plat	DESCRIPTION	Section	Township	Range	Acres	Hundredths	Value of Lands	Value of Improvements	Value of Lands and Improvements
Nutt Aaron		Pk. N. $\frac{1}{2}$ .	22	18	5	160		3300	400	3900
Giesking Chas. Jr.		Pk. N.E. $\frac{1}{4}$	22	18	5	40		400	50	450
Detcheon J. A.		Pk. N.E. $\frac{1}{4}$	22	18	5	80		1200	100	1300
Garland S.		Pk. W. $\frac{1}{2}$	22	18	5	80		1120		1120
Sefton B. B.		Pk. S.W. $\frac{1}{4}$	22	18	5	40		600	150	750
Wier Jas.		Pk. S.W. $\frac{1}{4}$	22	18	5	80		1300	400	1700
Mahan Q. P.		Pk. S.E. $\frac{1}{4}$	22	18	5	129		2075	220	2295
Symmes Sam		Pk. S.E. $\frac{1}{4}$	22	18	5	36		458	220	670

SECTION NO. 22

Congressional Township, No. 18 R. 5

SCALE:—Forty rods to an inch, or ten rods to a space, Congress Land, which is one mile square for a section.  
Number of acres in this section, according to the United States Survey



206



# MONTGOMERY COUNTY, INDIANA, 191

Assessor's Plat-Book for Union Township, No. 18


Viquesney Printing Co., Terre Haute, Ind.

NAMES OF OWNERS	Number on Plat	DESCRIPTION	Section	Township	Range	Acres	Hundredths	Value of Lands	Value of Improve-ments	Value of Lands and Improve-ments
Busenbark S. L.		Pk. N. W. $\frac{1}{4}$	23	18	5	39		585		585
Detcher J. A.		Pk. N. W. $\frac{1}{4}$	23	18	5	40		600		600
Kennedy Dumont		Pk. N. $\frac{1}{2}$	23	18	5	160		4800	450	5250
Burk Martha		Pk. N. E. $\frac{1}{4}$	23	18	5	1		30	70	100
Bemley Daniel		Pk. N. E. $\frac{1}{4}$	23	18	5	79		2740		2740
Symmes S. D.		Pk. S. W. $\frac{1}{4}$	23	18	5	80		1500		1500
Galey J. H.		Pk. S. W. $\frac{1}{4}$	23	18	5	80		2000	50	2050
Groves O. B. & J. C.		Pk. S. E. $\frac{1}{4}$	23	18	5	53		1850	230	2080
Rodgers J. & M.		Pk. S. E. $\frac{1}{4}$	23	18	5	53		1850	550	2400
Galey J. H.		Pk. S. E. $\frac{1}{4}$	23	18	5	53		1850	600	2450

SECTION NO. 23

Congressional Township, No. 18 R. 5

SCALE:—Forty rods to an inch, or ten rods to a space, Congress Land, which is one mile square for a section. Number of acres in this section, according to the United States Survey



208



# MONTGOMERY COUNTY, INDIANA, 191

Assessor's Plat-Book for Union Township, No. 18

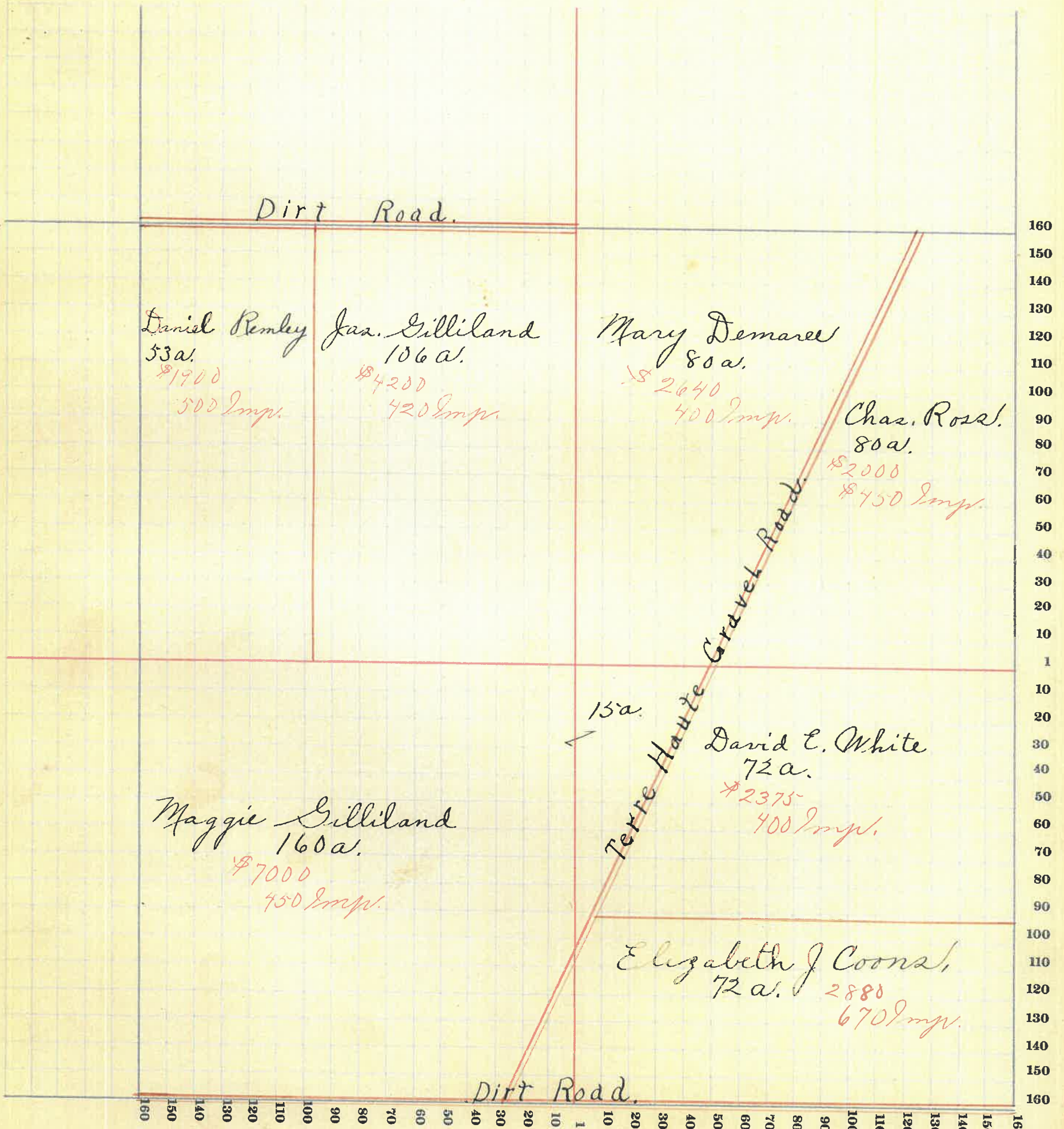
Viqueaney Printing Co., Terre Haute, Ind.

NAMES OF OWNERS	Number on Plat	DESCRIPTION	Section	Township	Range	Acres	Hundredths	Value of Lands	Value of Improvements	Value of Lands and Improvements
<i>Kimley Daniel</i>		<i>Pt. N.W. 1/4</i>	<i>24</i>	<i>18</i>	<i>5</i>	<i>53</i>		<i>1900</i>	<i>500</i>	<i>2400</i>
<i>Gilliland Jas.</i>		<i>Pt. N.W. 1/4</i>	<i>24</i>	<i>18</i>	<i>5</i>	<i>106</i>		<i>4200</i>	<i>420</i>	<i>4620</i>
<i>Demaree Mary</i>		<i>Pt. N.E. 1/4</i>	<i>24</i>	<i>18</i>	<i>5</i>	<i>80</i>		<i>2640</i>	<i>400</i>	<i>3040</i>
<i>Ross Chas.</i>		<i>Pt. N.E. 1/4</i>	<i>24</i>	<i>18</i>	<i>5</i>	<i>80</i>		<i>2000</i>	<i>450</i>	<i>2450</i>
<i>Gilliland Maggie</i>		<i>Pt. S.W. 1/4</i>	<i>24</i>	<i>18</i>	<i>5</i>	<i>175</i>		<i>7000</i>	<i>450</i>	<i>7450</i>
<i>White David E.</i>		<i>Pt. S.E. 1/4</i>	<i>24</i>	<i>18</i>	<i>5</i>	<i>72</i>		<i>2375</i>	<i>400</i>	<i>2775</i>
<i>Coons Elizabeth J.</i>		<i>Pt. S.E. 1/4</i>	<i>24</i>	<i>18</i>	<i>5</i>	<i>72</i>		<i>2880</i>	<i>670</i>	<i>3550</i>

SECTION NO. 24

Congressional Township, No. 18 R. 5

SCALE:—Forty rods to an inch, or ten rods to a space, Congress Land, which is one mile square for a section.  
Number of acres in this section, according to the United States Survey



210



# MONTGOMERY COUNTY, INDIANA, 191

Assessor's Plat-Book for

Union

Township, No. 18

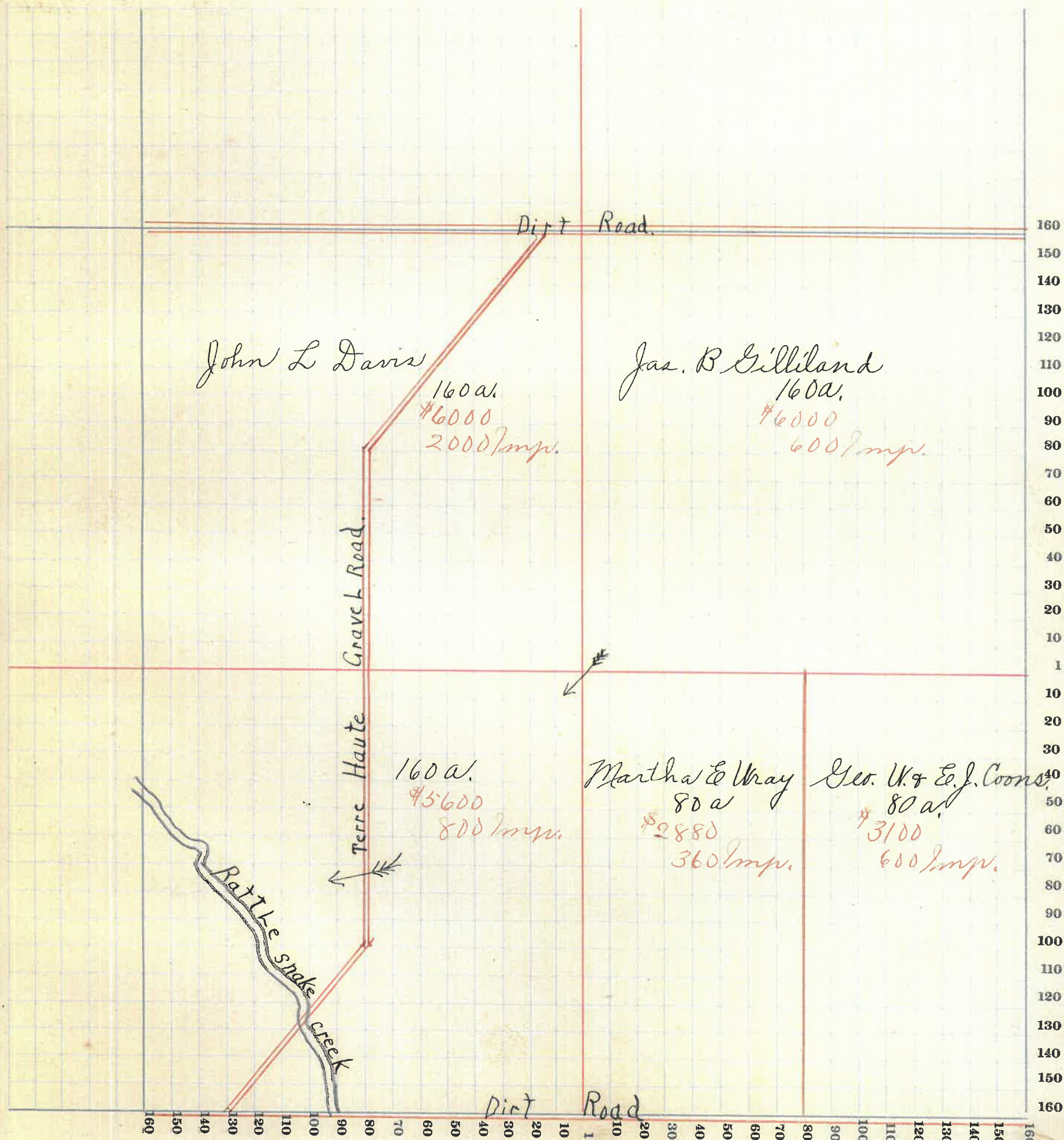
Viquesney Printing Co., Terre Haute, Ind.

NAMES OF OWNERS	Number on Plat	DESCRIPTION	Section	Township	Range	Acres	Hundredths	Value of Lands	Value of Improvements	Value of Lands and Improvements
Davis John L.		Pk. N. W. $\frac{1}{4}$	25	18	5	160	6000	2000	8000	
Gilliland Jas. B.		Pk. N. + S. $\frac{1}{2}$	25	18	5	320	11600	1400	13000	
Wray Martha E.		Pk. S. E. $\frac{1}{4}$	25	18	5	80	2880	360	3240	
Cooks Geo. W. & E. J.		Pk. S. E. $\frac{1}{4}$	25	18	5	80	3100	600	3700	

SECTION NO. 25

Congressional Township, No. 18 R. 3

SCALE:—Forty rods to an inch, or ten rods to a space, Congress Land, which is one mile square for a section.  
Number of acres in this section, according to the United States Survey



212





# MONTGOMERY COUNTY, INDIANA, 191

Assessor's Plat-Book for

Union

Township, No. 18

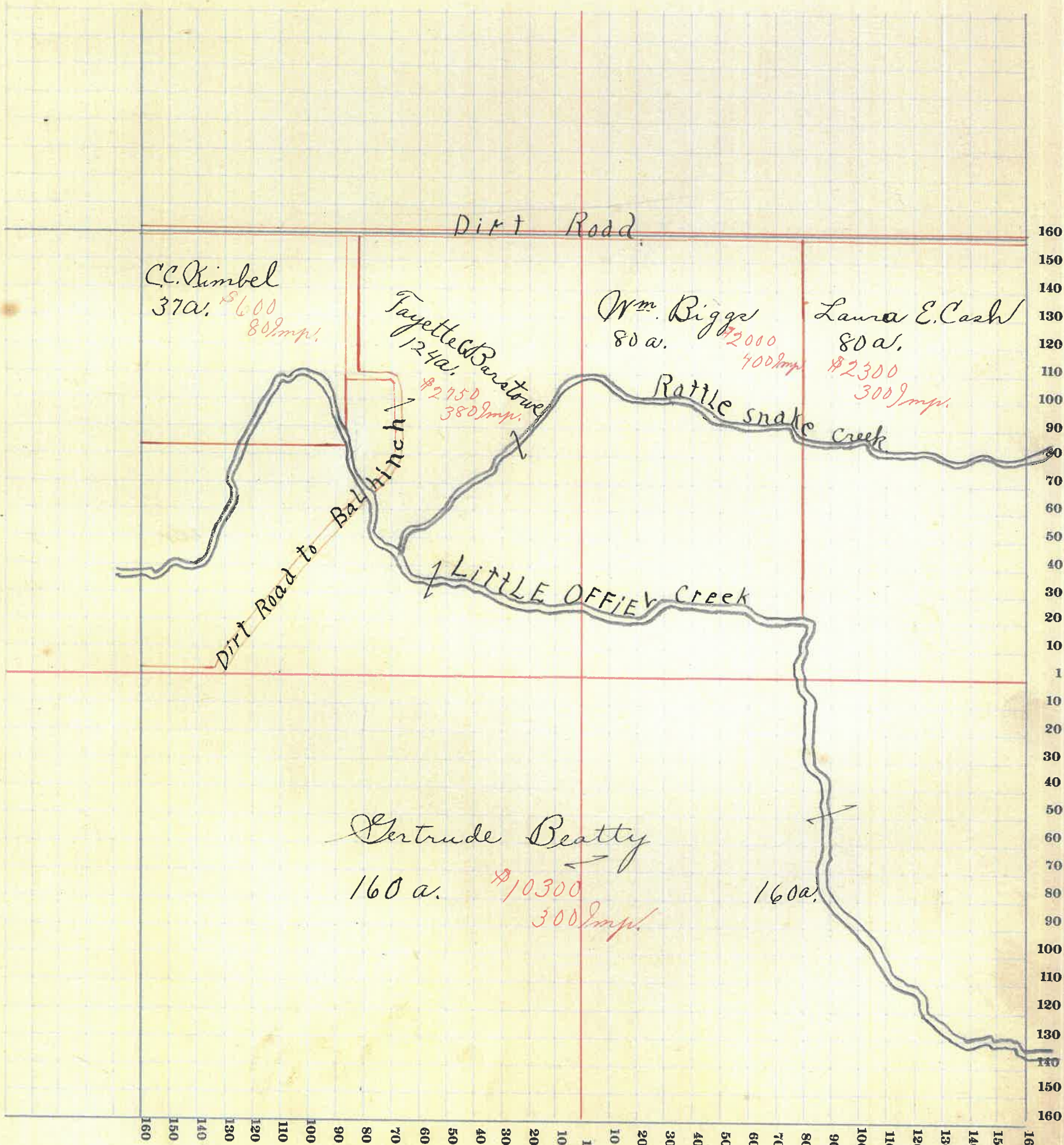
Viqueency Printing Co., Terre Haute, Ind.

NAMES OF OWNERS	Number on Plat	DESCRIPTION	Section	Township	Range	Acres	Hundredths	Value of Lands	Value of Improvements	Value of Lands and Improvements	SCA Num
Kimbel C.C.		Pr. N.W. 1/4	26	18	5	37		600	80	680	
Barstow Fayette C.		Pr. N.W. 1/4	26	18	5	124		2750	380	3130	
Biggs W.H.		Pr. N.E. 1/4	26	18	5	80		2000	400	2400	
Cash Laura E.		Pr. N.E. 1/4	26	18	5	80		2300	300	2600	
Beatty Gertrude		Pr. S. 1/2	26	18	5	320		10300	300	10600	

SECTION NO. 26

Congressional Township, No. 18 R. 5

SCALE:—Forty rods to an inch, or ten rods to a space, Congress Land, which is one mile square for a section.  
Number of acres in this section, according to the United States Survey



214

# MONTGOMERY COUNTY, INDIANA, 191

Assessor's Plat-Book for

Union

Township, No. 18

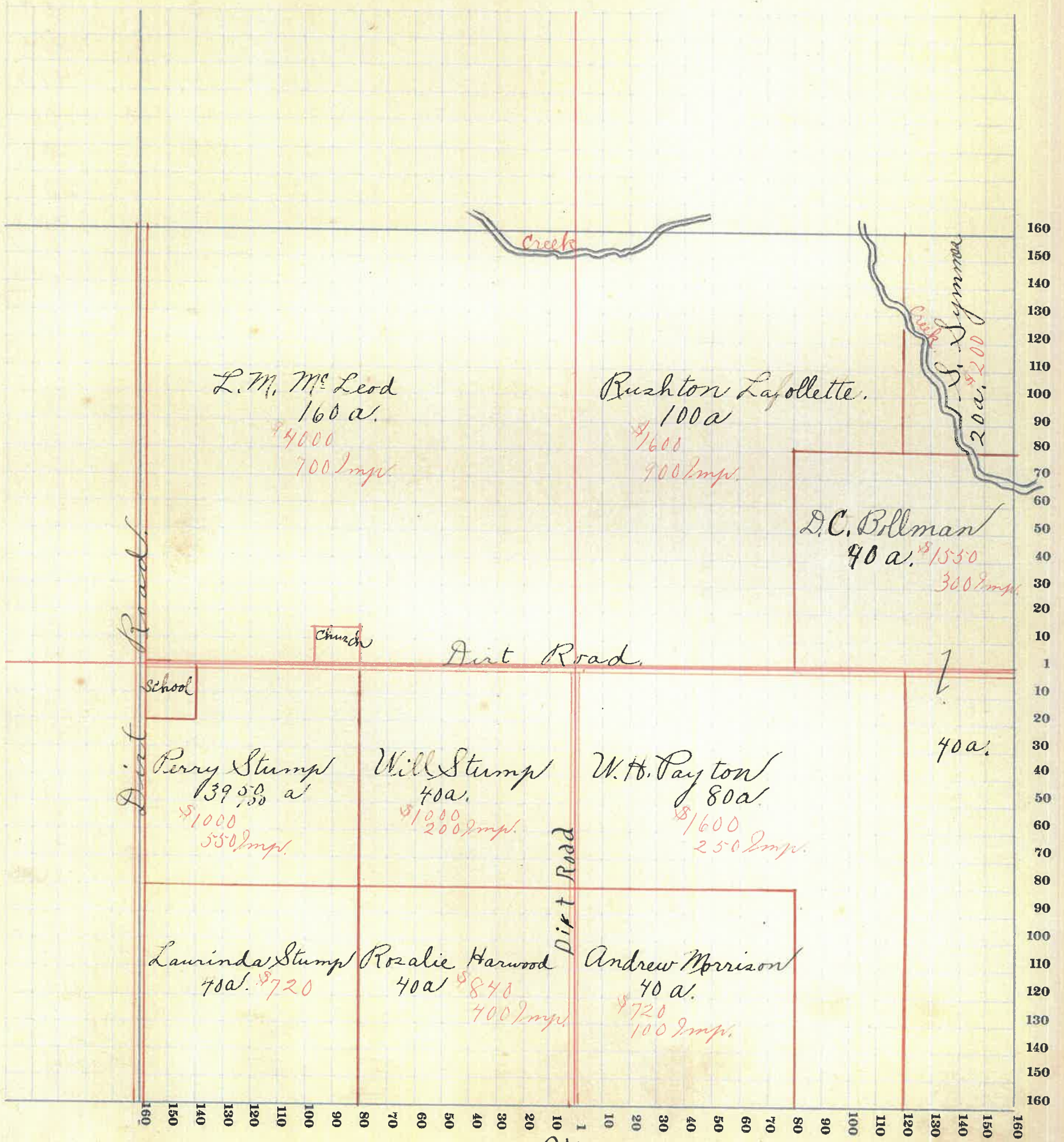
Viquenney Printing Co., Terre Haute, Ind.

NAMES OF OWNERS	Number on Plat	DESCRIPTION	Section	Township	Range	Acres	Hundredths	Value of Lands	Value of Improvements	Value of Lands and Improvements	SC Nu
McLeod L. M.		Pt. N. W. $\frac{1}{4}$	27	18	5	160		4000	700	4700	
Lafollette Rushton		Pt. N. E. $\frac{1}{4}$	27	18	5	100		1600	900	2500	
Symmes S.		Pt. N. E. $\frac{1}{4}$	27	18	5	20		200		200	
Bollman D. C.		Pt. N. E. $\frac{1}{4}$	27	18	5	80		1350	300	1850	
Stump Perry		Pt. S. W. $\frac{1}{4}$	27	18	5	39	50	1000	550	1550	
Stump Will		Pt. S. W. $\frac{1}{4}$	27	18	5	40		1000	200	1200	
Payton W. H.		Pt. S. E. $\frac{1}{4}$	27	18	5	80		1600	250	1850	
Horizon Andrew		Pt. S. E. $\frac{1}{4}$	27	18	5	40		720	100	820	
Harwood Rosalie		Pt. S. W. $\frac{1}{4}$	27	18	5	40		840	400	1240	
Stump Laurinda		Pt. S. W. $\frac{1}{4}$	27	18	5	40		720		720	

SECTION NO. 27

Congressional Township, No. 18 R. 5-

SCALE:—Forty rods to an inch, or ten rods to a space, Congress Land, which is one mile square for a section. Number of acres in this section, according to the United States Survey



# MONTGOMERY COUNTY, INDIANA, 191

Assessor's Plat-Book for

Union

Township, No. 18

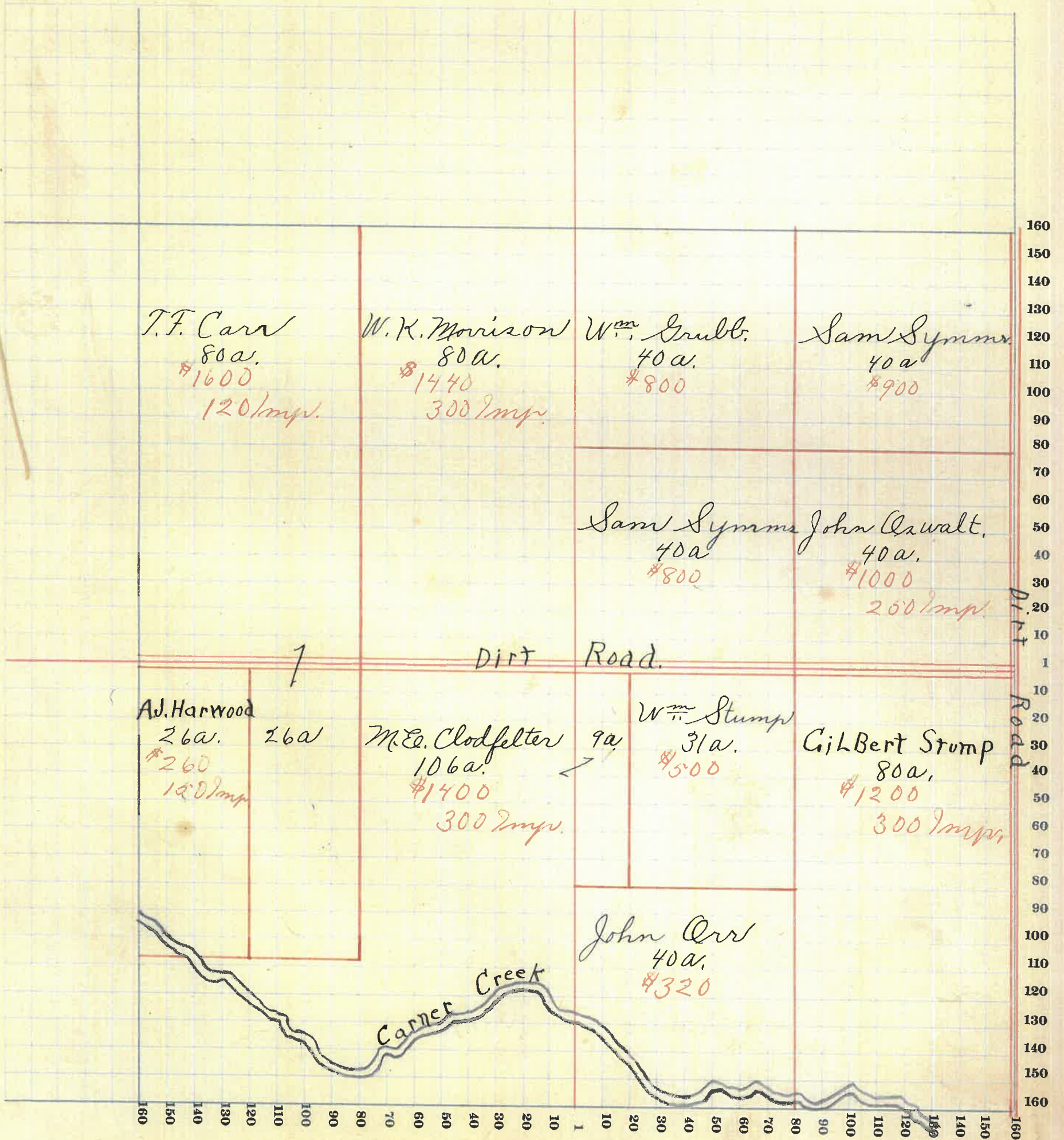
Viquesney Printing Co., Terre Haute, Ind.

NAMES OF OWNERS	Number on Plat	DESCRIPTION	Section	Township	Range	Acres	Hundredths	Value of Lands	Value of Improve-ments	Value of Lands and Improve-ments
Garr T. F.		Pk. N. W. 1/4	28	18	5	106		1600	120	1720
Morrison W. K.		Pk. N. W. 1/4	28	18	5	80		1440	300	1740
Grubb W. M.		Pk. N. E. 1/4	28	18	5	40		800		800
Symms Sam		Pk. N. E. 1/4	28	18	5	80		1700		1700
Qualt John		Pk. N. E. 1/4	28	18	5	40		1000	250	1250
Harwood A. J.		Pk. S. W. 1/4	28	18	5	26		260	150	410
Clodfelter M. E.		Pk. S. 1/2	28	18	5	115		1400	300	1700
Stump W. M.		Pk. S. E. 1/4	28	18	5	31		500		500
Orr John		Pk. S. E. 1/4	28	18	5	40		320		320
Stump Gilbert		Pk. S. E. 1/4	28	18	5	80		1200	300	1500

SECTION NO. 28

Congressional Township, No. 18 R. 5

SCALE:—Forty rods to an inch, or ten rods to a space, Congress Land, which is one mile square for a section. Number of acres in this section, according to the United States Survey.....



218



# MONTGOMERY COUNTY, INDIANA, 191

Assessor's Plat-Book for

*Union*

Township, No. *18*

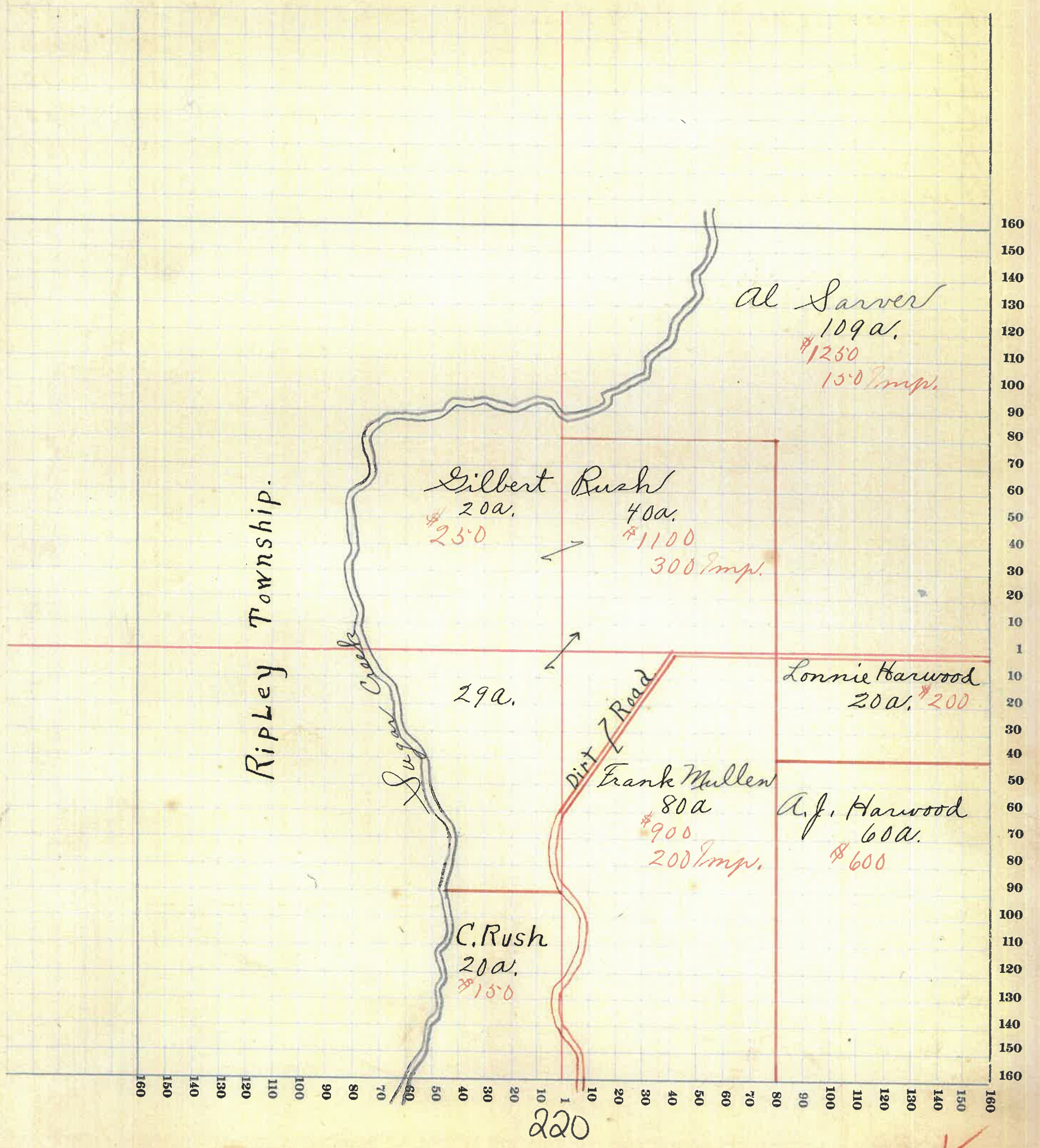
Viquesney Printing Co., Terre Haute, Ind.

NAMES OF OWNERS	Number on Plat	DESCRIPTION	Section	Township	Range	Acres	Hundredths	Value of Lands	Value of Improvements	Value of Lands and Improvements	SC Nu
<i>Sarver Al</i>		<i>Pk. N.E. 1/4</i>	<i>29</i>	<i>18</i>	<i>5</i>	<i>109</i>		<i>1250</i>	<i>150</i>	<i>1400</i>	
<i>Rush Gilbert</i>		<i>Pk. N. 1/2</i>	<i>29</i>	<i>18</i>	<i>5</i>	<i>89</i>		<i>1350</i>	<i>300</i>	<i>1650</i>	
<i>Harwood Lonnie</i>		<i>Pk. S.E. 1/4</i>	<i>29</i>	<i>18</i>	<i>5</i>	<i>20</i>		<i>200</i>		<i>200</i>	
<i>Harwood A.J.</i>		<i>Pk. S.E. 1/4</i>	<i>29</i>	<i>18</i>	<i>5</i>	<i>60</i>		<i>600</i>		<i>600</i>	
<i>Mullen Frank</i>		<i>Pk. S.E. 1/4</i>	<i>29</i>	<i>18</i>	<i>5</i>	<i>80</i>		<i>900</i>	<i>200</i>	<i>1100</i>	
<i>Rush C.</i>		<i>Pk. S.W. 1/4</i>	<i>29</i>	<i>18</i>	<i>5</i>	<i>20</i>		<i>150</i>		<i>150</i>	

SECTION NO. 29

Congressional Township, No. 18 R. 3

SCALE:—Forty rods to an inch, or ten rods to a space, Congress Land, which is one mile square for a section.  
Number of acres in this section, according to the United States Survey.....





# MONTGOMERY COUNTY, INDIANA, 191

Assessor's Plat-Book for Union Township, No. 18

Viquesney Printing Co., Terre Haute, Ind.

NAMES OF OWNERS	Number on Plat	DESCRIPTION	Section	Township	Range	Acres	Hundredths	Value of Lands	Value of Improvements	Value of Lands and Improvements
Rush Elizabeth		Pk. N.W. $\frac{1}{4}$	33	18	5	40		400		400
Orin John		Pk. N. $\frac{1}{2}$	33	18	5	200		2800	400	3200
Stump Gilbert		Pk. N.E. $\frac{1}{4}$	33	18	5	52		520		520
Vandave Geo. R.		Pk. N.E. $\frac{1}{4}$	33	18	5	27		320	50	370
Thomas F. F.		Pk. S.W. $\frac{1}{4}$	33	18	5	39		390	50	440
Wier Judith		Pk. S.W. $\frac{1}{4}$	33	18	5	1		10	30	40
Baldwin W. J.		Pk. S.W. $\frac{1}{4}$	33	18	5	40		400	50	450
Herr Curtis & Frances		Pk. S.E.	33	18	5	160		4480	500	4980
Vandave Ransom		Pk. S.E. $\frac{1}{4}$	33	18	5	80		2150	500	2650

SECTION NO. 33

Congressional Township, No. 18 R. 5-

SCALE:—Forty rods to an inch, or ten rods to a space, Congress Land, which is one mile square for a section. Number of acres in this section, according to the United States Survey



222



# MONTGOMERY COUNTY, INDIANA, 191

Assessor's Plat-Book for

Union

Township, No. 18

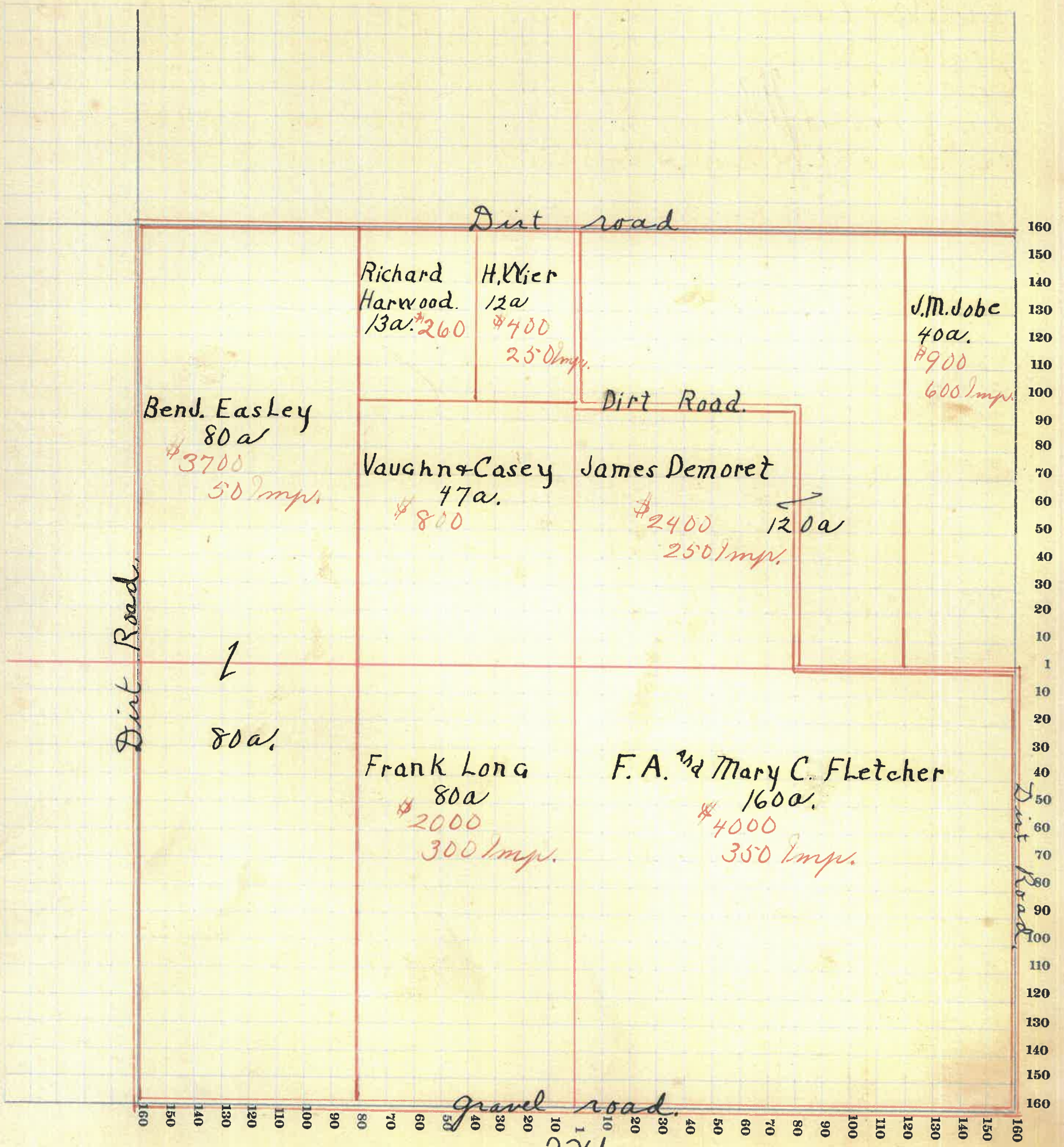
Viquesney Printing Co., Terre Haute, Ind.

NAMES OF OWNERS	Number on Plat	DESCRIPTION	Section	Township	Range	Acres	Hundredths	Value of Lands	Value of Improvements	Value of Lands and Improvements
Harwood Richard		Pk. N.W. 1/4	34	18	5	13		260		260
Wier H.		Pk. N.W. 1/4	34	18	5	12		400	250	650
Easley Benj.		Pk. W. 1/2	34	18	5	160		3700	50	3750
Vaughn & Casey		Pk. N.W. 1/4	34	18	5	47		800		800
Demoret James		Pk. N.E. 1/4	34	18	5	120		2400	250	2650
Jobe J. M.		Pk. N.E. 1/4	34	18	5	40		900	600	1500
Long Frank.		Pk. S.W. 1/4	34	18	5	80		2000	300	2300
Fletcher F. A. and Mary C.		Pk. S.E. 1/4	34	18	5	160		4000	350	4350

SECTION NO. 34

Congressional Township, No. 18 R. 3

SCALE:—Forty rods to an inch, or ten rods to a space, Congress Land, which is one mile square for a section.  
Number of acres in this section, according to the United States Survey



224



# MONTGOMERY COUNTY, INDIANA, 191

Assessor's Plat-Book for

Union

Township, No. 18

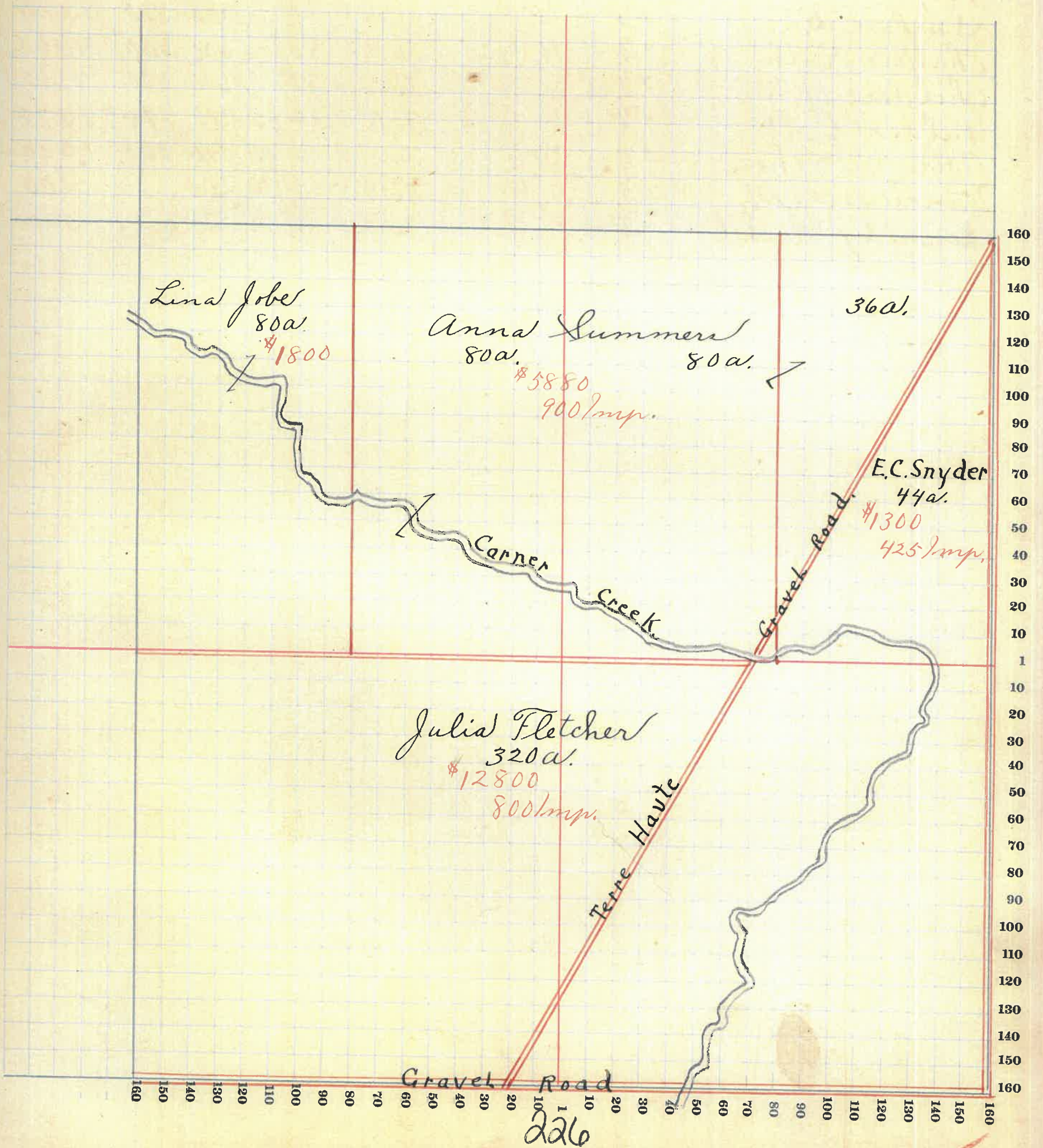
Viquesney Printing Co., Terre Haute, Ind.

NAMES OF OWNERS	Number on Plat	DESCRIPTION	Section	Township	Range	Acres	Hundredths	Value of Lands	Value of Improvements	Value of Lands and Improvements
Jobe Lina		Pk. N.W. $\frac{1}{4}$	35	18	5	80		1800		1800
Summers Anna		Pk. N. $\frac{1}{2}$	35	18	5	196		5880	900	6780
Snyder E.C. "Etal."		Pk. N.E. $\frac{1}{4}$	35	18	5	44		1300	425	1725
Fletcher Julia		The S. $\frac{1}{2}$	35	18	5	320		12800	800	13600
225										

SECTION NO. 35

Congressional Township, No. 18 R. 5

SCALE:—Forty rods to an inch, or ten rods to a space, Congress Land, which is one mile square for a section.  
Number of acres in this section, according to the United States Survey



# MONTGOMERY COUNTY, INDIANA, 191

Assessor's Plat-Book for

Union

Township, No.

18

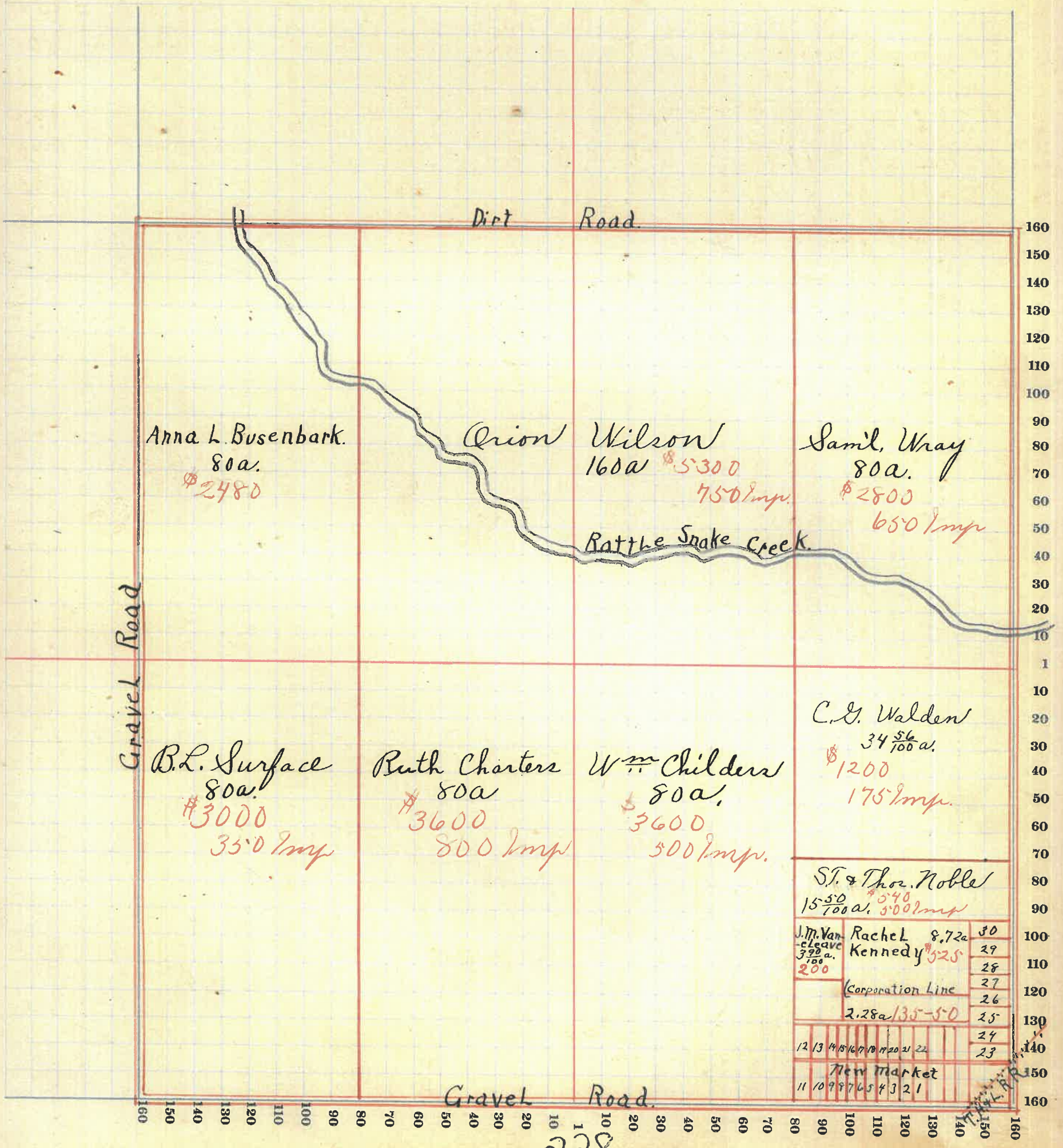
Viguesney Printing Co., Terre Haute, Ind.

NAMES OF OWNERS	Number on Plat	DESCRIPTION	Section	Township	Range	Acres	Hundredths	Value of Lands	Value of Improvements	Value of Lands and Improvements
Busenbark Anna L.		Pk. N. W. $\frac{1}{4}$	36	18	5	80		2480		2480
Wilson Orion		Pk. N. $\frac{1}{2}$	36	18	5	160		5300	750	6050
Wray Sam'l.		Pk. N. E. $\frac{1}{4}$	36	18	5	80		2800	650	3450
Surface B.L.		Pk. S. W. $\frac{1}{4}$	36	18	5	80		3000	350	3350
Charters Ruth		Pk. S. W. $\frac{1}{4}$	36	18	5	80		3600	800	4400
Childers W <sup>m</sup>		Pk. S. E. $\frac{1}{4}$	36	18	5	80		3600	500	4100
Walden C. G.		Pk. S. E. $\frac{1}{4}$	36	18	5	34	56	1200	175	1375
Noble S.T. & Thos.		Pk. S. E. $\frac{1}{4}$	36	18	5	15	50	540	500	1040
Vancleave J.M.		Pk. S. E. $\frac{1}{4}$	36	18	5	3	90	200		200
Kennedy Rachel		Pk. S. E. $\frac{1}{4}$	36	18	5	8	72	525	0.0	525

# SECTION NO. 36

Congressional Township, No. 18 R. 5

SCALE:—Forty rods to an inch, or ten rods to a space, Congress Land, which is one mile square for a section.  
 Number of acres in this section, according to the United States Survey



228





