

Assessor's Plat Book

1919

Union

Township

MONTGOMERY COUNTY, INDIANA

T. R. Woodburn Printing Co. Terre Haute

Last Name	First Name	Page	Notes
Agnew	Mary	106, 107, 154, 155	
Alexander	D A	192, 193, 194, 195	
Alfrey	Henry	42654	
Alfrey	W F	188, 189	
Alfrey	William F	42717	
Allen	Daisy	76, 77	
Allen	Dick	34, 35	
Allen	Moses	76, 77	
Allen	Wm	42, 43, 50, 51, 52, 53	
Allman	Mort	146, 147, 148, 149	
Alrey	John	16, 17, 30, 31	
Ambrose		135	
Ames	Albert	160, 161, 162, 163	
Ames	Arminita E	160, 161	
Ames	Ida May	80, 81	
Ames	John	142, 143	
Anderson		132, 133	
Annabell		130, 131	
Armantrout	Eli	62, 63	
Attica Gravel Road		159, 161, 163, 167	
Austin	Arch & Annie	126, 127, 134, 135	
Awman	Zeb	68, 69	
Baker	John	138, 139	
Bales	Alexander	96, 97	
Bales	Frank	116, 117	
Bannon	Chas F	28, 29	
Banta	W A	42654	
Barcus	Paul (Dr)	192, 193	
Barker	John F & Effie	140, 141	
Barley	Peter G	118, 119, 120, 121	
Barnes	Geo	184, 185	
Barnhart	H K	42717	
Barnhart	Litisha A	92, 93	
Barstone	Fayette G	210, 211	
Bartholomew	Newton & L	56, 57	
Bastion		132, 133	
Bauer	Florence L	138, 139	
Beal	Chas G	74, 75	
Beatty	Sarah M	210, 211	
Beaver	Victor	140, 141	
Beck	J	130, 131	
Beck	Jas T	135	
Beckner	Ellen	100, 101	
Beebe	Fred	54, 55	
Bell	Minnie A	190, 191	
Bennett	Wm	148, 149	
Berry	M	132, 133	
Big 4 RR		179, 181	
Big Branch		171	
Biggs	Wm & Mary M	172, 173	
Binford	David	96, 97	
Binford	Harry & Grace	118, 119	
Binford	Williard	74, 75	
Birch	Roy R	116, 117, 118, 119	
Bishop	A C & A	178, 179	
Black Creek		89, 107, 155, 165, 167, 169	
Blanchard	June	216, 217	
Blanton	Samuel	90, 91	
Boldt	F H	42496	
Bollman	Jannette	212, 213	
Boraker	Walter "etal"	174, 175	
Bowers	G W	14, 15	
Bowers	G W & V L	14, 15	
Bowers	Willie A	180, 181	
Bowman		135	
Brackett	Nimrod	192, 193	
Branch		47	
Branden	W E & C	52, 53	
Bratton	Chas M	50, 51	
Bratton	Edison W	1, 2, 3, 4	
Bratton	Herman	44, 45	
Bratton	W	138, 139	
Breaks	A W & Flora	88, 89	
Breaks	Alvin	80, 81, 88, 89, 148, 149, 150, 151, 152, 153, 154, 155	
Breaks	Amos G	156, 157	
Breaks	Calvin	160, 161	
Breaks	Caroline	42559	
Breaks	Harry	148, 149, 150, 151	
Breaks	Jack	160, 161	
Breaks	Jas R	158, 159, 162, 163	
Breaks	Walter	168, 169	
Breaks	Wm C	148, 149	
Breaks	Wm H	142, 143, 150, 151	

Breaks		42559	
Brewer	Mary A	172, 173	
Britton	D F	180, 181	
Britton	Everett L	168, 169	
Britton	Walter	180, 181	
Britton		11	
Brocies		132, 133	
Bronaugh	J T		
Brooks	Bessie	42559	
Brookshire	Nancy	172, 173	
Brothers	J S & Mary	98, 99	
Brown	Anna A	194, 195	
Brown	Earl M	84, 85	
Brown	Marshall	102, 103, 112, 113	
Brown	Salon	152, 153	
Brown	Wm N	152, 153	
Brown		154, 155	
Bruce		135	
Bruner		132, 133	
Bryant	Nellie	98, 99, 132, 133, 176, 177	
Bryant	Susan H	22, 23	
Buchanan	W E	174, 175	
Buchanan	W R	174, 175	
Burk	Martha	204, 205	
Busenbark	Alice F	62, 63	
Busenbark	Isiah	178, 179	
Busenbark	J S	178, 179	
Busenbark	Joe	62, 63, 64, 65, 178, 179	
Busenbark	Lou	188, 189	
Busenbark	Malinda	188, 189	
Busenbark	Robert	224, 225	
Busenbark	Walter	188, 189	
Busenbark	Wm W	62, 63	
Buser	Wm Jr	60, 61	
Buskirk	Joshua	98, 99	
Butcher	Amanda	144, 145	
Byers	A L	50, 51	
Byrd	Jas F & M J	30, 31	
Byrd	Jas T	40, 41	
Byrd	John C & M	42433	
C I & L RR		3, 4, 11, 87, 105, 129, 145	
Caldwell	Albert	200, 201	
Caldwell	W C	36, 37	
Callahan	Honora	42654	
Campbell	C B	180, 181	
Campbell	D	124, 125	
Campbell	David	126, 127	
Campbell	Jas	134, 135	
Campbell	Mary	86, 87	
Campbell	N	124, 125	
Campbell	Newton	122, 123, 136, 137	
Canine	Geo	42496	
Canine	J Harvey	202, 203	
Canine	Ollie	178, 179, 186, 187	
Canine		3, 4, 5, 6, 136, 137	
Carmen	Susanna	74, 75	
Carr	Emma	30, 31	
Carrol	Michael	144, 145	
Carroll	John	118, 119	heirs
Carver	Greenberry & Mattie E	42496	
Casey	T V	130, 131	
Cash	Laura E	210, 211	
Cassida	John	76, 77	
Catholic cemetery		129, 131	
Catterlin	Orth	124, 125	
Cave	Mary V	154, 155	
Cave		135	
Cement Road		105, 111	
cemetery		19, 39, 91, 113, 115, 117, 133, 141, 147	
Chadwick	Henry	22, 23, 26, 27, 134, 135	
Chadwick	John	42371	
Chadwick	Maggie	22, 23	
Chadwick	Maria	118, 119	
Champion	W Pink	102, 103	
Charters	Ruth	224, 225	
Chas Edwards Gravel Road		27, 29, 45, 47	
Chesterson	J T & S J	28, 29, 40, 41	
Childers	J J	60, 61	
Childers	Mary & John H	56, 57	
church		4, 19, 23, 39, 73, 85, 119, 147, 151, 175, 213	
City Corporation Line		8	
Clark	Alvin	84, 85	
Clark	Charles H	214, 215	
Clark	Chas H "etal"	214, 215	
Clark	Maple P	98, 99, 116, 117, 118, 119	
Clark	W A	42496	
Clark	Wm	42433	
Clark	Sarah E	84, 85	
Clarkson	Joseph E	70, 71	
Clifton	John	58, 59	
Clifton	John W	60, 61	

Clodfelter	Jess	30, 31	
Clodfelter	Jesse	16, 17	
Clore	Elijah	178, 179	
Clore	Johnson	132, 133, 176, 177	
Clossin	B C	30, 31	
Clossin	Finley	28, 29	
Clouser	Boyd	14, 15	
Cockran	Clark	204, 205, 206, 207	
Cohee	Jas R	168, 169	
Cohee	John	68, 69	
Cohee	John W	66, 67	
Cole	Geo	132, 133	
Collison	Thomas F	36, 37	
Conn	Wm	130, 131	
Conner	Benj	222, 223	
Conover	Chas F	190, 191	
Conrad	G W	92, 93	
Conrad	Geo W	72, 73	
Conrad	J C	74, 75	
Conrad	J L W	72, 73, 74, 75	
Conrad	Jas	72, 73	
Conrad	Jas M	90, 91	
Conrad	Jas R W	94, 95	
Coon	Asa	48, 49	
Coons	Elizabeth	206, 207	
Coons	Frank	220, 221	
Coons	Geo & E J	58, 59, 208, 209	
Coons	L M	42717	
Coons		135	
Cope	Forest	154, 155	
Corner Creek		215, 223	
Corporation Line		11, 135	
Cory	Ed	178, 179	
Couger	Ira	174, 175	
County Farm		126, 127	
County Road		59	
Covington Gravel Road		167, 169, 171, 177	
Cowan	Jas N	146, 147	
Cowan	John B	80, 81, 146, 147	
Cowan	L S	80, 81	
Cowan	M B	80, 81	
Cowan	Peter G	154, 155, 164, 165	
Cowan	Sarah	80, 81	
Cowan	Walter	80, 81	
Cox	Oran	74, 75, 92, 93	
Cox	P A	160, 161, 170, 171	
Cox	Wm H	42559	
Cox		42654	
Crabbs	B F	104, 105, 106, 107	
Cragwall		42654	
Craig	Isaac & Salome	94, 95, 96, 97	
Crawford	Clara	54, 55	
Crawford	E M & C R	42654	
Crawford	Henry	72, 73, 74, 75	
Crawfordsville		11	
Crawfordsville Country Club		182, 183	
Crawfordsville Shale Brick Co		128, 129, 133	
creek		213	
Criss	G C	130, 131	
Croy	Fred	82, 83	
Croy	Prince	82, 83	
Cunningham		14, 15	
Current Road		105	
Curry	Clara A	96, 97	
Dahlgren	Ella	24, 25	
Dale		140, 141	
Daniels	C D	138, 139	
Darville Road		17	
Darlington Gravel Road		99, 115, 127	
Darlington Seed Co		118, 119	
Darwin		135	
Davidson	A	178, 179	
Davidson	David H	66, 67	
Davidson	Geo E	208, 209	
Davidson	J F	144, 145	
Davidson	Jasper N	68, 69	
Davidson	Minnie A	50, 51, 52, 53	
Davidson	Samuel	144, 145	
Davidson	Solome E	66, 67	
Davidson	Thomas	44, 45	
Davidson	W A	68, 69	
Davidson	W M	68, 69	
Davidson	Warner M	66, 67, 68, 69	
Davidson	Winnie	66, 67	
Davidson	Wm A	66, 67	
Davis	Chas	140, 141	
Davis	Mary J	162, 163	
Davis	Mary M	156, 157	
Davis	Wm N & Martha	16, 17	
Davis		42559	
Dawson	Eliza	92, 93	

Deck	John	194, 195, 196, 197	
Deeter	M S	158, 159	
Delashmit		138, 139	
Demaree	Mary	206, 207	
Demoret	Elizabeth	174, 175	
Demoret	James	220, 221	
Demoret	S B & L B	58, 59	
Demoret	Samuel	172, 173	
Derby	Horace	14, 15	
Detchon	I A	140, 141, 20-2, 203, 204, 205	
Detchon	Irwin	128, 129, 130, 131, 154, 155	
Devan	Bridget	162, 163	
Devan	Bridget "etal"	164, 165	
Devan	M	176, 177	
Devan	M L	166, 167	
Devan	Mary	132, 133	
Dewey	G W	148, 149	
Dice	Beecher	42559	
Dice	J T	1, 2, 22, 23	
Dice	Mark	22, 23	
Dice	W B	3, 4, 21	
Dirt Road		4, 15, 21, 25, 27, 29, 33, 35, 37, 39, 41, 43, 45, 47, 49, 53, 57, 61, 63, 65, 67, 71, 73, 95, 109, 121, 131, 147, 149, 155, 159, 151, 187, 189, 191, 193, 195, 197, 201, 203, 207, 209, 213, 217, 221, 225	
Dirt Road to Balhinch		211	
Doherty		42496	
Doherty		132, 133	
Douglas	A S	62, 63	
Douglas	Aaron	60, 61	
Douglas	E H	224, 225	
Douglas	Lida	60, 61	
Dowden	Eph	92, 93	
Downing	Geo	112, 113, 124, 125, 126, 127	
Doyel		132, 133	
Driver	Chas	90, 91	
Driver	Chas A	90, 91	
Driver	Geo	90, 91	
Driver	Mary	90, 91	
Droendyke	Jas	150, 151	
Drury	John	140, 141	
Dry Branch		13	
Dry Branch		177	
Duckworth	N M	42, 43, 44, 45, 50, 51	
Dufour	Virginia	42654	
Durham	Geo T	124, 125	
Easley	Benj	220, 221	
Edwards	C D	104, 105	
Edwards	Chas	88, 89	
Edwards	Curtis D	154, 155	
Edwards	Curtis D & R E	106, 107	
Edwards	Julia	160, 161	
Edwards	Vincent	160, 161	
Eelberger		102, 103	
Eichelberger	Sampson E & Malissa	178, 179	
Elliott	Jesse D	18, 19	
Elkins	Martha	42, 43	
Elliott	H C	136, 137	
Ellis	Howard	138, 139	
Ellis	Marion	194, 195	
Ellis	Miranda J	138, 139	
Elmore	C W & G	134, 135	
Elmore	Martha	134, 135	
Emmert		135	
Encleen	Fred	164, 165	
Endeen	Fred W & Francis	166, 167	
Endeen	M J	164, 165	
Engle	Brinton	46, 47	
Enoch	A P	120, 121, 140, 141	
Enoch	Geo	100, 101, 114, 115	
Enoch		135	
Evans	Frank C	180, 181, 182, 183	
Evans	J J	26, 27	
Evans	Wm	172, 173, 180, 181, 182, 183	
Evans	Wm E	174, 175	
Evans	Ida	178, 179	
Everett	Jonathan	108, 109, 164, 165	
Everson	A B	68, 69	
Everson	Emory A	68, 69	
Everson	R	110, 111	
Fairfield	Wm	166, 167	
Falen		132, 133	
Farlow		135	
Faust	Joe	42433	
Faust	John M	56, 57	
Faust	R B	38, 39	
Faust	Wilson	206, 207	
Fine	Harry	140, 141	
Fink	Commodore S	74, 75	
Fink	Frank	214, 215	

Fink	Minnie	184, 185	
Fisher	Harriett	178, 179	
Fisher	John E & M	60, 61	
Flannigan	Noah	74, 75	
Fleming	Richard D	86, 87	
Fletcher	Carl & Lola	72, 73	
Foster		30, 31	
Foxworthy	Wm	194, 195	
Frale	Mary	110, 111	
Fullen	F B	154, 155	
Fullen	P B	106, 107	
Galey	Albert S	190, 191	
Galey	J H	204, 205	
Galey	Jas M	24, 25, 44, 45	
Galey	John V	18, 19	
Galey	Leroy C	44, 45	
Galey	S W & W B	44, 45	
Galey	Wm S	26, 27	
Galloway	Andrew	46, 47	heirs
Gardner	Clarence	28, 29	
George	E C	14, 15	
Gerard	D W	180, 181	
Gerard	D W & E M	178, 179	
Gerard	Mrs D W		
Gibson	Lemuel	178, 179	
Gilkey	Emma S	168, 169	
Gilland	Maggie	206, 207	
Gillem		132, 133	
Gilliand	Chas	20, 21	
Gilliand	W C	36, 37, 38, 39	
Gilliland	C E	160, 161	
Gilliland	Chas E	158, 159	
Gilliland	Ida M	156, 157, 158, 159	
Gilliland	James B	208, 209	
Giskingh	Chas	202, 203	
Glascoc	Thomas A	224, 225	
Glen		11	
Gohman	J J	192, 193	
Gohman	Joe	190, 191	
Gohman	S B	34, 35	
Gonzales	Ada	108, 109, 110, 111	
Gosnell	W R	98, 99	
Gott		135	
Graf	Geo	178, 179	
Gravel Road		25, 29, 31, 39, 43, 49, 51, 57, 61, 71, 73, 75, 79, 81, 85, 87, 89, 91, 93, 95, 97, 101, 103, 113, 119, 121, 127, 129, 131, 135, 137, 144, 145, 147, 149, 151, 153, 155, 157, 165, 173, 185, 187, 197, 215, 221, 223, 225	
Graves	Frank	122, 123, 124, 125	
Gray	Edith	42433	
Gray	Frank	28, 29	
Gray	Joseph & Martha	72, 73	
Gray	Sarah L	160, 161	
Gray	Wm "Jr"	170, 171	
Gray	Wm C & Edith	42433	
Gray	Wm M	160, 161	
Gray		135	
Green	James	122, 123	
Green	Lucy E	122, 123	
Greencastle Gravel Road		35, 37, 59	
Griffin	Alice	42496	
Groves	O B	204, 205	
Grubb	William	200, 201, 214, 215	
Gunkle	Frank	126, 127	
Guntle	A	30, 31	
Guntle	Manuel & Emma	114, 115	
Hack	Edward W & Frank L	18, 19, 20, 21	
Haines	J W & Florence	168, 169	
Hall	Geo F	184, 185	
Hall	Mary C	168, 169	
Hall	S	132, 133	
Hall	Sherman	22, 23	
Ham		132, 133	
Hammer	David	164, 165	
Hammet	C I	138, 139	
Harding		136, 137	
Harlan	W F & wife	20, 21	
Harlan		135	
Harp	F J	126, 127	
Harper	Lucy	135	
Harper	R S	118, 119	
Harper		136, 137	
Harris	Catherine M & W L	46, 47	
Harris	Eugene L	46, 47	
Harris	Grace	186, 187, 192, 193, 194, 195	
Harris	Grace L	184, 185	
Harris	W L	24, 25	
Harshbarger	Chas	146, 147	
Harshbarger	Leban	146, 147	
Hart	G W	20, 21	

Harwood	A J	214, 215, 216, 217	
Harwood	Lonnie	216, 217	
Hatch	Robt	92, 93, 94, 95, 96	
Hays	Amos	42654	
Hays	H S & N	132, 133	
Hays	L R & Ida	210, 211	
Hays	Nancy J	42371	
Hays	Wm	42496	
Henderson	Emma	94, 95	
Henderson		128, 129	
Henning	Jas E	86	
Henry	Edgar	100, 101	
Henry	Ira	1, 2, 3, 4	
Henry	Wm	94, 95	
Henthorn	Wm A	176, 177	
Herr	Curtis	218, 219	
Herr	Sallie	64, 65	
Herr	Wm H	176, 177	
Hesler	Harry	158, 159	
Hessler	L	52, 53	
Hessler	Lincoln	40, 41	
Hickman	George	202, 203	
Higgins		135	
High	Chas & Edna	174, 175	
Hill	E C	132, 133	
Hill	Hattie L	102, 103	
Hines	Geo M	64, 65	
Hines	M C	66, 67	
Hinkle	Geo W	62, 63	
Hinton	Sam	132, 133	
Hinton		130, 131	
Hitch	Alice	100, 101	
Hitch	Eliza	76, 77	
Hoffman	Hiriam	206, 207	
Holdman	H	42717	
Hole	David	140, 141	
Hole	Lola B	78, 79	
Hole	Oscar	84, 85	
Hole	Virgil	100, 101	
Hole	Wm N	144, 145	
Hood	Aaron	140, 141	
Hood	Lee	140, 141	
Horney	Frank	120, 121	
Horney		42559	
Hoss	Walter	86, 87	
Hostetter	L J	36, 37	
Hovey		128, 129	
Hudson	I M	218, 219	
Huffman	Arthur & Anna	90, 91	
Hughes	D W	78, 79, 144, 145	
Hughes	Ema	82, 83	
Hughes	Henry L	156, 157	
Hughes	Homer H	78, 79, 144, 145	
Hughes	Merle	156, 157	
Hulet	Viola	168, 169	
Hulet	Walter	182, 183	
Hunt	T J	104, 105	
Hutton	Jas	114, 115	
Hybarger		42654	
Ice & Cold Storage		132, 133	
Indianapolis Gravel Road		4, 6, 21, 23, 67	
Interurban Park Additon		8	
Irons	Thomas	172, 173	
Irwin	Benjamin H	94, 95	
Jack	Charles	180, 181	
Jack	E	180, 181	
Jackman	Susan	76, 77	
Jackson	David	92, 93	
Jackson	Eston C	98, 99, 100, 101	
Jackson	John & J C	148, 149	
Jackson	Robert	102, 103	
Jobe	J M	220, 221	
Jobe	Lina	222, 223	
John Line Free Gravel Road		17, 19	
Johnson	Jas	120, 121	heirs
Johnson		42559	
Johnston	J T & Malissa	134, 135	
Johnston	T H	38, 39	
Jolley	Mary	110, 111	
Jones	Alner	152, 153	
Jones	Lillie	178, 179	
Jones	Winnie	76, 77	
Jones		132, 133	
Jordan	Leslie C	92, 93	
Jordan	Floy A	98, 99	
Jordon	Floy	116, 117, 118, 119	
Jordon	Luther E	116, 117, 118, 119	
Justus	Harry	92, 93	
Keese	Margaret	174, 175	
Keesee	E T	178, 179	
Keesee	M	176, 177	

Kellar	Alex	200, 201	
Keller	R A	198, 199	
Keller	Robert & Martha	198, 199, 201	
Keller	W S	194, 195	
Kelsey	Susan M	224, 225	
Kennedy	Dumont	10, 11, 192, 193	
Kennedy	Emily	42654	
Kennedy	Rachael	224, 225	
Kepler	Jas A & E T	126, 127	
Kessler	J M Jr	66, 67	
Keys	C T	60, 61	
Keys	Perry V	62, 63	
Kiley	David	46, 47	
King	Jas A	176, 177	
Kirkendell		62, 63	
Kirkpatrick	Lula	134, 135	
Klendworth		40, 41	
Krashuer	Wm & Lottie	222, 223	
Krout	Caroline	180, 181	
L N A & C RR		8, 17, 31, 43, 45, 51, 69, 71	
Ladoga Gravel Road		53	
Lane	Ralph	74, 75, 76, 77	
Lane	W M	68, 69	
Largent	C E	96, 97	
Largent	Jonathan	84, 85	
Larrick	Isaac N & Omer	42717	
Larrick	Jno E	14, 15	
Larrick	I	14, 15	
Lawhorn	Chas	96	
Lawson	Eliza	176, 177	
Layne	Flora M	86, 87, 88, 89	
Layne	John B	86, 87, 88, 89	
Leas	Frank S	32, 33	
Lee	Geo W	120, 121	
Lee	H K	42559	
Lee	Wm L	88, 89	
Lehr		135	
Lepage	Julis	96, 97	
Line	John	42371	
Line	Seth E "etal"	42371	
Liter	John H	108, 109, 130, 131	
Liter	M A	104, 105	
Little Offiel Creek		211	
Lofland	John M	88, 89	
Lofland		135	
Lollis	W M	68, 69	
Lollis		50, 51	
Long	Homer & Lizzie	174, 175, 180, 181	see Sect 35 -19-5
Long	Luther	82, 83, 86, 87	heirs
Long	Wm	124, 125	
Luckett	Bruce	190, 191	
Lunch		42559	
Lutz	Wm & Martha	90, 91	
Lye Creek		73, 95	
Lye Creek Ditch		79	
Lynch	Thomas	3, 4, 5, 6	
Lynch	W B	140, 141	
Macrum	Bishop	148, 149	
Magill	Sarah	28, 29	
Maguire	Edward	14, 15	
Mahan	Wm & Frank	142, 143	
Mahorney	Laura	178, 179	
Mahorney	Paul	204, 205	
Maloney	John	166, 167	
Malsberry	J N	42559	
Mangus	Edgar	50, 51, 52, 53	
Mangus	Nannie	50, 51	
Market Street		133	
Marshall	J A	42559	
Martin	Arch	28, 29, 40, 41, 42, 43	
Martin	Levi	30, 31	
Martin	Robert W	90, 91	
Martin		135	
Mason	O W	84, 85	
Mason	Thomas L & Anna E	78, 79	
Mason	O W & H K Lee	14, 15	
Mason	Walter O	42, 43	
Mason		30, 31	
Massing	John	16, 17	
Mastin	Jas M & Maggie	92, 93, 94, 95, 96, 97	
Mastin	Jas M & Maggie	98, 99	
Mastin		135	
Maxwell	Alex	94, 95	
Maxwell	Frank	196, 197, 200, 201, 202, 203	
Maxwell	Laura	200, 201	
Maxwell	S G	140, 141	
Maxwell	Sam	200, 201	
Maxwell		92, 93	
McCabe	Charles	214, 215	
McCabe	Chas	200, 201	
McCabe	Chas W	184, 185	

McCabe		138, 139	
McClain	John T	114, 115	
McClamrock	A S	142, 143	
McClamrock	John	108, 109	
McClamrock	Mary	80, 81	
McClamrock	Paul	80, 81, 88, 89, 152, 153	
McClamrock	W B	82, 83, 142, 143	
McClelland	Alice	104, 105	
McClelland	Mary	88, 89	
McClure	Ed	24, 25	
McCluskey	J A	194, 195	
McCullough	Chas N	138, 139	
McCullough		135	
McDaniel	Joseph	48, 49	
McDonald	Isabelle	170, 171	
McDonald & Steele		178, 179	
McFarland	C O	178, 179	
McGrigg	L C	42559	
McIntire	Chas T	168, 169	
McIntire	Harriet	108, 109	
McKinley	Wilson	176, 177	
McLoed	Oliver	192, 193	
McLoed	Oliver C	186, 187	
McMurray	Frank	116, 117, 118, 119	
Merrell	Daisy	146, 147	
Miller	Jos	42559	
Miller	Robert	220, 221	
Miller	Sam & Arabella	96, 97	
Mills	Jno E	14, 15	
Mills	John	16, 17	
Mills	Lillie	16, 17	
Monroe	E V	168, 169	
Monroe	Rolla E	174, 175	
Montgomery County Poor Farm		129	
Moon	W A	5, 6, 36, 37	
Moore	Robt	212, 213, 220, 221	
Morow	Chas	16, 17	
Morris	Chas	180, 181	
Morris	M	166, 167	
Morrison	Alfred	94, 95	
Morrow	Chas	20, 21, 26, 27	
Morrow	Geo	42496	
Morrow	Mary	26, 27	
Mullen	Anna	30, 31	
Mullikin	William	44, 45	
Munns	Howard H	58, 59	
Myers	Ed	222, 223	
Myers	Wm Jurgens	18, 19	
Myers		11	
Nelson	O M	18, 19	
New Market		61	
New Richmond Gravel Road		89, 109	
Newlin		140, 141	
Nicely	Sarah E	16, 17	
Nichols	Fred	178, 179	
Niven	Andrew	32, 33	
Niven	Dr	130, 131	
Nobebe	Jesse A	186, 187	
Noble	J H	14, 15	
Noble	Jas H	78, 79	
Noble	Thomas	224, 225	
Nolan	Frank D	88, 89	
Nolan	T E	130, 131	
Noonstra	John A	194, 195	
Norman	C L	16, 17	
Norman	E L	30, 31	
Nutt	Aaron	192, 193	
Nutt	Howard	192, 193	
Nutt	Rachael	186, 187, 194, 195, 202, 203	
O I & W RR		23, 25, 29, 171	
Oak Hill cemetery		131	
Offiel Creek		37, 55, 57, 191, 195	
Oliver	Charles A	54, 55	
Oliver	Chas	52, 53, 54, 55	
Oliver	F V	54, 55	
Orphans Home		179	
Orr	John	214, 215, 218, 219	
Osborn	Truman	140, 141	
Oswalt	Mrs	214, 215	
Overcoat Road		121, 123, 125	
Parks Farm Co		22, 23, 24, 25	
Parnell	Geo, Della & Edd	130, 131	
Patton	Chesley O	146, 147	
Patton	Howard	180, 181	
Pavey	B	124, 125	
Pavey	B F	114, 115	
Pavey	Ben	176, 177	
Payne	W V	174, 175	
Payton	Wm H & Alice M	28, 29	
Peebles	O M	76, 77, 78, 79	
Peebles	O M & Alice R	78, 79	

Pennock	John	20, 21	
Pennyfeather		132, 133	
Penrock	John C & M	42433	
Perkins	J Iral	184, 185	
Perrysville Gravel Road		179	
Peters	Wm	82, 83	
Peterson	Dan	224, 225	
Pett	Sue	130, 131	
Phelps	Mary	68, 69	
Philips	Lewis S	166, 167	
Pickel	Joseph	18, 19	
Pickerall	E T & E C	118, 119	
Pickerall	Elmer F	96, 97	
Pickett	Glenn	76, 77	
Pickett	Walter	138, 139	
Pie Drive		183	
Pierce	Wm D & Euphemia	74, 75	
Pitman		178, 179	heirs
Pittman	Jas F	100, 101, 102, 103	
Poston Brick Co		126, 127	
Pritchett	Jas T	138, 139	
Pullam	Elmer	40, 41	
Pursell	J N & N E	100, 101	
Quick	A B	168, 169	
Quick	Sweck	80, 81	
Quick	Amos B	162, 163	
Quick & Remley		162, 163	
Quillen	Chas	44, 45, 46, 47	
Quillen	Frank E	148, 149	
Quillen	Frank E & wife	158, 159	
Quillen	Nellie B	46, 47	
Quillen	Wm R	148, 149	
Quillen		132, 133	
Ramsey	Mary	7, 8, 56, 57	
Rattle Snake Creek		61, 201, 209, 211, 225	
Ream		42496	
Record	W F & S G	100, 101, 114, 115	
Redenbaugh	Carrie	136, 137	
Redmond	Harvey	96, 97, 98, 99	
Reed	A H	212, 213	
Reichard	D L	42654	
Remley	B F & Edith	162, 163	
Remley	David	176, 177	
Remster	Williard	82, 83	
Repogle		128, 129	
Reynolds	R M	126, 127	
Rhoades	Geo E	70, 71	
Rice	Ed	192, 193	
Rice	Martha E	56, 57	life estate
Rice	Nelson	218, 219	
Rice	W A	54, 55	
Richardson	W F	202, 203	
Ripley Township		183, 217	
Risk	Thos	50, 51	
Robbins	Jas	42559	
Robertson	Isaac	42717	
Rodgers	Harry	204, 205	
Rogers	I P	214, 215	
Rogers	Mary	110, 111	
Rogers	Mary A	110, 111	
Rogers	Sophia	110, 111	
Rosebaum		132, 133	
Ross	Chas	118, 119, 190, 191	
Ross	Chas W	38, 39	
Roumeliote	Jno J	20, 21	
Rush	C	216, 217	
Rush	Ed	218, 219	
Rush	Gilbert	216, 217	
Rutledge		135	
Sallust	Velma	212, 213	
Sanders	Jas	70, 71	
Sanders	Jas A	48, 49	
Sanders	Jas N	148, 149	
Sanders	Samantha (Mrs)	42, 43	
Sayler	J S	220, 221	
Schaggs		135	
Schenck	Edgar	160, 161	
Schleppy	Rollin E	150, 151	
Schmetzer	J C	98, 99	
school		13, 17, 39, 41, 85, 93, 131, 139, 151, 177, 187, 195	
Schultz	Arthur	42717	
Schwenk	A R	180, 181	
Sellars	O M	20, 21	
Sellars	Ora	1, 2, 3, 4	
Sellars	Ruth	26, 27	
Servies	Mamie	170, 171	
Servies	Voris	172, 173	
Shanklin	Howard	172, 173	
Shanklin	Thomas	172, 173	
Shannondale Gravel Road		137	

Shaw	John H	212, 213	
Shelton	B O	46, 47	
Shepan		42654	
Shepherd		60, 61	
Shrieber	Margaret	70, 71	
Shumaker	John	72, 73	
Sick Creek		25	
Sicks	John	54, 55	
Simms	Amanda	38, 39	
Simms	Enoch	82, 83	
Simms	Lewis	166, 167	
Simms	Louis	164, 165, 166, 167	
Simpson	A L	76, 77	
Simpson	Rex	76, 77, 78, 79, 90, 91	
Simpson		136, 137	
Sinnett	W T & A E	56, 57	
Skelton	Laura M	42559	
Skidmore	S E	176, 177	
Slattery	T J	42559	
Small Branch		25, 219	
Smith	A	168, 169	
Smith	Chas J	148, 149	
Smith	F V	5, 6, 136, 137	
Smith	Flora	28, 29	
Smith	Frank	16, 17	
Smith	Frank V	42559	
Smith	Franklin	174, 175	
Smith	Franklin V	134, 135	
Smith	Fred M	42717	
Smith	Fred W & Francis	166, 167	
Smith	J D	34, 35, 206, 207	
Smith	J W	38, 39	
Smith	Janette	60, 61, 62, 63	
Smith	John W	34, 35, 36, 37	
Smith	Jos	42717	
Smith	Jos A	178, 179	
Smith	Joseph A	180, 181	
Smith	Leathy	140, 141	
Smith	M C	186, 187	
Smith	Mary	48, 49	
Smith	Nancy K	16, 17	
Smith	R	60, 61	
Smith	W C	192, 193	
Smith	William & Anna	48, 49	
Smith	Wm	134, 135	heirs
Smith	Wm H	34, 35, 134, 135, 136, 137	
Snoddy	Jesse D	5, 6, 18, 19	
Snyder	E C	222, 223	
Snyder	Ira M	186, 187	
Snyder	Ora M	180, 181	
Snyder	Sam	166, 167	
Snyder	W J	150, 151	
Snyder	W J & Zella	150, 151	
Snyder	Wm H	150, 151	
Snyder		156, 157	
Sorrels		42371	
Spang	Thomas H	212, 213	
Sparks	Jennie	224, 225	
Spring Branch		97, 155, 157	
Springer	Lucy D	24, 25	
St Clair	Robert	34, 35, 190, 191	
Stafford	G W & M	126, 127	
Stafford	Geo	134, 135	
Stafford	John	20, 21	heirs
Stafford	O W	22, 23	
Stafford	Wm & O A	24, 25	
Stalker	Malinda	156, 157, 162, 163	
Stanley	R W	102, 103, 112, 113	
Stanley	Rollin W	102, 103, 104, 105	
Starnes	H H	172, 173	
Steele	Amanda J	162, 163	
Steele	Elmer	180, 181	
Stein	John	156, 157	
Stingley	Williard	150, 151	
Stipe	John	42559	
Stone Road		75, 78, 79, 87, 89, 109	
Stonebraker	Dan	60, 61	
Stonebraker		42559	
Stout	Ben	172, 173	
Stout	Ben F	170, 171	
Stout	Floyd	172, 173	
Stout	Floyd T	170, 171	
Stout	Geo W	178, 179	
Stout	O W	170, 171	
Stout	W E	172, 173	
Stout	William	168, 169	
Stout	Wm E	166, 167, 174, 175	
Stover	Franklin	110, 111	
Stover	Franklin "etal"	128, 129	
Stroah	Minnie	132, 133	
Stroah		132, 133	

Stump	Gilbert	214, 215, 218, 219	
Stump	Laurinda	60, 61	
Stump	Perry	212, 213	
Stump	Will	212, 213, 214, 215	
Sugar Creek		93, 95, 99, 101, 103, 111, 129, 133, 175, 177, 183, 185, 195, 197, 199, 201	
Surface	Wm	222, 223	
Sutton	E J	120, 121, 122, 123	
Sutton	Emmet J	100, 101	
Sutton		135	
Swain	Jemima	22, 23	
Swank	Jacob	164, 165	
Swank	John	156, 157	
Swank	Mary E	158, 159	
Swearingen	A M	16, 17	
Swearingen	Jas T	126, 127, 128, 129	
Swearingen	Mary	126, 127	
Sweeney	Jas & Edna	130, 131	
Swindler	S	120, 121	
Switzer	Benton	160, 161	
Switzer	J & B	160, 161	
Switzer	John & Benton	170, 171	
Switzer	John A	170, 171	
Switzer	John A & B	160, 161	
Switzer	Sam A	196, 197	
Switzer		126, 127, 135	
Symme	Sam	200, 201	
Symmes	Frank	202, 203	
Symmes	Frank A	204, 205	
Symmes	Frank M	212, 213	
Symmes	Sam	214, 215	
T H & L RR		33, 57, 61, 6i3, 97, 115, 117, 119, 127, 135, 225	
Talbot	H H	176, 177	
Tapp	Harry L	66, 67	
Tapp	M R	64, 65	
Tapp	McKinley & R N	64, 65	
Tapp	Oscar	90, 91	
Tapp	Rosa N	66, 67	
Taylor	C W "etal"	116, 117	
Taylor	James	82, 83, 88, 89	
Taylor	Jas	80, 81	
Taylor	John	152, 153	
Taylor	Oscar C	98, 99	
Taylor	Robert	22, 23	
Terre Haute Gravel Road		35, 191, 209, 223	
Terry	Ed J	48, 49, 50, 51	
Terry	Elva	50, 51	
Terry	Elva C	48, 49	
Tervilleger	Geo W	12, 13, 26, 27, 28, 29	
Tharp	Marion	50, 51	
The Standard Brick Co		110, 111, 128, 129	
This section in town		9	no listing on page
Thomas	A D	204, 205	
Thomas	Frank	172, 173	
Thomas	Geo	132, 133	
Thomas	Martha	110, 111	
Thomas	Wm	105, 112, 113	
Thomas	Dexter	68, 69	
Thompson	Dallas	68, 69	
Thompson	Geo	56, 57	
Thompson	J W P	78, 79	
Thompson	Jas	18, 19, 20, 21	
Thompson	Minnie	150, 151	
Thompson	Minnie	152, 153	
Thompson	O O	116, 117	
Thompson	Wm & Vanda L	152, 153	
Thompson		69	2nd addition
Thornberry		42654	
Tinsley	John	180, 181	
Tobin	James	42, 43	
Tobin	Jas	28, 29	
Tobin	Joel	28, 29	
Tobin		128, 129	
Todd	Thos C	166, 167	
Tomlinson	Catherine	86, 87, 104, 105, 106, 107	
Tothersh	Sarah E	214, 215	
Totten	Martha	138, 139	
Treco	Lewis	110, 111	
Trexler	Stanton	210, 211	
Utterback	A J	146, 147	
Utterback	Albert J	146, 147	
Vail	Abraham	82, 83	
Valentine	Russel J & Dottie	194, 195, 196, 197	
Valley Mills		133	
Vancleave	E S	96, 97	
Vancleave	Geo R	218, 219	
Vancleave	Harry A & Clara	138, 139	
Vancleave	James	182, 183	
Vancleave	Nancy	58, 59	
Vancleave	Ransom	218, 219	

Vancleave	Winnie J	60, 61	
Vandalia R R Co		98, 99, 125	
Vannice	Lock	120, 121	
Vannice	William	44, 45	
Vanscoyoc	M	50, 51	
Vanscoyoc	J L & G A	26, 27	
Vantleven	Wm	132, 133, 176, 177	
Vaughn & Casey		220, 221	
Vestal	E	150, 151	
Vestal	Elsie S	152, 153	
Vestal	Roy D	162, 163, 164, 165, 166, 167, 168, 169	
Waldrip	Isaac	178, 179	
Walker	Robert W & Lettie	166, 167	
Walkup	R C	188, 189	
Wallace	Anna B	46, 47	
Wallace	Lew	182, 183	heirs
Walls	A W	42433	
Walnut Fork		6, 21, 23, 123, 125, 127, 129, 141	
Walter	Charles	104, 105	
Walter	Emily	144, 145	
Walter	Jas	170, 171	
Walter	Margaret B	104, 105	
Walters	Clara M	170, 171	
Walters	Emily	86, 87	
Walters	Jno	148, 149	
Walters	John	130, 131	
Walters	John W	52, 53	
Ward	Clara	42, 43	
Ward	Jesse & Jas Campbell	114, 115	
Ward	Jesse S	130, 131	
Ward	John W	24, 25	
Ward	Jos	44, 45	
Ward	W G	52, 53	
Warner	John	182, 183	
Warren	C A	138, 139	
Warren	Chas	136, 137	
Warren	E A	122, 123	
Warren	Glen	140, 141	
Warren		135	
Watson	Richard	132, 133	
Watson		3, 4, 5, 6	
Watson		140, 141	
Weeks	Mark	50, 51	
Weir	Alex	200, 201	
Weir	Harry	50, 51	
Weir	J H & C	220, 221	
Weir	James	202, 203	
Weir	Jas & C	196, 197	
Weir	Judith	218, 219	
Weir	Robert	200, 201	
Weir	Robet H	196, 197	
Weliever	Mary F	172, 173	
Wellar	Jemima	78, 79	
Wert	Asher	110, 111, 112, 113	
West Wabash Avenue		11	
White	Chas C & Maude A	64, 65	
White	David E	206, 207	
White	W G	16, 17	
White	W G & L C	30, 31	
Whitesville		69	
Whitsell	Jasper	56, 57, 62, 63	
Whittington	W T	180, 181	
Widener	Dora	32, 33	
Widener	Dora & C A	32, 33	
Wier	H & A M	196, 197	
Wilcox	Geo	78, 79	
Wilhite	E T	36, 37, 38, 39	
Wilhite	Hubert T	152, 153	
Wilhoit	Rolo	32, 33	
Wilkinson	Aaron E	112, 113	
Wilkinson	Emma R	56, 57, 62, 63	
Wilkinson		42559	
Williams	Chas	166, 167	
Williams	Geo	90, 91, 100, 101	
Williams	J L	24, 25	
Willis	David W	102, 103	
Wilson	Columbus	174, 175	
Wilson	Gilbert	188, 189	
Wilson	John	124, 125	
Wilson	Wm H	166, 167, 168, 169	
Wilson School		189	
Wingert	Fannie	140, 141	
Wingert	John M	48, 49	
Winter	Jonathan	72, 73	
Wisehart	G C	72, 73	
Wisehart	Sarah E	72, 73	
Willis	David W	100, 101	
Wray	Amelia	32, 33	
Wray	David P	60, 61	
Wray	I F	224, 225	
Wray	Martha E	208, 209	

Wray	W C	60, 61	
Wray	W H	60, 61	
Wray	Warren	224, 225	
Wray	Wm	218, 219	
Wray	Wm C	224, 225	
Wray		42433	
Wray	E R	224, 225	
Wren	J F	68, 69, 70, 71	
Wright	James	62, 63	
Wright	W T	138, 139	
Wright	Wesley M	216, 217	
Young	Alonzo & Sarah	5, 6, 18, 19	
Young		135	
Youngblood	M G	130, 131	
Yountsville Gravel Road		181	
Zook	Thos & Emma	170, 171	

CITIZENS
1362



BELL
697

25 SOUTH SIXTH STREET

No. 2863

When a new book is desired, all that is necessary is to give
the above number.

MONTGOMERY COUNTY, INDIANA, 1919

Assessor's Plat Book for Union

Township, No. 18

F. R. WOODBURN PRINTING CO. TERRE HAUTE, IND.

NAMES OF OWNERS	Number of Plat	DESCRIPTION	Section	Township	Range	Acres	Hundredths	Value of Lands	Value of Improvements	Value of Lands and Improvements
Sorrels		Pt. N.W. $\frac{1}{4}$	1	184		2		200	125	325
Edison W. Bratton		Pt. N.W. $\frac{1}{4}$	1	184		39		3400		3400
John Line		Pt. N.W. $\frac{1}{4}$ + Pt. N.E. $\frac{1}{4}$	1	184		152		13000	500	13500
Seth E. Line, "etal."		Pt. N.W. $\frac{1}{4}$ + Pt. N.E. $\frac{1}{4}$	1	184		40		3200		3200
Nancy G. Flays		Pt. N.E. $\frac{1}{4}$	1	184		40		2900		2900
Ora Bellars		Pt. N.E. $\frac{1}{4}$	1	184		40		2900		2900
Ira Henry		Pt. N.W. $\frac{1}{4}$ + Pt. S.W. $\frac{1}{4}$	1	184		90		7740		7740
John Chadwick		Pt. S.W. $\frac{1}{4}$ + S.E. $\frac{1}{4}$	1	184		160		13860	800	14660
J. F. Dice		Pt. S.E. $\frac{1}{4}$	1	184		80		7200	600	7800

SECTION No. 7

X

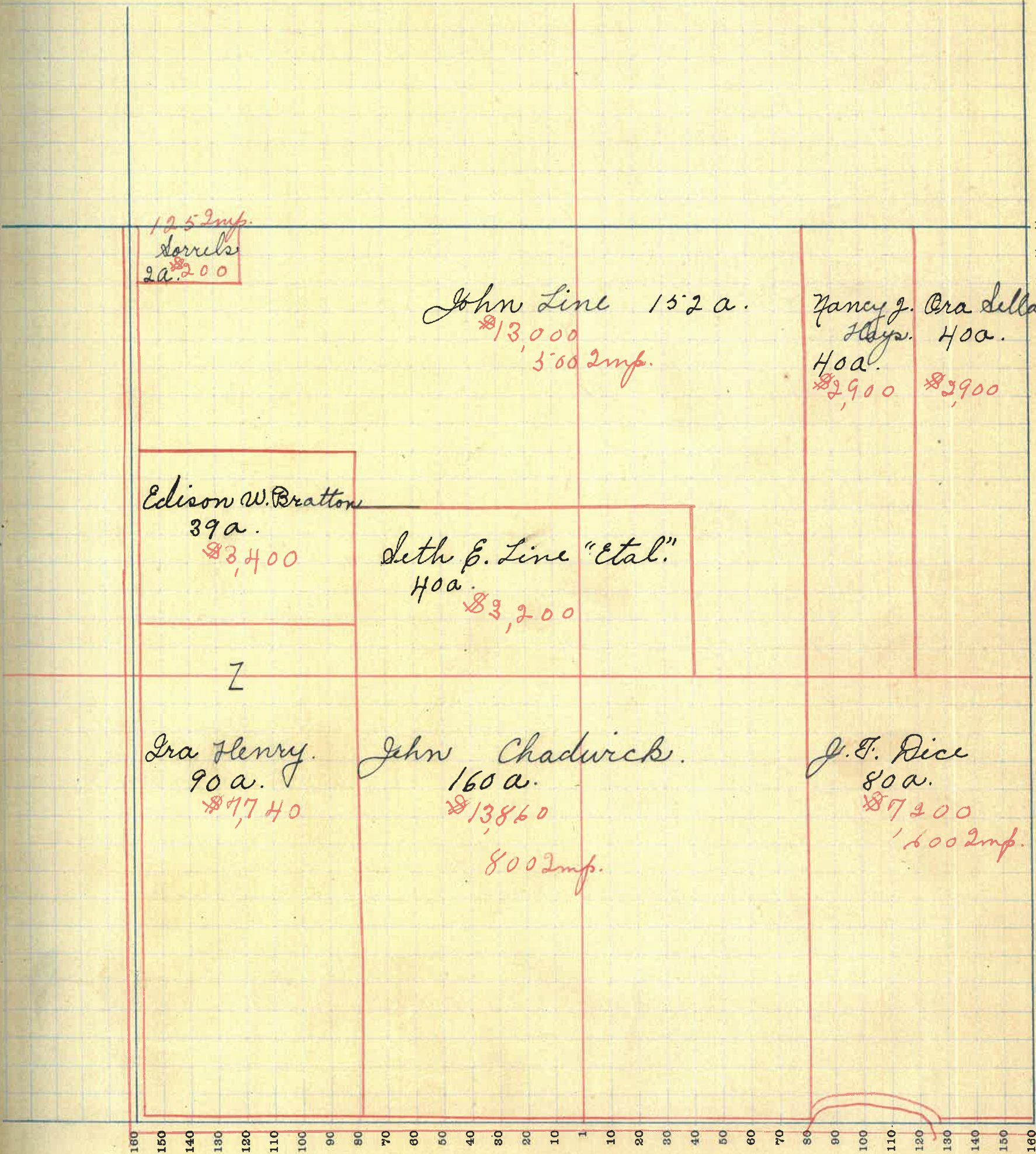
Congressional Township No. 18, R 4

Union

SCALE—Forty rods to an inch, or ten rods to a space, Congress Land, which is one mile square for a section.
Number of acres in this Section, according to the United States Survey

Value of
Lands and
Improve-
ments

325
3400
13500
3200
2900
2900
7740
14660
7800



125 Imp.
Corrals
2a. 200

John Line 152 a.
\$13,000
500 Imp.

Nancy J. Ora Dillane
Hays. 40a.
40a.
\$2,900 \$3,900

Edison W. Bratton
39a.
\$3,400

Seth E. Line "Etal."
40a.
\$3,200

Z

Ira Henry
90a.
\$7,740

John Chadwick
160a.
\$13,860
800 Imp.

J. F. Dice
80a.
\$7,200
600 Imp.

MONTGOMERY COUNTY, INDIANA, 1919

Assessor's Plat Book for *Union*

Township, No. *18*

T. R. WOODBURN PRINTING CO. TERRE HAUTE, IND.

NAMES OF OWNERS	Number of Plat	DESCRIPTION	Section	Township	Range	Acres	Hundredths	Value of Lands	Value of Improve-ments	Value of Lands and Improve-ments
Watson		Pt. N.W. $\frac{1}{4}$	2	18	4		50	80		80.
Canine		Pt. N.W. $\frac{1}{4}$	2	18	4		50	60	40	100
Wray		Pt. N.W. $\frac{1}{4}$	2	18	4		50	75		75
Thomas Lynch		Pt. N.W. $\frac{1}{4}$	2	18	4	73	80	5100		5100
John C. & M. Byrd		Pt. N.W. $\frac{1}{4}$	2	18	4	53		3400	200	3600
Joe Faust		Pt. N.W. $\frac{1}{4}$ + Pt. N.E. $\frac{1}{4}$	2	18	4	110		8500	550	9050
Edison W. Bratton		Pt. N.E. $\frac{1}{4}$	2	18	4	82		6800	600	7400
A. W. Walls		Pt. S.W. $\frac{1}{4}$	2	18	4	58		3590	200	3790
Wm. Clark		Pt. S.W. $\frac{1}{4}$	2	18	4	25		1500	100	1600
Edith Gray		Pt. S.W. $\frac{1}{4}$	2	18	4	50		3100	400	3500
John Penrock		Pt. S.W. $\frac{1}{4}$	2	18	4	26		1560	300	1860
Wm. C. & Edith H. Gray		Pt. S.E. $\frac{1}{4}$	2	18	4	52		3300		3300
Ora Sellers		Pt. S.E. $\frac{1}{4}$	2	18	4	27		1700	275	1975
W. B. Dice		Pt. S.E. $\frac{1}{4}$	2	18	4	40		3160		3160
Ira Henry		Pt. S.E. $\frac{1}{4}$	2	18	4	38		3200	600	3800

SECTION No. 2

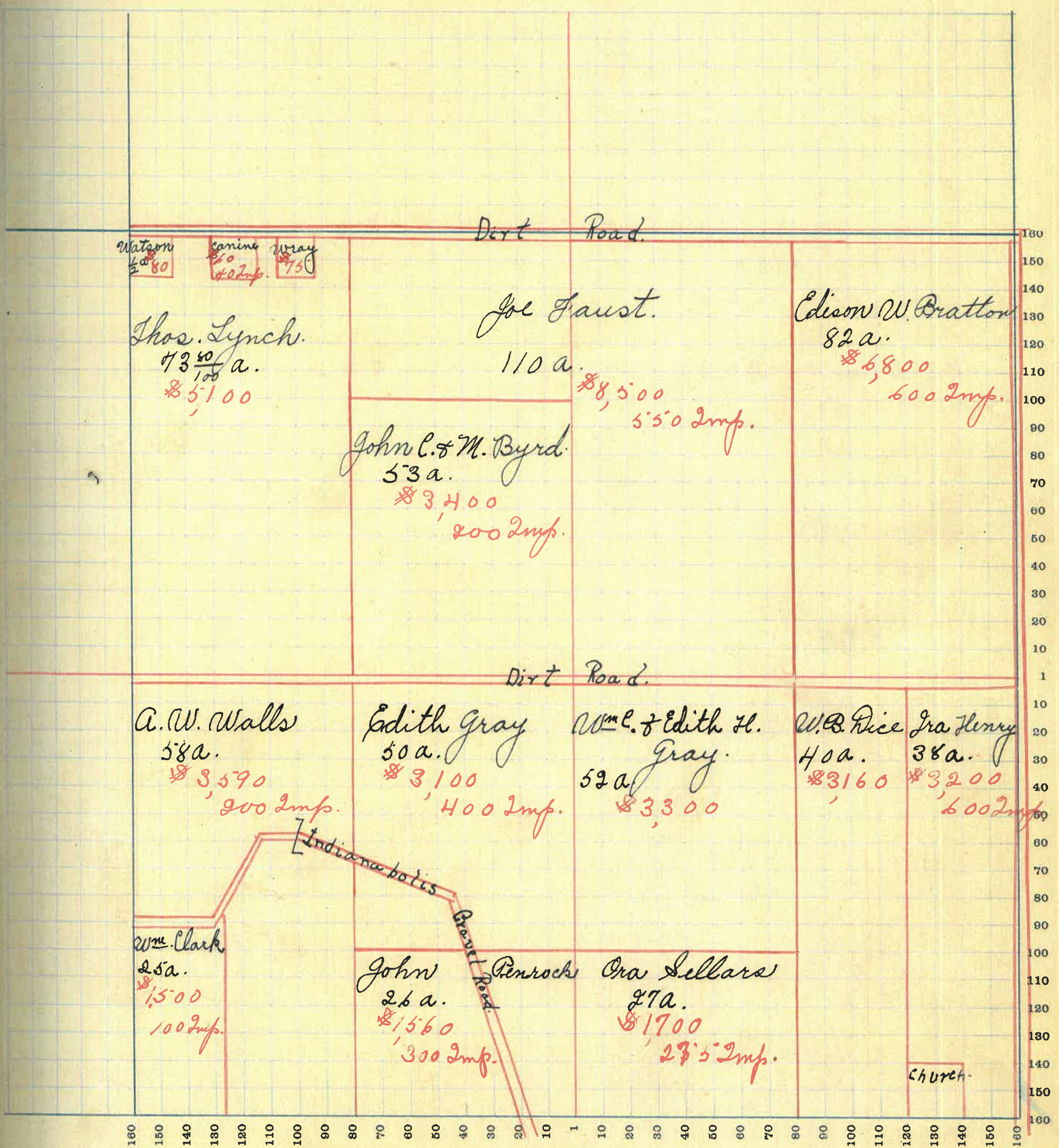
Congressional Township No. 18, R 4

X

Value of Lands and Improvements

SCALE—Forty rods to an inch, or ten rods to a space, Congress Land, which is one mile square for a section. Number of acres in this Section, according to the United States Survey

80
100
75
100
3600
9050
7400
3790
1600
3500
1860
3300
1975
3160
3800



MONTGOMERY COUNTY, INDIANA, 1919

Assessor's Plat Book for *Union*

Township, No. *18*

T. R. WOODBURN PRINTING CO. TERRE HAUTE, IND.

NAMES OF OWNERS	Number of Plat	DESCRIPTION	Section	Township	Range	Acres	Hundredths	Value of Lands	Value of Improvements	Value of Lands and Improvements
<i>J. V. Smith.</i>		<i>Pt. N.W. 1/4</i>	<i>3</i>	<i>18</i>	<i>4</i>	<i>60</i>		<i>7,200</i>		<i>7,200</i>
<i>W. A. Moon</i>		<i>Pt. N.W. 1/4</i>	<i>3</i>	<i>18</i>	<i>4</i>	<i>79</i>		<i>9,750</i>	<i>400</i>	<i>10,150</i>
<i>J. H. Boldt</i>		<i>Pt. N.E. 1/4</i>	<i>3</i>	<i>18</i>	<i>4</i>	<i>88</i>		<i>5,000</i>	<i>1,050</i>	<i>6,050</i>
<i>Ream</i>		<i>Pt. N.E. 1/4</i>	<i>3</i>	<i>18</i>	<i>4</i>	<i>2</i>		<i>140</i>		<i>140</i>
<i>Canine</i>		<i>Pt. N.E. 1/4</i>	<i>3</i>	<i>18</i>	<i>4</i>	<i>1</i>		<i>50</i>		<i>50</i>
<i>Doherty</i>		<i>Pt. N.E. 1/4</i>	<i>3</i>	<i>18</i>	<i>4</i>	<i>4</i>		<i>200</i>		<i>200</i>
<i>Watson</i>		<i>Pt. N.E. 1/4</i>	<i>3</i>	<i>18</i>	<i>4</i>	<i>2</i>		<i>100</i>		<i>100</i>
<i>Thos. Lynch</i>		<i>Pt. N.E. 1/4</i>	<i>3</i>	<i>18</i>	<i>4</i>	<i>73</i>	<i>18</i>	<i>4,700</i>	<i>900</i>	<i>5,600</i>
<i>Geo. Canine</i>		<i>Pt. S.W. 1/4</i>	<i>3</i>	<i>18</i>	<i>4</i>	<i>20</i>		<i>2,700</i>	<i>200</i>	<i>2,900</i>
<i>Wm. Hays</i>		<i>Pt. S.W. 1/4</i>	<i>3</i>	<i>18</i>	<i>4</i>	<i>20</i>		<i>2,650</i>		<i>2,650</i>
<i>Jesse D. Snoddy.</i>		<i>Pt. S.W. 1/4</i>	<i>3</i>	<i>18</i>	<i>4</i>	<i>8</i>		<i>1,050</i>		<i>1,050</i>
<i>Alonzo & Sarah Young.</i>		<i>Pt. S.W. 1/4 + Pt. S.E. 1/4</i>	<i>3</i>	<i>18</i>	<i>4</i>	<i>150</i>		<i>13,500</i>	<i>800</i>	<i>14,300</i>
<i>Geo. Morrow</i>		<i>Pt. S.E. 1/4</i>	<i>3</i>	<i>18</i>	<i>4</i>	<i>34</i>		<i>2,900</i>	<i>500</i>	<i>3,400</i>
<i>Greenberry & Mattie C. Carrer</i>		<i>Pt. S.E. 1/4</i>	<i>3</i>	<i>18</i>	<i>4</i>	<i>65</i>		<i>4,500</i>	<i>450</i>	<i>4,950</i>
<i>Alice Griffin</i>		<i>Pt. S.E. 1/4</i>	<i>3</i>	<i>18</i>	<i>4</i>	<i>1</i>		<i>100</i>	<i>75</i>	<i>175</i>
<i>W. A. Clark</i>		<i>Pt. S.E. 1/4</i>	<i>3</i>	<i>18</i>	<i>4</i>	<i>4</i>		<i>300</i>	<i>190</i>	<i>490</i>

SECTION No. 3

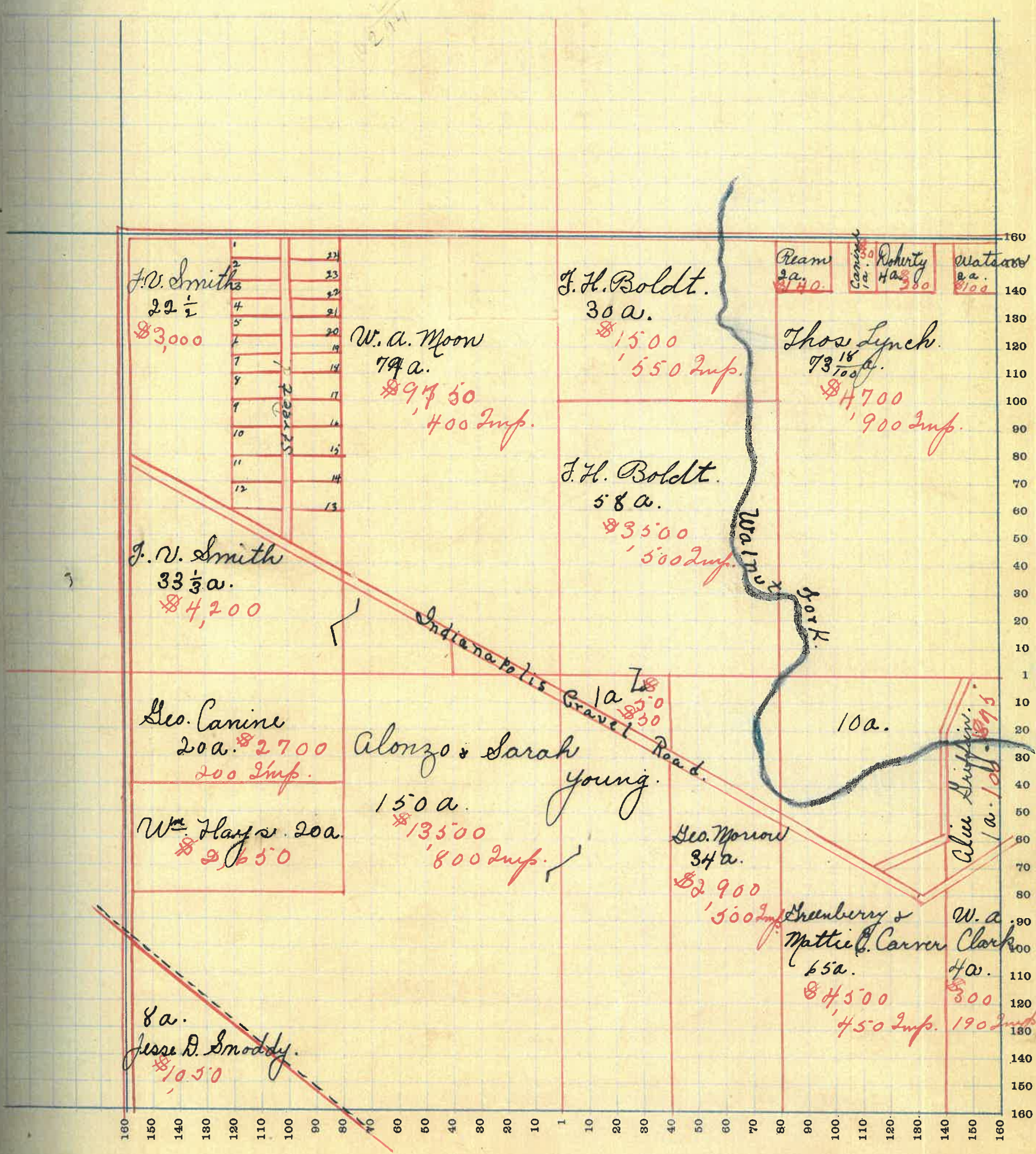
Congressional Township No. 18, R 4

X

SCALE—Forty rods to an inch, or ten rods to a space, Congress Land, which is one mile square for a section.
 Number of acres in this Section, according to the United States Survey.....

Value of
Lands and
Improvements

7,200
10,150
6,050
140
30
200
100
5,600
2,900
2,650
1,050
14,300
3,400
4,950
175
490



J.V. Smith
22 1/2 a.
\$3,000

W.A. Moon
79 a.
\$9,750
400 Imp.

F.H. Boldt.
30 a.
\$15,000
550 Imp.

Ream 2 a. \$140
Canine 1 a. \$50
Roberty 4 a. \$300
Watson 2 a. \$100

Thos Lynch.
73 1/2 a.
\$4,700
900 Imp.

J.V. Smith
33 1/2 a.
\$4,200

F.H. Boldt.
58 a.
\$35,000
500 Imp.

Geo. Canine
20 a. \$2,700
200 Imp.

Alonzo & Sarah Young.
150 a.
\$13,500
800 Imp.

Wm. Flays. 20 a.
\$2,650

Geo. Morison
34 a.
\$2,900
500 Imp.

Chenberry & Mattie C. Carver
65 a.
\$4,500
450 Imp.

8 a.
Jesse D. Smoddy.
\$10,500

W.A. Clark
4 a.
\$300
190 Imp.

W.A. Clark
4 a.
\$300
190 Imp.

MONTGOMERY COUNTY, INDIANA, 1919

Assessor's Plat Book for *Union*

Township, No. *18*

T. R. WOODBURN PRINTING CO. TERRE HAUTE, IND.

NAMES OF OWNERS	Number of Plat	DESCRIPTION	Section	Township	Range	Acres	Hundredths	Value of Lands	Value of Improvements	Value of Lands and Improvements
Jes. Robbins		Pt. N. E. $\frac{1}{4}$	4	18	4	5				
Bucher Dice		Pt. N. E. $\frac{1}{4}$	4	18	4					
Stonebraker		Pt. N. E. $\frac{1}{4}$	4	18	4	9				
J. N. Malsberry		Pt. N. E. $\frac{1}{4}$	4	18	4	8	61			
Wilkkinson		Pt. N. E. $\frac{1}{4}$	4	18	4	10				
Breaks		Pt. N. E. $\frac{1}{4}$	4	18	4					
Horney		Pt. N. E. $\frac{1}{4}$	4	18	4					
L. C. M ^c Jigg.		Pt. N. E. $\frac{1}{4}$	4	18	4	10				
Caroline Breaks		Pt. N. E. $\frac{1}{4}$	4	18	4	5	3	7,400		7,400
Mary Ramsey		Pt. N. E. $\frac{1}{4}$	4	18	4	1	50			
Laura M. Shelton		Pt. N. E. $\frac{1}{4}$	4	18	4	7	30			
Bessie E. Brooks		Pt. N. E. $\frac{1}{4}$	4	18	4	9				
Wm. H. Cox		Pt. N. E. $\frac{1}{4}$	4	18	4					
Johnson		Pt. N. E. $\frac{1}{4}$	4	18	4	3	50			
D. J. Slattery		Pt. N. E. $\frac{1}{4}$	4	18	4	3				
Lynch		Pt. N. E. $\frac{1}{4}$	4	18	4	1				
Jos. Miller		Pt. S. W. $\frac{1}{4}$	4	18	4	40		5,200		5,200
H. H. Lee		Pt. S. W. $\frac{1}{4}$	4	18	4	47	50	4,500		4,500
Davis		Pt. S. W. $\frac{1}{4}$	4	18	4	9		700		700
J. A. Marshall		Pt. S. E. $\frac{1}{4}$	4	18	4	10	55	1,500	300	1,800
John Stipe		Pt. S. E. $\frac{1}{4}$	4	18	4	52		5,000	200	5,200
Frank W. Smith		Pt. S. E. $\frac{1}{4}$	4	18	4	81		10,400	775	11,175

SECTION No. 4

Congressional Township No. 18, R 4

SCALE—Forty rods to an inch, or ten rods to a space, Congress Land, which is one mile square for a section.
 Number of acres in this Section, according to the United States Survey.

Value of
Lands and
Improvements

7,400

5,200

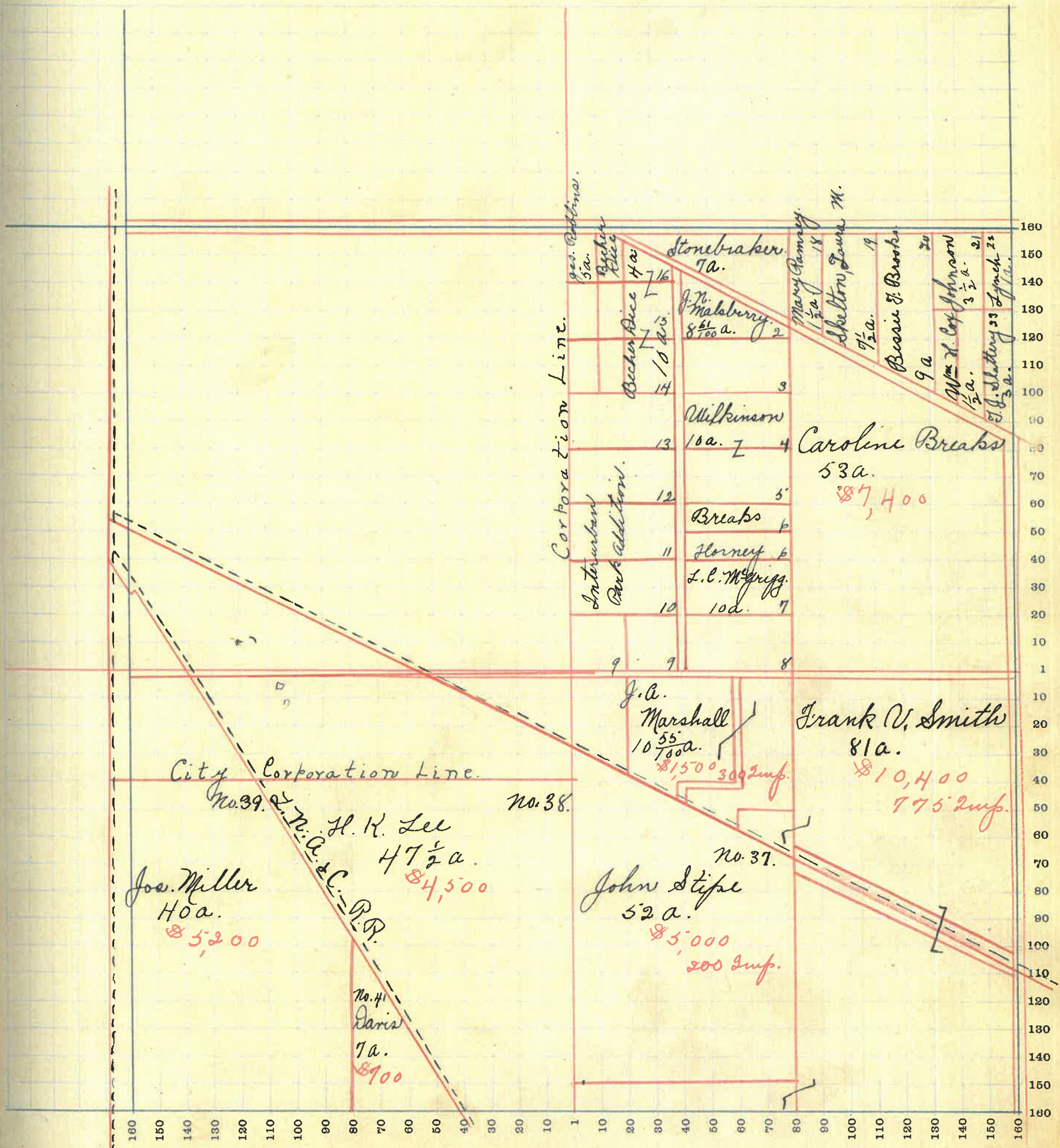
4,500

700

1,800

5,200

11,175




SECTION No. 5

Congressional Township No. 18, R 4

SCALE—Forty rods to an inch, or ten rods to a space, Congress Land, which is one mile square for a section.
Number of acres in this Section, according to the United States Survey.....

Value of
Lands and
Improve-
ments



MONTGOMERY COUNTY, INDIANA, 1919

Assessor's Plat Book for *Union*

Township, No. *18*

T. R. WOODBURN PRINTING CO. TERRE HAUTE, IND.

NAMES OF OWNERS	Number of Plat	DESCRIPTION	Section	Township	Range	Acres	Hundredths	Value of Lands	Value of Improvements	Value of Lands and Improvements
D. L. Richard		Pt. N. W. $\frac{1}{4}$	6	18	4	27	85	1,400		1,400
Thornberry		Pt. N. W. $\frac{1}{4}$	6	18	4	2	14	160	150	310
Callahan		Pt. N. W. $\frac{1}{4}$	6	18	4	11		610		610
Amos Hays		Pt. N. W. $\frac{1}{4}$	6	18	4	32	50	920	200	2,120
W. A. Banta		Pt. N. W. $\frac{1}{4}$	6	18	4	8		400		400
L. M. & L. R. Crawford		Pt. S. W. $\frac{1}{4}$ & S. E. $\frac{1}{4}$	6	18	4	191	69	20,000	500	20,500
Shepard		Pt. N. W. $\frac{1}{4}$	6	18	4	1	48	100	100	200
Emily Kennedy		Pt. S. E. $\frac{1}{4}$	6	18	4	1	5	100		100
Dumont Kennedy		Pt. S. E. $\frac{1}{4}$	6	18	4	10	32	1050		1050
Cragwall		Pt. S. E. $\frac{1}{4}$	6	18	4	9		1050	600	1650
Henry Alfrey		Pt. S. E. $\frac{1}{4}$	6	18	4	58	12	7850	250	8,100
Virginia Dufour		Pt. N. W. $\frac{1}{4}$	6	18	4		50	150	100	250
Cox		Pt. N. W. $\frac{1}{4}$	6	18	4	4	6	100	125	225
Flybarger		Pt. N. W. $\frac{1}{4}$	6	18	4	8	3	100	100	200

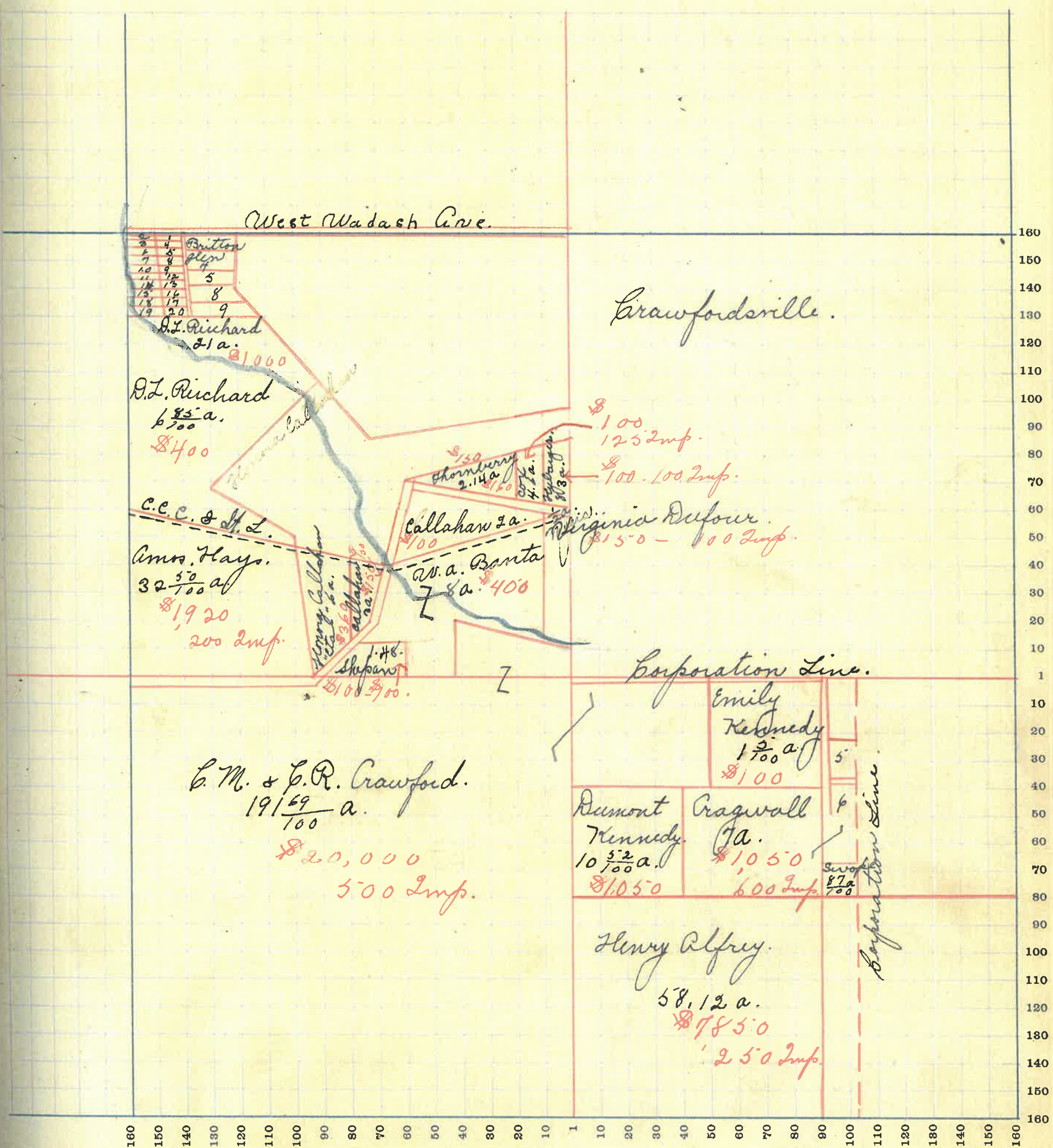
SECTION No. 6

Congressional Township No. 18, R 4

SCALE—Forty rods to an inch, or ten rods to a space, Congress Land, which is one mile square for a section.
 Number of acres in this Section, according to the United States Survey

Value of
Lands and
Improvements

1400
310
110
120
400
0,500
200
100
1050
1650
1100
250
225
200



MONTGOMERY COUNTY, INDIANA, 1919

Assessor's Plat Book for Union

Township, No. 18

T. R. WOODBURN PRINTING CO. TERRE HAUTE, IND.

NAMES OF OWNERS	Number of Plat	DESCRIPTION	Section	Township	Range	Acres	Hundredths	Value of Lands	Value of Improvements	Value of Lands and Improvements
William F. Alfrey.		Pt. N. E. $\frac{1}{4}$ & N. W. $\frac{1}{4}$	7	184	205	27,675	3250	30,925		
H. Zoldman.		Pt. N. E. $\frac{1}{4}$	7	184	3	900		900		
Arthur Schultzy.		Pt. N. E. $\frac{1}{4}$	7	184	8	800	190	990		
Isaac N. & Omer Lairup.		Pt. N. E. $\frac{1}{4}$	7	184	2	300	300	600		
H. K. Barnhart.		Pt. N. E. $\frac{1}{4}$	7	184	94	12,220	1,000	13,220		
Isaac Robertson.		Pt. S. W. $\frac{1}{4}$	7	184	123	17,000	1,000	18,000		
L. M. Coons.		Pt. S. W. $\frac{1}{4}$ & Pt. S. E. $\frac{1}{4}$	7	184	60	8,000	500	8,500		
Geo. W. Terrilleger		Pt. S. E. $\frac{1}{4}$	7	184	40	5,400	750	6,150		
Fred M. Smith		Pt. S. E. $\frac{1}{4}$	7	184	65	8,125		8,125		
Jos. Smith		Pt. S. E. $\frac{1}{4}$ & Pt. S. W. $\frac{1}{4}$	7	184	20	2,500		2,500		

SECTION No. 7

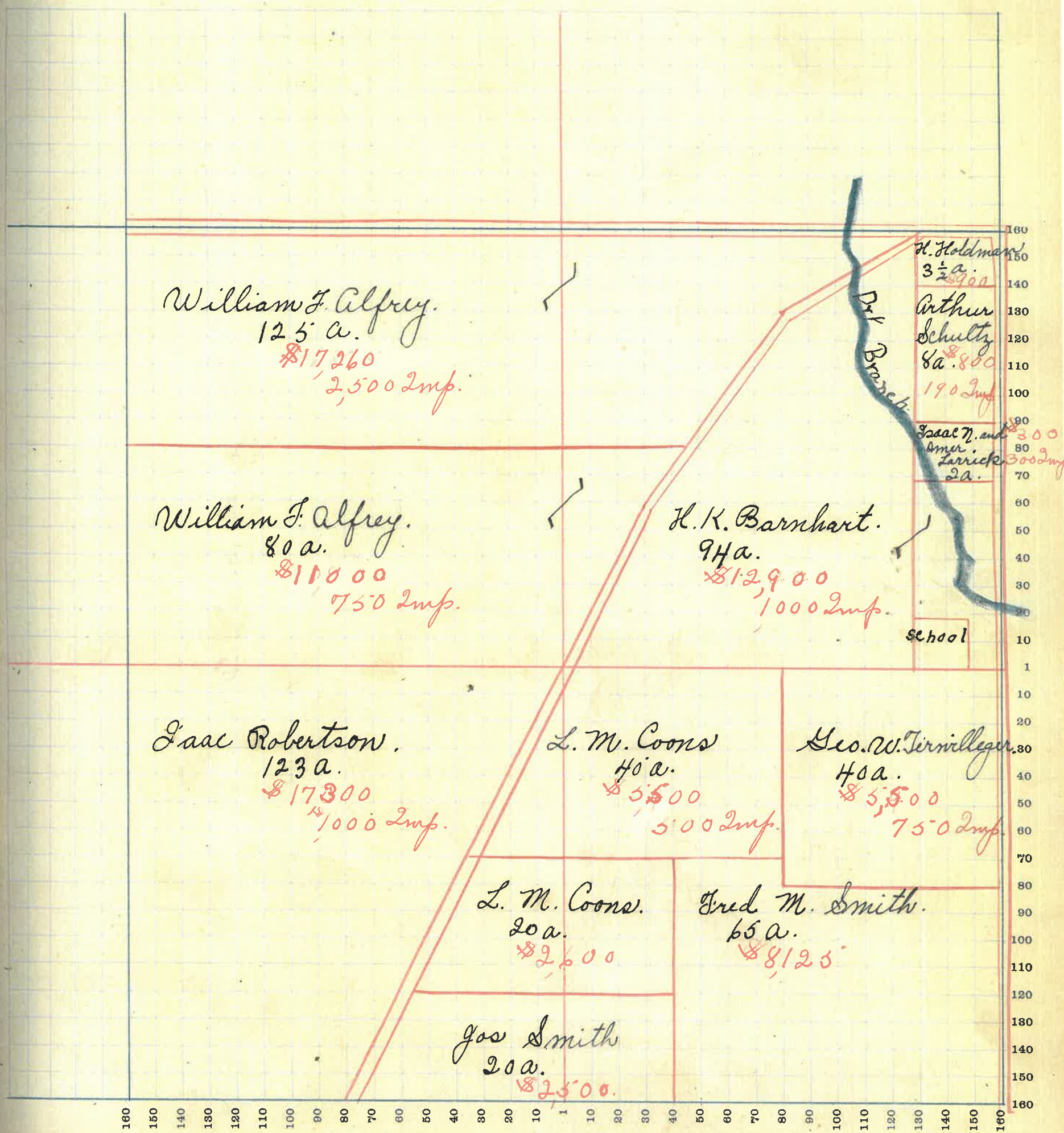
Congressional Township No. 18, R 4

X

SCALE—Forty rods to an inch, or ten rods to a space, Congress Land, which is one mile square for a section.
Number of acres in this Section, according to the United States Survey

Value of
Lands and
Improve-
ments

10,925
900
990
600
3,220
8,000
8,500
6,150
1,125
2,500



MONTGOMERY COUNTY, INDIANA, 1919

Assessor's Plat Book for Union

Township, No. 18

T. R. WOODBURN PRINTING CO. TERRE HAUTE, IND.

NAMES OF OWNERS	Number of Plat	DESCRIPTION	Section	Township	Range	Acres	Hundredths	Value of Lands	Value of Improve-ments	Value of Lands and Improve-ments
E. C. George		Pt. N. W. $\frac{1}{4}$	8	18	4	10		2,000	1800	3,800
O. W. Mason & H. K. Lee		Pt. N. W. $\frac{1}{4}$	8	18	4	147		19,500	1500	21,000
Horace Derby		Pt. N. E. $\frac{1}{4}$	8	18	4	10				
Jno. E. Mills		Pt. N. E. $\frac{1}{4}$	8	18	4	40		5,200	500	5,700
Edward Maguire		Pt. N. E. $\frac{1}{4}$	8	18	4	70		9,135	200	9,335
A. Larrick		Pt. S. W. $\frac{1}{4}$	8	18	4	80		10,800	700	11,500
J. Larrick		Pt. S. W. $\frac{1}{4}$	8	18	4	80		10,000		10,000
S. W. & N. L. Bowers		Pt. S. E. $\frac{1}{4}$	8	18	4	2		250	200	450
L. W. Bowers		Pt. S. E. $\frac{1}{4}$	8	18	4	78		10,000	400	10,400
Boyd Clouser		Pt. S. E. $\frac{1}{4}$	8	18	4	80		9,700	350	10,050
Cunningham		Pt. N. E. $\frac{1}{4}$	8	18	4					
J. H. Noble		Pt. N. E. $\frac{1}{4}$	8	18	4					

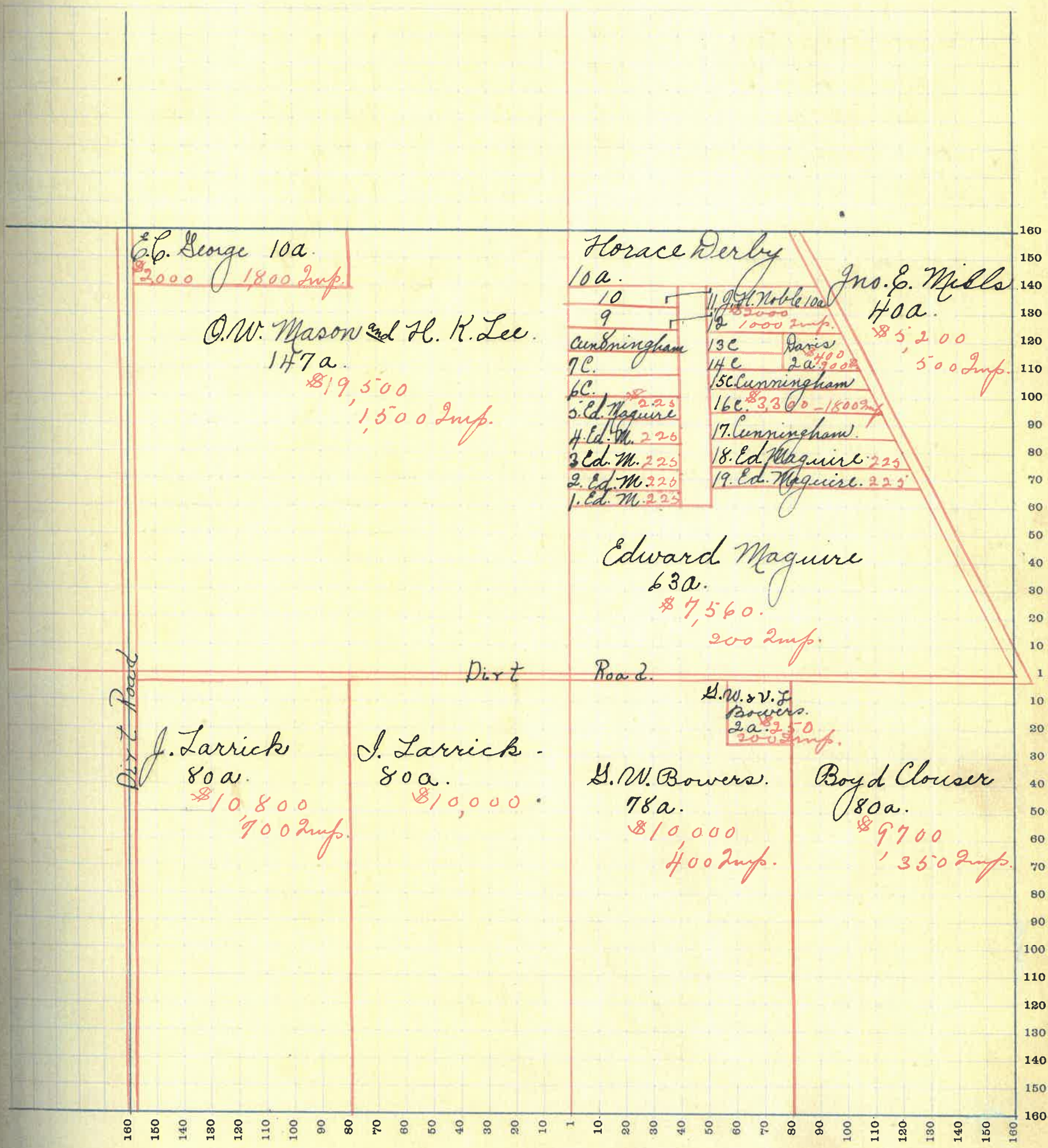
SECTION No. 8

Congressional Township No. 18, R 4

SCALE—Forty rods to an inch, or ten rods to a space, Congress Land, which is one mile square for a section.
Number of acres in this Section, according to the United States Survey

Value of
Lands and
Improvements

3,800
21,000
5,700
9,333
15,000
0,000
450
0,400
0050



MONTGOMERY COUNTY, INDIANA, 1919

Assessor's Plat Book for *Union*

Township, No. *18*

T. R. WOODBURN PRINTING CO. TERRE HAUTE, IND.

NAMES OF OWNERS	Number of Plat	DESCRIPTION	Section	Township	Range	Acres	Hundredths	Value of Lands	Value of Improvements	Value of Lands and Improvements
<i>John Mills</i>		<i>Pt. n. w. $\frac{1}{4}$</i>	<i>9</i>	<i>18</i>	<i>4</i>	<i>40</i>		<i>5400</i>		<i>5400</i>
<i>Lillie Mills</i>		<i>Pt. n. w. $\frac{1}{4}$</i>	<i>9</i>	<i>18</i>	<i>4</i>	<i>40</i>		<i>5400</i>		<i>5400</i>
<i>Wm. N. & Martha Davis</i>		<i>Pt. n. w. $\frac{1}{4}$</i>	<i>9</i>	<i>18</i>	<i>4</i>	<i>80</i>		<i>10,800</i>	<i>850</i>	<i>11,650</i>
<i>Frank Smith</i>		<i>Pt. n. e. $\frac{1}{4}$</i>	<i>9</i>	<i>18</i>	<i>4</i>	<i>20</i>		<i>2700</i>		<i>2700</i>
<i>Jesse Clodfelter</i>		<i>Pt. n. e. $\frac{1}{4}$</i>	<i>9</i>	<i>18</i>	<i>4</i>	<i>51</i>		<i>7,965</i>	<i>560</i>	<i>8,525</i>
<i>Nancy H. Smith</i>		<i>Pt. n. e. $\frac{1}{4}$</i>	<i>9</i>	<i>18</i>	<i>4</i>	<i>79</i>		<i>10,665</i>	<i>700</i>	<i>11,365</i>
<i>Chas. Morrow</i>		<i>Pt. s. w. $\frac{1}{4}$</i>	<i>9</i>	<i>18</i>	<i>4</i>	<i>97</i>		<i>13,000</i>	<i>650</i>	<i>13,650</i>
<i>John Massing</i>		<i>Pt. s. w. $\frac{1}{4}$</i>	<i>9</i>	<i>18</i>	<i>4</i>	<i>35</i>		<i>4,500</i>	<i>400</i>	<i>4,900</i>
<i>John Alrey</i>		<i>Pt. s. w. $\frac{1}{4}$</i>	<i>9</i>	<i>18</i>	<i>4</i>	<i>15</i>		<i>2025</i>		<i>2025</i>
<i>C. L. Norman</i>		<i>Pt. s. w. $\frac{1}{4}$</i>	<i>9</i>	<i>18</i>	<i>4</i>	<i>12</i>		<i>1620</i>	<i>700</i>	<i>2320</i>
<i>Sarah E. Nicely</i>		<i>Pt. s. e. $\frac{1}{4}$</i>	<i>9</i>	<i>18</i>	<i>4</i>	<i>74</i>		<i>9600</i>	<i>500</i>	<i>10,100</i>
<i>A. M. Sverdrup</i>		<i>Pt. s. e. $\frac{1}{4}$</i>	<i>9</i>	<i>18</i>	<i>4</i>	<i>64</i>		<i>8320</i>	<i>325</i>	<i>8,645</i>
<i>W. S. White</i>		<i>Pt. s. e. $\frac{1}{4}$</i>	<i>9</i>	<i>18</i>	<i>4</i>	<i>16</i>		<i>2000</i>		<i>2000</i>

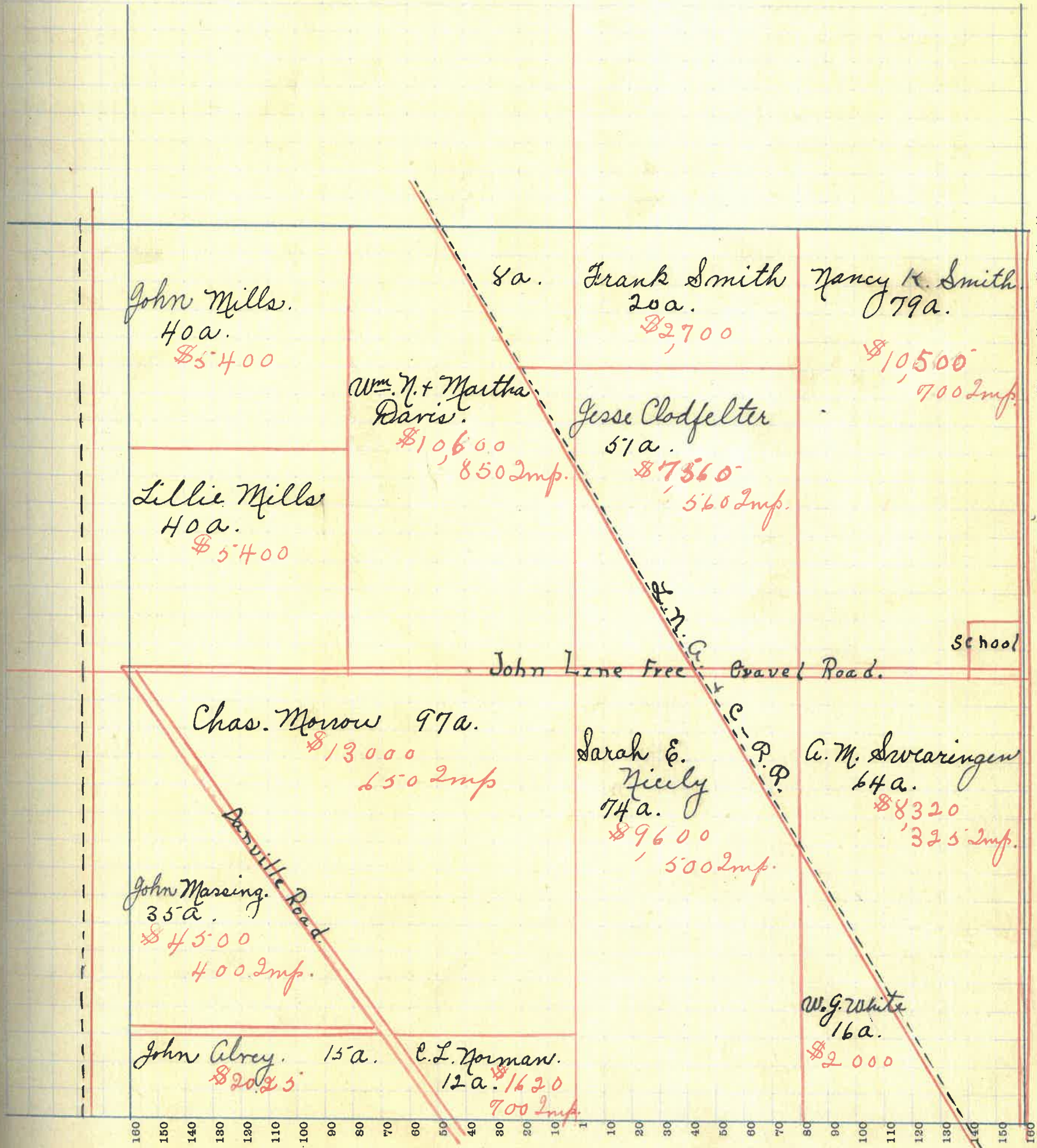
SECTION No. 9

Congressional Township No. 18, R 4

SCALE—Forty rods to an inch, or ten rods to a space, Congress Land, which is one mile square for a section.
Number of acres in this Section, according to the United States Survey

Value of
Lands and
Improve-
ments

400
400
1650
2700
525
1365
3650
4900
2025
320
2100
645
2000



MONTGOMERY COUNTY, INDIANA, 1919

Assessor's Plat Book for Union

Township, No. 18

T. R. WOODBURN PRINTING CO. TERRE HAUTE, IND.

NAMES OF OWNERS	Number of Plat	DESCRIPTION	Section	Township	Range	Acres	Hundredths	Value of Lands	Value of Improvements	Value of Lands and Improvements
Jesse D. Snoddy		Pt. N. W. $\frac{1}{4}$ & Pt. N. E. $\frac{1}{4}$	10	18	H	174.8		19980	750	20730
Alonzo & Sarah Young		Pt. N. W. $\frac{1}{4}$	10	18	H	10		800		800
Edward W. & Frank L. Black		Pt. N. E. $\frac{1}{4}$	10	18	H	107		10165	500	10665
Jas. Thompson		Pt. N. E. $\frac{1}{4}$	10	18	H	27		2025	100	2125
Joseph Beckel		Pt. N. E. $\frac{1}{4}$	10	18	H	16.90		1920	550	2470
Jes. Elliott		Pt. N. E. $\frac{1}{4}$	10	18	H	H		400	100	500
Wm. Jurgens Meyer		Pt. S. W. $\frac{1}{4}$	10	18	H	80		10400	450	10850
O. M. Nelson		Pt. S. W. $\frac{1}{4}$	10	18	H	80		10800	600	11400
John V. Haley		S. E. $\frac{1}{4}$	10	18	H	160		21600	800	22400

SECTION No. 10

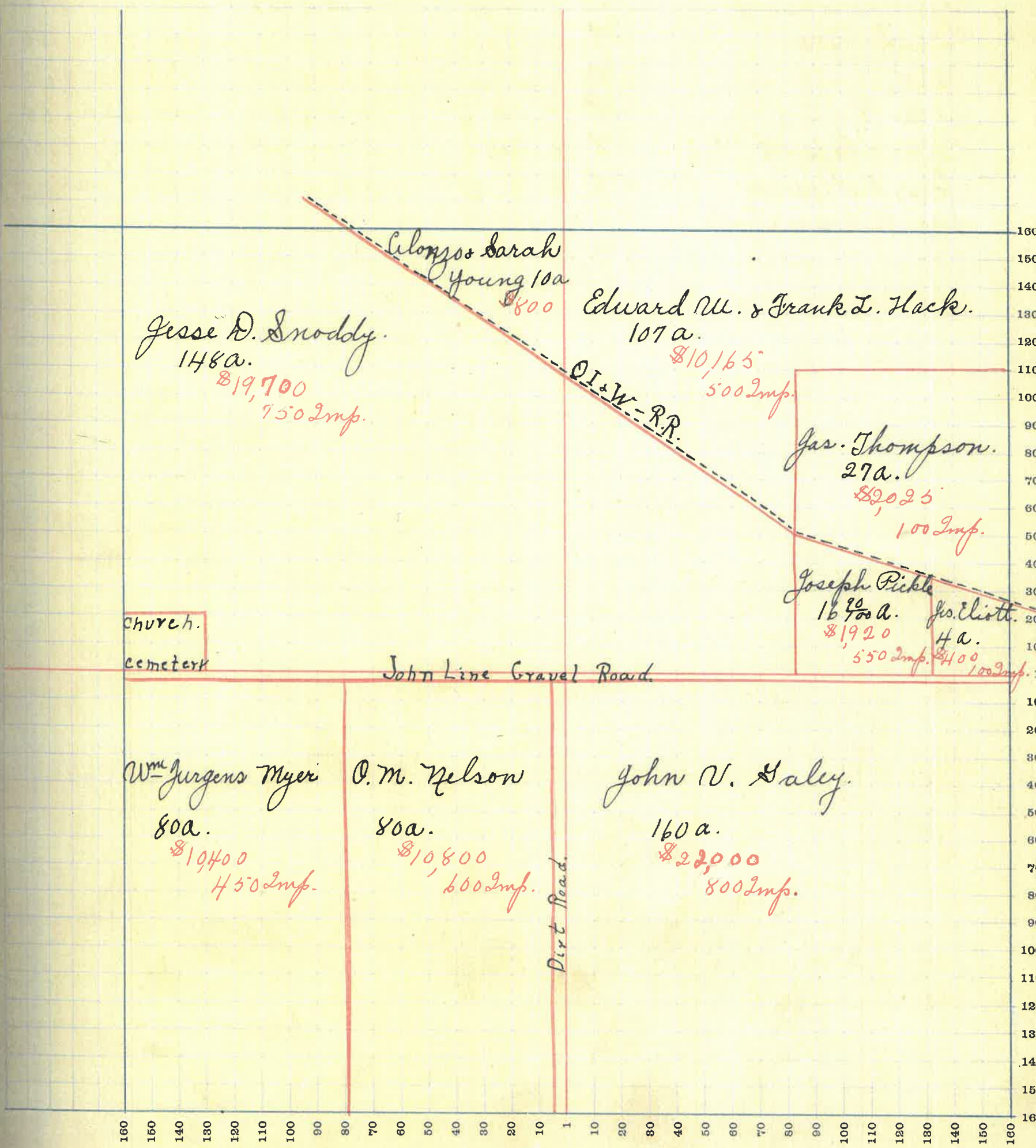
Congressional Township No. 18, R 4

X

Value of Lands and Improvements

SCALE—Forty rods to an inch, or ten rods to a space, Congress Land, which is one mile square for a section. Number of acres in this Section, according to the United States Survey

20,730
800
0,665
1,25
1,470
500
0,850
1,400
12,400



MONTGOMERY COUNTY, INDIANA, 1919

Assessor's Plat Book for *Union*

Township, No. *18*

Y. R. WOODBURN PRINTING CO. TERRE HAUTE, IND.

NAMES OF OWNERS	Number of Plat	DESCRIPTION	Section	Township	Range	Acres	Hundredths	Value of Lands	Value of Improvements	Value of Lands and Improvements
<i>Edward W. & Frank L. Hack</i>		<i>Pt. N. W. $\frac{1}{4}$</i>	<i>11</i>	<i>18</i>	<i>4</i>	<i>21</i>		<i>1260</i>		<i>1260</i>
<i>John Pennock</i>		<i>Pt. N. W. $\frac{1}{4}$</i>	<i>11</i>	<i>18</i>	<i>4</i>	<i>21</i>		<i>1680</i>		<i>1680</i>
<i>Jas. Thompson</i>		<i>Pt. N. W. $\frac{1}{4}$</i>	<i>11</i>	<i>18</i>	<i>4</i>	<i>53</i>		<i>34,450</i>	<i>300</i>	<i>3,745</i>
<i>W. F. Harlan and wife</i>		<i>Pt. N. W. $\frac{1}{4}$</i>	<i>11</i>	<i>18</i>	<i>4</i>	<i>137</i>		<i>9590</i>	<i>325</i>	<i>9915</i>
<i>O. M. Sellars</i>		<i>Pt. N. E. $\frac{1}{4}$</i>	<i>11</i>	<i>18</i>	<i>4</i>	<i>H</i>		<i>200</i>		<i>200</i>
<i>W. B. Dice</i>		<i>Pt. N. E. $\frac{1}{4}$</i>	<i>11</i>	<i>18</i>	<i>4</i>	<i>135</i>		<i>8975</i>	<i>700</i>	<i>9475</i>
<i>J. W. Hart</i>		<i>Pt. N. W. $\frac{1}{4}$</i>	<i>11</i>	<i>18</i>	<i>4</i>	<i>H</i>		<i>200</i>	<i>450</i>	<i>650</i>
<i>John Stafford "Hrs"</i>		<i>Pt. S. W. $\frac{1}{4}$</i>	<i>11</i>	<i>18</i>	<i>4</i>	<i>79</i>		<i>7500</i>	<i>150</i>	<i>7650</i>
<i>Chas. Gilliland</i>		<i>Pt. S. E. $\frac{1}{4}$</i>	<i>11</i>	<i>18</i>	<i>4</i>	<i>40</i>		<i>4000</i>		<i>4000</i>
<i>Jno. G. Roumeliotis</i>		<i>Pt. S. E. $\frac{1}{4}$</i>	<i>11</i>	<i>18</i>	<i>4</i>	<i>81</i>		<i>8200</i>		<i>8200</i>
<i>Chas. Morrow</i>		<i>Pt. S. E. $\frac{1}{4}$</i>	<i>11</i>	<i>18</i>	<i>4</i>	<i>35</i>	<i>433</i>	<i>4305</i>		<i>4,305</i>

SECTION No. 11

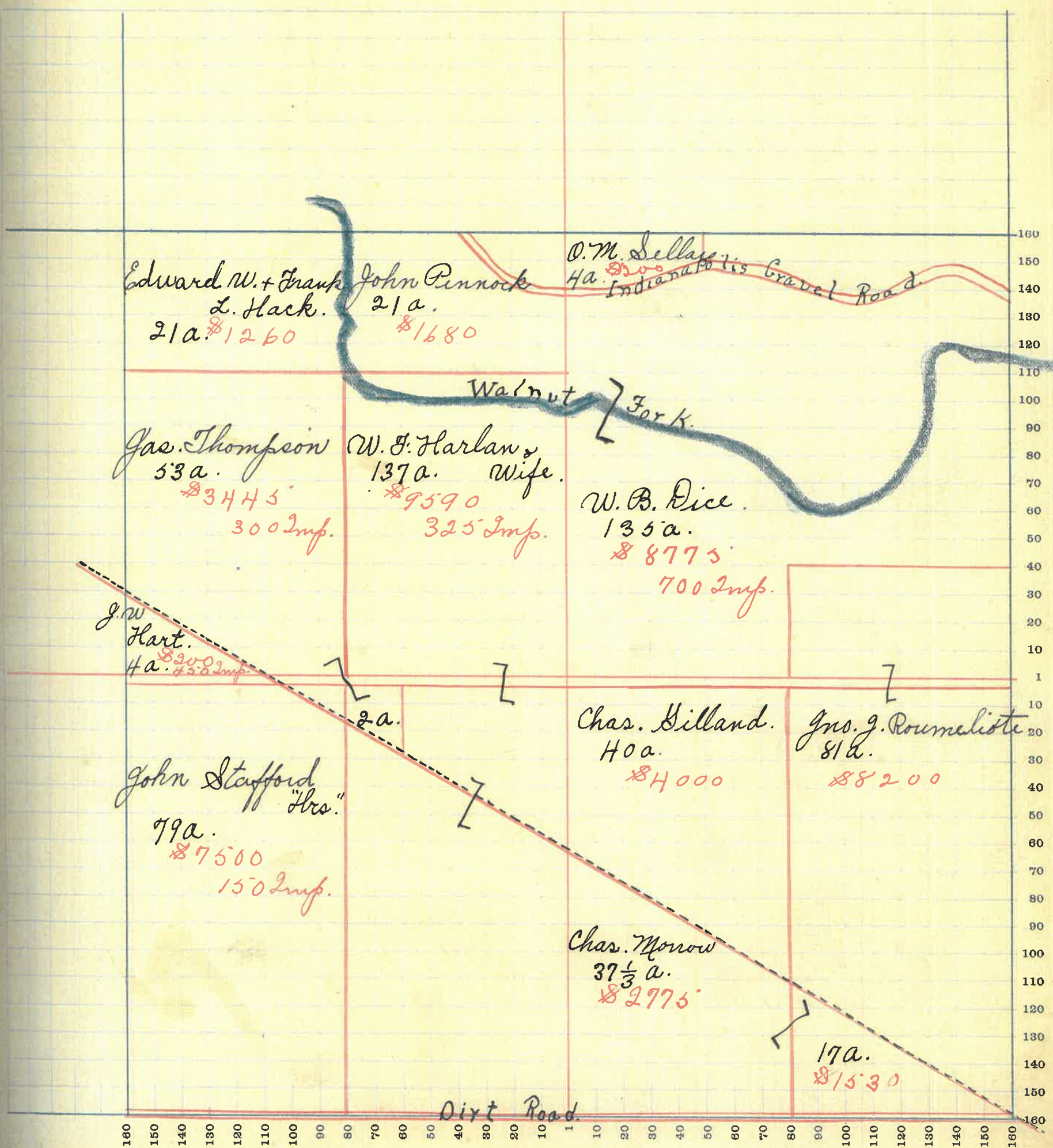
Congressional Township No. 18, R 4

Y

SCALE—Forty rods to an inch, or ten rods to a space, Congress Land, which is one mile square for a section.
Number of acres in this Section, according to the United States Survey

Value of
Lands and
Improvements

260
1680
3,745
9915
200
7475
650
7650
4000
7200
1,305



MONTGOMERY COUNTY, INDIANA, 1919

Assessor's Plat Book for *Union*

Township, No. *18*

T. R. WOODBURN PRINTING CO. TERRE HAUTE, IND.

NAMES OF OWNERS	Number of Plat	DESCRIPTION	Section	Township	Range	Acres	Hundredths	Value of Lands	Value of Improvements	Value of Lands and Improvements
<i>Gemima Swain</i>		<i>Pt. N. W. $\frac{1}{4}$</i>	<i>12</i>	<i>18</i>	<i>4</i>	<i>118</i>		<i>7300</i>	<i>300</i>	<i>7600</i>
<i>Susan H. Bryant</i>		<i>Pt. N. W. $\frac{1}{4}$</i>	<i>12</i>	<i>18</i>	<i>4</i>	<i>40</i>		<i>2600</i>		<i>2600</i>
<i>Gemima Swain</i>		<i>Pt. N. E. $\frac{1}{4}$</i>	<i>12</i>	<i>18</i>	<i>4</i>	<i>52</i>		<i>3380</i>		<i>3380</i>
<i>Mark Dice</i>		<i>Pt. N. E. $\frac{1}{4}$</i>	<i>12</i>	<i>18</i>	<i>4</i>	<i>68</i>		<i>5100</i>		<i>5100</i>
<i>Robert Taylor</i>		<i>Pt. N. E. $\frac{1}{4}$</i>	<i>12</i>	<i>18</i>	<i>4</i>	<i>28</i>		<i>7400</i>	<i>250</i>	<i>7650</i>
<i>Henry Chadwick</i>		<i>Pt. S. W. $\frac{1}{4}$</i>	<i>12</i>	<i>18</i>	<i>4</i>	<i>78</i>		<i>5850</i>	<i>150</i>	<i>6000</i>
<i>J. F. Dice</i>		<i>Pt. S. W. $\frac{1}{4}$</i>	<i>12</i>	<i>18</i>	<i>4</i>		<i>30</i>	<i>25</i>		<i>25</i>
<i>Maggie Chadwick</i>		<i>Pt. S. W. $\frac{1}{4}$</i>	<i>12</i>	<i>18</i>	<i>4</i>	<i>80</i>		<i>4960</i>	<i>550</i>	<i>5510</i>
<i>Sherman Hall</i>		<i>Pt. S. E. $\frac{1}{4}$</i>	<i>12</i>	<i>18</i>	<i>4</i>	<i>43</i>		<i>3000</i>	<i>350</i>	<i>3350</i>
<i>O. W. Stafford</i>		<i>Pt. S. E. $\frac{1}{4}$</i>	<i>12</i>	<i>18</i>	<i>4</i>	<i>119</i>		<i>7735</i>	<i>900</i>	<i>8635</i>
<i>Parks Farm Co.</i>		<i>Pt. S. E. $\frac{1}{4}$</i>	<i>12</i>	<i>18</i>	<i>4</i>	<i>10</i>		<i>650</i>		<i>650</i>

SECTION No. 12

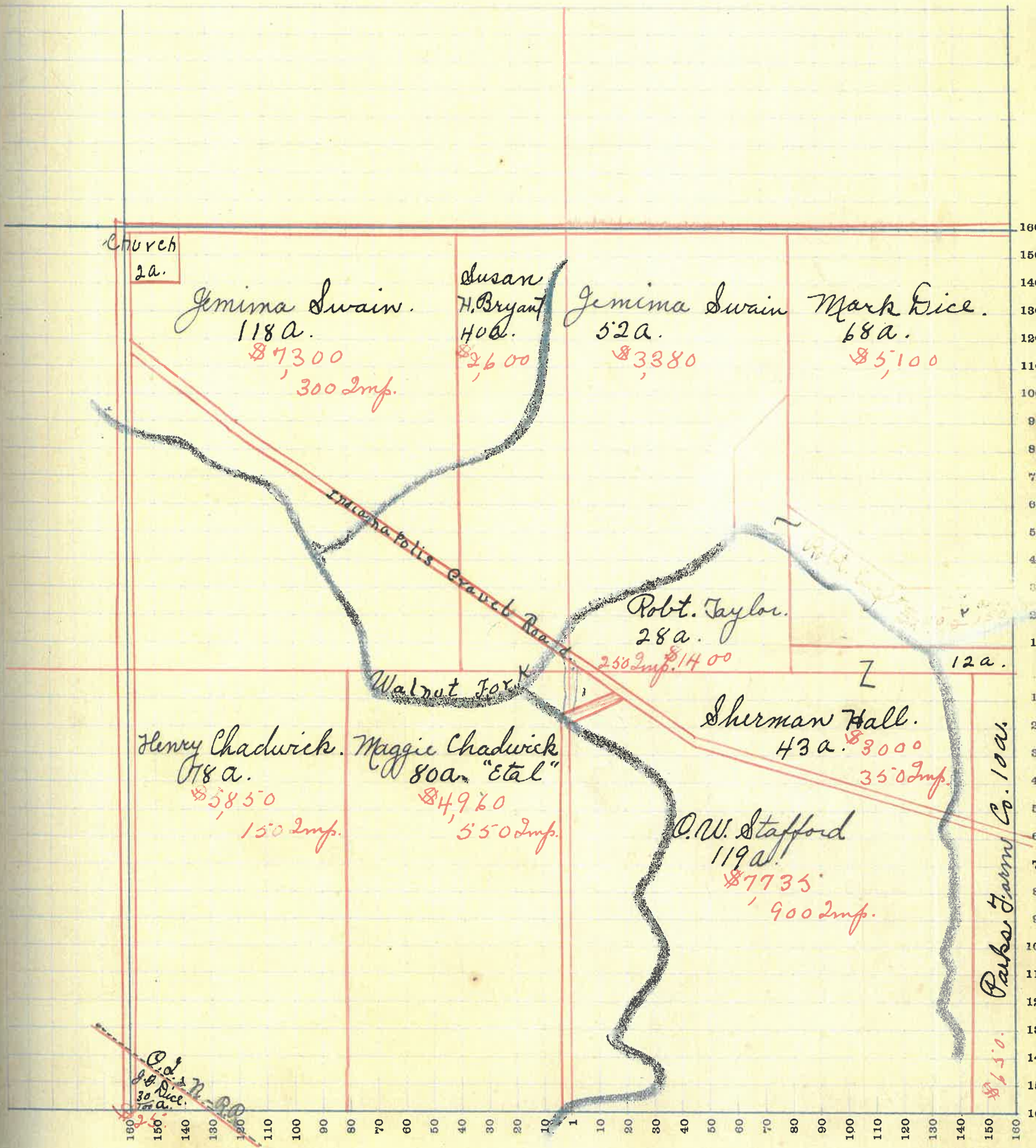
Congressional Township No. 18, R 4

X

SCALE—Forty rods to an inch, or ten rods to a space, Congress Land, which is one mile square for a section.
Number of acres in this Section, according to the United States Survey

Value of Lands and Improvements

600
600
380
100
650
000
25
310
3350
635
650



MONTGOMERY COUNTY, INDIANA, 1919

Assessor's Plat Book for *Union*

Township, No. *18*

T. R. WOODBURN PRINTING CO. TERRE HAUTE, IND.

NAMES OF OWNERS	Number of Plat	DESCRIPTION	Section	Township	Range	Acres	Hundredths	Value of Lands	Value of Improvements	Value of Lands and Improvements
<i>Ella Dahlgren.</i>		<i>Pt. N.W. $\frac{1}{4}$</i>	<i>13</i>	<i>18</i>	<i>4</i>	<i>94</i>		<i>7,990</i>	<i>600</i>	<i>8,590</i>
<i>Ed. McClure.</i>		<i>Pt. N.W. $\frac{1}{4}$</i>	<i>13</i>	<i>18</i>	<i>4</i>	<i>26</i>	<i>16</i>	<i>1,690</i>	<i>300</i>	<i>1,990</i>
<i>John W. Ward.</i>		<i>Pt. N.W. $\frac{1}{4}$</i>	<i>13</i>	<i>18</i>	<i>4</i>	<i>40</i>		<i>3,000</i>		<i>3,000</i>
<i>Wm. & O. A. Stafford.</i>		<i>Pt. N.E. $\frac{1}{4}$</i>	<i>13</i>	<i>18</i>	<i>4</i>	<i>10</i>		<i>800</i>		<i>800</i>
<i>J. L. Williams</i>		<i>Pt. N.E. $\frac{1}{4}$</i>	<i>13</i>	<i>18</i>	<i>4</i>	<i>20</i>		<i>1,600</i>	<i>350</i>	<i>1,950</i>
<i>Park Farm Co.</i>		<i>Pt. N.E. $\frac{1}{4}$</i>	<i>13</i>	<i>18</i>	<i>4</i>	<i>93</i>		<i>6,975</i>		<i>6,975</i>
<i>W. L. Harris</i>		<i>Pt. S.W. $\frac{1}{4}$</i>	<i>13</i>	<i>18</i>	<i>4</i>	<i>52</i>		<i>4,160</i>		<i>4,160</i>
<i>Gas. M. Daley</i>		<i>Pt. S.W. $\frac{1}{4}$</i>	<i>13</i>	<i>18</i>	<i>4</i>	<i>108</i>		<i>8,850</i>	<i>900</i>	<i>9,750</i>
<i>Lucy D. Springer</i>		<i>Pt. S.E. $\frac{1}{4}$ & Pt. N.E. $\frac{1}{4}$</i>	<i>13</i>	<i>18</i>	<i>4</i>	<i>197</i>		<i>16,745</i>	<i>1200</i>	<i>17,945</i>

SECTION No. 13

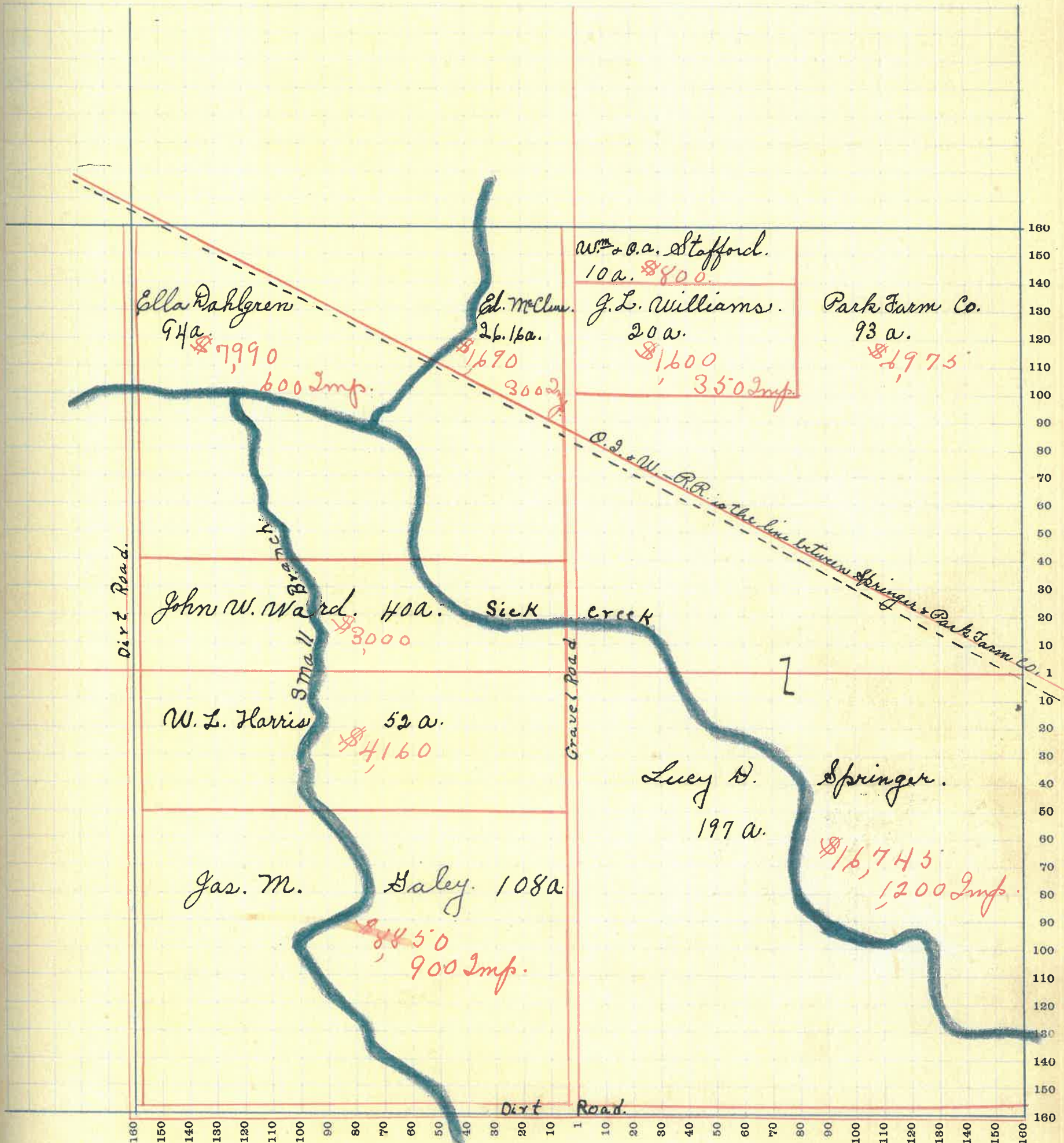
Congressional Township No. 18, R 4

X

SCALE—Forty rods to an inch, or ten rods to a space, Congress Land, which is one mile square for a section.
Number of acres in this Section, according to the United States Survey.....

Value of
Lands and
Improvements

2,590
1,990
2,000
800
950
975
1,160
750
945



MONTGOMERY COUNTY, INDIANA, 1919

Assessor's Plat Book for Union

Township, No. 18

T. R. WOODBURN PRINTING CO. TERRE HAUTE, IND.

NAMES OF OWNERS	Number of Plat	DESCRIPTION	Section	Township	Range	Acres	Hundredths	Value of Lands	Value of Improvements	Value of Lands and Improvements
Geo. W. Turnillierger		Pt. N. W. $\frac{1}{4}$	14	18	4	80		10,000		10,000
Henry Chadwick		Pt. N. W. $\frac{1}{4}$	14	18	4	40		4,800		4,800
Ruth Sellars		Pt. N. W. $\frac{1}{4}$ + Pt. N. E. $\frac{1}{4}$	14	18	4	53		4,770		4,770
Chas. Morrow		Pt. N. E. $\frac{1}{4}$	14	18	4	120		412,000	700	412,700
J. L. & S. A. Wanscoyoc		Pt. S. W. $\frac{1}{4}$	14	18	4	80		6,800	400	7,200
J. J. Evans		Pt. S. W. $\frac{1}{4}$	14	18	4	80		8,000	400	8,400
Mary Morrow		Pt. S. E. $\frac{1}{4}$ + Pt. N. E. $\frac{1}{4}$	14	18	4	100		9,300	200	9,500
Wm. S. Salye		Pt. S. E. $\frac{1}{4}$	14	18	4	86		8,170	500	8,670

SECTION No. 14

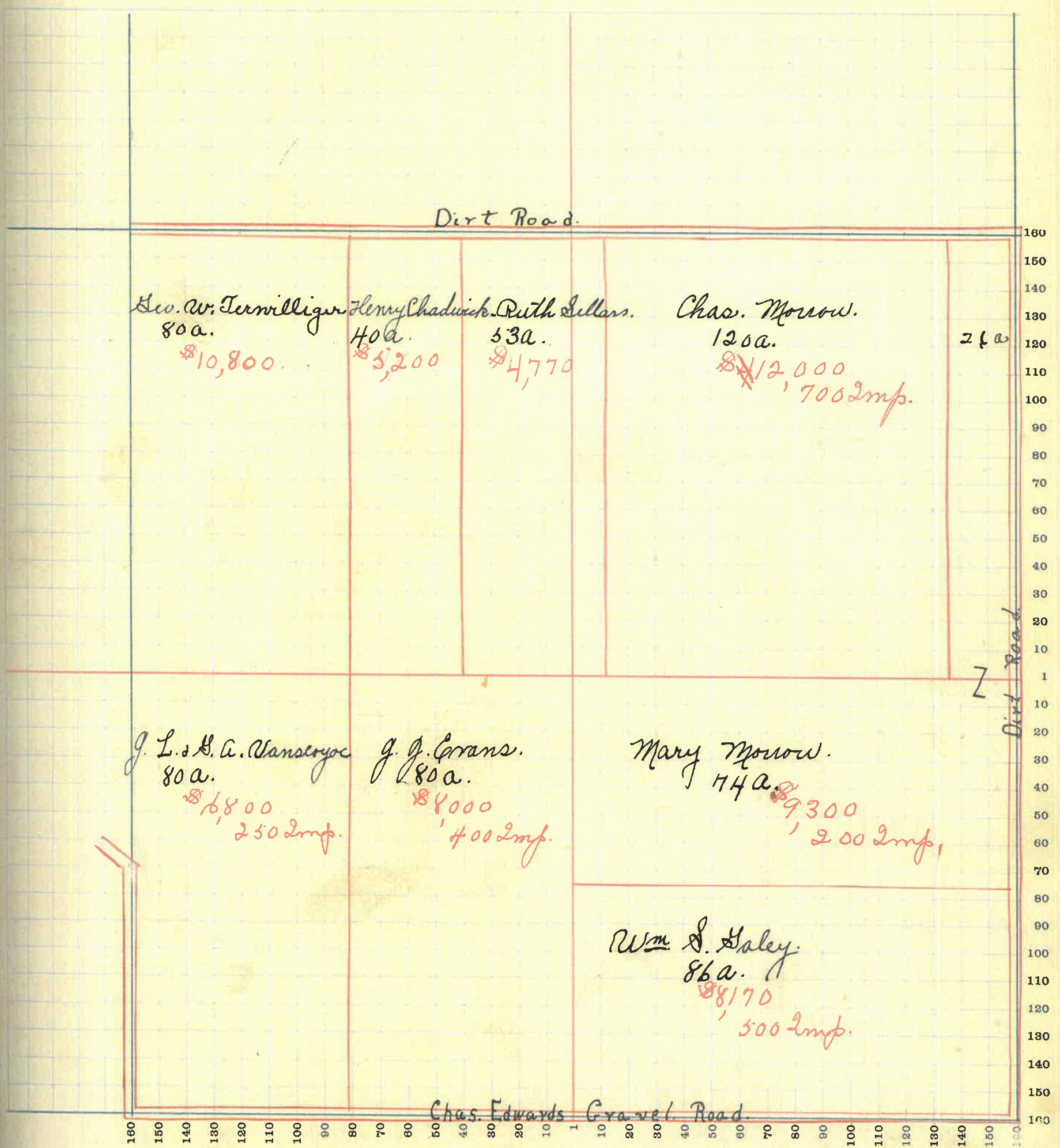
Congressional Township No. 18 S., R. 4 E.

V

SCALE—Forty rods to an inch, or ten rods to a space, Congress Land, which is one mile square for a section.
Number of acres in this Section, according to the United States Survey.....

Value of
Lands and
Improve-
ments

0,000
4,800
4,770
4,700
200
400
500
670



MONTGOMERY COUNTY, INDIANA, 1919

Assessor's Plat Book for Union

Township, No. 18

T. R. WOODBURN PRINTING CO. TERRE HAUTE, IND.

NAMES OF OWNERS	Number of Plat	DESCRIPTION	Section	Township	Range	Acres	Hundredths	Value of Lands	Value of Improvements	Value of Lands and Improvements
Chas. F. Bannon.		Pt. N. W. $\frac{1}{4}$	15	18	4	80		7,200	550	7,750
Flora Smith		Pt. N. W. $\frac{1}{4}$	15	18	4	80		9,600	550	10,150
Arch Martin		Pt. N. E. $\frac{1}{4}$	15	18	4	80		9,600		9,600
Geo. W. Fernilleger		Pt. N. E. $\frac{1}{4}$	15	18	4	80		9,600	600	10,200
Finley Crossin		Pt. S. W. $\frac{1}{4}$	15	18	4	58		5,300	450	5,750
Sarah Magill		Pt. S. W. $\frac{1}{4}$	15	18	4	29		2,465	150	2,615
Clarence Gardner		Pt. S. W. $\frac{1}{4}$	15	18	4	14		1,400		1,400
Wm. H. & Lillie M. Payton		Pt. S. W. $\frac{1}{4}$	15	18	4	30		2,760	300	3,060
Gas. Tobin		Pt. S. W. $\frac{1}{4}$	15	18	4	20		1,900	500	2,400
Goel Tobin		Pt. S. W. $\frac{1}{4}$	15	18	4	7	6	500	250	750
Frank Gray		Pt. S. E. $\frac{1}{4}$	15	18	4	80		7,600	300	7,900
J. J. & S. J. Chesterson		Pt. S. E. $\frac{1}{4}$	15	18	4	80		7,600	500	8,100

SECTION No. 15

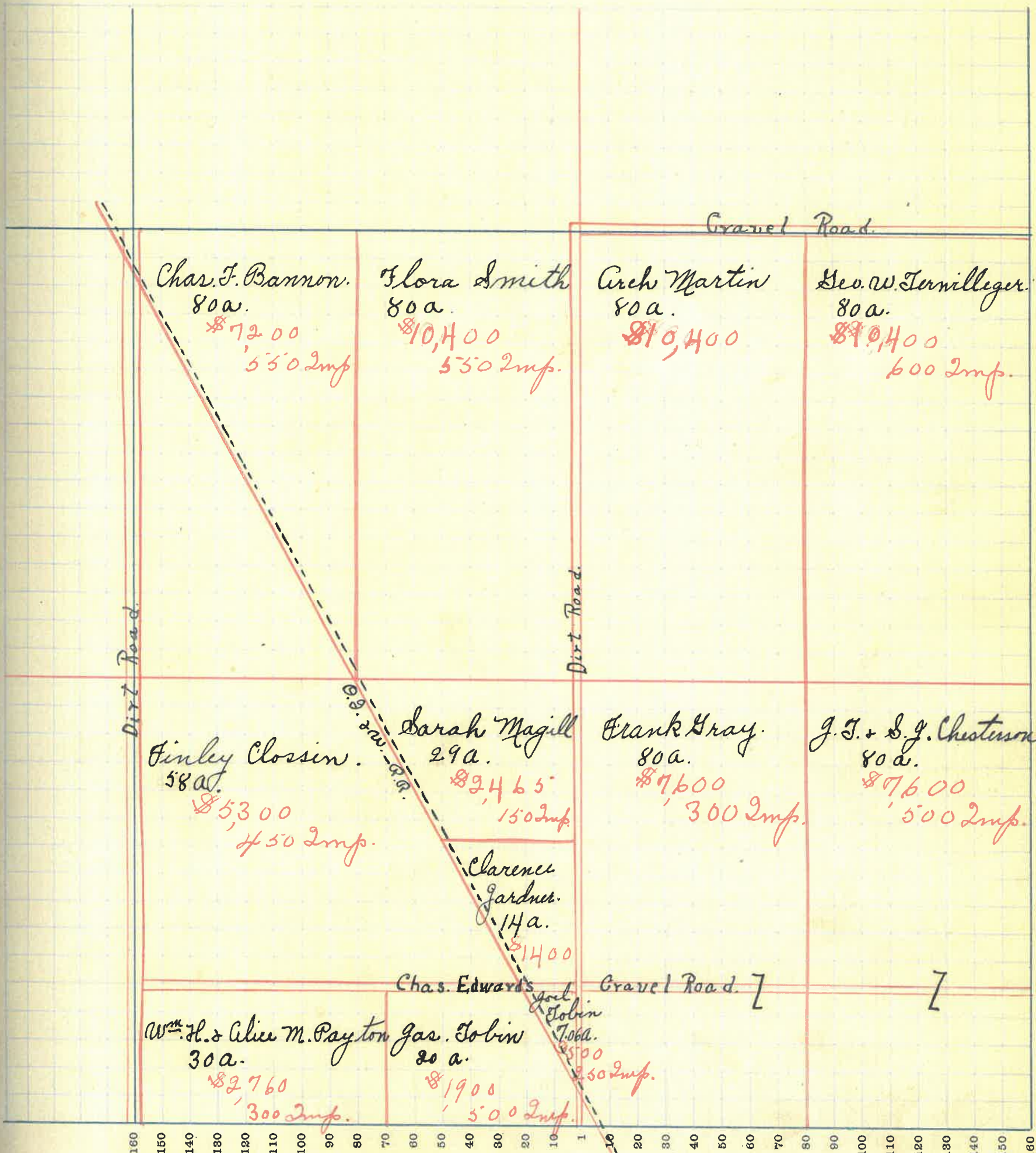
Congressional Township No. 18, R 4

X

SCALE—Forty rods to an inch, or ten rods to a space, Congress Land, which is one mile square for a section.
 Number of acres in this Section, according to the United States Survey.....

Value of
lands and
improvements

7,750
2,150
9,600
1,200
750
615
400
060
400
750
900
100



MONTGOMERY COUNTY, INDIANA, 1919

Assessor's Plat Book for Union

Township, No. 18

T. B. WOODBURN PRINTING CO. TERRE HAUTE, IND.

NAMES OF OWNERS	Number of Plat	DESCRIPTION	Section	Township	Range	Acres	Hundredths	Value of Lands	Value of Improvements	Value of Lands and Improvements
John Alvey.		Pt. N. W. $\frac{1}{4}$	16	18	4	80		10,160	700	10,860
E. L. Norman.		Pt. N. W. $\frac{1}{4}$	16	18	4	80		10,000		10,000
W. H. & L. F. White		Pt. N. E. $\frac{1}{4}$	16	18	4	129		15,480	900	16,380
A. H. untlr		Pt. N. E. $\frac{1}{4}$	16	18	4	3		200		200
Jess Cladfelter		Pt. N. E. $\frac{1}{4}$ + Pt. S. E. $\frac{1}{4}$	16	18	4	40		3600		3,600
Emma Carr		S. W. $\frac{1}{4}$ + Pt. S. E. $\frac{1}{4}$	16	18	4	208		24600	550	25,150
Leri Martin		Pt. S. E. $\frac{1}{4}$	16	18	4	16		1,600	200	1,800
B. C. Crossin		Pt. S. E. $\frac{1}{4}$	16	18	4	16		1,600	300	1,900
Anna Mullen		Pt. S. E. $\frac{1}{4}$	16	18	4	1		100	130	230
Mason		Pt. S. E. $\frac{1}{4}$	16	18	4	2		25200	50	25,250
Foster		Pt. S. E. $\frac{1}{4}$	16	18	4			50	50	100
Jas. F. & M. J. Byrd.		Pt. S. E. $\frac{1}{4}$	16	18	4	65		6500	325	6,825

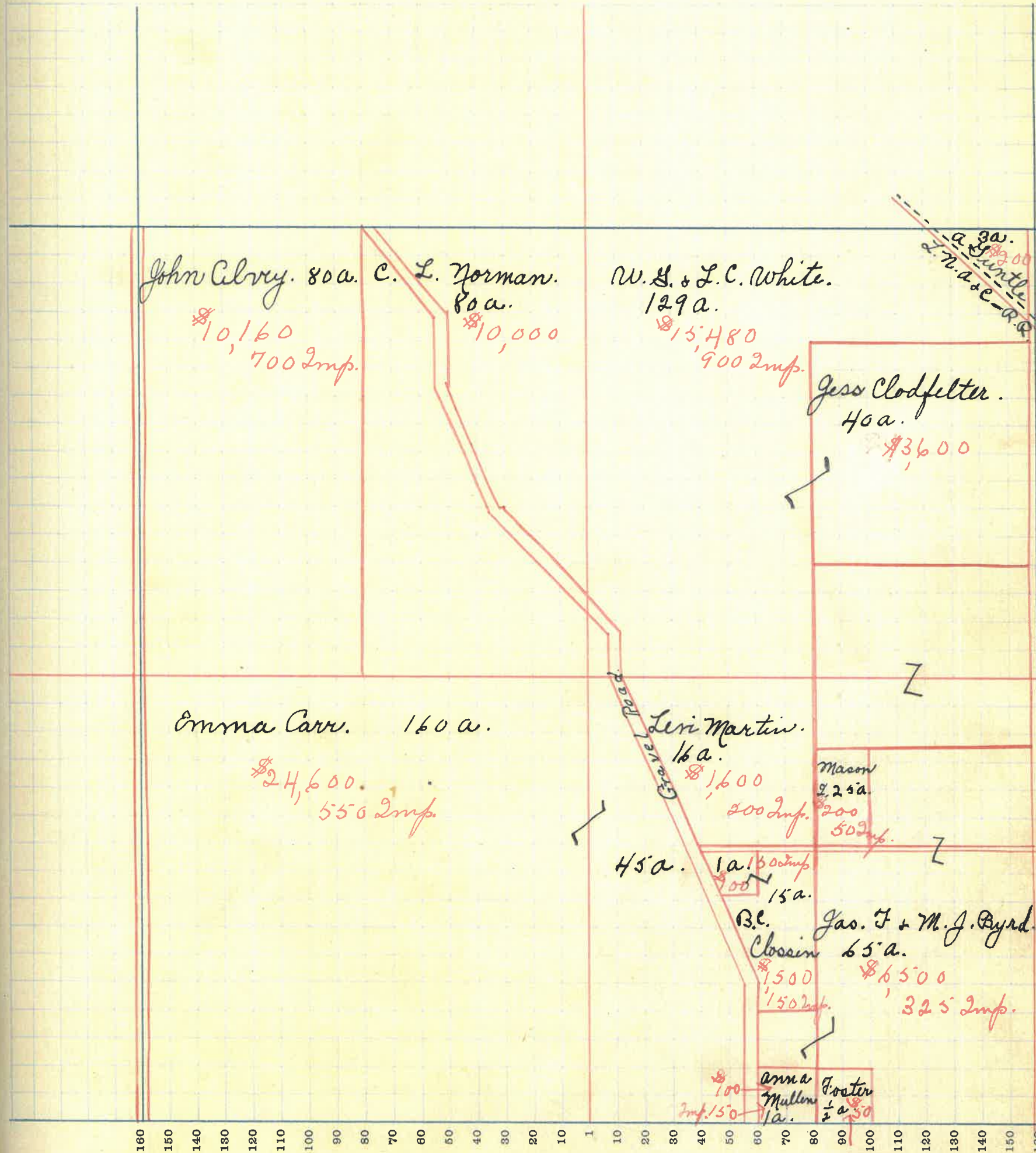
SECTION No. 16

Congressional Township No. 18, R. 4

SCALE—Forty rods to an inch, or ten rods to a space, Congress Land, which is one mile square for a section.
Number of acres in this Section, according to the United States Survey

Value of
lands and
improvements

160
150
140
130
120
110
100
90
80
70
60
50
40
30
20
10
1
10
20
30
40
50
60
70
80
90
100
110
120
130
140
150
160



MONTGOMERY COUNTY, INDIANA, 1919

Assessor's Plat Book for Union

Township, No. 18

F. R. WOODBURN PRINTING CO. TERRE HAUTE, IND.

NAMES OF OWNERS	Number of Plat	DESCRIPTION	Section	Township	Range	Acres	Hundredths	Value of Lands	Value of Improvements	Value of Lands and Improvements
Dora & C. a. Widener		Pt. N.W. $\frac{1}{4}$ + Pt. N.E. $\frac{1}{4}$	17	18	4	109		14,400	1800	16,200
Dora Widener		Pt. N.W. $\frac{1}{4}$ + Pt. N.E. $\frac{1}{4}$	17	18	4	131		17,950	400	18,350
Rollo Wilhoit		Pt. N.E. $\frac{1}{4}$	17	18	4	80		6,800		6,800
Amelia Wray		Pt. S.W. $\frac{1}{4}$	17	18	4	80		8,000	150	8,150
Frank S. Lear		Pt. S.W. $\frac{1}{4}$ + Pt. S.E. $\frac{1}{4}$	17	18	4	160		20,200	1200	21,400
Andrew Ninen		Pt. S.E. $\frac{1}{4}$	17	18	4	80		7,200	450	7,650

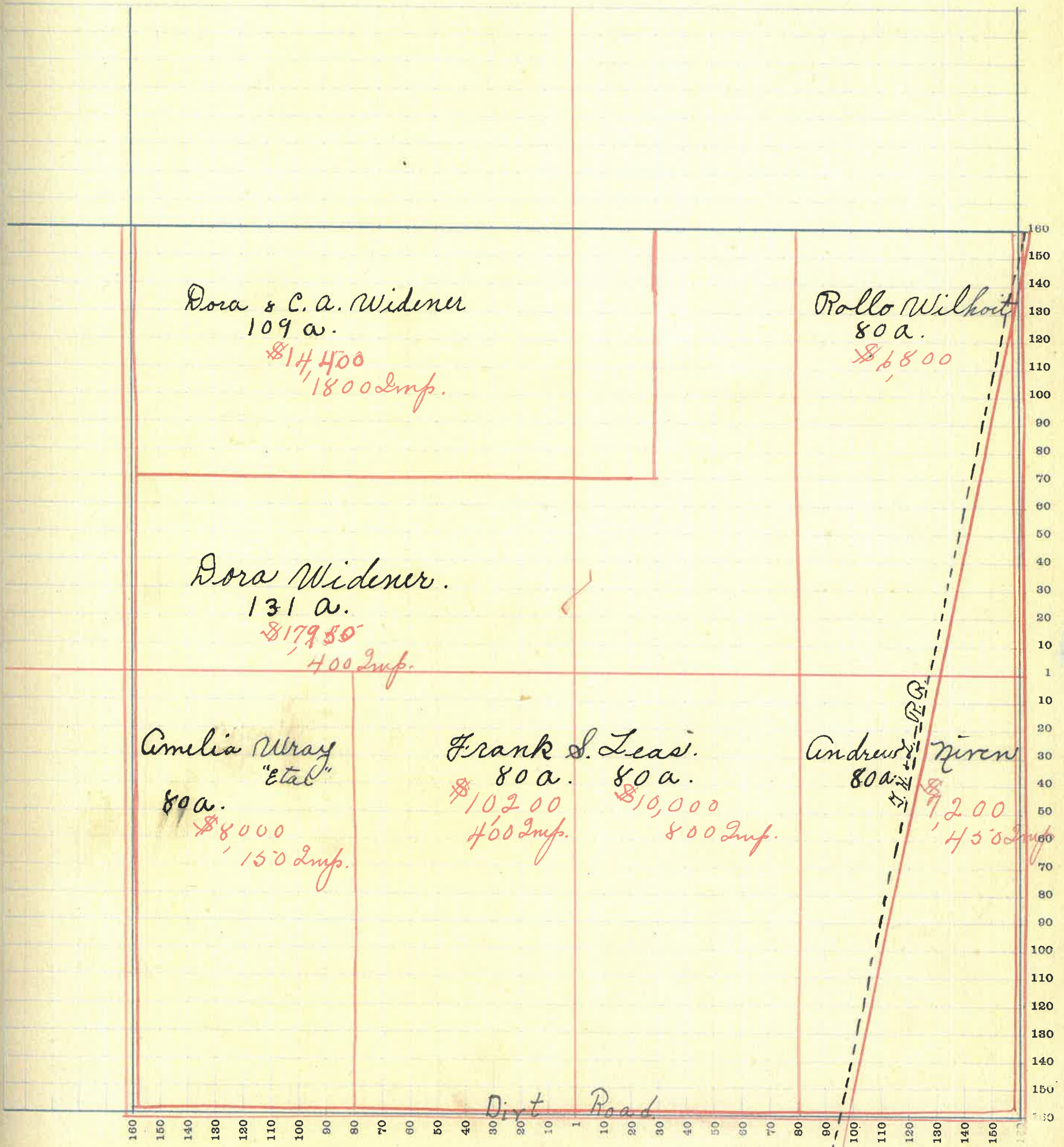
SECTION No. 17

Congressional Township No. 18, R 4

SCALE—Forty rods to an inch, or ten rods to a space, Congress Land, which is one mile square for a section.
Number of acres in this Section, according to the United States Survey

Value of
lands and
improvements

200
350
800
150
400
650



MONTGOMERY COUNTY, INDIANA, 1919

Assessor's Plat Book for Union

Township, No. 18

T. R. WOODBURN PRINTING CO. TERRE HAUTE, IND.

NAMES OF OWNERS	Number of Plat	DESCRIPTION	Section	Township	Range	Acres	Hundredths	Value of Lands	Value of Improvements	Value of Lands and Improvements
Robert St Clair		Pt. N. W. $\frac{1}{4}$	18	18	4	58		5,500	600	6,100
Dick Allen		Pt. N. W. $\frac{1}{4}$ + Pt. N. E. $\frac{1}{4}$	18	18	4	53		14,500	600	15,100
John W. Smith		Pt. N. E. $\frac{1}{4}$	18	18	4	100		11,500	700	12,200
S. B. Gohman		Pt. S. W. $\frac{1}{4}$	18	18	4	42		3,360	175	3,535
J. D. Smith		Pt. S. W. $\frac{1}{4}$	18	18	4	115		8,800	250	9,050
Wm. H. Smith		Pt. S. E. $\frac{1}{4}$	18	18	4	80		8,800	700	9,500
John W. Smith		Pt. S. E. $\frac{1}{4}$	18	18	4	80		8,800	600	9,400


SECTION No. 18

Congressional Township No. 18, R 4

SCALE—Forty rods to an inch, or ten rods to a space, Congress Land, which is one mile square for a section.
Number of acres in this Section, according to the United States Survey

Value of
lands and
improvements

100
100
200
335
030
500
750



MONTGOMERY COUNTY, INDIANA, 1919

Assessor's Plat Book for Union

Township, No. 18

T. R. WOODBURN PRINTING CO. TERRE HAUTE, IND.

NAMES OF OWNERS	Number of Plat	DESCRIPTION	Section	Township	Range	Acres	Hundredths	Value of Lands	Value of Improvements	Value of Lands and Improvements
L. J. Hostetter		Pt. N. W. $\frac{1}{4}$	19	18	4	51		2,500	300	2,800
W. C. Baldwin		Pt. N. W. $\frac{1}{4}$ + Pt. N. E. $\frac{1}{4}$	19	18	4	187		14,500	500	15,000
John W. Smith		Pt. N. E. $\frac{1}{4}$	19	18	4	37		3,125		3,125
E. J. Wilhite		Pt. N. E. $\frac{1}{4}$	19	18	4	14		1,150		1,150
W. A. Moon		Pt. S. W. $\frac{1}{4}$	19	18	4	86		8,600	200	8,800
Thomas S. Collison		Pt. S. W. $\frac{1}{4}$ + Pt. S. E. $\frac{1}{4}$	19	18	4	184		14,700	250	14,950
W. C. Lilliand		Pt. S. E. $\frac{1}{4}$	19	18	4	54		4,590	1,200	5,790

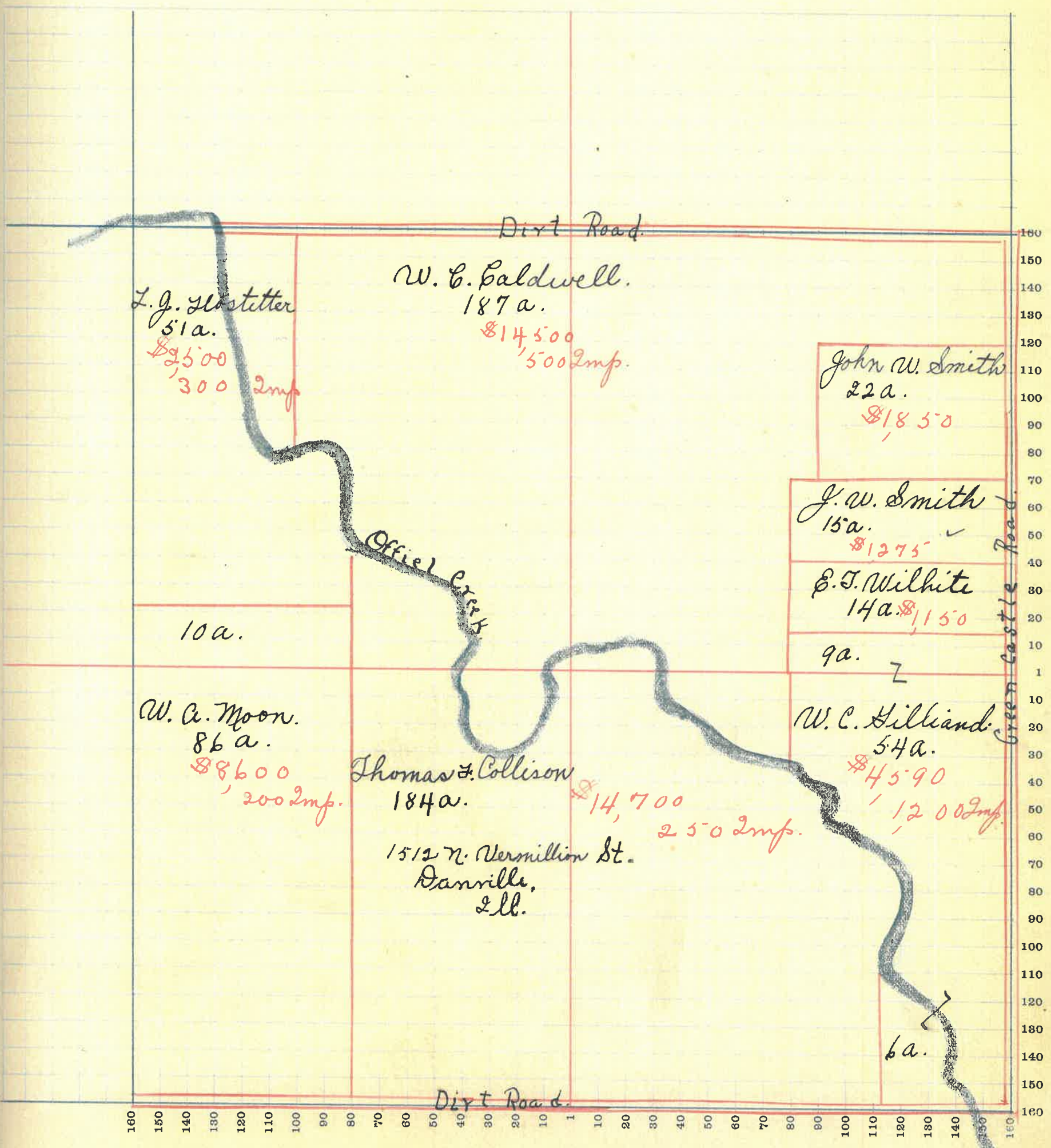
SECTION No. 19

Congressional Township No. 18, R 4

SCALE—Forty rods to an inch, or ten rods to a space, Congress Land, which is one mile square for a section.
Number of acres in this Section, according to the United States Survey.....

Value of
lands and
improvements

800
000
95
50
800
950
790



MONTGOMERY COUNTY, INDIANA, 1919

Assessor's Plat Book for *Union*

Township, No. *18*

T. R. WOODBURN PRINTING CO. TERRE HAUTE, IND.

NAMES OF OWNERS	Number of Plat	DESCRIPTION	Section	Township	Range	Acres	Hundredths	Value of Lands	Value of Improvements	Value of Lands and Improvements
<i>J. W. Smith</i>		<i>Pt. N. W. $\frac{1}{4}$</i>	<i>20</i>	<i>18</i>	<i>4</i>	<i>19</i>		<i>1,600</i>	<i>350</i>	<i>1,950</i>
<i>E. J. Wilhite</i>		<i>Pt. N. W. $\frac{1}{4}$</i>	<i>20</i>	<i>18</i>	<i>4</i>	<i>52</i>		<i>4160</i>	<i>400</i>	<i>4,560</i>
<i>Chas. W. Ross</i>		<i>Pt. N. W. $\frac{1}{4}$</i>	<i>20</i>	<i>18</i>	<i>4</i>	<i>80</i>		<i>6400</i>	<i>450</i>	<i>6,850</i>
<i>R. B. Faust</i>		<i>Pt. N. E. $\frac{1}{4}$</i>	<i>20</i>	<i>18</i>	<i>4</i>	<i>91</i>		<i>7280</i>	<i>500</i>	<i>7,780</i>
<i>Amanda Simms</i>		<i>Pt. N. E. $\frac{1}{4}$</i>	<i>20</i>	<i>18</i>	<i>4</i>	<i>95</i>		<i>6375</i>	<i>700</i>	<i>7,075</i>
<i>W. C. Lilliand</i>		<i>Pt. S. W. $\frac{1}{4}$ + Pt. S. E. $\frac{1}{4}$</i>	<i>20</i>	<i>18</i>	<i>4</i>	<i>193</i>		<i>17300</i>	<i>500</i>	<i>17,800</i>
<i>J. H. Johnston</i>		<i>Pt. S. E. $\frac{1}{4}$</i>	<i>20</i>	<i>18</i>	<i>4</i>	<i>112</i>		<i>9100</i>	<i>600</i>	<i>9,700</i>

SECTION No. 20

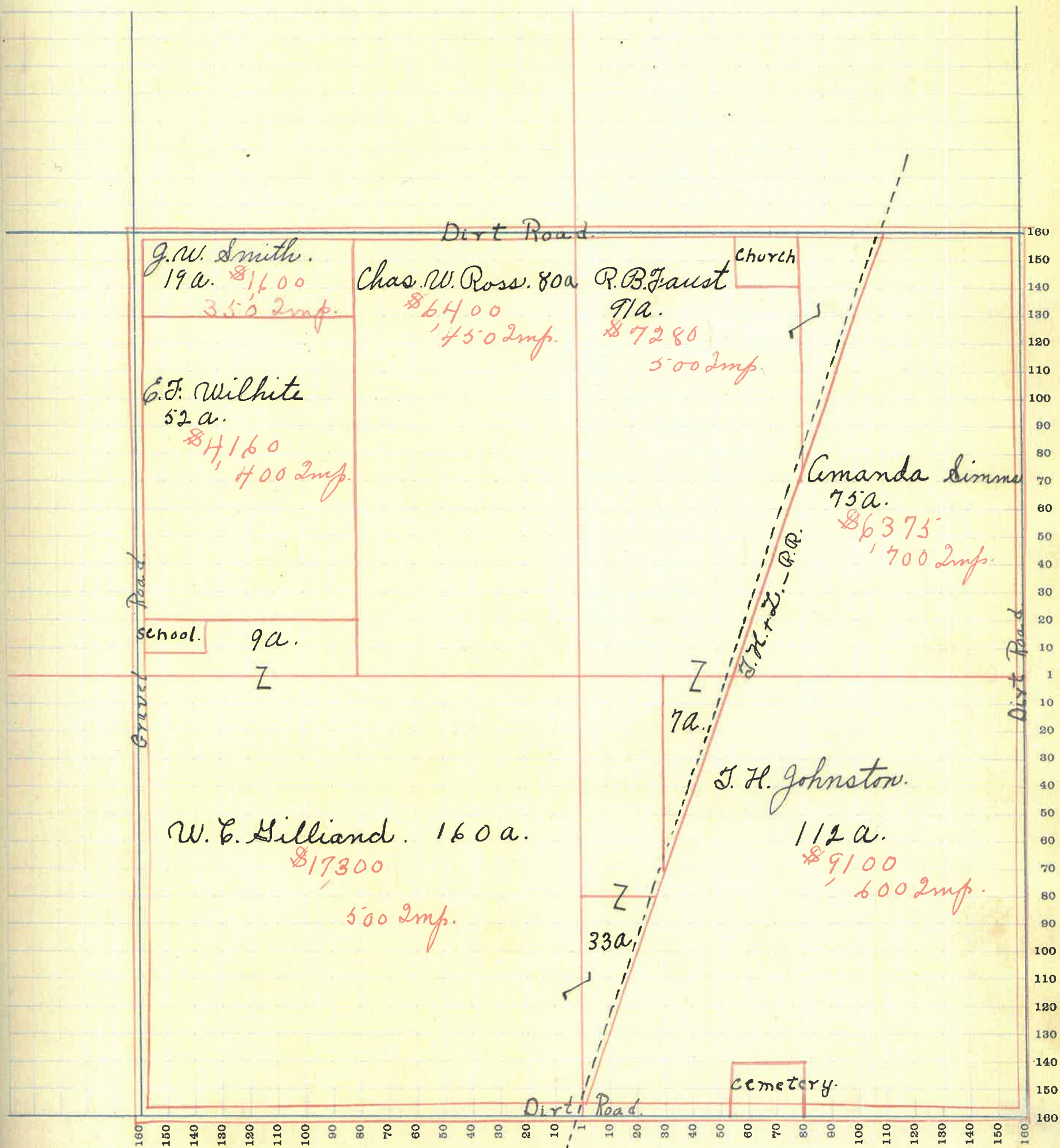
Congressional Township No. 18 S., R. 4 E.

A

SCALE—Forty rods to an inch, or ten rods to a space, Congress Land, which is one mile square for a section.
Number of acres in this Section, according to the United States Survey.....

ue of
is and
rove-
ents

350
560
350
780
75
00
00



160
150
140
130
120
110
100
90
80
70
60
50
40
30
20
10
1
10
20
30
40
50
60
70
80
90
100
110
120
130
140
150
160

MONTGOMERY COUNTY, INDIANA, 1919

Assessor's Plat Book for Union

Township, No. 18

T. R. WOODBURN PRINTING CO. TERRE HAUTE, IND.

NAMES OF OWNERS	Number of Plat	DESCRIPTION	Section	Township	Range	Acres	Hundredths	Value of Lands	Value of Improvements	Value of Lands and Improvements
Elmer Pullam.		Pt. n. w. $\frac{1}{4}$	21	18	4	80		7,200	200	7,400
Gas. J. Byrd.		Pt. n. w. $\frac{1}{4}$ + Pt. s. w. $\frac{1}{4}$	21	18	4	120		11,000	250	11,250
Klondworth		Pt. n. e. $\frac{1}{4}$	21	18	4	108		10,800	550	11,350
Arch Martin		Pt. n. e. $\frac{1}{4}$	21	18	4	51		5,100	550	5,650
J. J. + S. J. Chesterson		Pt. s. w. $\frac{1}{4}$ + Pt. s. e. $\frac{1}{4}$	21	18	4	120		11,000	650	11,650
Lincoln Hessler		Pt. s. e. $\frac{1}{4}$	21	18	4	119		11,900	400	13,000

SECTION No. 21

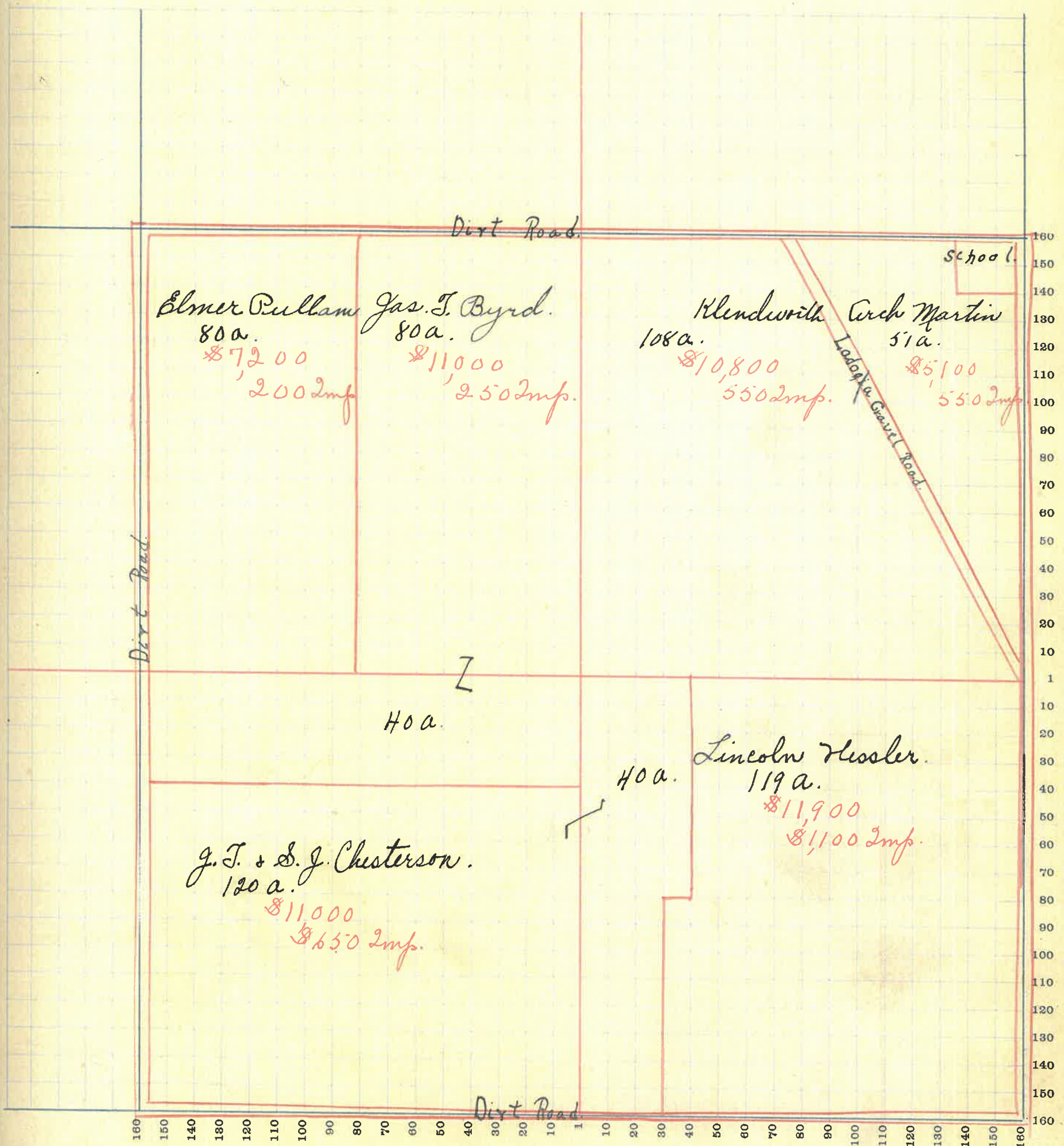
Congressional Township No. 18, R 4



SCALE—Forty rods to an inch, or ten rods to a space, Congress Land, which is one mile square for a section.
Number of acres in this Section, according to the United States Survey.....

ie of
s and
rove-
nts

00
50
50
50
50
50



MONTGOMERY COUNTY, INDIANA, 1919

Assessor's Plat Book for Union

Township, No. 18

T. R. WOODBURN PRINTING CO. TERRE HAUTE, IND.

NAMES OF OWNERS	Number of Plat	DESCRIPTION	Section	Township	Range	Acres	Hundredths	Value of Lands	Value of Improvements	Value of Lands and Improvements
Walter O. Mason		Pt. N. W. $\frac{1}{4}$	22	18	4	40		3,800		3,800
James Sobin		Pt. N. W. $\frac{1}{4}$ + Pt. N. E. $\frac{1}{4}$	22	18	4	160		14,000		14,000
Arch Martin		Pt. N. W. $\frac{1}{4}$	22	18	4	40		3,800		3,800
Mrs. Samantha Sanders		Pt. S. W. + Pt. S. E. $\frac{1}{4}$	22	18	4	180		17,100	800	17,900
Martha Elkins		Pt. N. E. $\frac{1}{4}$	22	18	4	80		7,600	600	8,200
Clara J. Ward		Pt. S. W. + Pt. S. E. $\frac{1}{4}$	22	18	4	40		3,600		3,600
Wm. Allen		Pt. S. E. $\frac{1}{4}$	22	18	4	66		4,750	400	5,150
N. M. Duckworth		Pt. S. E. $\frac{1}{4}$	22	18	4	34		2,890		2,890

SECTION No. 22

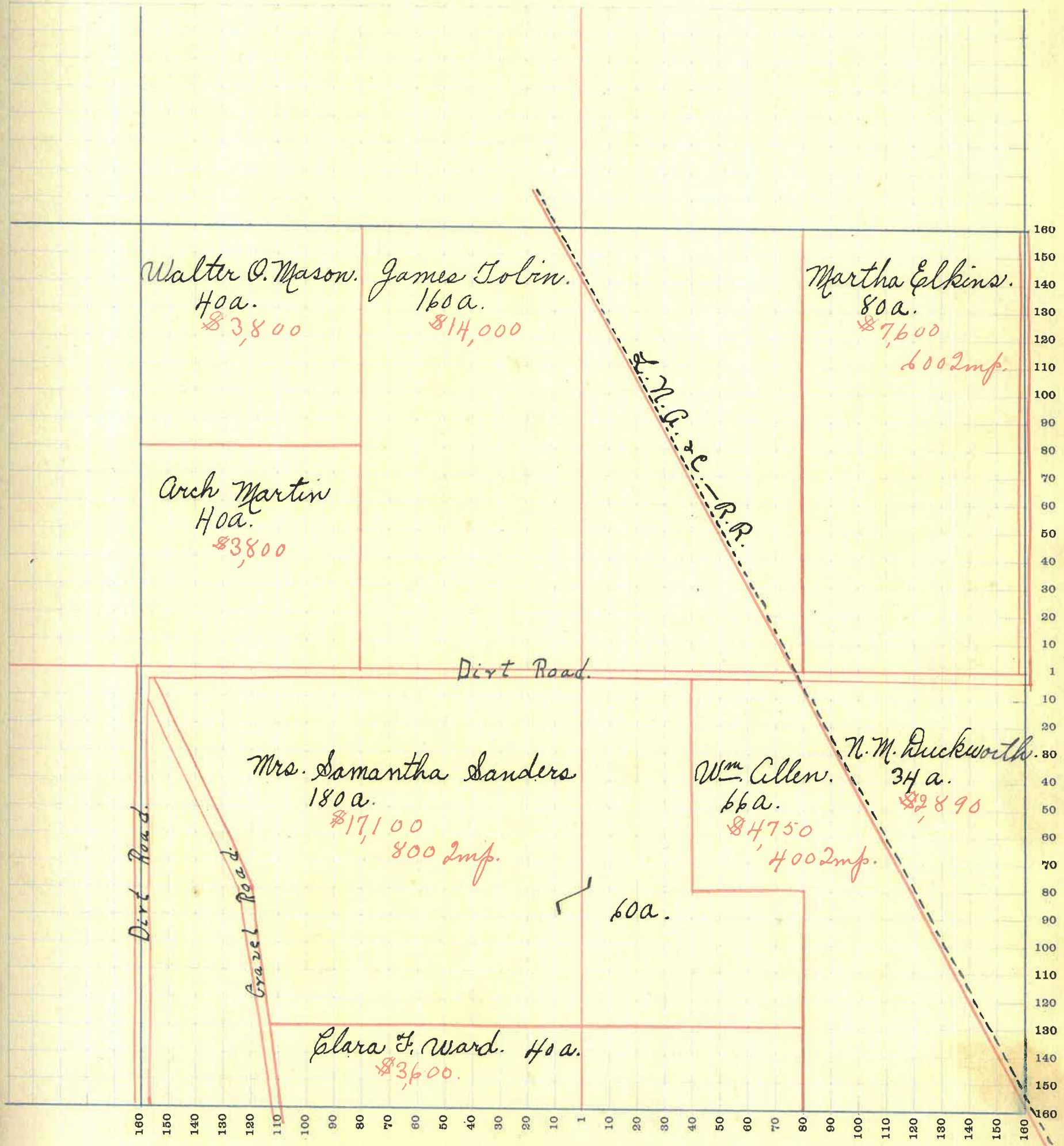
Congressional Township No. 18, R 4

X

SCALE—Forty rods to an inch, or ten rods to a space, Congress Land, which is one mile square for a section.
Number of acres in this Section, according to the United States Survey

e of
and
ove-
nts

00
00
00
00
00
50
90



MONTGOMERY COUNTY, INDIANA, 1919

Assessor's Plat Book for Union

Township, No. 18

T. R. WOODBURN PRINTING CO. TERRE HAUTE, IND.

NAMES OF OWNERS	Number of Plat	DESCRIPTION	Section	Township	Range	Acres	Hundredths	Value of Lands	Value of Improvements	Value of Lands and Improvements
Thomas Davidson		Pt. N. W. $\frac{1}{4}$	23	18	H	40		3,000		3,000
William Mullikin		Pt. N. W. $\frac{1}{4}$	23	18	H	120		9,000	450	9,450
Gas. M. Galey		Pt. N. E. $\frac{1}{4}$	23	18	H	80		6,800	150	6,950
Seroy C. Galey		Pt. N. E. $\frac{1}{4}$	23	18	H	40		3,400	450	3,850
Chas. Dulliba		Pt. N. E. $\frac{1}{4}$	23	18	H		50	50	250	300
Herman Bratton		Pt. N. E. $\frac{1}{4}$	23	18	H	39		3,700	275	3,975
N. M. Duckworth		Pt. S. W. $\frac{1}{4}$	23	18	H	187		10,500	400	10,900
Gas. Ward		Pt. S. W. $\frac{1}{4}$ + Pt. S. E. $\frac{1}{4}$	23	18	H	80		7,200	550	7,750
William Vannice		Pt. S. W. $\frac{1}{4}$ + Pt. S. E. $\frac{1}{4}$	23	18	H	23		1,700	50	1,750
S. W. + W. B. Galey		Pt. S. E. $\frac{1}{4}$	23	18	H	80		7,600	450	8,050

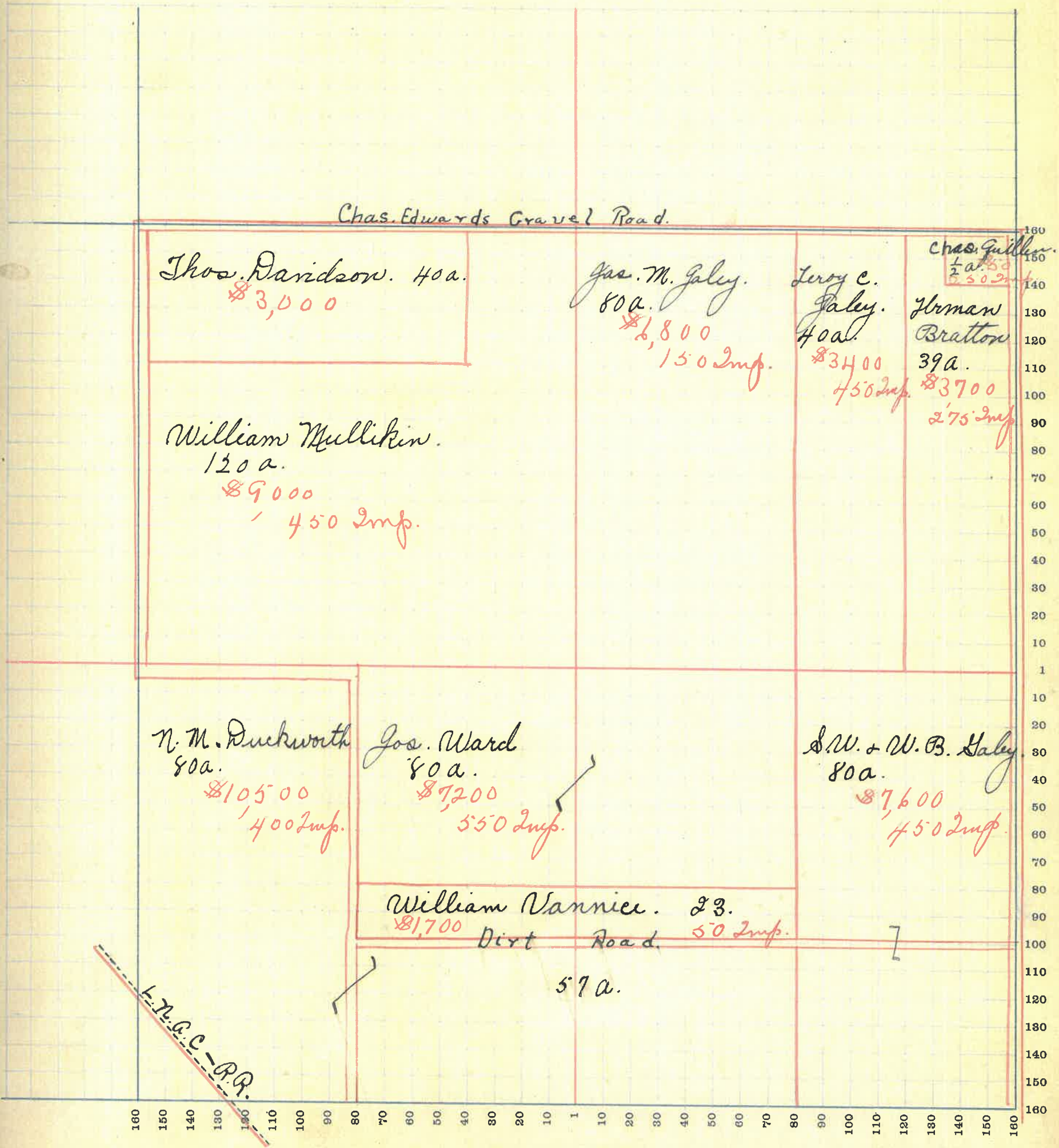
SECTION No. 23

Congressional Township No. 18, R 4

SCALE—Forty rods to an inch, or ten rods to a space, Congress Land, which is one mile square for a section.
Number of acres in this Section, according to the United States Survey.....

of
and
ye-
its

00
50
50
50
00
75
00
50
50
50



MONTGOMERY COUNTY, INDIANA, 1919

Assessor's Plat Book for Union

Township, No. 12

T. R. WOODBURN PRINTING CO. TERRE HAUTE, IND.

NAMES OF OWNERS	Number of Plat	DESCRIPTION	Section	Township	Range	Acres	Hundredths	Value of Lands	Value of Improvements	Value of Lands and Improvements
Catherine M. & W. L. Harris		Pt. N. W. $\frac{1}{4}$	24	18	H	80		6,800	350	7,150
Fellie B. Quillen		Pt. N. W. $\frac{1}{4}$ + Pt. N. E. $\frac{1}{4}$	24	18	H	160		14,000	800	14,800
Eugen L. Harris		Pt. N. E. $\frac{1}{4}$	24	18	H	37	50	3,200	300	3,500
Brinton P. Engle		Pt. N. E. $\frac{1}{4}$	24	18	H	40		3,100	300	3,400
David Wiley		Pt. S. W. $\frac{1}{4}$	24	18	H	160		14,400	700	15,100
Chas Quillen		Pt. S. E. $\frac{1}{4}$	24	18	H	40		3,600		3,600
Andrew Galloway "Mrs."		Pt. S. E. $\frac{1}{4}$	24	18	H	40		3,400		3,400
Anna B. Wallace		Pt. S. E. $\frac{1}{4}$	24	18	H	80		7,200		7,200
B. O. Shelton		Pt. N. E. $\frac{1}{4}$	24	18	H	2	50	160	300	460

SECTION No. 24

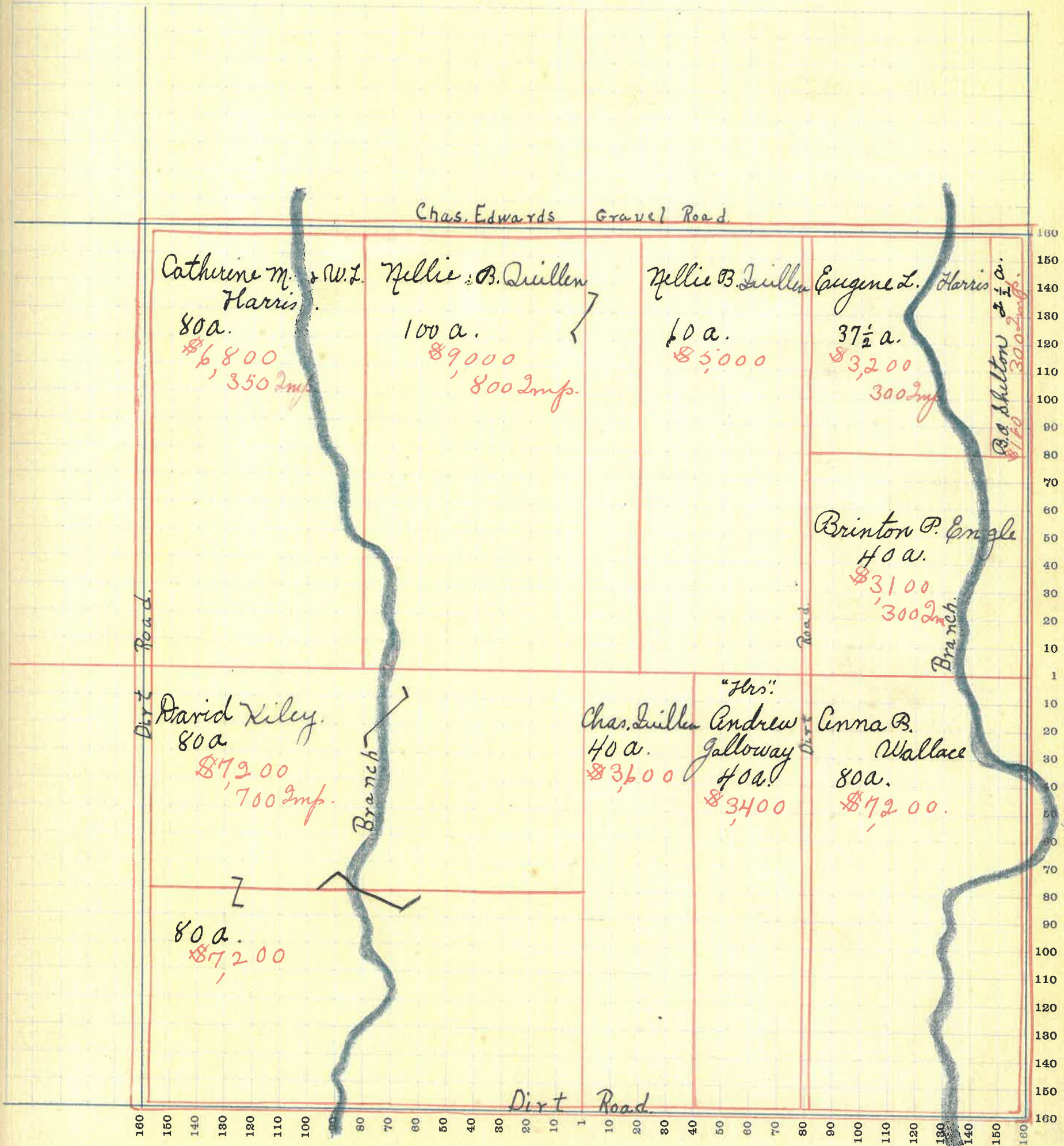
Congressional Township No. 18, R 4

✓
X

SCALE—Forty rods to an inch, or ten rods to a space, Congress Land, which is one mile square for a section.
Number of acres in this Section, according to the United States Survey

of
and
ve-
ts

50
10
20
30
40
50
60
70
80
90
100
110
120
130
140
150
160



MONTGOMERY COUNTY, INDIANA, 1919

Assessor's Plat Book for Union

Township, No. 18

T. R. WOODBURN PRINTING CO. TERRE HAUTE, IND.

NAMES OF OWNERS	Number of Plat	DESCRIPTION	Section	Township	Range	Acres	Hundredths	Value of Lands	Value of Improve-ments	Value of Lands and Improve-ments
Joseph McDaniel		Pt. N. W. $\frac{1}{4}$	25	18	4	80		8000	300	8,300
William & Anna Smith		Pt. N. W. $\frac{1}{4}$	25	18	4	80		7,800	700	8,700
Mary Smith		N. E. $\frac{1}{4}$	25	18	4	160		16,000	800	16,800
Ed. J. Terry		Pt. S. W. $\frac{1}{4}$	25	18	4	20		2,000		2,000
Elva C. Terry		Pt. S. W. $\frac{1}{4}$	25	18	4	20		2000		2,000
John M. Wingert		Pt. S. W. $\frac{1}{4}$	25	18	4	80		8000	300	8,300
Gas. A. Sanders		Pt. S. E. $\frac{1}{4}$ + Pt. S. W.	25	18	4	172		17,200	650	17,850
Lisa Coon		Pt. S. E. $\frac{1}{4}$	25	18	4	28		2,800	1000	3,800

SECTION No. 25

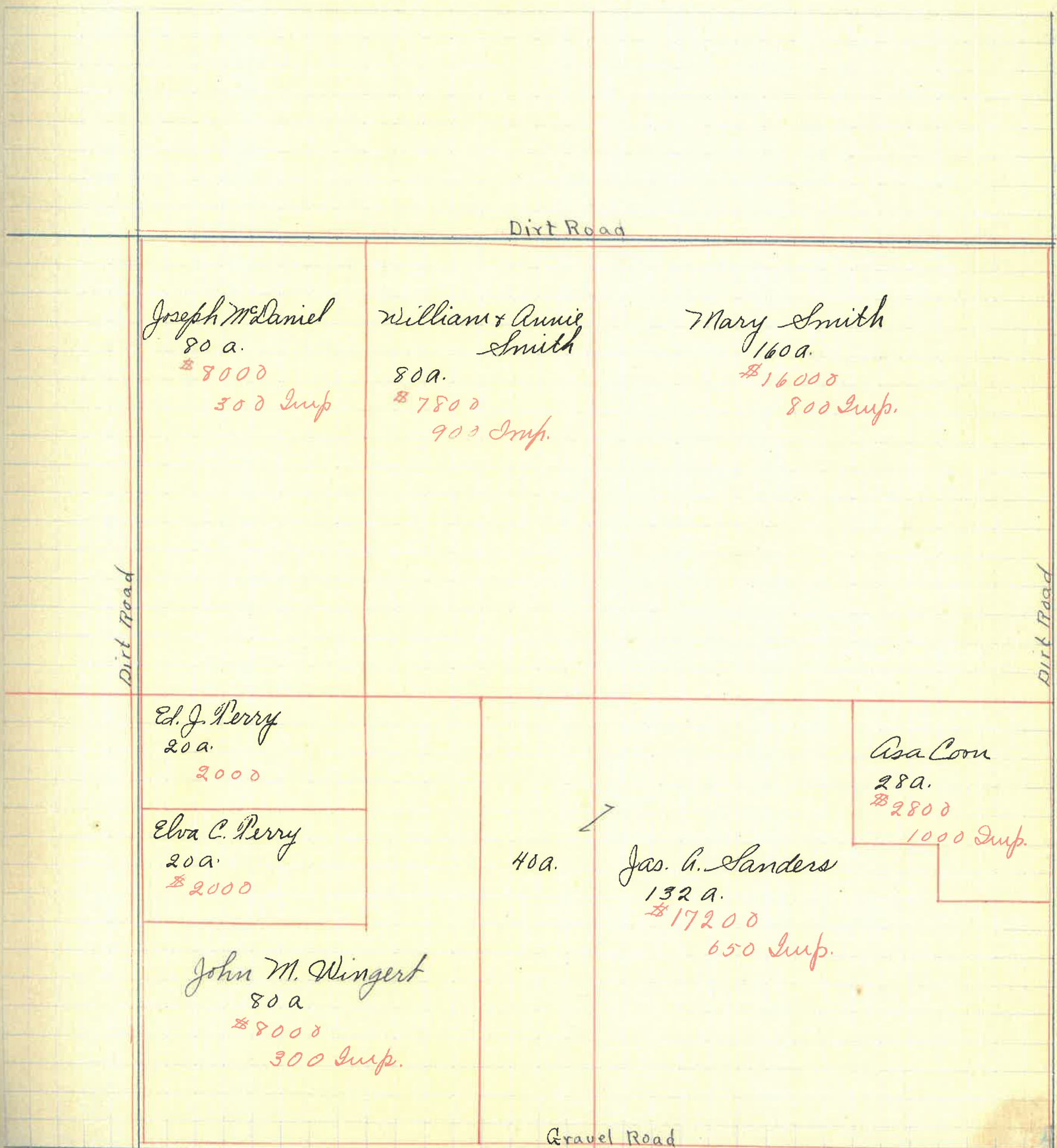
Congressional Township No. 18, R 4

X

SCALE—Forty rods to an inch, or ten rods to a space, Congress Land, which is one mile square for a section.
Number of acres in this Section, according to the United States Survey.....

te of
s and
ove-
nts

300
200
100
000
300
150
00



Joseph McDaniel
80 a.
\$8000
300 Imp.

William & Annie
Smith
80 a.
\$7800
900 Imp.

Mary Smith
160 a.
\$16000
800 Imp.

Ed. J. Perry
20 a.
2000

Elva C. Perry
20 a.
\$2000

John M. Wingert
80 a.
\$8000
300 Imp.

40 a.

Jas. G. Sanders
132 a.
\$17200
650 Imp.

Asa Corn
28 a.
\$2800
1000 Imp.

160 150 140 130 120 110 100 90 80 70 60 50 40 30 20 10 1 10 20 30 40 50 60 70 80 90 100 110 120 130 140 150 160

MONTGOMERY COUNTY, INDIANA, 1919

Assessor's Plat Book for Union

Township, No. 18

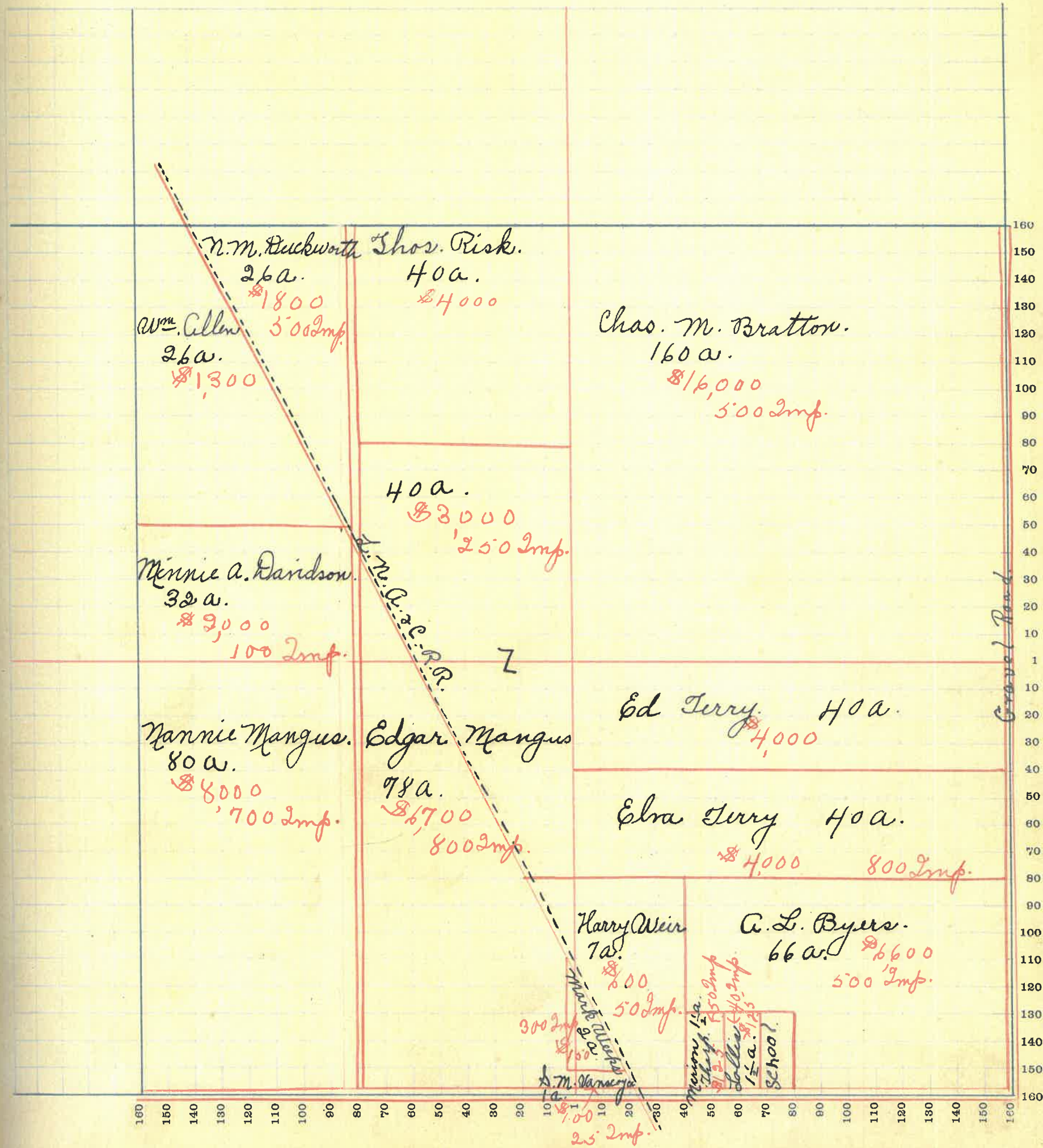
T. R. WOODBURN PRINTING CO. TERRE HAUTE, IND.

NAMES OF OWNERS	Number of Plat	DESCRIPTION	Section	Township	Range	Acres	Hundredths	Value of Lands	Value of Improvements	Value of Lands and Improvements
N. M. Duckworth		Pt. N. W. $\frac{1}{4}$	26	18	H	26		1800	500	2,300
Wm. Allen		Pt. N. W. $\frac{1}{4}$	26	18	H	26		1300		1,300
Minnie a. Davidson		Pt. N. W. $\frac{1}{4}$	26	18	H	32		2000	100	2,100
Thos. Risk		Pt. N. W. $\frac{1}{4}$	26	18	H	40		4000		4,000
Chas. M. Bratton		N. E. $\frac{1}{4}$	26	18	H	160		16,000	500	16,500
Nannie Mangus		Pt. S. W. $\frac{1}{4}$	26	18	H	80		8000	700	8,700
Edgar Mangus.		Pt. S. W. $\frac{1}{4}$ + Pt. N. E. $\frac{1}{4}$	26	18	H	118		9,700	1,050	10,750
Ed. Terry		Pt. S. E. $\frac{1}{4}$	26	18	H	40		4,000		4,000
Elva Terry		Pt. S. E. $\frac{1}{4}$	26	18	H	40		4,000	800	4,800
Harry Weir		Pt. S. E. $\frac{1}{4}$	26	18	H	7		600	50	650
Mark Webs		Pt. S. E. $\frac{1}{4}$	26	18	H	2		150	300	450
S. M. Vanscoyoc.		Pt. S. E. $\frac{1}{4}$	26	18	H	1		100	25	125
A. L. Byers		Pt. S. E. $\frac{1}{4}$	26	18	H	66		6600	500	7,100
Marion Sharp.		Pt. S. E. $\frac{1}{4}$	26	18	H	1	50	125	50	175
Lollis		Pt. S. E. $\frac{1}{4}$	26	18	H	1	50	125	40	165

SECTION No. 26

Congressional Township No. 18, R 4

SCALE—Forty rods to an inch, or ten rods to a space, Congress Land, which is one mile square for a section.
Number of acres in this Section, according to the United States Survey



MONTGOMERY COUNTY, INDIANA, 1919

Assessor's Plat Book for Union

Township, No. 18

T. R. WOODBURN PRINTING CO. TERRE HAUTE, IND.

NAMES OF OWNERS	Number of Plat	DESCRIPTION	Section	Township	Range	Acres	Hundredths	Value of Lands	Value of Improvements	Value of Lands and Improvements
L. Fessler		Pt. N. W. $\frac{1}{4}$	27	18	H	80		6000	100	6,100
W. S. Ward		Pt. N. W. $\frac{1}{4}$ + Pt. N. E. $\frac{1}{4}$	27	18	H	176		13500	1500	15,000
Wm. Allen		Pt. N. E. $\frac{1}{4}$	27	18	H	16		850		850
Minnie Davidson		Pt. N. E. $\frac{1}{4}$	27	18	H	41		3000		3,000
John W. Walters		Pt. S. W. $\frac{1}{4}$	27	18	H	80		5000		5000
W. E. + C. Branden		Pt. S. W. $\frac{1}{4}$	27	18	H	64		4000	500	4500
Ehas. Oliver		Pt. S. W. $\frac{1}{4}$	27	18	H	15	50	1000	100	1,100
Edgar Mangus		Pt. S. E. $\frac{1}{4}$	27	18	H	61		3500		3500
W. S. Ward		Pt. S. E. $\frac{1}{4}$	27	18	H	98	13	7000	400	7,400

SECTION No. 27

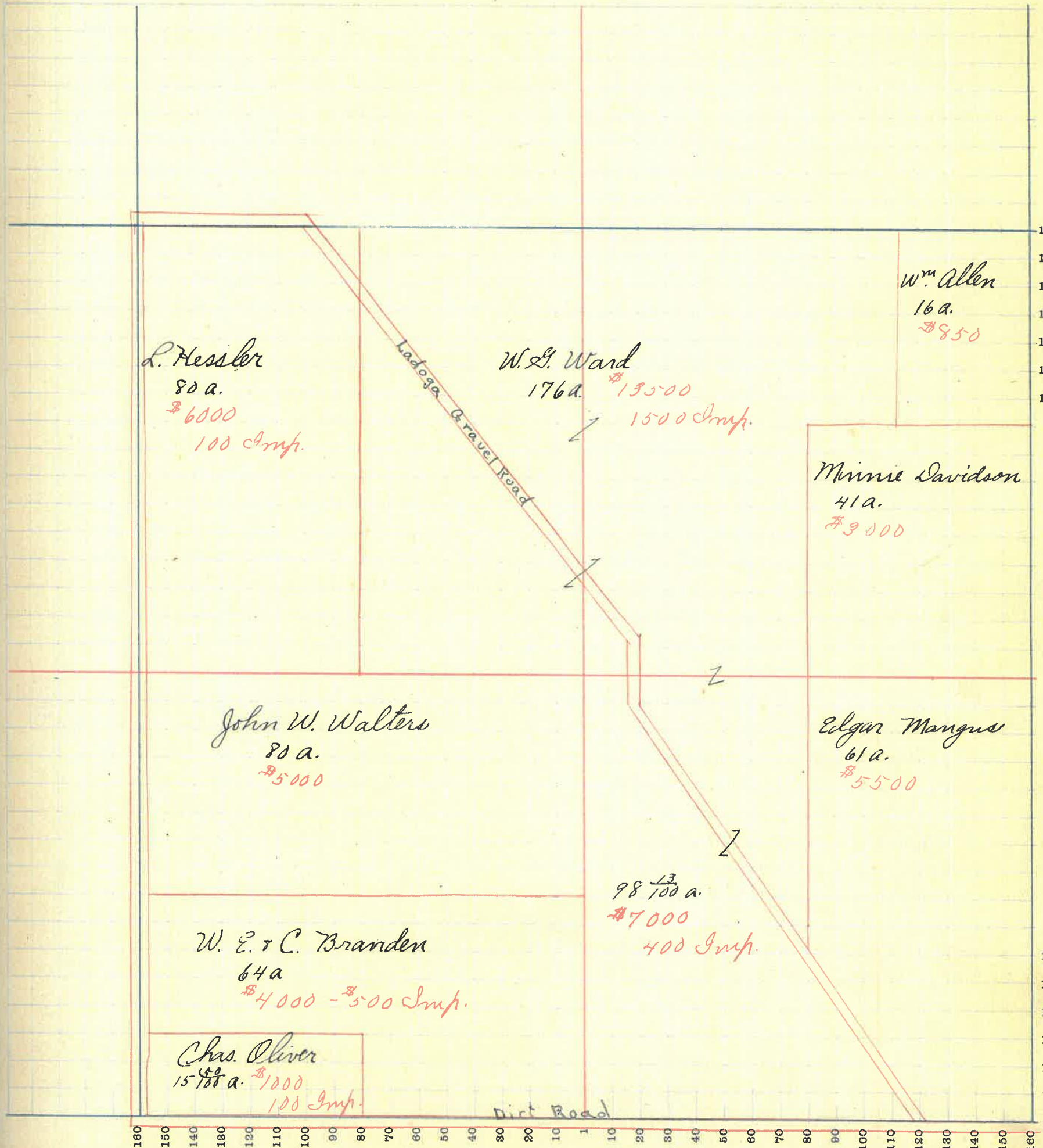
Congressional Township No. 18, R 4

✓
x

SCALE—Forty rods to an inch, or ten rods to a space, Congress Land, which is one mile square for a section.
Number of acres in this Section, according to the United States Survey.....

e of
and
ove-
nts

100
100
150
100
00
500
00
00
00



MONTGOMERY COUNTY, INDIANA, 1919

Assessor's Plat Book for Union

Township, No. 18

T. R. WOODBURN PRINTING CO. TERRE HAUTE, IND.

NAMES OF OWNERS	Number of Plat	DESCRIPTION	Section	Township	Range	Acres	Hundredths	Value of Lands	Value of Improvements	Value of Lands and Improvements
Clara Crawford		P. N. W. $\frac{1}{4}$	28	18	4	160		12,800	250	13,050
Fred Beebe		Pt. N. E. $\frac{1}{4}$	28	18	4	80		6,800	500	7,300
John Sicks		Pt. N. E. $\frac{1}{4}$ + Pt. S. E. $\frac{1}{4}$	28	18	4	160	86	8,000	300	8,300
W. A. Rice		Pt. S. W. $\frac{1}{4}$	28	18	4	80		6,400	100	6,500
Charles A. Oliver		Pt. S. W. $\frac{1}{4}$ + Pt. S. E. $\frac{1}{4}$	28	18	4	140		8,200		8,200
F. V. Oliver		Pt. S. E. $\frac{1}{4}$	28	18	4	76		3,000	100	3,100
Chas. Oliver		Pt. S. E. $\frac{1}{4}$	28	18	4	3		200	250	450

SECTION No. 28

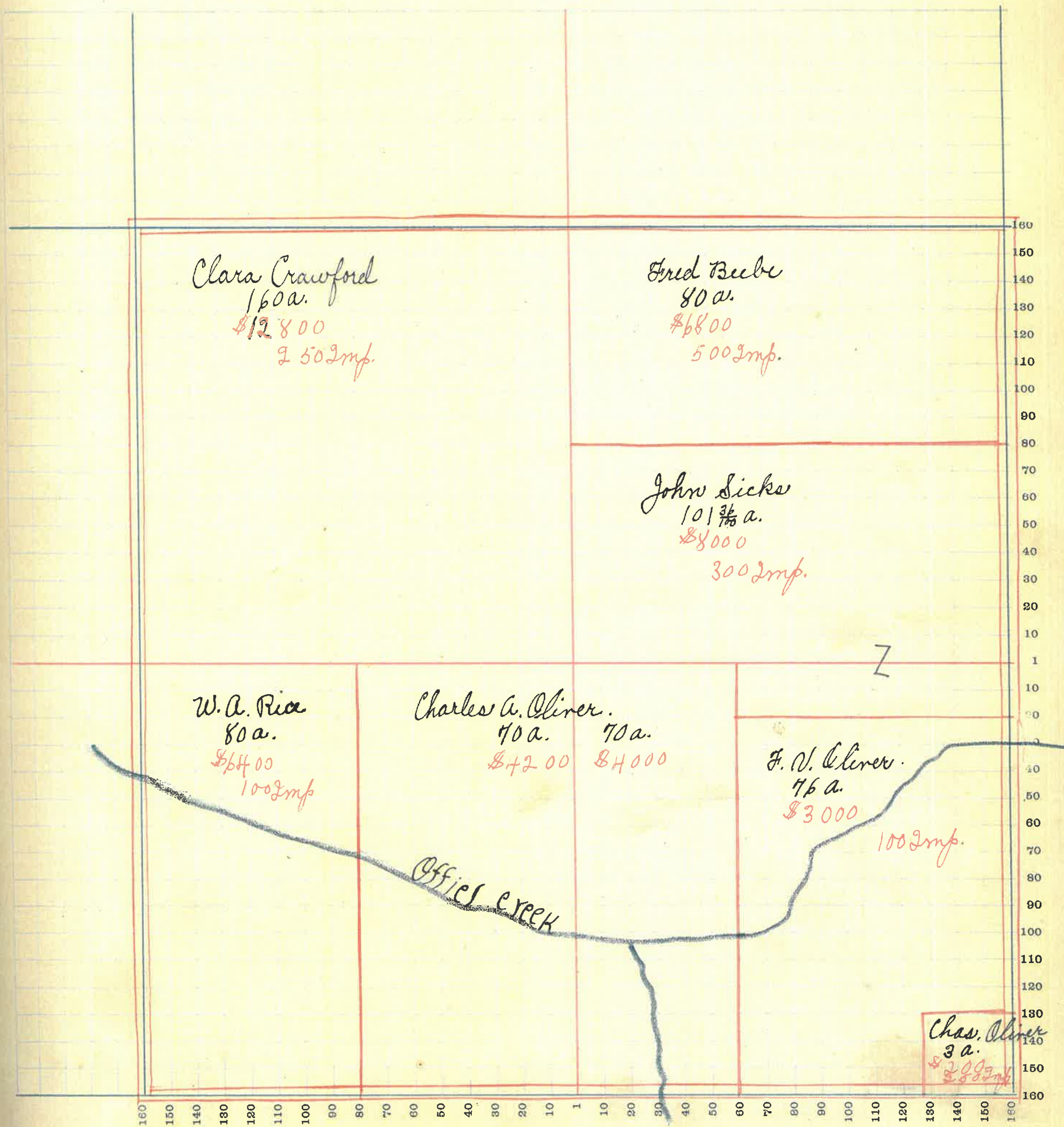
Congressional Township No. 18, R 4

7

SCALE—Forty rods to an inch, or ten rods to a space, Congress Land, which is one mile square for a section.
Number of acres in this Section, according to the United States Survey _____

of
and
ve-
ts

50
00
00
00
00
00
00
00



MONTGOMERY COUNTY, INDIANA, 1919

Assessor's Plat Book for Union

Township, No. 18

T. R. WOODBURN PRINTING CO. TERRE HAUTE, IND.

NAMES OF OWNERS	Number of Plat	DESCRIPTION	Section	Township	Range	Acres	Hundredths	Value of Lands	Value of Improvements	Value of Lands and Improvements
W. S. & C. E. Sennett		Pt. N. W. $\frac{1}{4}$	29	18	4	110		10,800	600	11,400
Mary Ramsey		Pt. N. W. $\frac{1}{4}$ + Pt. N. E. $\frac{1}{4}$	29	18	4	125		8,400	500	8,900
John M. Faust		Pt. N. E. $\frac{1}{4}$	29	18	4	80		6,200	300	6,500
Mary & John H. Childs		Pt. S. W. $\frac{1}{4}$	29	18	4	80		5,500	650	6,150
Newton & L. Bartholomew		Pt. S. W. $\frac{1}{4}$	29	18	4	40		2,400	250	2,650
Jasper Whitsell		Pt. S. W. $\frac{1}{4}$	29	18	4	20		1,250		1,250
Geo. Thompson		Pt. S. W. $\frac{1}{4}$ + Pt. S. E. $\frac{1}{4}$	29	18	4	46		3,200	475	3,675
Martha E. Rice, Life Est.		Pt. S. E. $\frac{1}{4}$	29	18	4	80		6,400	800	7,200
Emma R. Wilkinson		Pt. S. E. $\frac{1}{4}$	29	18	4	20		1,500		1,500

SECTION No. 29

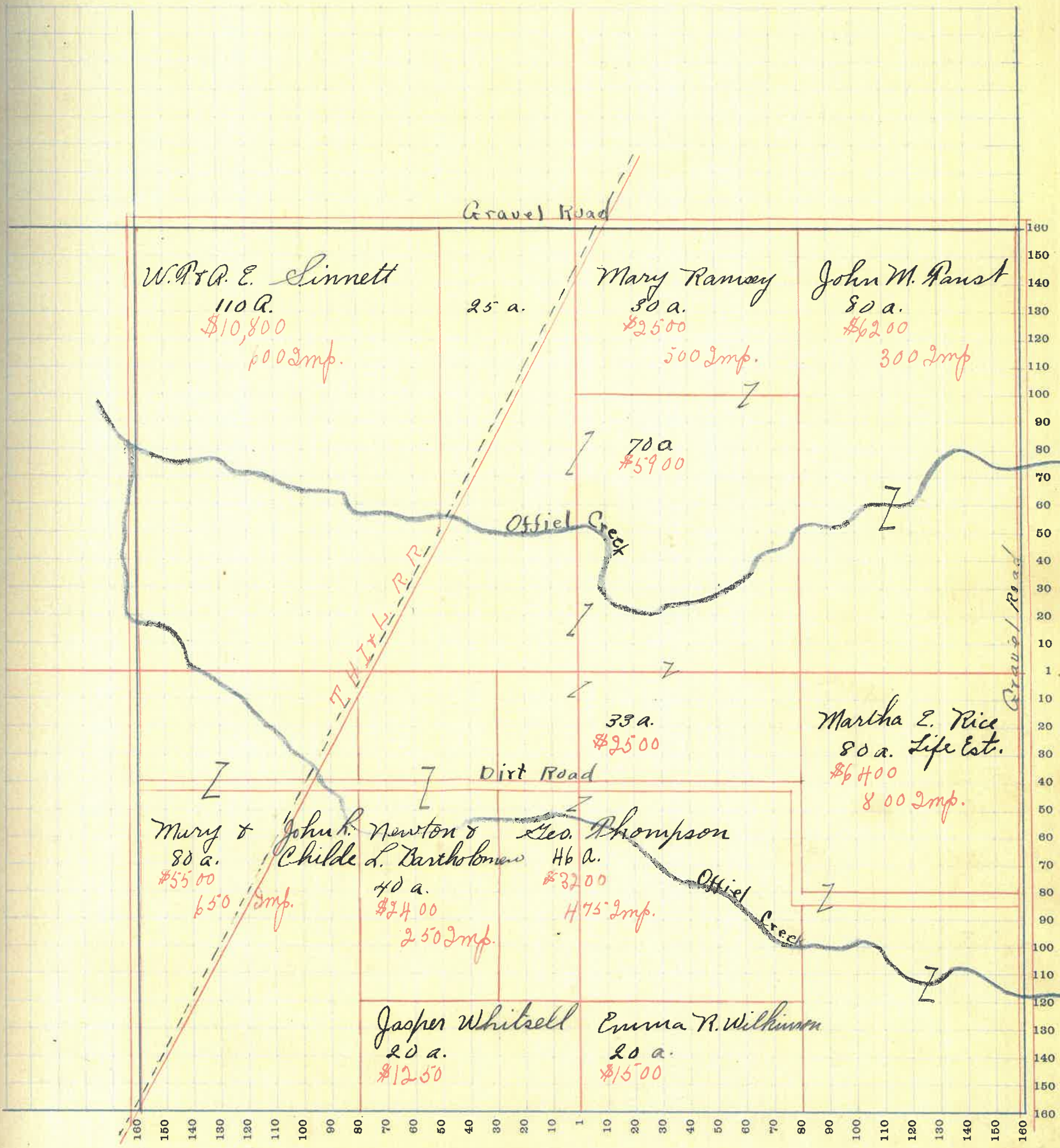
Congressional Township No. 18, R H

Y

SCALE—Forty rods to an inch, or ten rods to a space, Congress Land, which is one mile square for a section.
 Number of acres in this Section, according to the United States Survey.....

ue of
 ls and
 rove-
 ents

00
 00
 500
 150
 150
 -50
 675
 00
 00



MONTGOMERY COUNTY, INDIANA, 1919

Assessor's Plat Book for Union

Township, No. 18

T. P. WOODBURN PRINTING CO. TERRE HAUTE, IND.

NAMES OF OWNERS	Number of Plat	DESCRIPTION	Section	Township	Range	Acres	Hundredths	Value of Lands	Value of Improvements	Value of Lands and Improvements
Nancy Vanclare.		N.W. $\frac{1}{4}$	30	18	4	151		18,000	450	18,450
S.B. L.B. Demoret.		N.E. $\frac{1}{4}$	30	18	4	160		16,800	400	17,200
Geo. & G. J. Coons.		Pt. S.W. $\frac{1}{4}$	30	18	4	20		2,400		2,400
Howard H. Munns		Pt. S.W. $\frac{1}{4}$	30	18	4	125		15,000	700	15,700
John Clifton		Pt. S.E. $\frac{1}{4}$	30	18	4	90		10,800	350	11,150
Nancy Vanclare		Pt. S.E. $\frac{1}{4}$	30	18	4	90		8,400	600	9,000

SECTION No. -30

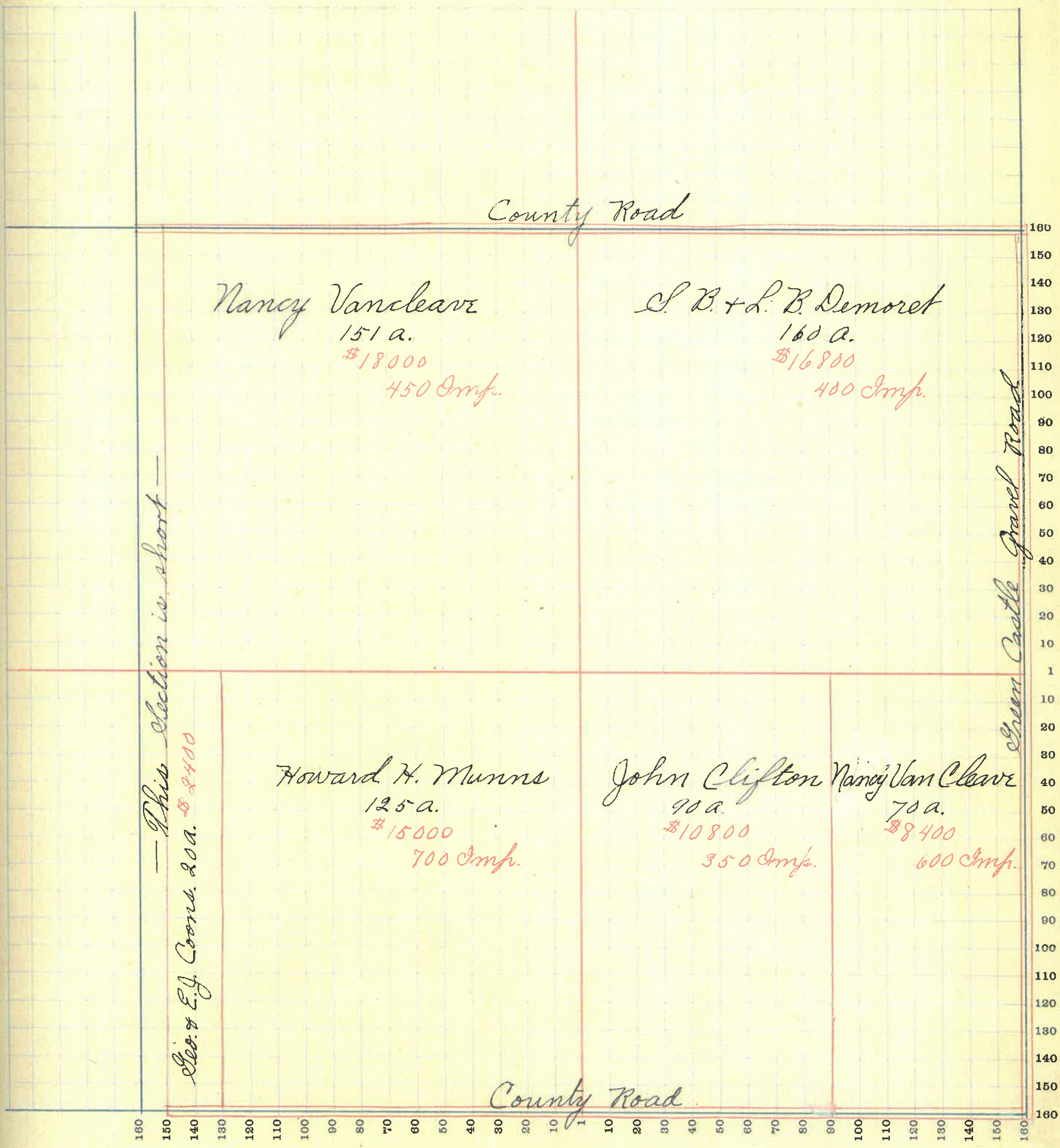
Congressional Township No. 18, R 4

✓

SCALE—Forty rods to an inch, or ten rods to a space, Congress Land, which is one mile square for a section.
Number of acres in this Section, according to the United States Survey.....

ie of
s and
rove-
nts

450
200
100
00
50
00



MONTGOMERY COUNTY, INDIANA, 1919

Assessor's Plat Book for *Union*

Township, No. *12*

T. R. WOODBURN PRINTING CO. TERRE HAUTE, IND.

NAMES OF OWNERS	Number of Plat	DESCRIPTION	Section	Township	Range	Acres	Hundredths	Value of Lands	Value of Improve-ments	Value of Lands and Improve-ments
<i>W. C. Wray</i>		<i>Pt. N. W. $\frac{1}{4}$</i>	<i>31</i>	<i>18</i>	<i>H</i>	<i>73</i>		<i>5,000</i>	<i>100</i>	<i>5,100</i>
<i>John W. Clifton</i>		<i>Pt. N. W. $\frac{1}{4}$ + Pt. N. E. $\frac{1}{4}$</i>	<i>31</i>	<i>18</i>	<i>H</i>	<i>80</i>		<i>7,000</i>	<i>450</i>	<i>7,450</i>
<i>J. J. Childers</i>		<i>Pt. N. E. $\frac{1}{4}$</i>	<i>31</i>	<i>18</i>	<i>H</i>	<i>51</i>		<i>4,500</i>		<i>4,500</i>
<i>Laurinda Stump</i>		<i>Pt. N. E. $\frac{1}{4}$</i>	<i>31</i>	<i>18</i>	<i>H</i>	<i>17</i>		<i>1,600</i>	<i>300</i>	<i>1,900</i>
<i>Shepherd</i>		<i>Pt. N. E. $\frac{1}{4}$</i>	<i>31</i>	<i>18</i>	<i>H</i>	<i>1</i>		<i>90</i>	<i>140</i>	<i>230</i>
<i>Dan Stonebraker</i>		<i>Pt. N. E. $\frac{1}{4}$</i>	<i>31</i>	<i>18</i>	<i>H</i>	<i>1</i>		<i>90</i>	<i>125</i>	<i>215</i>
<i>John E. & M. Fisher</i>		<i>Pt. N. E. $\frac{1}{4}$</i>	<i>31</i>	<i>18</i>	<i>H</i>	<i>1</i>		<i>90</i>	<i>140</i>	<i>230</i>
<i>Janette Smith</i>		<i>Pt. N. E. $\frac{1}{4}$</i>	<i>31</i>	<i>18</i>	<i>H</i>	<i>59</i>		<i>5,600</i>	<i>550</i>	<i>6,150</i>
<i>David P. Wray</i>		<i>Pt. S. W. $\frac{1}{4}$ + Pt. N. W. $\frac{1}{4}$</i>	<i>31</i>	<i>18</i>	<i>H</i>	<i>107</i>		<i>5300</i>	<i>350</i>	<i>5,650</i>
<i>Winnie J. Vanclare</i>		<i>Pt. S. W. $\frac{1}{4}$</i>	<i>31</i>	<i>18</i>	<i>H</i>	<i>12</i>	<i>56</i>	<i>1000</i>	<i>500</i>	<i>1,500</i>
<i>W. H. Wray</i>		<i>Pt. S. W. $\frac{1}{4}$</i>	<i>31</i>	<i>18</i>	<i>H</i>	<i>40</i>		<i>3000</i>		<i>3,000</i>
<i>R. Smith</i>		<i>Pt. S. E. $\frac{1}{4}$</i>	<i>31</i>	<i>18</i>	<i>H</i>	<i>14</i>	<i>85</i>	<i>800</i>		<i>800</i>
<i>C. J. Keys</i>		<i>Pt. S. E. $\frac{1}{4}$</i>	<i>31</i>	<i>18</i>	<i>H</i>	<i>60</i>		<i>4,500</i>	<i>450</i>	<i>4,950</i>
<i>Caron Douglas</i>		<i>Pt. S. E. $\frac{1}{4}$</i>	<i>31</i>	<i>18</i>	<i>H</i>	<i>10</i>		<i>800</i>		<i>800</i>
<i>Wm. Buser, Jr.</i>		<i>Pt. S. E. $\frac{1}{4}$</i>	<i>31</i>	<i>18</i>	<i>H</i>	<i>30</i>		<i>2,400</i>	<i>250</i>	<i>2,650</i>
<i>Lida Douglas</i>		<i>Pt. S. E. $\frac{1}{4}$</i>	<i>31</i>	<i>18</i>	<i>H</i>	<i>40</i>		<i>3,100</i>	<i>500</i>	<i>3,600</i>

MONTGOMERY COUNTY, INDIANA, 1919

Assessor's Plat Book for Union

Township, No. 18

T. R. WOODBURN PRINTING CO. TERRE HAUTE, IND.

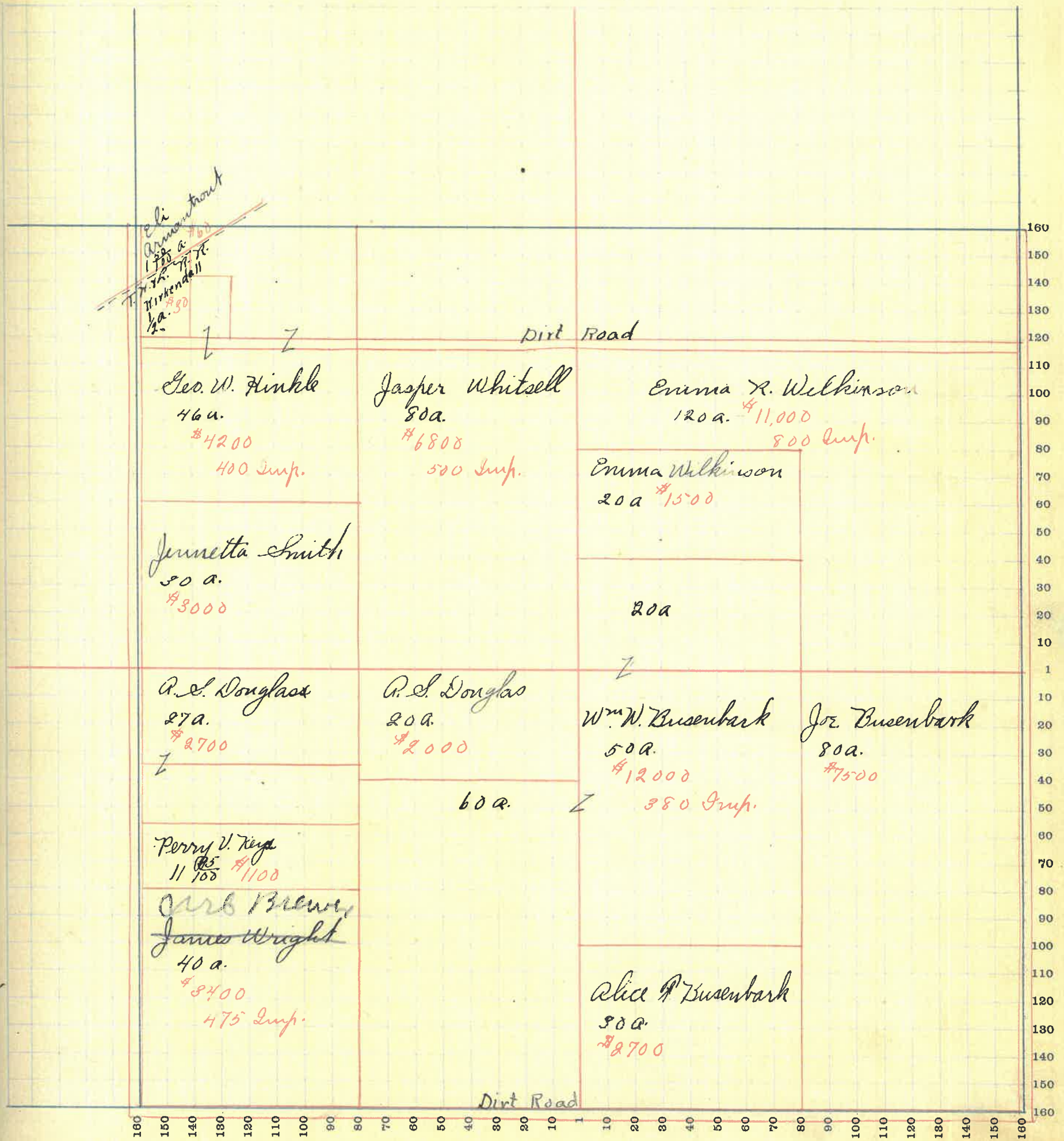
NAMES OF OWNERS	Number of Plat	DESCRIPTION	Section	Township	Range	Acres	Hundredths	Value of Lands	Value of Improve-ments	Value of Lands and Improve-ments
Eli Armantrout.		Pt. n. w. $\frac{1}{4}$	32	18	4	1	50	60		60
Kirkendell		Pt. n. w. $\frac{1}{4}$	32	18	4		50	30		30
Geo. W. Hinkle		Pt. n. w. $\frac{1}{4}$	32	18	4	46		4,200	400	4,600
Jannetta Smith		Pt. n. w. $\frac{1}{4}$	32	18	4	30		3,000		3,000
Gasper Whitsell		Pt. n. w. $\frac{1}{4}$	32	18	4	80		6,800	500	7,300
Emma R. Wilkinson		Pt. n. e. $\frac{1}{4}$	32	18	4	140		12,500	800	13,300
C. S. Douglas		Pt. s. w. $\frac{1}{4}$	32	18	4	47		4,700		4,700
Perry N. Keys.		Pt. s. w. $\frac{1}{4}$	32	18	4	11	95	1,100		1,100
James Wright		Pt. s. w. $\frac{1}{4}$	32	18	4	40		3,400	475	3,875
Wm. W. Busenbark		Pt. s. w. $\frac{1}{4}$ * $\frac{1}{4}$ + Pt. s. e. $\frac{1}{4}$	32	18	4	180		12,000	380	12,380
Alice F. Busenbark		Pt. s. e. $\frac{1}{4}$	32	18	4	30		2,700		2,700
Joe Busenbark		Pt. s. e. $\frac{1}{4}$	32	18	4	80		7,500		7,500

SECTION No. 32

Congressional Township No. 18, R 4

✓
Y

SCALE—Forty rods to an inch, or ten rods to a space, Congress Land, which is one mile square for a section.
Number of acres in this Section, according to the United States Survey



MONTGOMERY COUNTY, INDIANA, 1919

Assessor's Plat Book for Union

Township, No. 18

T. R. WOODBURN PRINTING CO. TERRE HAUTE, IND.

NAMES OF OWNERS	Number of Plat	DESCRIPTION	Section	Township	Range	Acres	Hundredths	Value of Lands	Value of Improvements	Value of Lands and Improvements
Chas. C. + Maude A. White		Pt. N. W. $\frac{1}{4}$ + Pt. N. E. $\frac{1}{4}$	33	18	4	86	50	5,000	300	5,300
Joe Busenbark		Pt. N. W. $\frac{1}{4}$ + Pt. S. W. $\frac{1}{4}$	33	18	4	160		15,200	1,950	17,150
M. + R. Gapp.		Pt. N. E. $\frac{1}{4}$	33	18	4	44	50	3,000	300	3,300
M ^r Kinley + R. N. Gapp.		Pt. N. E. $\frac{1}{4}$	33	18	4	80		6,000	450	6,450
Geo. W. Hines		Pt. S. W. $\frac{1}{4}$	33	18	4	80		8,000	700	8,700
Sallie Herr.		Pt. S. E. $\frac{1}{4}$	33	18	4	160		16,000	700	16,700

SECTION No. 33

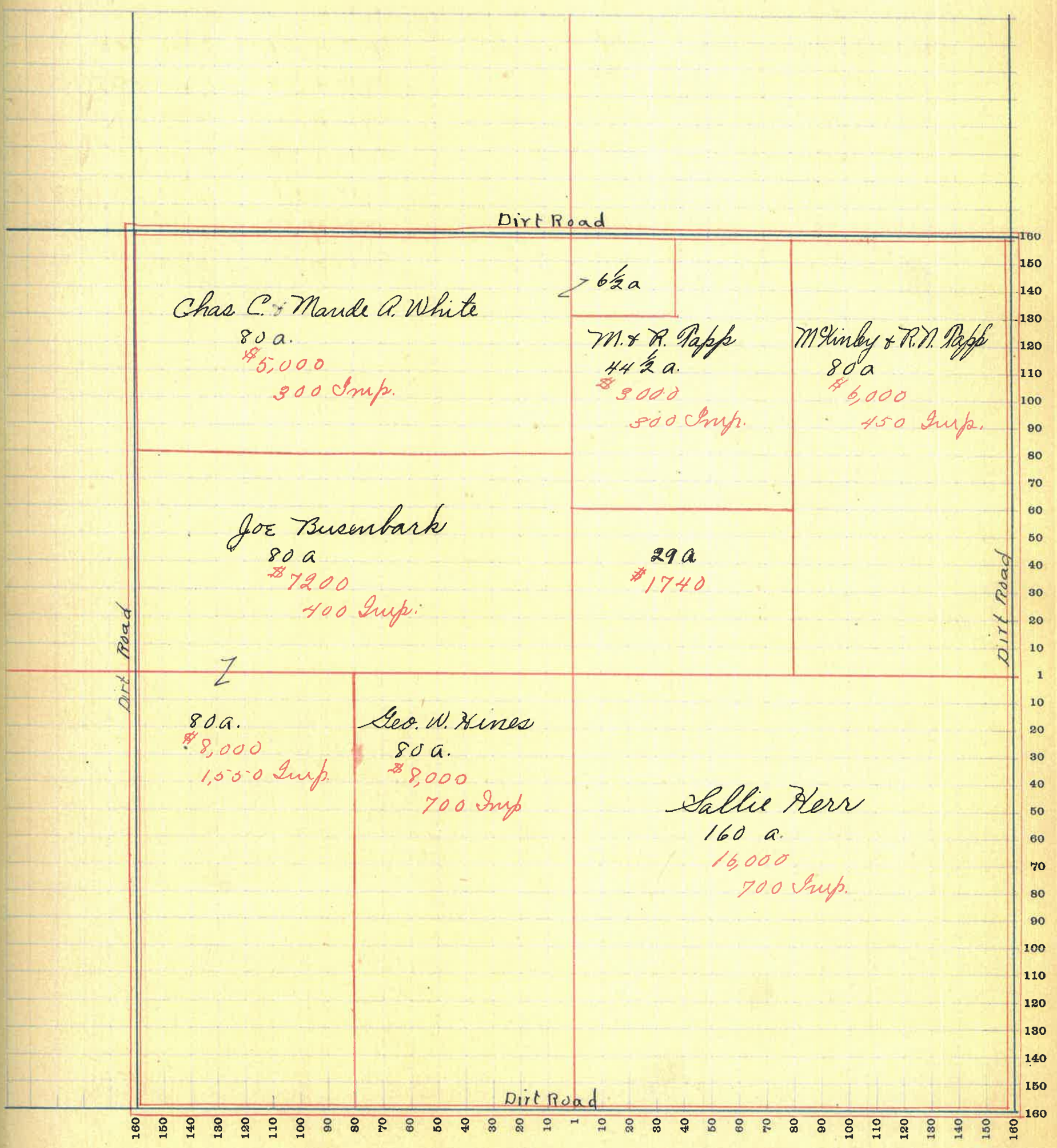
Congressional Township No. 18, R 4

✓
y

SCALE—Forty rods to an inch, or ten rods to a space, Congress Land, which is one mile square for a section.
Number of acres in this Section, according to the United States Survey

Value of
lands and
improvements

300
150
300
450
700
700



MONTGOMERY COUNTY, INDIANA, 1919

Assessor's Plat Book for Union

Township, No. 18

Y. H. WOODBURN PRINTING CO. TERRE HAUTE, IND.

NAMES OF OWNERS	Number of Plat	DESCRIPTION	Section	Township	Range	Acres	Hundredths	Value of Lands	Value of Improvements	Value of Lands and Improvements
Harry L. Tapp.		Pt. N. W. $\frac{1}{4}$	34	18	H	40		3,400	200	3,600
Rosa N. Tapp.		Pt. N. W. $\frac{1}{4}$	34	18	H	40		3,100		3,100
Solome G. Davidson		Pt. N. W. $\frac{1}{4}$	34	18	H	40		5,600		5,600
David H. Davidson		Pt. N. W. $\frac{1}{4}$ + Pt. N. E. $\frac{1}{4}$	34	18	H	121.66		11,000	2,000	13,000
Winnie Davidson		Pt. N. E. $\frac{1}{4}$	34	18	H	61		5,000	900	5,900
John W. Cohee		Pt. N. E. $\frac{1}{4}$	34	18	H	10	50	1,000	325	1,325
Warner M. Davidson		Pt. N. E. $\frac{1}{4}$	34	18	H	6		600		600
J. M. Kessler Jr.		Pt. S. W. $\frac{1}{4}$	34	18	H	98		9,800	1,500	11,300
M. C. Hines		Pt. S. W. $\frac{1}{4}$ + Pt. S. E. $\frac{1}{4}$	34	18	H	61		9,700	750	10,450
Warner M. Davidson		Pt. S. E. $\frac{1}{4}$	34	18	H	90		6,300		6,300
Wm. C. Davidson		Pt. S. E. $\frac{1}{4}$	34	18	H	9	10	800		800

SECTION No. 34

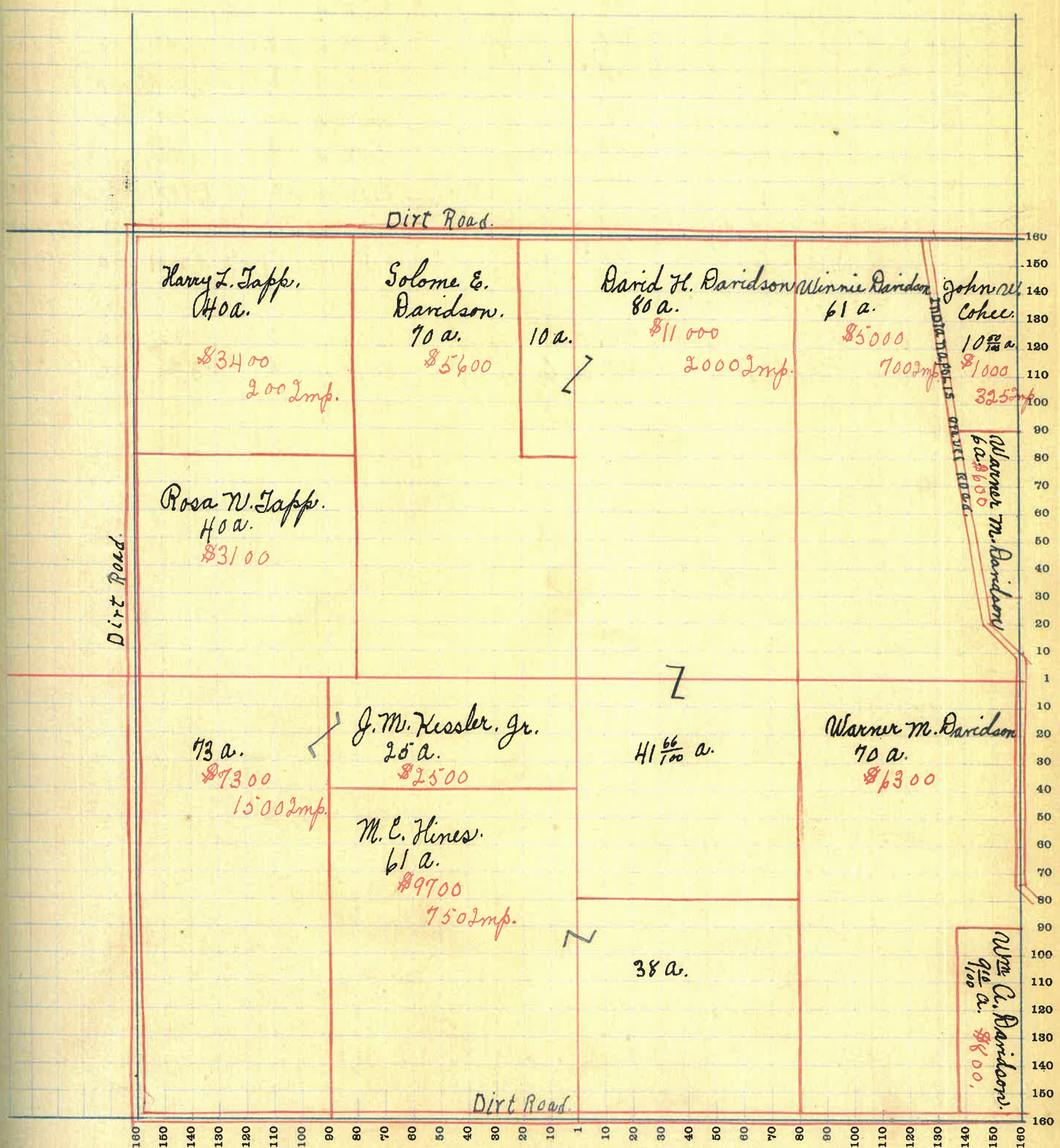
Congressional Township No. 18, R 4

✓
Y

SCALE—Forty rods to an inch, or ten rods to a space, Congress Land, which is one mile square for a section.
Number of acres in this Section, according to the United States Survey.....

Value of
lands and
improve-
ments

600
100
600
000
700
25
00
300
50
'00
'00



67

MONTGOMERY COUNTY, INDIANA, 1919

Assessor's Plat Book for Union

Township, No. 18

T. R. WOODBURN PRINTING CO. TERRE HAUTE, IND.

NAMES OF OWNERS	Number of Plat	DESCRIPTION	Section	Township	Range	Acres	Hundredths	Value of Lands	Value of Improvements	Value of Lands and Improvements
John Cohee		Pt. N. W. $\frac{1}{4}$	35	18	H	29	50	2,900		2,900
W. M. Davidson		Pt. N. W. $\frac{1}{4}$	35	18	H	50	25	5,000	1500	6,500
Emory A. Everson		Pt. N. W. $\frac{1}{4}$ + Pt. N. E.	35	18	H	83	20	8,300	550	8,850
Leb. Corman		Pt. N. E. $\frac{1}{4}$	35	18	H		50			
W. Lollis		Pt. N. E. $\frac{1}{4}$	35	18	H	1	50	100		100
C. B. Everson		Pt. N. E. $\frac{1}{4}$	35	18	H	1	50	100	50	150
J. J. Wren		Pt. N. E. $\frac{1}{4}$	35	18	H	45		4,700	1000	5,700
Dallas Thompson		Pt. N. E. $\frac{1}{4}$	35	18	H	7		600	50	650
Dexter Thomas		Pt. N. E. $\frac{1}{4}$ + Pt. S. E. $\frac{1}{4}$	35	18	H	22	38	1,700	100	1,800
Jasper W. Davidson		Pt. N. W. $\frac{1}{4}$ + Pt. N. E. $\frac{1}{4}$ + Pt. S. W. $\frac{1}{4}$	35	18	H	280		24,500	1300	27,800
W. C. Davidson		Pt. S. W. $\frac{1}{4}$	35	18	H	51	50	5,000	700	5,700
Warner M. Davidson		Pt. S. W. $\frac{1}{4}$	35	18	H	4		360		360
W. M. Lane		Pt. S. W. $\frac{1}{4}$	35	18	H	33	45	3,000	300	3,300
Mary Phelps		Pt. S. E. $\frac{1}{4}$	35	18	H	5		350	25	375
J. J. Wren		Pt. S. E. $\frac{1}{4}$	35	18	H	10		900	200	1,100

SECTION No. 35

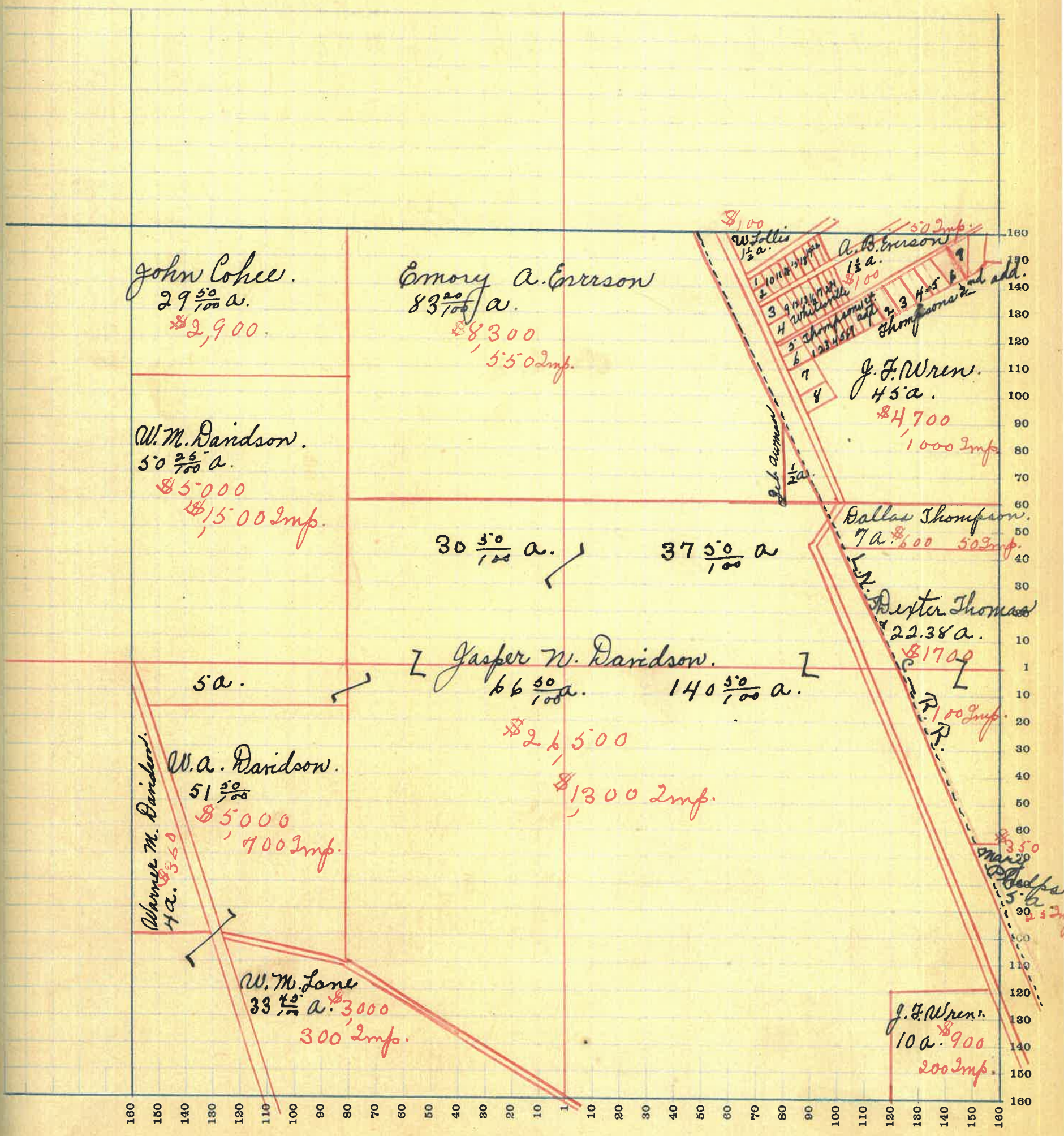
Congressional Township No. 18, R 4

SCALE—Forty rods to an inch, or ten rods to a space, Congress Land, which is one mile square for a section.
Number of acres in this Section, according to the United States Survey

Value of
lands and
improvements

2,900
2,500
2,850

100
150
700
650
800
800
700
360
300
375
100



MONTGOMERY COUNTY, INDIANA, 1919

Assessor's Plat Book for Union

Township, No. 18

T. R. WOODBURN PRINTING CO. TERRE HAUTE, IND.

NAMES OF OWNERS	Number of Plat	DESCRIPTION	Section	Township	Range	Acres	Hundredths	Value of Lands	Value of Improve-ments	Value of Lands and Improve-ments
Joseph E. Clarkson		Pt. N.W. $\frac{1}{4}$	36	18	4	124		12,000	450	12,450
Gas. Sanders		Pt. N.E. $\frac{1}{4}$	36	18	4	36		3,600		3,600
Geo. E. Rhoades		Pt. N.W. $\frac{1}{4}$, Pt. N.E. $\frac{1}{4}$, Pt. S.W. $\frac{1}{4}$	36	18	4	199	79	20,000	600	20,600
J. F. Wren		Pt. S.W. $\frac{1}{4}$	36	18	4	80		7,200	100	7,300
Margaret D. Shrieber		Pt. S.W. $\frac{1}{4}$, Pt. S.E. $\frac{1}{4}$	36	18	4	199	79	20,000	500	20,500

SECTION No. 36


Congressional Township No. 18, R 4

X

SCALE—Forty rods to an inch, or ten rods to a space, Congress Land, which is one mile square for a section.
Number of acres in this Section, according to the United States Survey

Value of
lands and
improvements

450
600
600
300
500



MONTGOMERY COUNTY, INDIANA, 1919

Assessor's Plat Book for *Union*

Township, No. *19*

Y. R. WOODBURN PRINTING CO. TERRE HAUTE, IND.

NAMES OF OWNERS	Number of Plat	DESCRIPTION	Section	Township	Range	Acres	Hundredths	Value of Lands	Value of Improvements	Value of Lands and Improvements
<i>Carl & Lola Fletcher</i>		<i>Pt. n.w. $\frac{1}{4}$</i>	<i>1</i>	<i>19</i>	<i>4</i>	<i>36</i>		<i>2,800</i>		<i>2,800</i>
<i>John Shumaker</i>		<i>Pt. n.e. $\frac{1}{4}$</i>	<i>1</i>	<i>19</i>	<i>4</i>	<i>7</i>		<i>175</i>		<i>175</i>
<i>Henry Crawford</i>		<i>Pt. n.w. $\frac{1}{4}$ & Pt. s.w. $\frac{1}{4}$</i>	<i>1</i>	<i>19</i>	<i>4</i>	<i>153</i>		<i>10,000</i>	<i>800</i>	<i>10,800</i>
<i>Jonathan Winter</i>		<i>Pt. n.w., Pt. n.e., Pt. s.w. & Pt. s.e.</i>	<i>1</i>	<i>19</i>	<i>4</i>	<i>221</i>		<i>14,000</i>	<i>800</i>	<i>14,800</i>
<i>Sarah E. Wischart</i>		<i>Pt. s.w. $\frac{1}{4}$</i>	<i>1</i>	<i>19</i>	<i>4</i>	<i>69</i>		<i>3,000</i>	<i>200</i>	<i>3,800</i>
<i>Gas. Conrad.</i>		<i>Pt. s.w. $\frac{1}{4}$</i>	<i>1</i>	<i>19</i>	<i>4</i>	<i>31</i>		<i>1,800</i>	<i>800</i>	<i>2,600</i>
<i>Joseph & Martha Gray</i>		<i>Pt. s.e. $\frac{1}{4}$</i>	<i>1</i>	<i>19</i>	<i>4</i>	<i>40</i>		<i>1,200</i>	<i>150</i>	<i>1,350</i>
<i>A. L. W. Conrad.</i>		<i>Pt. s.e. $\frac{1}{4}$</i>	<i>1</i>	<i>19</i>	<i>4</i>	<i>20</i>		<i>1,400</i>		<i>1,400</i>
<i>H. C. Wischart</i>		<i>Pt. s.e. $\frac{1}{4}$</i>	<i>1</i>	<i>19</i>	<i>4</i>	<i>40</i>		<i>2,800</i>		<i>2,800</i>
<i>Geo. W. Conrad</i>		<i>Pt. s.e. $\frac{1}{4}$</i>	<i>1</i>	<i>19</i>	<i>4</i>	<i>52</i>		<i>2,600</i>	<i>150</i>	<i>2,750</i>

SECTION No. 7

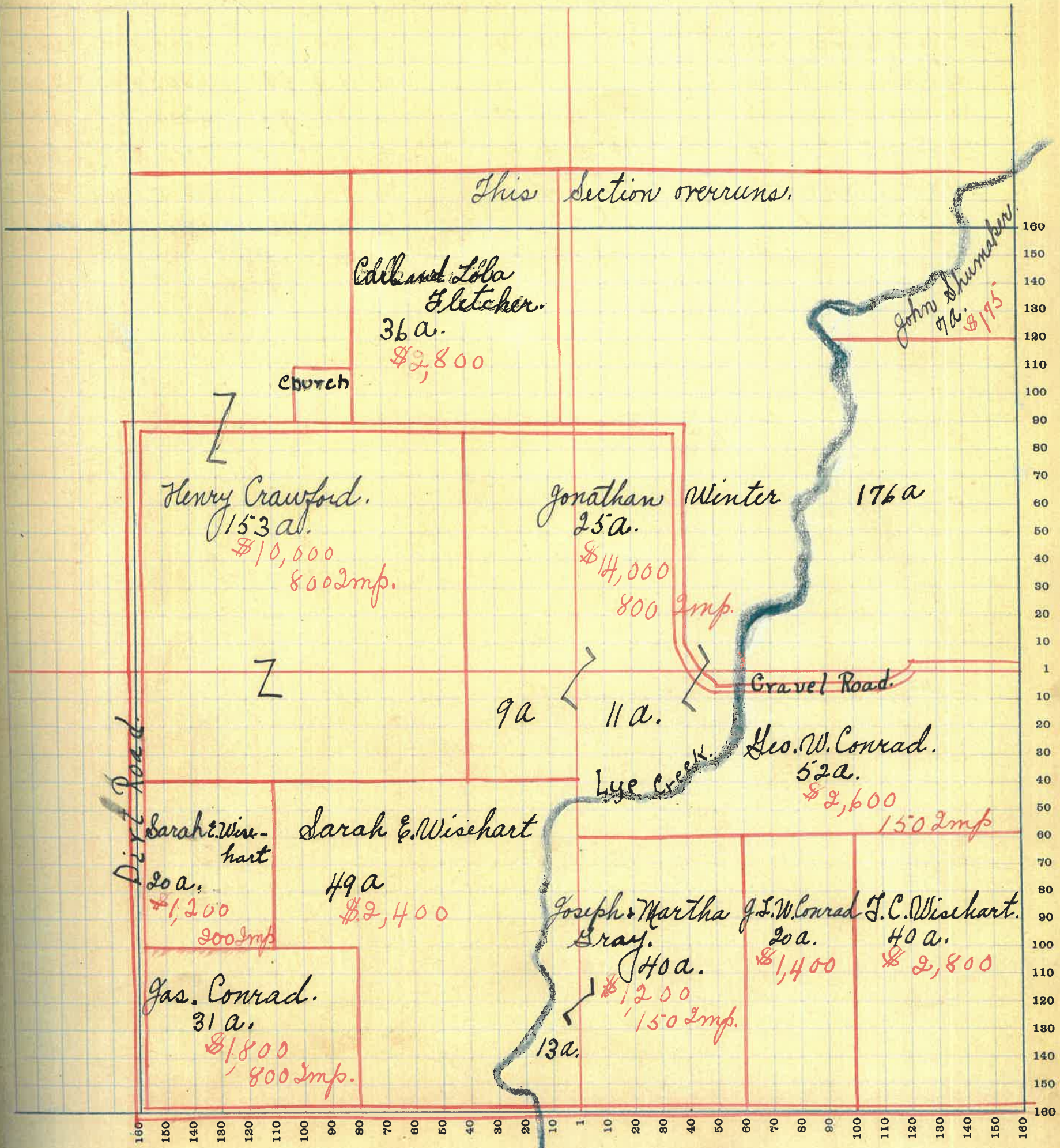
Congressional Township No. 19, R 4



SCALE—Forty rods to an inch, or ten rods to a space, Congress Land, which is one mile square for a section.
Number of acres in this Section, according to the United States Survey

ue of
is and
rove-
ents

800
175
800
800
800
600
350
100
700
750



73

MONTGOMERY COUNTY, INDIANA, 1919

Assessor's Plat Book for Union

Township, No. 19

T. R. WOODBURN PRINTING CO. TERRE HAUTE, IND.

NAMES OF OWNERS	Number of Plat	DESCRIPTION	Section	Township	Range	Acres	Hundredths	Value of Lands	Value of Improvements	Value of Lands and Improvements
Chas. G. Beal		Pt. N. W. $\frac{1}{4}$	2	19	4	100	10000			10000
Ralph Lane		Pt. N. W. $\frac{1}{4}$	2	19	4	35	2800			200
Oran Cox		Pt. N. E. $\frac{1}{4}$	2	19	4	65	6000	300		6300
Williard Binford		Pt. N. E. $\frac{1}{4}$	2	19	4	40	4000	700		4700
Wm. D. & Euphonia Peice		Pt. N. W. $\frac{1}{4}$	2	19	4	43	4000	200		4200
Susanna Carmen		Pt. N. E. $\frac{1}{4}$	2	19	4	39	3900	400		4300
Henry Crawford		Pt. N. E. $\frac{1}{4}$	2	19	4	70	6000			6000
Commodore Fuick		Pt. S. W. $\frac{1}{4}$	2	19	4	80	8000	350		8350
Noah Flannigan		Pt. S. W. $\frac{1}{4}$	2	19	4	80	7200	500		7700
J. C. Conrad		Pt. S. E. $\frac{1}{4}$	2	19	4	109	70	8000	1500	9500
J. L. W. Conrad		Pt. S. E. $\frac{1}{4}$	2	19	4	19	70	1700		1700

MONTGOMERY COUNTY, INDIANA, 1919

Assessor's Plat Book for *Union*

Township, No. *19*

T. R. WOODBURN PRINTING CO. TERRE HAUTE, IND.

NAMES OF OWNERS	Number of Plat	DESCRIPTION	Section	Township	Range	Acres	Hundredths	Value of Lands	Value of Improvements	Value of Lands and Improvements
<i>A. L. Simpson</i>		<i>Pt. N.W. 1/4</i>	<i>3</i>	<i>19</i>	<i>4</i>	<i>40</i>		<i>2400</i>		<i>2400</i>
<i>Eliza Hitch</i>		<i>Pt. N.W. 1/4</i>	<i>3</i>	<i>19</i>	<i>4</i>	<i>65</i>		<i>4550</i>	<i>200</i>	<i>4750</i>
<i>Moses Allen</i>		<i>Pt. N.W. 1/4</i>	<i>3</i>	<i>19</i>	<i>4</i>	<i>76</i>		<i>7600</i>	<i>500</i>	<i>8100</i>
<i>Glenn Pickett</i>		<i>Pt. N.E. 1/4</i>	<i>3</i>	<i>19</i>	<i>4</i>	<i>106</i>		<i>10600</i>	<i>500</i>	<i>11100</i>
<i>O. M. Peebles</i>		<i>Pt. N.E. 1/4</i>	<i>3</i>	<i>19</i>	<i>4</i>	<i>58</i>		<i>5800</i>		<i>5800</i>
<i>Ralph Kane</i>		<i>Pt. N.E. 1/4</i>	<i>3</i>	<i>19</i>	<i>4</i>	<i>20</i>		<i>1600</i>		<i>1600</i>
<i>Daisy Allen</i>		<i>Pt. S.W. 1/4</i>	<i>3</i>	<i>19</i>	<i>4</i>	<i>28</i>		<i>2520</i>		<i>2520</i>
<i>Winnie Jones</i>		<i>Pt. S.W. 1/4</i>	<i>3</i>	<i>19</i>	<i>4</i>	<i>22</i>		<i>2100</i>	<i>350</i>	<i>2450</i>
<i>Rex Simpson</i>		<i>Pt. S.W. 1/4</i>	<i>3</i>	<i>19</i>	<i>4</i>	<i>30</i>		<i>2500</i>		<i>2500</i>
<i>John S. Cassida</i>		<i>Pt. S.W. 1/4</i>	<i>3</i>	<i>19</i>	<i>4</i>	<i>80</i>		<i>7500</i>	<i>700</i>	<i>8200</i>
<i>Winnie V. Jones</i>		<i>Pt. S.E. 1/4</i>	<i>3</i>	<i>19</i>	<i>4</i>	<i>80</i>		<i>6400</i>	<i>350</i>	<i>6750</i>
<i>Susan Jackman</i>		<i>Pt. S.E. 1/4</i>	<i>3</i>	<i>19</i>	<i>4</i>	<i>80</i>		<i>8000</i>	<i>500</i>	<i>8500</i>

SECTION No. 9

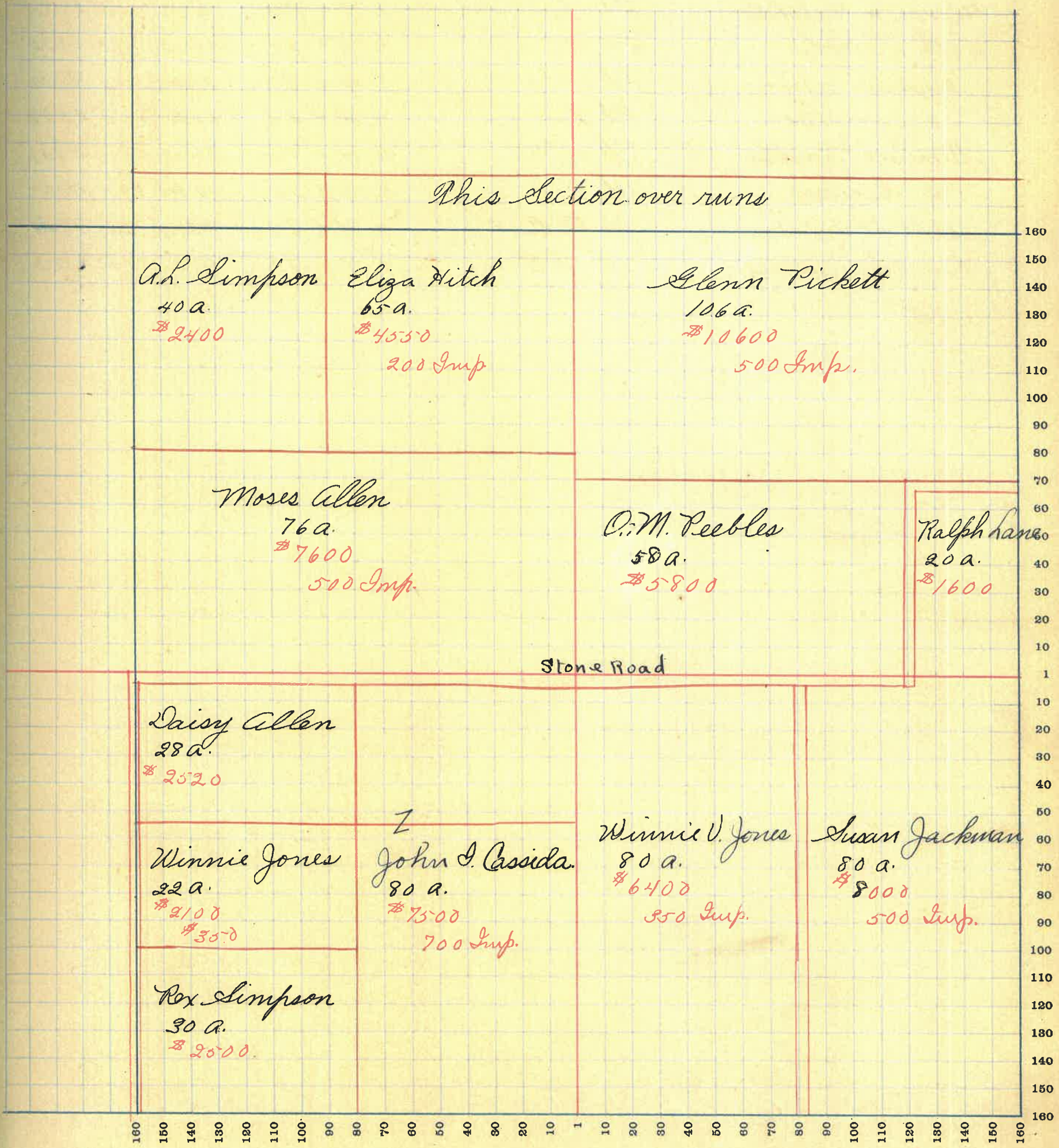
Congressional Township No. 19, R 4



SCALE—Forty rods to an inch, or ten rods to a space, Congress Land, which is one mile square for a section.
Number of acres in this Section, according to the United States Survey.....

Value of
lands and
improvements

0
50
100
150
200
250
300
350
400
450
500
550
600
650
700
750
800
850
900
950
1000



MONTGOMERY COUNTY, INDIANA, 1919

Assessor's Plat Book for *Union*

Township, No. *19*

T. R. WOODBURN PRINTING CO. TERRE HAUTE, IND.

NAMES OF OWNERS	Number of Plat	DESCRIPTION	Section	Township	Range	Acres	Hundredths	Value of Lands	Value of Improvements	Value of Lands and Improvements
Thomas T. & Anna E. Mason		Pt. N. W. $\frac{1}{4}$	4	19	4	168.91		18000	1500	14500
Gas. H. Noble		Pt. N. E. $\frac{1}{4}$	4	19	4	103.20		9500	600	10100
D. W. Hughes		Pt. N. W. $\frac{1}{4}$	4	19	4	15-				
Homer H. Hughes		Pt. S. W. $\frac{1}{4}$	4	19	4	20		1750	700	2450
Lola B. Noble		Pt. S. W. $\frac{1}{4}$	4	19	4	60		5400	1200	6600
Jemima Wellar		Pt. S. W. $\frac{1}{4}$	4	19	4	80		8500	900	9400
O. M. Peebles		Pt. N. E. $\frac{1}{4}$	4	19	4	18		1800	250	2050
O. M. & Alice R. Peebles		Pt. N. E. $\frac{1}{4}$	4	19	4	55-		5600	500	5900
Geo. Wilcox		Pt. N. E. $\frac{1}{4}$	4	19	4	6		600	300	900
J. W. P. Thompson		Pt. S. E. $\frac{1}{4}$	4	19	4	80		7200	700	7900
Rex Simpson		Pt. S. E. $\frac{1}{4}$	4	19	4	80		8800	1000	9800

SECTION No. 4

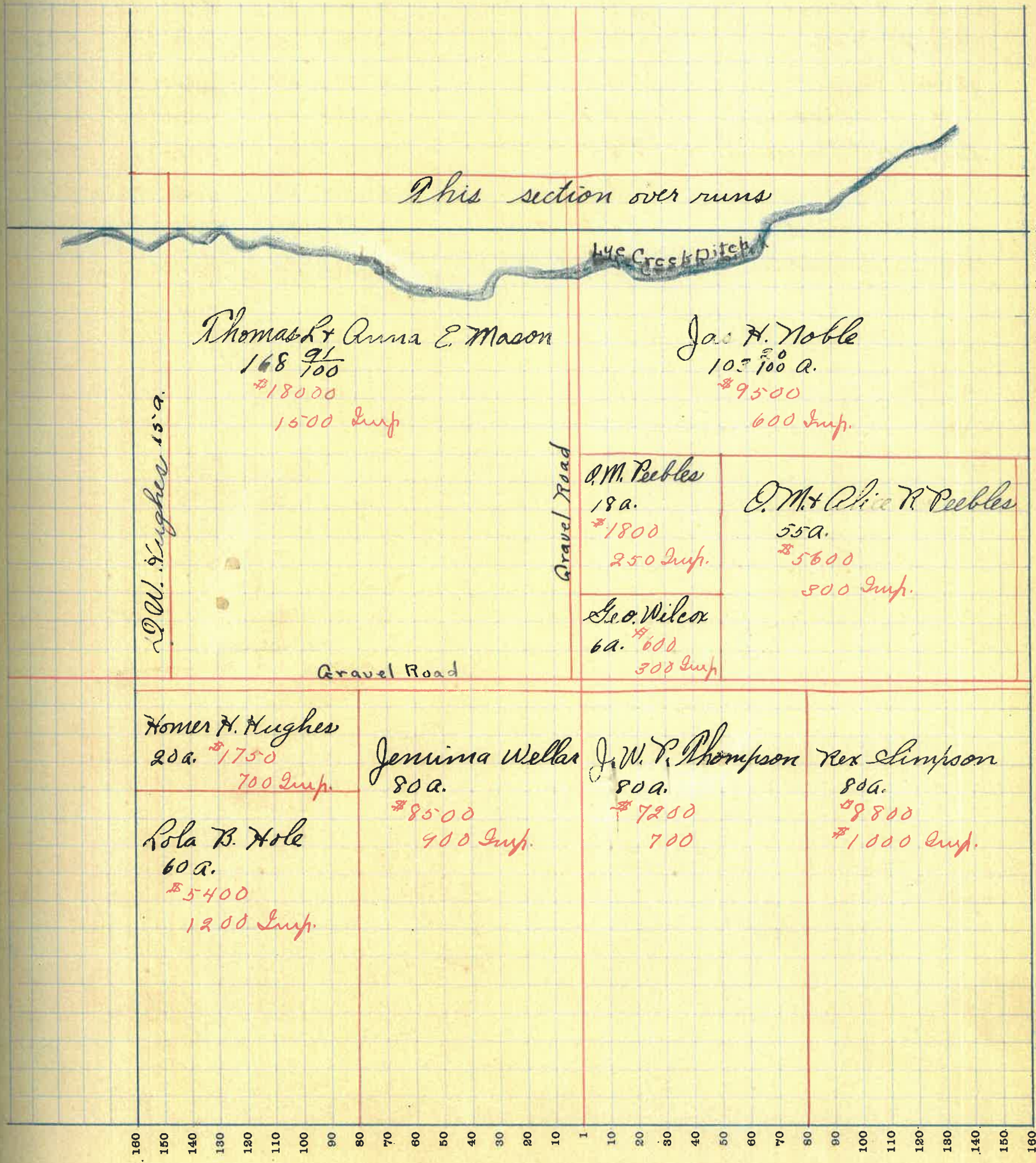


Congressional Township No. 19, R 4

SCALE—Forty rods to an inch, or ten rods to a space, Congress Land, which is one mile square for a section.
 Number of acres in this Section, according to the United States Survey.....

due of
 ds and
 prove-
 ments

500
 400
 300
 200
 100
 0



MONTGOMERY COUNTY, INDIANA, 1919

Assessor's Plat Book for *Union*

Township, No. *19*

T. R. WOODBURN PRINTING CO. TERRE HAUTE, IND.

NAMES OF OWNERS	Number of Plat	DESCRIPTION	Section	Township	Range	Acres	Hundredths	Value of Lands	Value of Improvements	Value of Lands and Improvements
Walter Cowan		N.W. $\frac{1}{4}$	2	19	5	20		2500		2500
M. B. Cowan		N.W. $\frac{1}{4}$	2	19	5	33	25	4100		4100
Jas. Taylor		Pt. N $\frac{1}{2}$	2	19	5	120		15000	500	15500
L. S. Cowan		Pt. N.W. $\frac{1}{4}$	2	19	5	20		2500	800	3300
Sarah Cowan		Pt. N.W. $\frac{1}{4}$	2	19	5	20		2500		2500
John B. Cowan		Pt. N.W. $\frac{1}{4}$	2	19	5	60		7200		7200
Ida May Ames		Pt. N.E. $\frac{1}{4}$	2	19	5	54		6500		6500
Paul McClamrock		Pt. N.E. $\frac{1}{4}$	2	19	5	50		3700		3700
Mary McClamrock		Pt. N.E. $\frac{1}{4}$	2	19	5	70		6800	800	7600
Sueck Quick		Pt. S.W. $\frac{1}{4}$	2	19	5	80		10000	700	10700
Alvin Breaks		Pt. S. $\frac{1}{2}$	2	19	5	200		25000	600	

See T19, R. 5
for Sec 5, R4, T19

SECTION No. 2

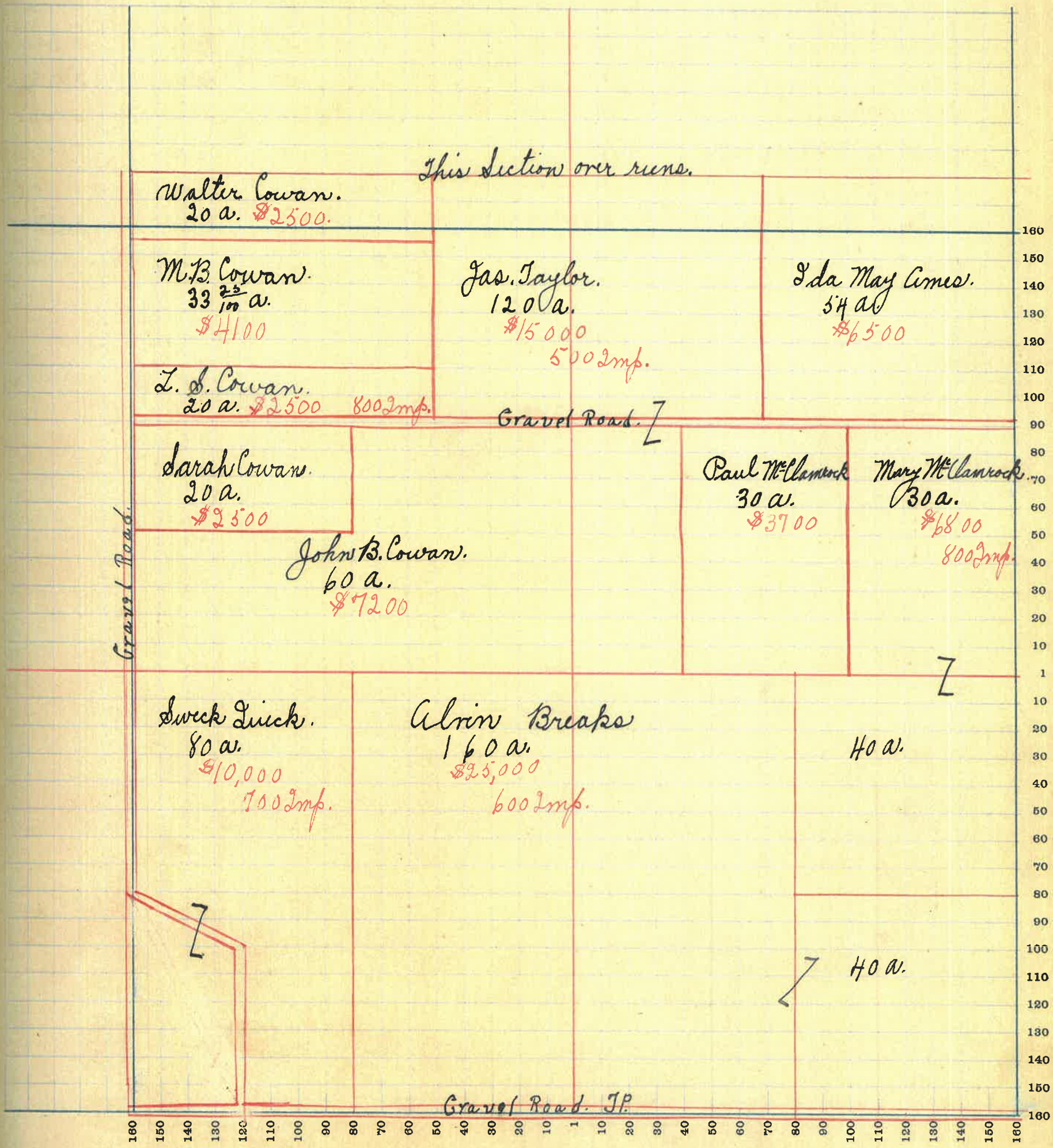
Congressional Township No. 19, R 5

✓
+

SCALE—Forty rods to an inch, or ten rods to a space, Congress Land, which is one mile square for a section.
Number of acres in this Section, according to the United States Survey

ue of
is and
rove-
ents

00
0
00
0
00
0
0
0
00



160
150
140
130
120
110
100
90
80
70
60
50
40
30
20
10
1
10
20
30
40
50
60
70
80
90
100
110
120
130
140
150
160

MONTGOMERY COUNTY, INDIANA, 1919

Assessor's Plat Book for *Union*

Township, No. *19*

Y. R. WOODBURN PRINTING CO. TERRE HAUTE, IND.

NAMES OF OWNERS	Number of Plat	DESCRIPTION	Section	Township	Range	Acres	Hundredths	Value of Lands	Value of Improvements	Value of Lands and Improvements
Prince Croff		Pt. N.W. $\frac{1}{4}$	6	19	4	15		1750		1750
Emma Hughes		Pt. N.W. $\frac{1}{4}$	6	19	4	39		4000	100	4100
W. B. McClanrock		Pt. N.W. $\frac{1}{4}$	6	19	4	1		110	100	210
Enoch Simms		Pt. N.W. $\frac{1}{4}$	6	19	4	25		2900		2900
Luther Long		Pt. N.W. $\frac{1}{4}$	6	19	4	25		2900		2900
Abraham Tail		Pt. N.W. $\frac{1}{4}$	6	19	4	55		5700	500	6200
Wm. Peters		Pt. N. E. $\frac{1}{4}$	6	19	4	105		11025	1000	12025
Williard Remster		Pt. N. E. $\frac{1}{4}$	6	19	4	60		6300	600	6900
Prince Croff		Pt. N. E. $\frac{1}{4}$	6	19	4	20		2000	550	2550
James Taylor		Pt. S.W. $\frac{1}{4}$	6	19	4	180		21400	1500	22900
Fred Croff		Pt. S. E. $\frac{1}{4}$	6	19	4	160		13000	300	13300

SECTION No. 6

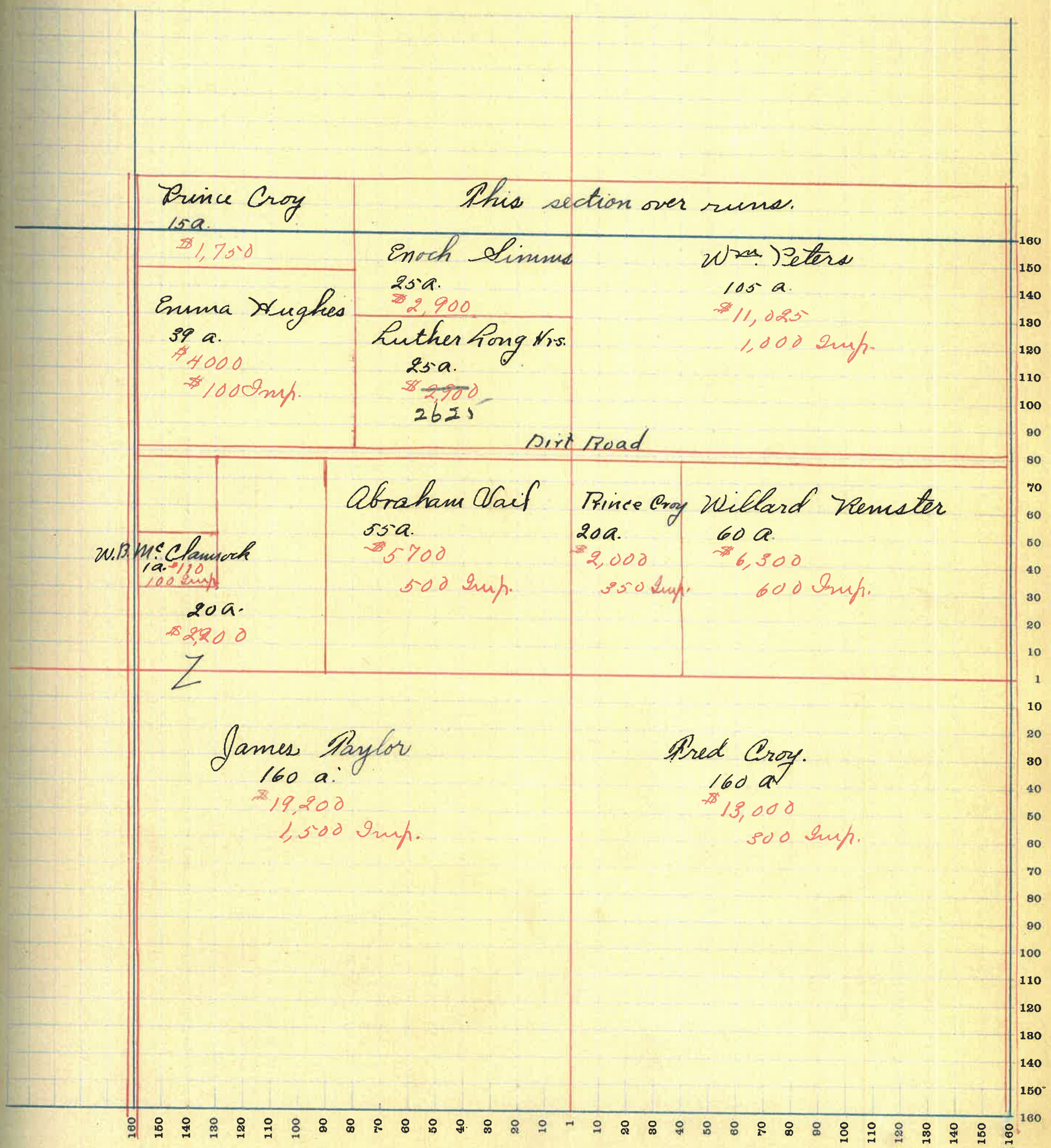
Congressional Township No. 19, R 4

X

SCALE—Forty rods to an inch, or ten rods to a space, Congress Land, which is one mile square for a section.
 Number of acres in this Section, according to the United States Survey.....

Value of
lands and
improvements

150
100
50
0
50
100
150
200
250
300
350
400



MONTGOMERY COUNTY, INDIANA, 1919

Assessor's Plat Book for *Union*

Township, No. *19*

T. R. WOODBURN PRINTING CO. TERRE HAUTE, IND.

NAMES OF OWNERS	Number of Plat	DESCRIPTION	Section	Township	Range	Acres	Hundredths	Value of Lands	Value of Improvements	Value of Lands and Improvements
<i>O. W. Mason</i>		<i>Pt. N. 1/2</i>	<i>9</i>	<i>19</i>	<i>4</i>	<i>317</i>		<i>33000</i>	<i>1500</i>	<i>34500</i>
<i>Earl M. Brown</i>		<i>Pt. S. W. 1/4</i>	<i>9</i>	<i>19</i>	<i>4</i>	<i>80</i>		<i>9600</i>	<i>600</i>	<i>10200</i>
<i>Jonathan Rargent</i>		<i>Pt. S. W. 1/4</i>	<i>9</i>	<i>19</i>	<i>4</i>	<i>80</i>		<i>9600</i>	<i>800</i>	<i>10400</i>
<i>Sarah E. Clark</i>		<i>Pt. S. E. 1/4</i>	<i>9</i>	<i>19</i>	<i>4</i>	<i>80</i>		<i>9600</i>	<i>800</i>	<i>10400</i>
<i>Alvin Clark</i>		<i>Pt. S. E. 1/4</i>	<i>9</i>	<i>19</i>	<i>4</i>	<i>79</i>		<i>9875</i>	<i>900</i>	<i>19775</i>
<i>Oscar Holt</i>		<i>Pt. S. E. 1/4</i>	<i>9</i>	<i>19</i>	<i>4</i>		<i>75</i>	<i>95</i>	<i>600</i>	<i>595</i>

SECTION No. 9

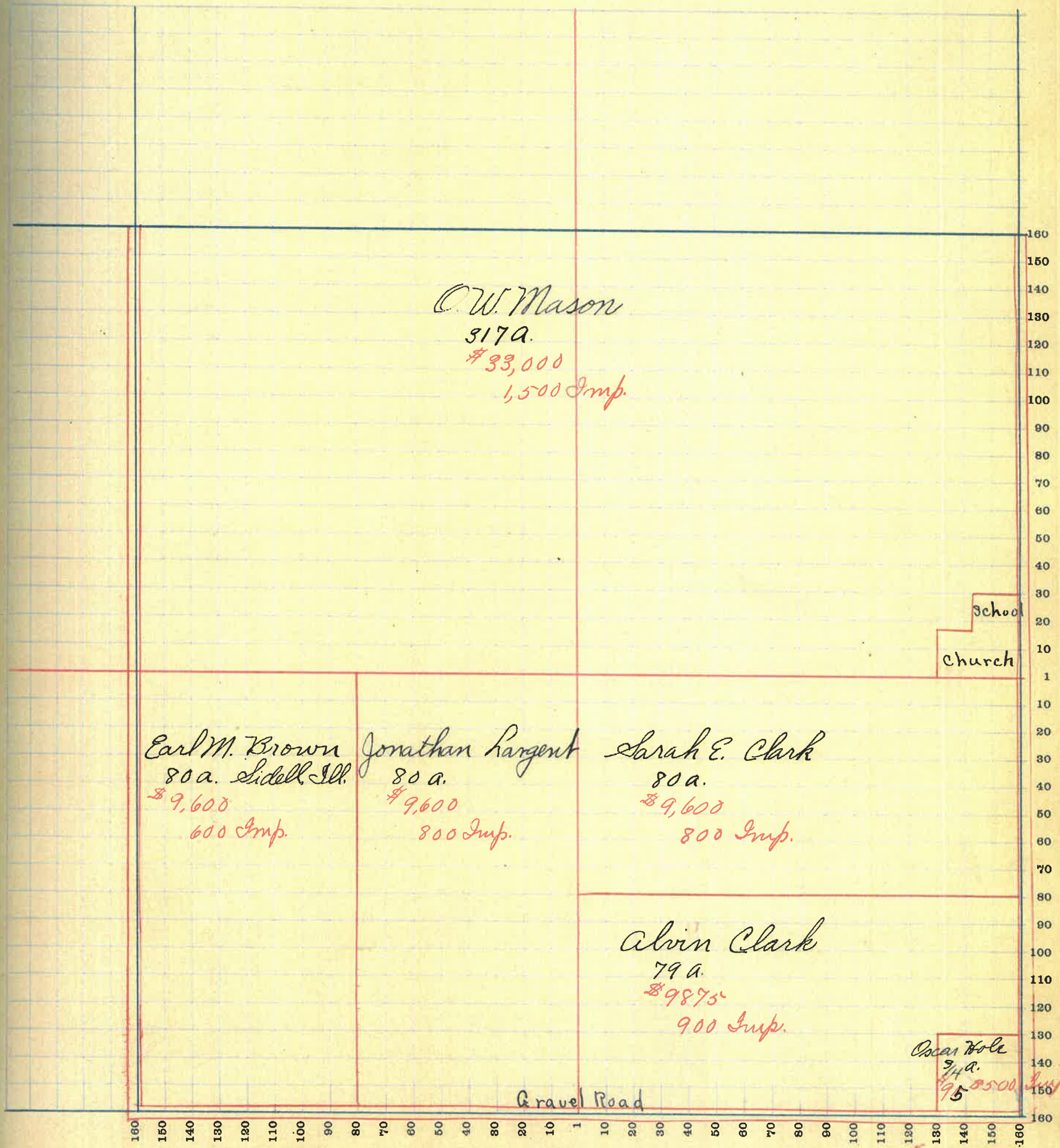
Congressional Township No. 19, R 4

X

SCALE—Forty rods to an inch, or ten rods to a space, Congress Land, which is one mile square for a section.
Number of acres in this Section, according to the United States Survey.....

Due of
ds and
provements

1300
200
400
100
75
5



95

MONTGOMERY COUNTY, INDIANA, 1919

Assessor's Plat Book for Union

Township, No. 19

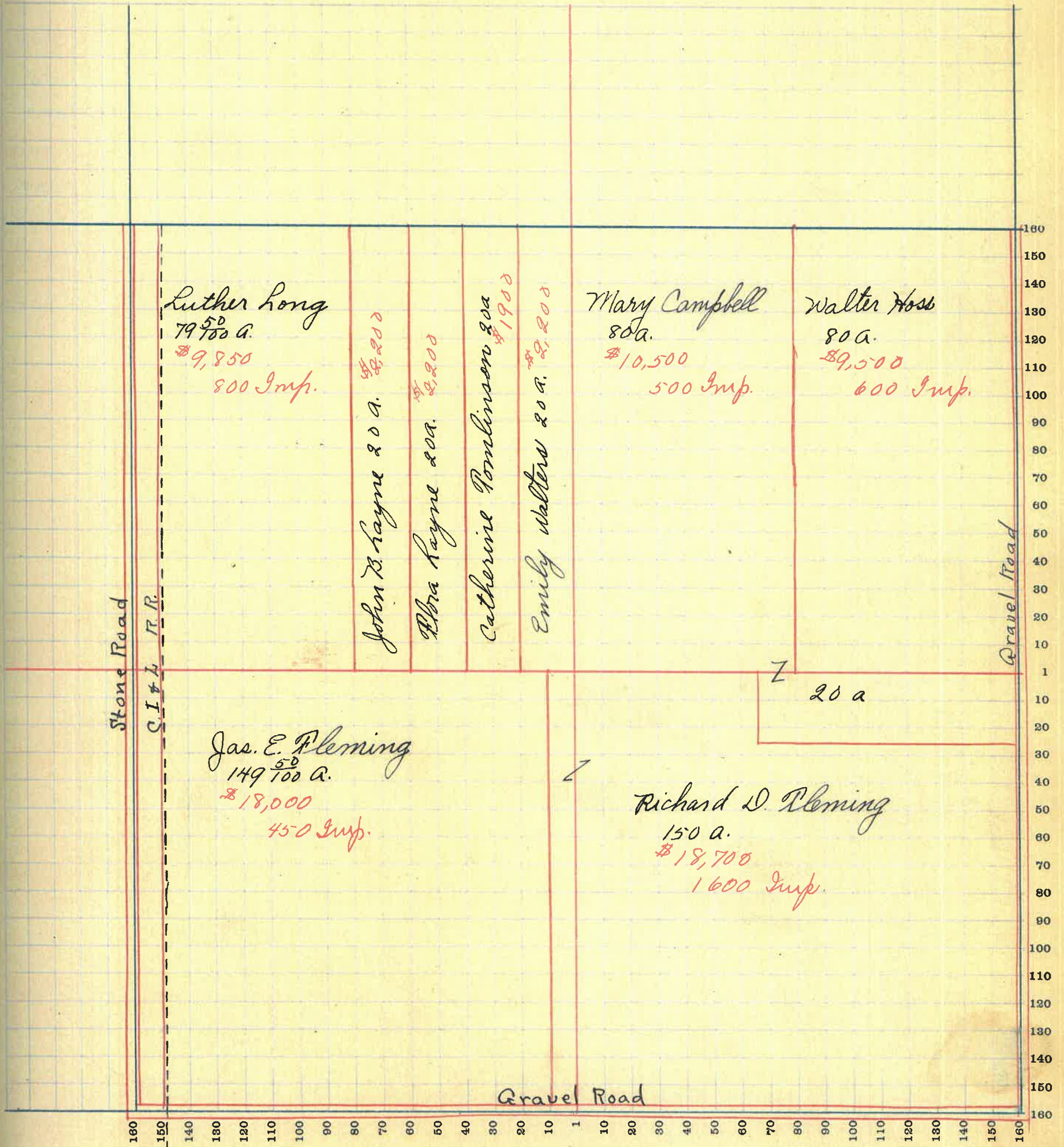
T. R. WOODBURN PRINTING CO. TERRE HAUTE, IND.

NAMES OF OWNERS	Number of Plat	DESCRIPTION	Section	Township	Range	Acres	Hundredths	Value of Lands	Value of Improvements	Value of Lands and Improvements
Luther Long		Pt. N. W. $\frac{1}{4}$	8	19	4	79.50	9850	800	10650	
John B. Rayne		Pt. N. W. $\frac{1}{4}$	8	19	4	20	2200		2200	
Flora Rayne		Pt. N. W. $\frac{1}{4}$	8	19	4	20	2200		2200	
Catherine Tomison		Pt. N. W. $\frac{1}{4}$	8	19	4	20	1900		1900	
Emily Walters		Pt. N. W. $\frac{1}{4}$	8	19	4	20	2200		2200	
Mary Campbell		Pt. N. E. $\frac{1}{4}$	8	19	4	100	10500	500	11000	
Walter Ross		Pt. N. E. $\frac{1}{4}$	8	19	4	80	9300	600	10100	
Jas. E. Fleming		Pt. S. $\frac{1}{2}$	8	19	4	149.50	18000	450		
Richard D. Fleming		Pt. S. $\frac{1}{2}$	8	19	4	150	18700	1600		

SECTION No. 8

Congressional Township No. 19, R 4

SCALE—Forty rods to an inch, or ten rods to a space, Congress Land, which is one mile square for a section.
Number of acres in this Section, according to the United States Survey



MONTGOMERY COUNTY, INDIANA, 1919

Assessor's Plat Book for Union

Township, No. 14

T. R. WOODBURN PRINTING CO. TERRE HAUTE, IND.

NAMES OF OWNERS	Number of Plat	DESCRIPTION	Section	Township	Range	Acres	Hundredths	Value of Lands	Value of Improvements	Value of Lands and Improvements
James Taylor		Pt. N.W. $\frac{1}{4}$	7	19	4	15.6		16000	800	16800
Mary McClelland		Pt. N.E. $\frac{1}{4}$	7	19	4	45		4500		4500
Frank J. Nolan		Pt. N.E. $\frac{1}{4}$	7	19	4	80		8500	600	9100
John B. Layne		Pt. N.E. $\frac{1}{4}$	7	19	4	35		3900		3900
Alvin Breaks		Pt. S.W. $\frac{1}{4}$	7	19	4	80		8500		8500
Paul McClamrock		Pt. S.W. $\frac{1}{4}$	7	19	4	6		600		600
A.W. & Flora Breaks		Pt. S.W. $\frac{1}{4}$	7	19	4	47		5400	1600	7000
Wm. L. Lee		Pt. S.W. $\frac{1}{4}$	7	19	4	20		2000	350	2350
Flora M. Layne		Pt. S.E. $\frac{1}{4}$	7	19	4	10		1100	200	1300
John M. Lofland		Pt. S.E. $\frac{1}{4}$	7	19	4	37		4000		4000
Chas Edwards		Pt. S.E. $\frac{1}{4}$	7	19	4	75		8200	600	8800
John M. Lofland		Pt. S.E. $\frac{1}{4}$	7	19	4	37		4200	800	5000

MONTGOMERY COUNTY, INDIANA, 1919

Assessor's Plat Book for Union

Township, No. 19

Y. B. WOODBURN PRINTING CO. TERRE HAUTE, IND.

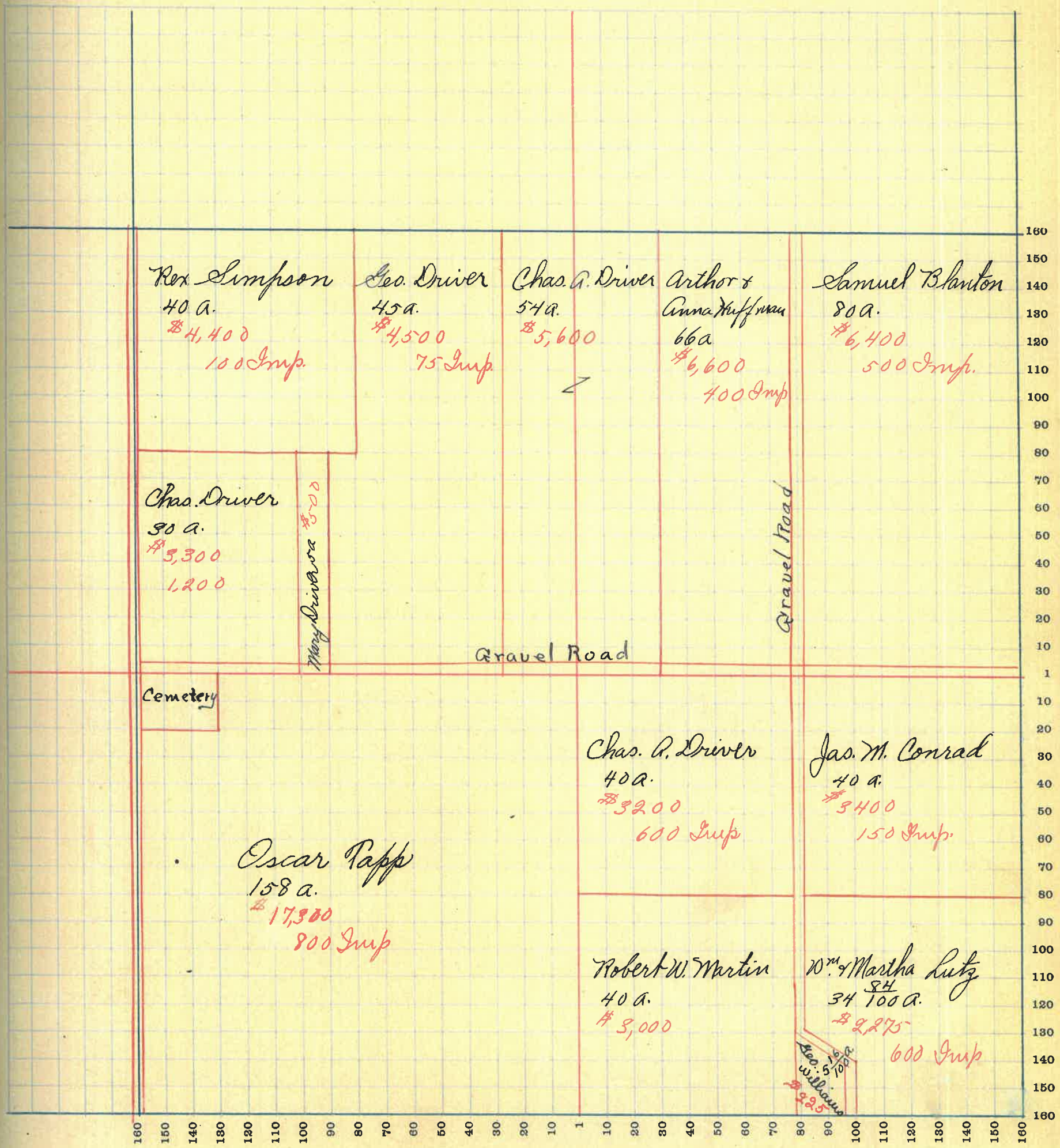
NAMES OF OWNERS	Number of Plat	DESCRIPTION	Section	Township	Range	Acres	Hundredths	Value of Lands	Value of Improvements	Value of Lands and Improvements
Rex Simpson		Pt. N. W. $\frac{1}{4}$	10	19	4	40		4400	100	4500
Chas. Driver		Pt. N. W. $\frac{1}{4}$	10	19	4	30		3300	1200	4500
Mary Driver		Pt. N. W. $\frac{1}{4}$	10	19	4	3		500		500
Geo. Driver		Pt. N. W. $\frac{1}{4}$	10	19	4	45		4500	75	4575
Chas. A. Driver		Pt. N. $\frac{1}{2}$	10	19	4	54		5600		5600
Arthur & Anna Huffman		Pt. N. E. $\frac{1}{4}$	10	19	4	66		6600	400	7000
Samuel Blanton		Pt. N. E. $\frac{1}{4}$	10	19	4	80		6400	500	6900
Oscar Tapp		Pt. S. W. $\frac{1}{4}$	10	19	4	158		17300	800	18100
Chas. A. Driver		Pt. S. E. $\frac{1}{4}$	10	19	4	40		3200	600	3800
Robert W. Martin		Pt. S. E. $\frac{1}{4}$	10	19	4	40		3000		3000
Jas M. Conrad		Pt. S. E. $\frac{1}{4}$	10	19	4	40		3400	150	3550
Wm & Martha Lutz		Pt. S. E. $\frac{1}{4}$	10	19	4	34	84	2275	600	2875
Geo. Williams		Pt. S. E. $\frac{1}{4}$	10	19	4	5	16	225		225

SECTION No. 10

Congressional Township No. 19, R 4

X

SCALE—Forty rods to an inch, or ten rods to a space, Congress Land, which is one mile square for a section.
Number of acres in this Section, according to the United States Survey.....



MONTGOMERY COUNTY, INDIANA, 1919

Assessor's Plat Book for Union

Township, No. 19

T. R. WOODBURN PRINTING CO. TERRE HAUTE, IND.

NAMES OF OWNERS	Number of Plat	DESCRIPTION	Section	Township	Range	Acres	Hundredths	Value of Lands	Value of Improvements	Value of Lands and Improvements
Eliza Dawson		Pt. N.W. $\frac{1}{4}$	11	19	4	20		1000	50	1050
David Jackson		Pt. N.W. $\frac{1}{4}$	11	19	4	12.6		11500	700	12200
Oran Cox		Pt. N.W. $\frac{1}{4}$	11	19	4	35		1000		1000
Harry Justice		Pt. N.E. $\frac{1}{4}$	11	19	4	40		2000	200	2200
Litisha A. Barnhart		Pt. N.E. $\frac{1}{4}$	11	19	4	75		4500	300	4800
Eph. Louden		Pt. N.E. $\frac{1}{4}$ & S.E. $\frac{1}{4}$	11	19	4	80		6800	600	7400
Robt. Hatch		Pt. N.E. $\frac{1}{4}$	11	19	4	6		300		300
Jas. M. Conrad		Pt. S.W. $\frac{1}{4}$	11	19	4	40		2200		2200
G. W. Conrad		Pt. S.W. $\frac{1}{4}$	11	19	4	40		3000	120	3120
Leslie C. Jordan		Pt. S.W. $\frac{1}{4}$	11	19	4	80		6000	200	6200
Maxwell		Pt. S.E. $\frac{1}{4}$	11	19	4	40		3000		3000
Jas. M. & Maggie Medina		Pt. S.E. $\frac{1}{4}$	11	19	4	58		4350	1000	5350

SECTION No. 11

Congressional Township No. 19, R 4

SCALE—Forty rods to an inch, or ten rods to a space, Congress Land, which is one mile square for a section.
Number of acres in this Section, according to the United States Survey.....



MONTGOMERY COUNTY, INDIANA, 1919

Assessor's Plat Book for Union

Township, No. 19

T. R. WOODBURN PRINTING CO. TERRE HAUTE, IND.

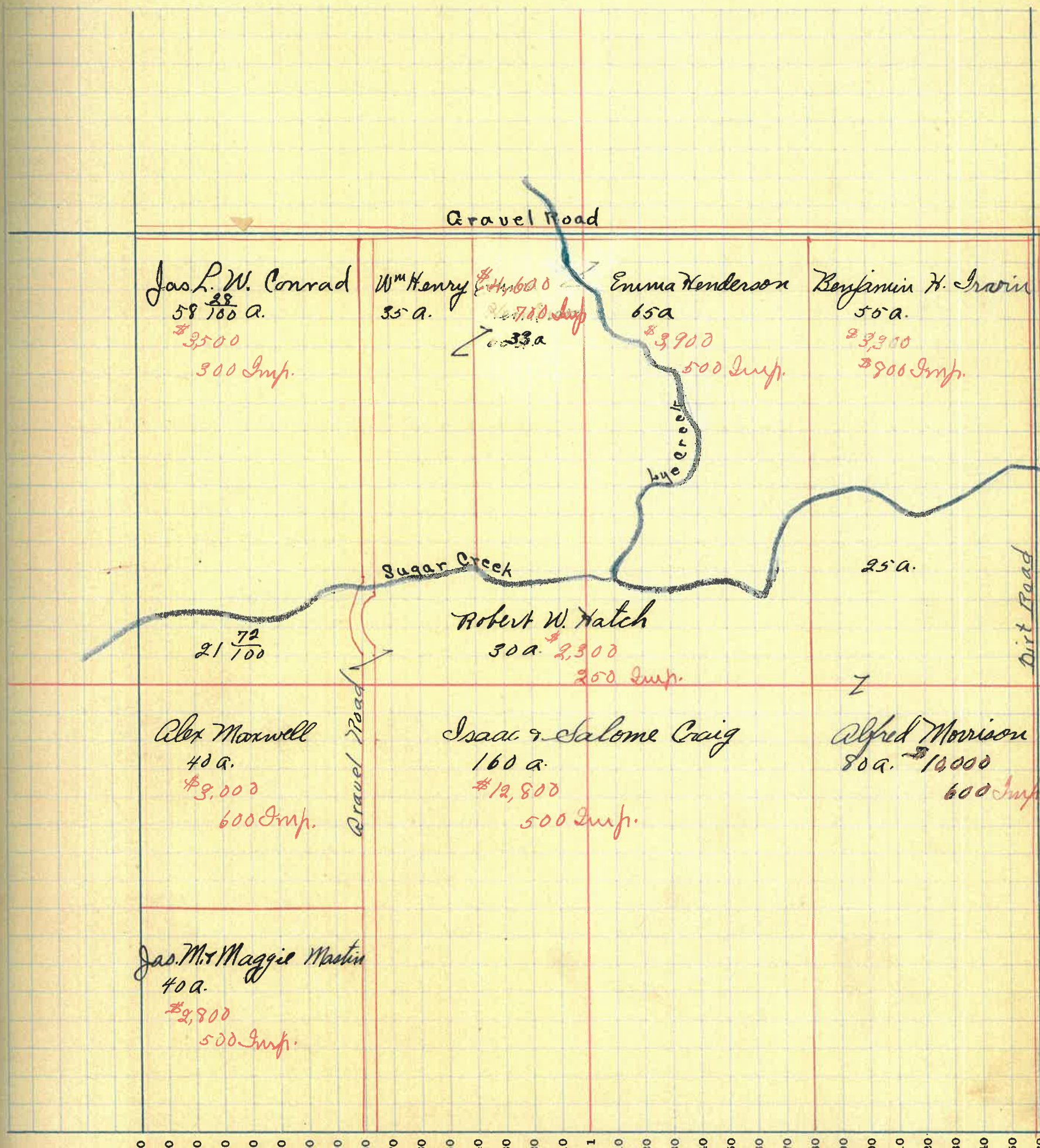
NAMES OF OWNERS	Number of Plat	DESCRIPTION	Section	Township	Range	Acres	Hundredths	Value of Lands	Value of Improvements	Value of Lands and Improvements
Jas. R. W. Conrad		Pt. N.W. $\frac{1}{4}$	12	19	4	58	28	3500	300	3800
Wm. Henry		Pt. N.W. $\frac{1}{4}$	12	19	4	68		4600	700	5300
Robert W. Hatch		Pt. N. $\frac{1}{2}$	12	19	4	51	72	2300	250	2550
Emma Henderson		Pt. N.E. $\frac{1}{4}$	12	19	4	65		3900	500	4400
Benjamin H. Swin		Pt. N.E. $\frac{1}{4}$	12	19	4	65		3300	800	4100
Alex Maxwell		Pt. S.W. $\frac{1}{4}$	12	19	4	40		3000	600	3600
Jas. M. & Maggie Mustin		Pt. S.W. $\frac{1}{4}$	12	19	4	40		2800	500	3300
Isaac & Salome Craig		Pt. S. $\frac{1}{2}$	12	19	4	160		12800	500	13300
Alfred Morrison		Pt. S.E. $\frac{1}{4}$	12	19	4	80		10000	600	10600

SECTION No. 12

Congressional Township No. 19, R 4



SCALE—Forty rods to an inch, or ten rods to a space, Congress Land, which is one mile square for a section.
 Number of acres in this Section, according to the United States Survey.....



MONTGOMERY COUNTY, INDIANA, 1919

Assessor's Plat Book for Union

Township, No. 19

T. R. WOODBURN PRINTING CO. TERRE HAUTE, IND.

NAMES OF OWNERS	Number of Plat	DESCRIPTION	Section	Township	Range	Acres	Hundredths	Value of Lands	Value of Improvements	Value of Lands and Improvements
Jas. M. & Maggie Martin		Pt. N.W. $\frac{1}{4}$	13	19	4	20		1500		1500
Harvey Redmond		Pt. N.W. $\frac{1}{4}$	13	19	4	60		5000	500	5500
Isaac W. & S. Craig		Pt. N.W. $\frac{1}{4}$	13	19	4	86	25	6000	250	6250
Elmer C. Pickering		Pt. N.E. $\frac{1}{4}$ + S $\frac{1}{2}$	13	19	4	222		14000	1150	15150
Julio Lepage		Pt. S.W. $\frac{1}{4}$	13	19	4	16		400		400
David Binford		Pt. S.W. $\frac{1}{4}$	13	19	4	64		3800	700	4500
Sam. & Isabelle Miller		Pt. S.W. $\frac{1}{4}$	13	19	4	18	20	1200	500	1700
C. E. Largent		Pt. S.W. $\frac{1}{4}$	13	19	4			60	300	360
E. S. Vancleave		Pt. S. $\frac{1}{2}$	13	19	4	38		2500	400	2900
Robt. Hatch		Pt. S.W. $\frac{1}{4}$	13	19	4	1	70	70	200	270
Chas. Rawhorn		Pt. S.W. $\frac{1}{4}$	13	19	4	1	80	390	350	440
Clara A. Curry		Pt. S.E. $\frac{1}{4}$	13	19	4	80		5800	500	6300
Alexander Bales		Pt. S.E. $\frac{1}{4}$	13	19	4	90		2000	400	2400

SECTION No. 13

Congressional Township No. 19, R 4

X

SCALE—Forty rods to an inch, or ten rods to a space, Congress Land, which is one mile square for a section.
Number of acres in this Section, according to the United States Survey

Value of
lands and
improvements

100
90
80
70
60
50
40
30
20
10
0

160
150
140
130
120
110
100
90
80
70
60
50
40
30
20
10
0

