

MONTGOMERY COUNTY, INDIANA, 1919

Assessor's Plat Book for Union

Township, No. 19

T. R. WOODBURN PRINTING CO. TERRE HAUTE, IND.

NAMES OF OWNERS	Number of Plat	DESCRIPTION	Section	Township	Range	Acres	Hundredths	Value of Lands	Value of Improvements	Value of Lands and Improvements
W. A. Gosnell		Pt. N. W. $\frac{1}{4}$	14	19	4	90		7000	600	7600
J. C. Schmetzer		Pt. N. W. $\frac{1}{4}$	14	19	4	138		10860	1200	11610
Nellie Bryant		Pt. N. E. $\frac{1}{2}$	14	19	4	40		2800	500	3300
Jas. M. & Maggie Martin		Pt. N. E. $\frac{1}{2}$	14	19	4	20		1450		1450
Harvey Redmond		Pt. N. E. $\frac{1}{2}$	14	19	4	20		1500	400	1900
J. & Mary Brothers		Pt. S. W. $\frac{1}{4}$	14	19	4			900	200	1100
Vandalia R. A. Co.		Pt. S. W. $\frac{1}{4}$	14	19	4	18		360		360
Eston C. Jackson		Pt. S. W. $\frac{1}{4}$	14	19	4	66		4400		4400
Oscar C. Taylor		Pt. S. W. $\frac{1}{4}$	14	19	4	40		1800	600	2400
Joshua Buskirk		Pt. S. E. $\frac{1}{4}$	14	19	4	55		2900	700	3600
Floy A. Jordan & Maple P. Clark		Pt. S. W. $\frac{1}{4}$	14	19	4	40		3000		3000

SECTION No. 14

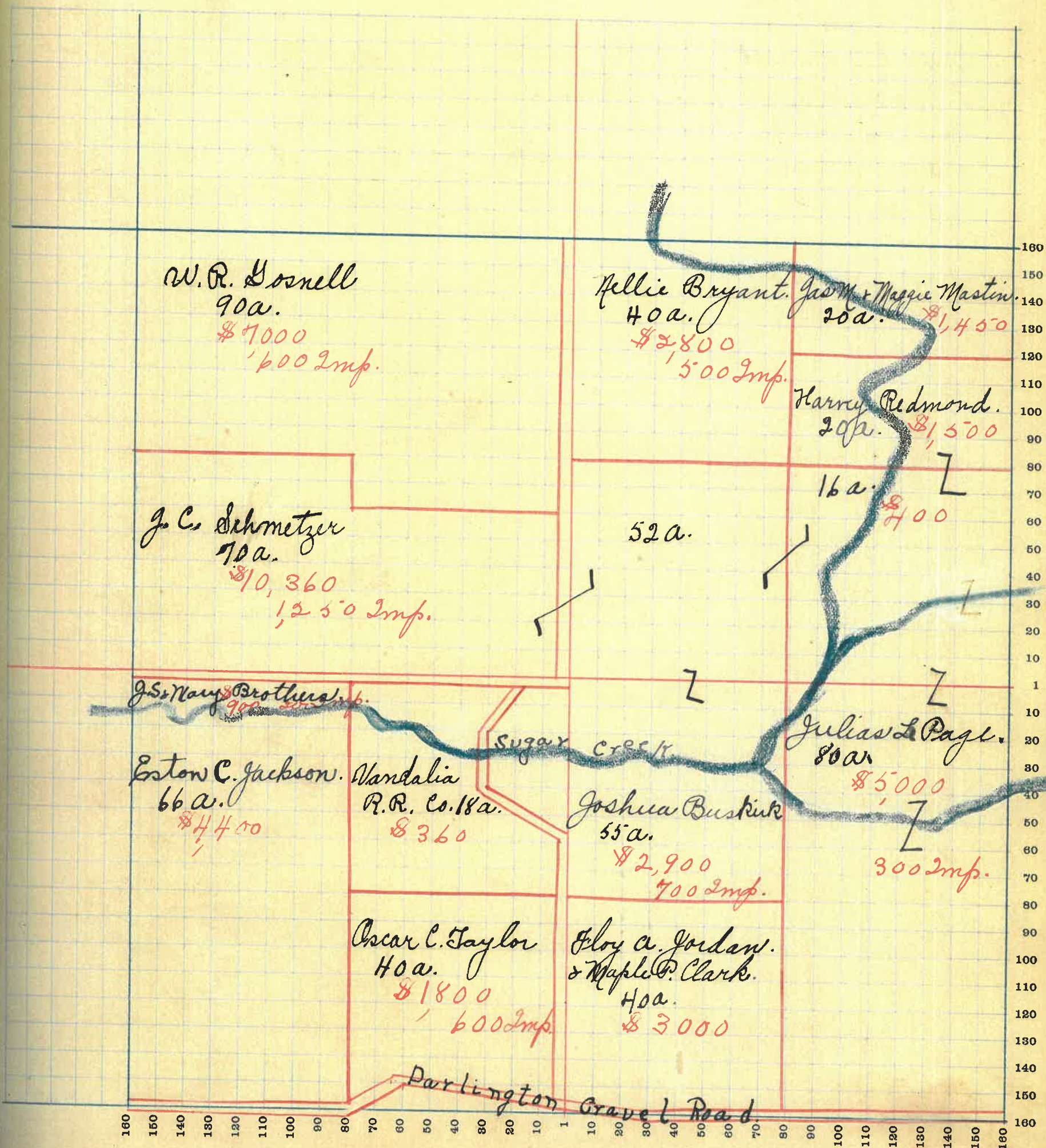


Congressional Township No. 19, R 4

SCALE—Forty rods to an inch, or ten rods to a space, Congress Land, which is one mile square for a section.
Number of acres in this Section, according to the United States Survey

ue of
ds and
prove-
ments

00
10
00
20
00
00
00
00
00
00
00
00
00



160
150
140
130
120
110
100
90
80
70
60
50
40
30
20
10
1
10
20
30
40
50
60
70
80
90
100
110
120
130
140
150
160

MONTGOMERY COUNTY, INDIANA, 1919

Assessor's Plat Book for *Union*

Township, No. *19*

T. H. WOODBURN PRINTING CO. TERRE HAUTE, IND.

NAMES OF OWNERS	Number of Plat	DESCRIPTION	Section	Township	Range	Acres	Hundredths	Value of Lands	Value of Improvements	Value of Lands and Improvements
<i>Virgil Hole</i>		<i>Pt. N.W. 1/4</i>	<i>15</i>	<i>19</i>	<i>4</i>	<i>80</i>		<i>6500</i>	<i>250</i>	<i>6750</i>
<i>David W. Willis</i>		<i>Pt. N.W. 1/4 & S.W. 1/4</i>	<i>15</i>	<i>19</i>	<i>4</i>	<i>70</i>		<i>3500</i>		<i>3500</i>
<i>Emmet J. Sutton</i>		<i>Pt. N. 1/2 & S. 1/2</i>	<i>15</i>	<i>19</i>	<i>4</i>	<i>215</i>		<i>20000</i>	<i>1200</i>	<i>21200</i>
<i>Geo. Williams</i>		<i>Pt. N.E. 1/4</i>	<i>15</i>	<i>19</i>	<i>4</i>	<i>6</i>		<i>180</i>	<i>250</i>	<i>430</i>
<i>G. N. & N. E. Pursell</i>		<i>Pt. N.E. 1/4</i>	<i>15</i>	<i>19</i>	<i>4</i>	<i>15</i>		<i>400</i>	<i>250</i>	<i>650</i>
<i>Edgar Henry</i>		<i>Pt. N.E. 1/4</i>	<i>15</i>	<i>19</i>	<i>4</i>	<i>61</i>		<i>3000</i>	<i>500</i>	<i>3500</i>
<i>Geo. Enoch</i>		<i>Pt. S. 1/2</i>	<i>15</i>	<i>19</i>	<i>4</i>	<i>90</i>		<i>6700</i>	<i>1200</i>	<i>7900</i>
<i>Geo. F. Pittman</i>		<i>Pt. S.W. 1/4</i>	<i>15</i>	<i>19</i>	<i>4</i>	<i>17</i>		<i>800</i>		<i>800</i>
<i>Alice Hitch</i>		<i>Pt. S.E. 1/4</i>	<i>15</i>	<i>19</i>	<i>4</i>	<i>4</i>	<i>78</i>	<i>240</i>	<i>150</i>	<i>390</i>
<i>Ellen Beckner</i>		<i>Pt. S.E. 1/4</i>	<i>15</i>	<i>19</i>	<i>4</i>	<i>34</i>		<i>2300</i>	<i>200</i>	<i>2500</i>
<i>W. F. & S. G. Record</i>		<i>Pt. S.E. 1/4</i>	<i>15</i>	<i>19</i>	<i>4</i>	<i>8</i>		<i>720</i>	<i>600</i>	<i>1320</i>
<i>Estou Jackson</i>		<i>Pt. S.E. 1/4</i>	<i>15</i>	<i>19</i>	<i>4</i>	<i>29</i>		<i>2100</i>	<i>200</i>	<i>2300</i>

SECTION No. 15

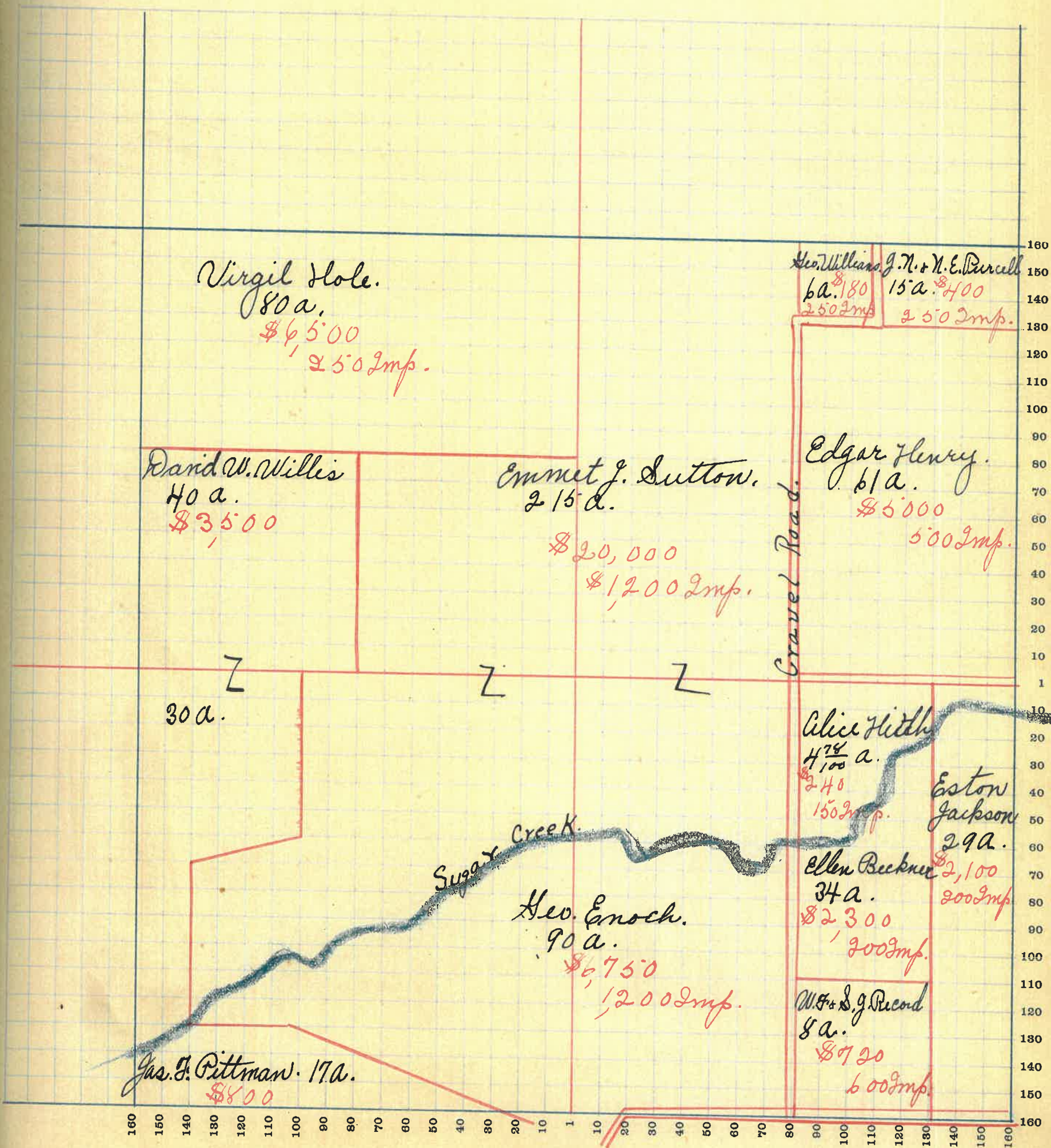
Congressional Township No. 19, R 4

X

SCALE—Forty rods to an inch, or ten rods to a space, Congress Land, which is one mile square for a section.
Number of acres in this Section, according to the United States Survey

alue of
nds and
mprove-
ments

750
00
200
50
0
00
58
10
0
00
20
300



101

24

MONTGOMERY COUNTY, INDIANA, 1919

Assessor's Plat Book for Union

Township, No. 19

Y. R. WOODBURN PRINTING CO. TERRE HAUTE, IND.

NAMES OF OWNERS	Number of Plat	DESCRIPTION	Section	Township	Range	Acres	Hundredths	Value of Lands	Value of Improvements	Value of Lands and Improvements
Eelberger		Pt. N.W. $\frac{1}{4}$	16	19	4	100		9500	200	9700
Rollin W. Stanley		Pt. N.W. $\frac{1}{4}$	16	19	4	20		2100		2100
Robert Jackson		Pt. N. $\frac{1}{2}$	16	19	4	120		13000	900	13900
David W. Willis		Pt. N.E. $\frac{1}{4}$	16	19	4	120		8000	900	8900
R.W. Stanley		Pt. S.W. $\frac{1}{4}$	16	19	4	160		14000	1700	
Hattie R. Hill		Pt. S.E. $\frac{1}{4}$	16	19	4	72		3240	300	3540
W. Pink Champion		Pt. S.E. $\frac{1}{4}$	16	19	4	35		1600	200	1800
Marshall Brown		Pt. S.W. $\frac{1}{4}$	16	19	4	7		70		70
Jas. J. Pittman		Pt. S.E. $\frac{1}{4}$	16	19	4	5		150		150

SECTION No. 16

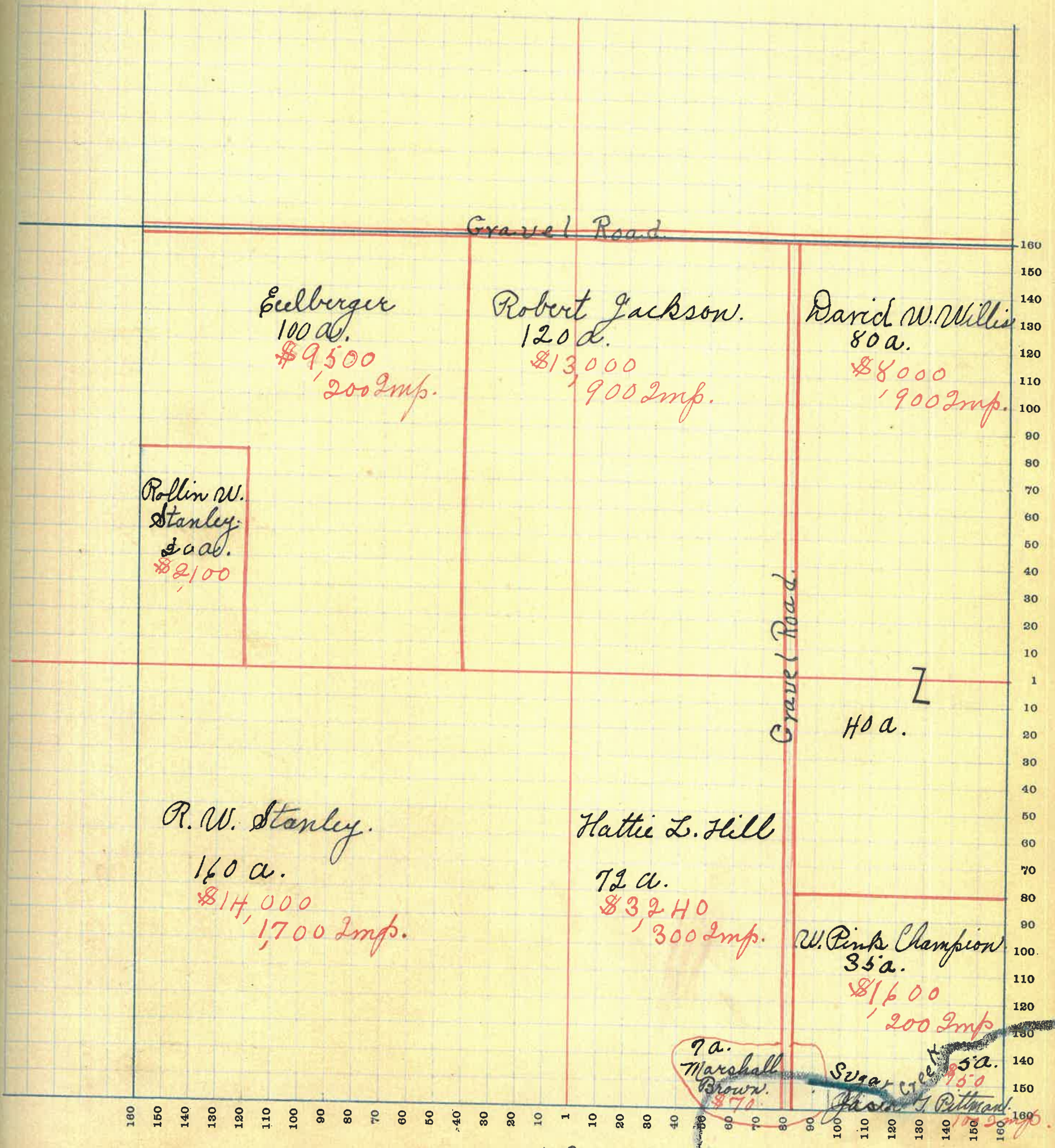


Congressional Township No. 19, R 4

SCALE—Forty rods to an inch, or ten rods to a space, Congress Land, which is one mile square for a section.
Number of acres in this Section, according to the United States Survey

Value of
lands and
improvements

100
90
80
70
60
50
40
30
20
10
0



MONTGOMERY COUNTY, INDIANA, 1919

Assessor's Plat Book for *Union*

Township, No. *19*

T. R. WOODBURN PRINTING CO. TERRE HAUTE, IND.

NAMES OF OWNERS	Number of Plat	DESCRIPTION	Section	Township	Range	Acres	Hundredths	Value of Lands	Value of Improvements	Value of Lands and Improvements
<i>Alice McClelland</i>		<i>Pt. N.W. 1/4</i>	<i>17</i>	<i>19</i>	<i>4</i>	<i>117</i>		<i>12500</i>	<i>1200</i>	<i>13700</i>
<i>B. F. Crabbs</i>		<i>Pt. N.W. 1/4</i>	<i>17</i>	<i>19</i>	<i>4</i>	<i>97</i>		<i>9400</i>		<i>9400</i>
<i>B. F. Crabbs</i>		<i>Pt. N.E. 1/4</i>	<i>17</i>	<i>19</i>	<i>4</i>	<i>80</i>		<i>7200</i>		<i>7200</i>
<i>B. F. Crabbs</i>		<i>Pt. S.W. 1/4</i>	<i>17</i>	<i>19</i>	<i>4</i>	<i>154</i>		<i>18400</i>		<i>700</i>
<i>Margaret B. Walter</i>		<i>Pt. S.E. 1/4</i>	<i>17</i>	<i>19</i>	<i>4</i>	<i>22</i>		<i>1900</i>	<i>500</i>	<i>2400</i>
<i>Chas. Walter</i>		<i>Pt. N.E. 1/4</i>	<i>17</i>	<i>19</i>	<i>4</i>	<i>18</i>		<i>1900</i>		
<i>M. Q. Lites</i>		<i>Pt. N.E. 1/4</i>	<i>17</i>	<i>19</i>	<i>4</i>	<i>80</i>		<i>8800</i>	<i>800</i>	<i>9600</i>
<i>J. J. Hunt</i>		<i>Pt. S.W. 1/4</i>	<i>17</i>	<i>19</i>	<i>4</i>	<i>17</i>		<i>1800</i>	<i>300</i>	<i>2100</i>
<i>Rollin W. Stanley</i>		<i>Pt. S.E. 1/4</i>	<i>17</i>	<i>19</i>	<i>4</i>	<i>22</i>		<i>2400</i>		<i>2400</i>
<i>Catherine Tomlinson</i>		<i>Pt. N.W. 1/4</i>	<i>17</i>	<i>19</i>	<i>4</i>		<i>75</i>	<i>70</i>		<i>70</i>
<i>C. D. Edwards</i>		<i>Pt. W. 1/4</i>	<i>17</i>	<i>19</i>	<i>4</i>	<i>3</i>		<i>360</i>		<i>360</i>
<i>B. F. Crabbs</i>		<i>Pt. S.E. 1/4</i>	<i>17</i>	<i>19</i>	<i>4</i>	<i>5</i>		<i>600</i>		<i>600</i>

SECTION No. 17

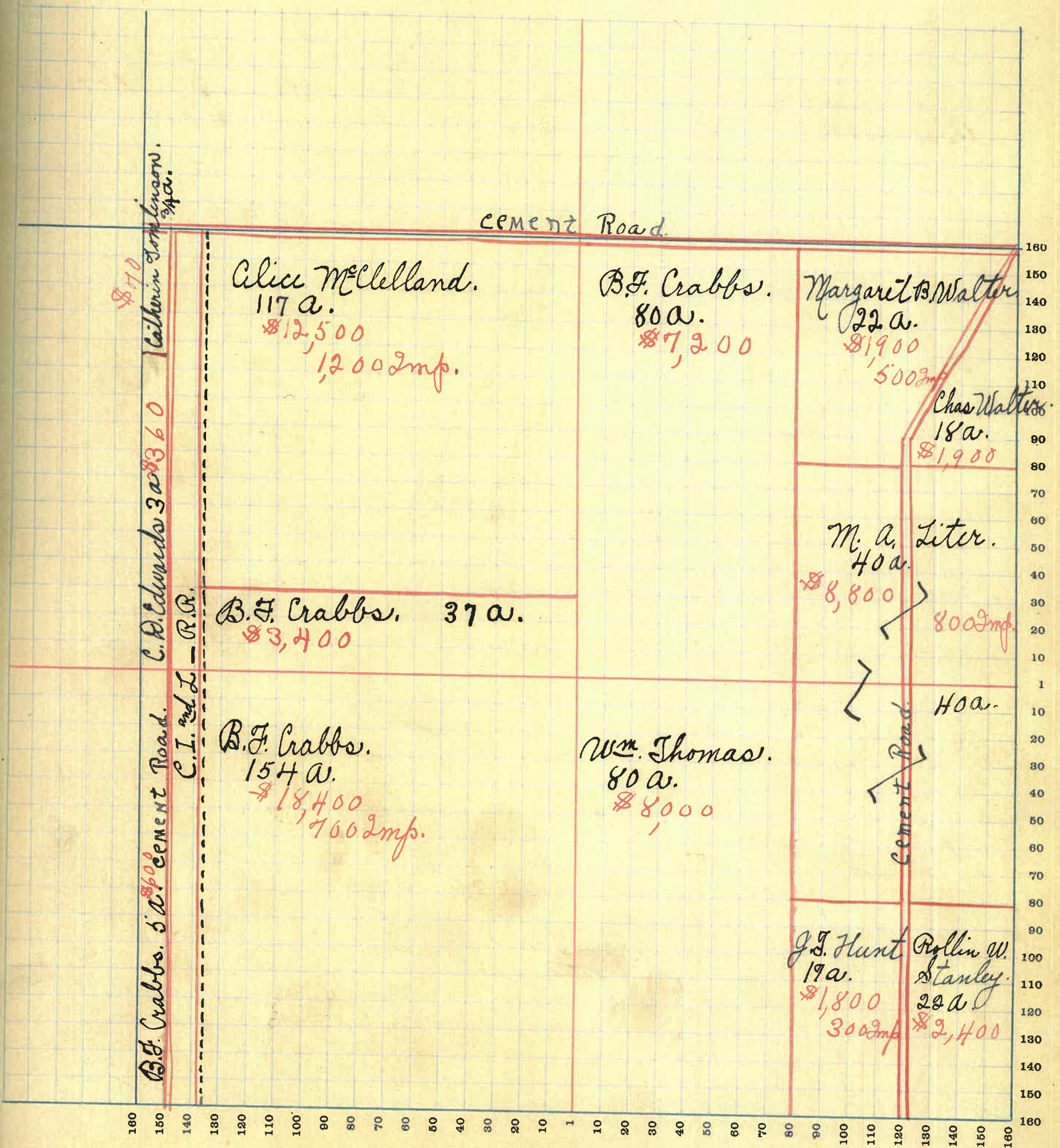


Congressional Township No. 19, R 4

SCALE—Forty rods to an inch, or ten rods to a space, Congress Land, which is one mile square for a section.
Number of acres in this Section, according to the United States Survey

Value of
lands and
improvements

2700
400
200
10
20
100
200
300
400
500



MONTGOMERY COUNTY, INDIANA, 1919

Assessor's Plat Book for Union

Township, No. 19

T. R. WOODBURN PRINTING CO. TERRE HAUTE, IND.

NAMES OF OWNERS	Number of Plat	DESCRIPTION	Section	Township	Range	Acres	Hundredths	Value of Lands	Value of Improvements	Value of Lands and Improvements
Mary Agnew		Pt. N. W. $\frac{1}{4}$	18	194	5	5.30		300		830
Curtis & R. E. Edwards		Pt. N. W. $\frac{1}{4}$	18	194	14	1500		200		1700
Curtis & R. E. Edwards		Pt. N. $\frac{1}{2}$	18	194	236	2200		1500		3700
Catherine Tomblson		Pt. N. E. $\frac{1}{4}$	18	194	2	200				200
Mary Agnew		Pt. S. W. $\frac{1}{4}$	18	194	56	4205				4200
P. B. Fullon		Pt. S. W. $\frac{1}{4}$	18	194	141	15,410		875		16285
B. F. Crabbe		Pt. S. E. $\frac{1}{4}$	18	194	175	21005		1000		22000

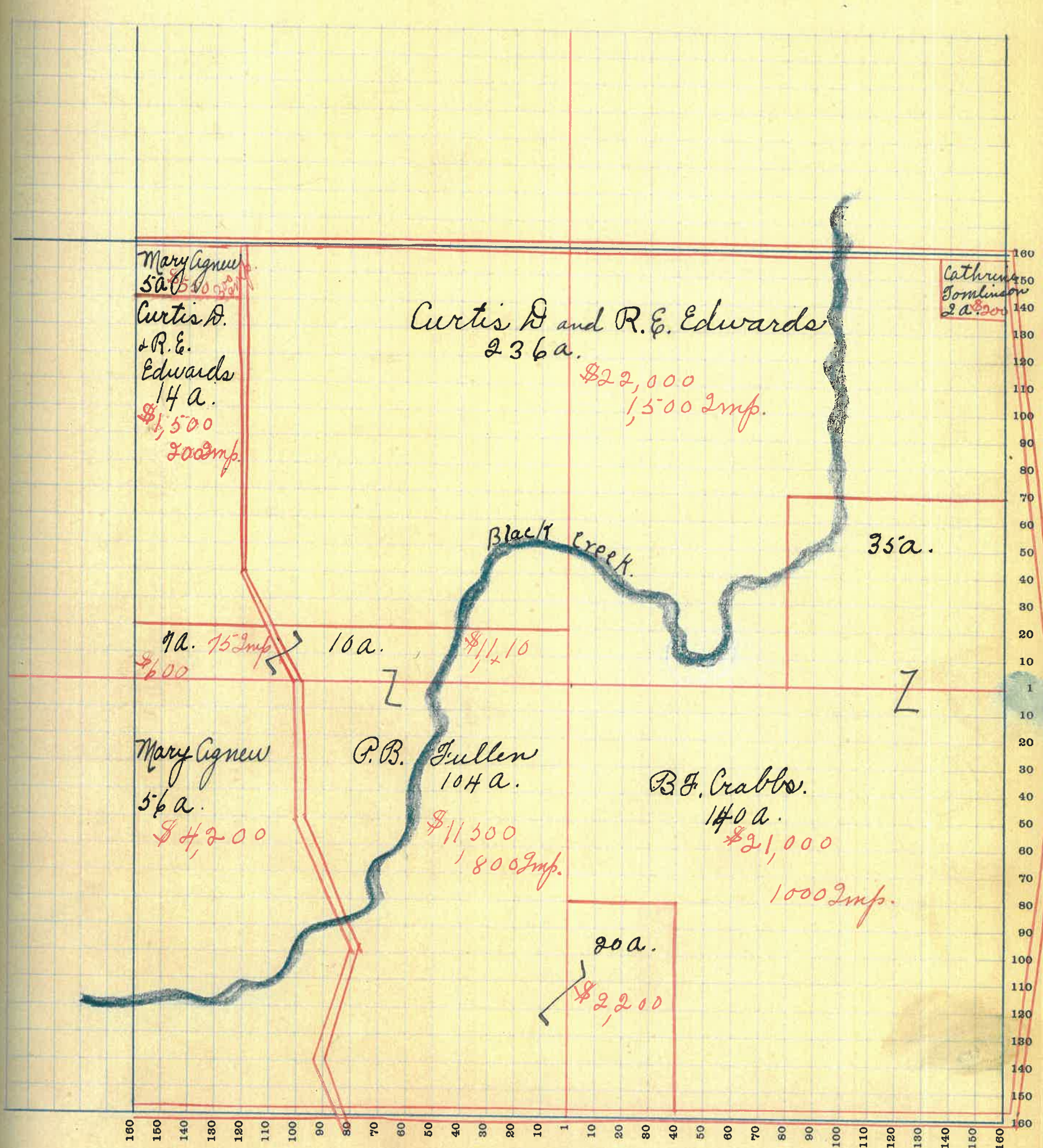
SECTION No. 18

X

Congressional Township No. 19, R 4

SCALE—Forty rods to an inch, or ten rods to a space, Congress Land, which is one mile square for a section.
Number of acres in this Section, according to the United States Survey

Value of
lands and
improvements
0
100
200
300
400
500
600
700
800
900
1000



107

MONTGOMERY COUNTY, INDIANA, 1919

Assessor's Plat Book for *Union*

Township, No. *19*

T. R. WOODBURN PRINTING CO. TERRE HAUTE, IND.

NAMES OF OWNERS	Number of Plat	DESCRIPTION	Section	Township	Range	Acres	Hundredths	Value of Lands	Value of Improvements	Value of Lands and Improvements
<i>Jonathan Everett</i>		<i>Pt. N.W. 1/4</i>	<i>19</i>	<i>194</i>	<i>72</i>	<i>8280</i>	<i>700</i>	<i>8980</i>		
<i>John McClamrock</i>		<i>Pt. N.W. 1/4</i>	<i>19</i>	<i>194</i>	<i>105</i>	<i>11650</i>	<i>700</i>	<i>12350</i>		
<i>Harriet McIntire</i>		<i>Pt. N.E. 1/4</i>	<i>19</i>	<i>194</i>	<i>133</i>	<i>16000</i>	<i>1200</i>	<i>17200</i>		
<i>John McClamrock</i>		<i>Pt. S.W. 1/4</i>	<i>19</i>	<i>194</i>	<i>151</i>	<i>16500</i>	<i>800</i>	<i>17300</i>		
<i>John H. Lites</i>		<i>Pt. S.E. 1/4</i>	<i>19</i>	<i>194</i>	<i>80</i>	<i>9200</i>		<i>9200</i>		
<i>Ada Songales</i>		<i>Pt. S.E. 1/4</i>	<i>19</i>	<i>194</i>	<i>80</i>	<i>5000</i>	<i>700</i>	<i>5700</i>		

SECTION No. 19

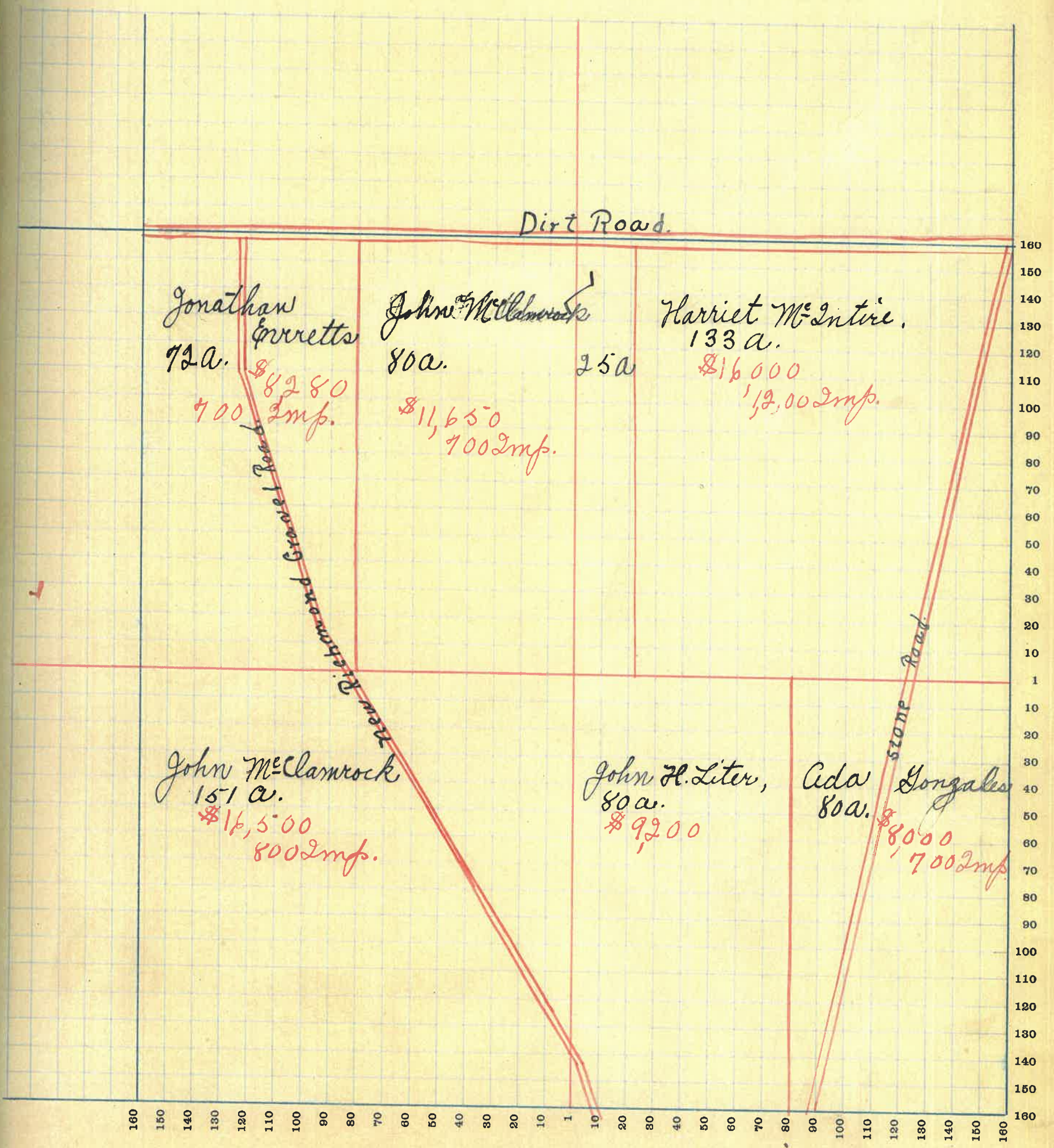
Congressional Township No. 19, R 4



SCALE—Forty rods to an inch, or ten rods to a space, Congress Land, which is one mile square for a section.
Number of acres in this Section, according to the United States Survey.....

Value of
lands and
improvements

280
250
200
100
00



MONTGOMERY COUNTY, INDIANA, 1919

Assessor's Plat Book for Union

Township, No. 19

T. R. WOODBURN PRINTING CO. TERRE HAUTE, IND.

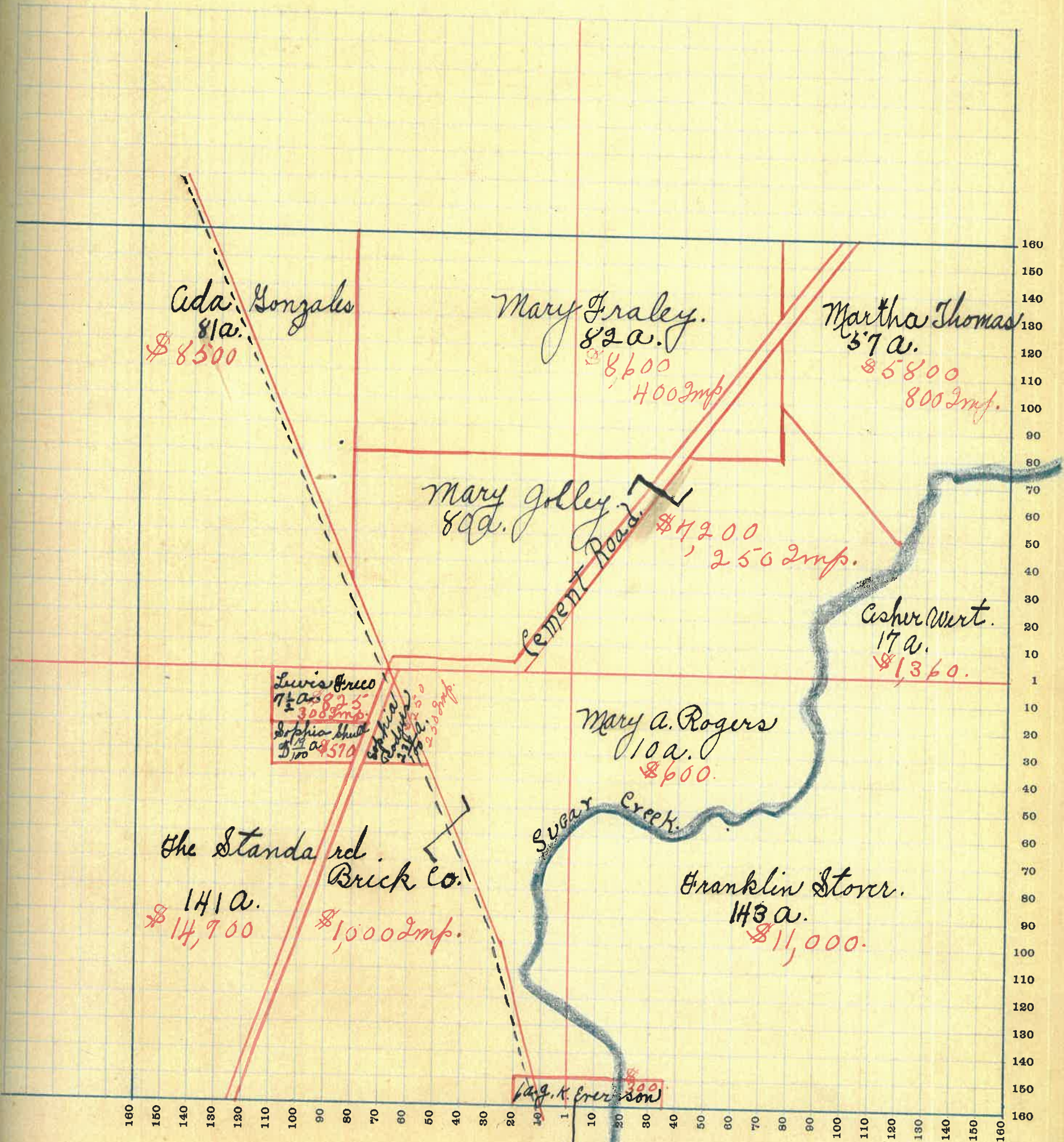
NAMES OF OWNERS	Number of Plat	DESCRIPTION	Section	Township	Range	Acres	Hundredths	Value of Lands	Value of Improvements	Value of Lands and Improvements
Aida Gonzales		Pt. N. W. $\frac{1}{4}$	20	19 H	4	81		8500		8500
Mary Trealy		Pt. N. W. $\frac{1}{4}$ + Pt. N. E. $\frac{1}{4}$	20	19 H	4	82		8600	400	9000
Martha Thomas		Pt. N. E. $\frac{1}{4}$	20	19 H	4	57		5800	800	7600
Mary Jolley		Pt. N. W. $\frac{1}{4}$ + Pt. N. E. $\frac{1}{4}$	20	19 H	4	80		7200	250	7450
Casper Weft		Pt. N. E. $\frac{1}{4}$	20	19 H	4	17		1360		1360
Lewis Treco		Pt. S. W. $\frac{1}{4}$	20	19 H	4	7	50	825	300	1125
Sophia Shull		Pt. S. W. $\frac{1}{4}$	20	19 H	4	5	19	570		570
Mary Rogers		Pt. S. W. $\frac{1}{4}$	20	19 H	4	2	31	250	250	500
The Standard Brick Co.		Pt. S. W. $\frac{1}{4}$	20	19 H	4	141		14,700	1,000	15,700
R. Erverson		Pt. S. W. $\frac{1}{4}$ + Pt. S. E. $\frac{1}{4}$	20	19 H	4	6		300		300
Mary A. Rogers		Pt. S. W. $\frac{1}{4}$ + Pt. S. E. $\frac{1}{4}$	20	19 H	4	10		600		600
Franklin Storer		Pt. S. E. $\frac{1}{4}$	20	19 H	4	143		11,000		11,000

SECTION No. 20

Congressional Township No. 19, R 4

X

SCALE—Forty rods to an inch, or ten rods to a space, Congress Land, which is one mile square for a section.
Number of acres in this Section, according to the United States Survey



3 70/100 in Brick Co.

111

MONTGOMERY COUNTY, INDIANA, 1919

Assessor's Plat Book for Union

Township, No. 19

T. H. WOODBURN PRINTING CO. TERRE HAUTE, IND.

NAMES OF OWNERS	Number of Plat	DESCRIPTION	Section	Township	Range	Acres	Hundredths	Value of Lands	Value of Improvements	Value of Lands and Improvements
Wm. Thomas.		Pt. N. W. $\frac{1}{4}$	21	19	4	27		2297		2297
R. W. Stanley.		Pt. N. W. $\frac{1}{4}$ + Pt. N. E. $\frac{1}{4}$	21	19	4	56		3000		3000
Marshall Brown		Pt. N. E. $\frac{1}{4}$	21	19	4	160		10,400	500	10,900
Asher Wert.		Pt. N. W. + Pt. S. W. $\frac{1}{4}$	21	19	4	233		27,960	1600	29,560
Geo. Downing		Pt. S. E. $\frac{1}{4}$	21	19	4	53		5300		5300
Aaron C. Wilkinson		Pt. S. E. $\frac{1}{4}$ + Pt.	21	19	4	101		10,000	600	10,600

SECTION No. 21

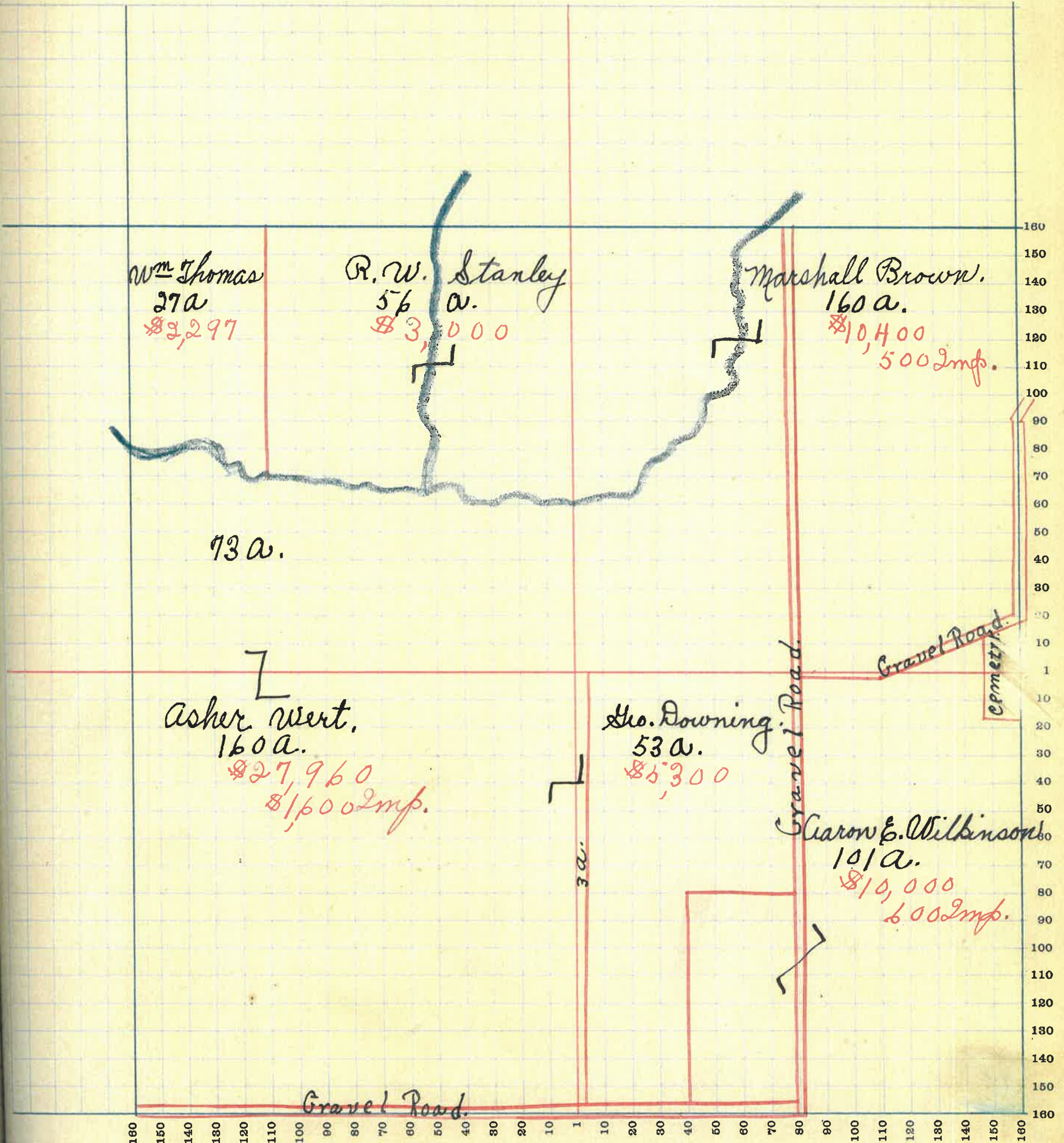
X

Congressional Township No. 19, R 4

SCALE—Forty rods to an inch, or ten rods to a space, Congress Land, which is one mile square for a section.
Number of acres in this Section, according to the United States Survey

of
and
ve-
ts

7
00
000
10
00
00



MONTGOMERY COUNTY, INDIANA, 1919

Assessor's Plat Book for Union

Township, No. 19

Y. R. WOODBURN PRINTING CO. TERRE HAUTE, IND.

NAMES OF OWNERS	Number of Plat	DESCRIPTION	Section	Township	Range	Acres	Hundredths	Value of Lands	Value of Improvements	Value of Lands and Improvements
John T. McClain		Pt. N. W. $\frac{1}{4}$	22	19	4	110	8000	600	8,600	
Manuel + Emma Dunth		Pt. N. W. $\frac{1}{4}$	22	19	4	50 70	4660	800	5,460	
Geo. Enoch "Mrs."		Pt. N. E. $\frac{1}{4}$	22	19	4	80	8800		8800	
W. Fr. S. G. Record		Pt. N. E. $\frac{1}{4}$	22	19	4	60	6960	250	7210	
B. F. Pavey		Pt. S. W. $\frac{1}{4}$	22	19	4	159	14310	600	14910	
Jesse Wald's Jas. Campbell		Pt. S. E. $\frac{1}{4}$	22	19	4	80	7600	400	8000	
Jesse Ward		Pt. S. E. $\frac{1}{4}$	22	19	4	80	7600		7660	
Jas. Hutton		Pt. N. E. $\frac{1}{4}$	22	19	4	20	2300		2300	

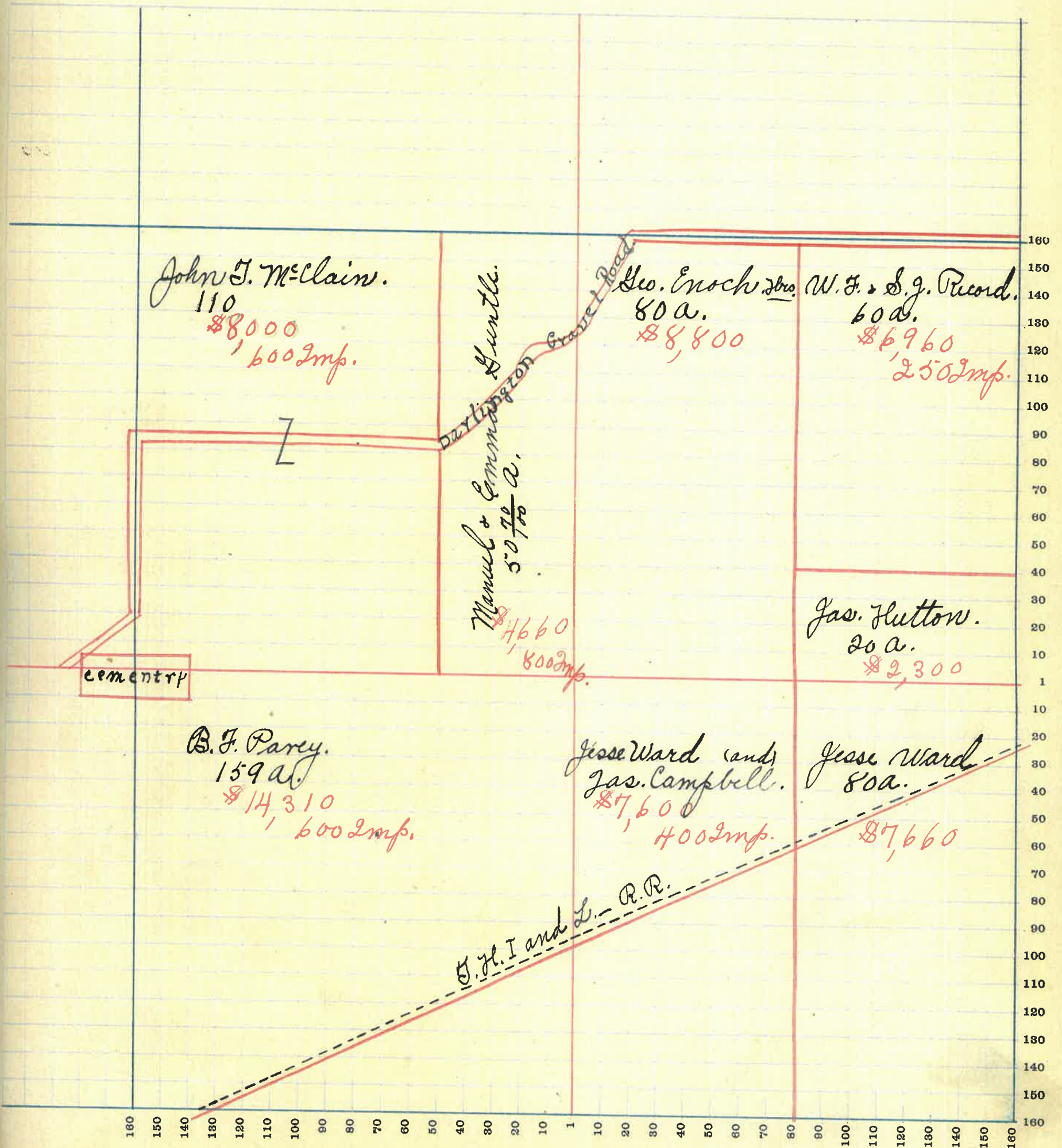
SECTION No. 22

Congressional Township No. 19, R4

X

SCALE—Forty rods to an inch, or ten rods to a space, Congress Land, which is one mile square for a section.
Number of acres in this Section, according to the United States Survey.

00
10
20
30
40
50
60
70
80
90
100
110
120
130
140
150
160



MONTGOMERY COUNTY, INDIANA, 1919

Assessor's Plat Book for *Union*

Township, No. *19*

T. R. WOODBURN PRINTING CO. TERRE HAUTE, IND.

NAMES OF OWNERS	Number of Plat	DESCRIPTION	Section	Township	Range	Acres	Hundredths	Value of Lands	Value of Improvements	Value of Lands and Improvements
<i>C. W. Taylor "etal."</i>		<i>Pt. N. W. 1/4</i>	<i>23</i>	<i>19</i>	<i>4</i>	<i>87</i>		<i>7500</i>	<i>800</i>	<i>8500</i>
<i>O. O. Thompson</i>		<i>Pt. N. E. 1/4</i>	<i>23</i>	<i>19</i>	<i>4</i>	<i>139</i>		<i>14000</i>	<i>700</i>	<i>14700</i>
<i>Frank M. Murray</i>		<i>Pt. N. E. 1/4</i>	<i>23</i>	<i>19</i>	<i>4</i>	<i>27</i>		<i>2160</i>		<i>2160</i>
<i>Eloy Jordan</i>		<i>Pt. N. E. 1/4</i>	<i>23</i>	<i>19</i>	<i>4</i>	<i>16</i>	<i>25</i>	<i>1800</i>		<i>1800</i>
<i>Luther E. Jordan</i>		<i>Pt. N. E. 1/4</i>	<i>23</i>	<i>19</i>	<i>4</i>	<i>24</i>	<i>25</i>	<i>2665</i>		<i>2665</i>
<i>Frank Bales</i>		<i>Pt. S. W. 1/4</i>	<i>23</i>	<i>19</i>	<i>4</i>	<i>230</i>		<i>19465</i>	<i>1200</i>	<i>20665</i>
<i>Maple P. Clark</i>		<i>Pt. S. E. 1/4</i>	<i>23</i>	<i>19</i>	<i>4</i>	<i>44</i>		<i>4640</i>	<i>50</i>	<i>4690</i>
<i>Ray R. Birch</i>		<i>Pt. S. E. 1/4</i>	<i>23</i>	<i>19</i>	<i>4</i>	<i>40</i>		<i>4800</i>		<i>4800</i>

MONTGOMERY COUNTY, INDIANA, 1919

Assessor's Plat Book for *Union*

Township, No. *19*

F. R. WOODBURN PRINTING CO. TERRE HAUTE, IND.

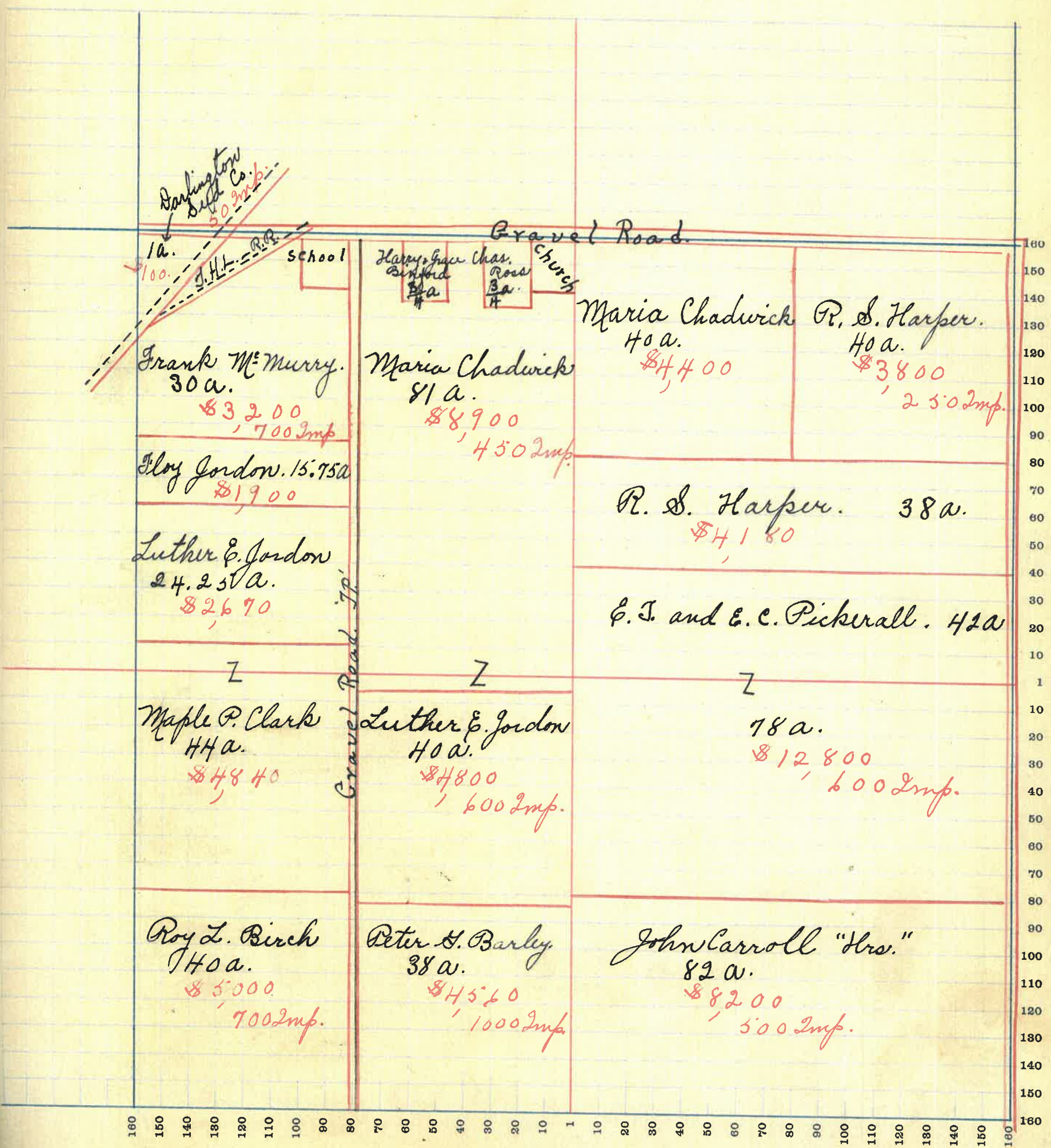
NAMES OF OWNERS	Number of Plat	DESCRIPTION	Section	Township	Range	Acres	Hundredths	Value of Lands	Value of Improvements	Value of Lands and Improvements
Darlington Seed Co.		Pt. N.W. $\frac{1}{4}$	24	19	4	1		100		100
Frank M. Murry		Pt. N.W. $\frac{1}{4}$	24	19	4	30		3200	700	3900
Floy Jordan		Pt. N.W. $\frac{1}{4}$	24	19	4	15	75	1900		1900
Luther E. Jordan		Pt. N.W. $\frac{1}{4}$	24	19	4	24	25	2670		2670
Harry + Grace Binford		Pt. N.W. $\frac{1}{4}$	24	19	4		75			
Chas Ross		Pt. N.W. $\frac{1}{4}$	24	19	4		75			
Maria Chudwick		Pt. N.W. $\frac{1}{4}$	24	19	4	81		8900	450	9350
Maria Chudwick		Pt. N.W. $\frac{1}{4}$	24	19	4	40		4400		4400
R. S. Harper		Pt. N.E. $\frac{1}{4}$	24	19	4	40		3800	250	4050
R. S. Harper		Pt. N.E. $\frac{1}{4}$	24	19	4	38		4180		4180
E. J. + E. C. Picherall		Pt. N.E. $\frac{1}{4}$	24	19	4	420		12800	600	13400
Maple P. Clark		Pt. S.W. $\frac{1}{4}$	24	19	4	44		4840		4840
Roy R. Reich		Pt. S.W. $\frac{1}{4}$	24	19	4	40		5000	700	5700
Luther E. Jordan		Pt. S.W. $\frac{1}{4}$	24	19	4	38		4560	1000	5560
John Carrol Hos.		Pt. S.W. $\frac{1}{4}$	24	19	4	82		8200	500	8700

SECTION No. 24

Congressional Township No. 19, R 4



SCALE—Forty rods to an inch, or ten rods to a space, Congress Land, which is one mile square for a section.
 Number of acres in this Section, according to the United States Survey.....



MONTGOMERY COUNTY, INDIANA, 1919

Assessor's Plat Book for *Union*

Township, No. *19*

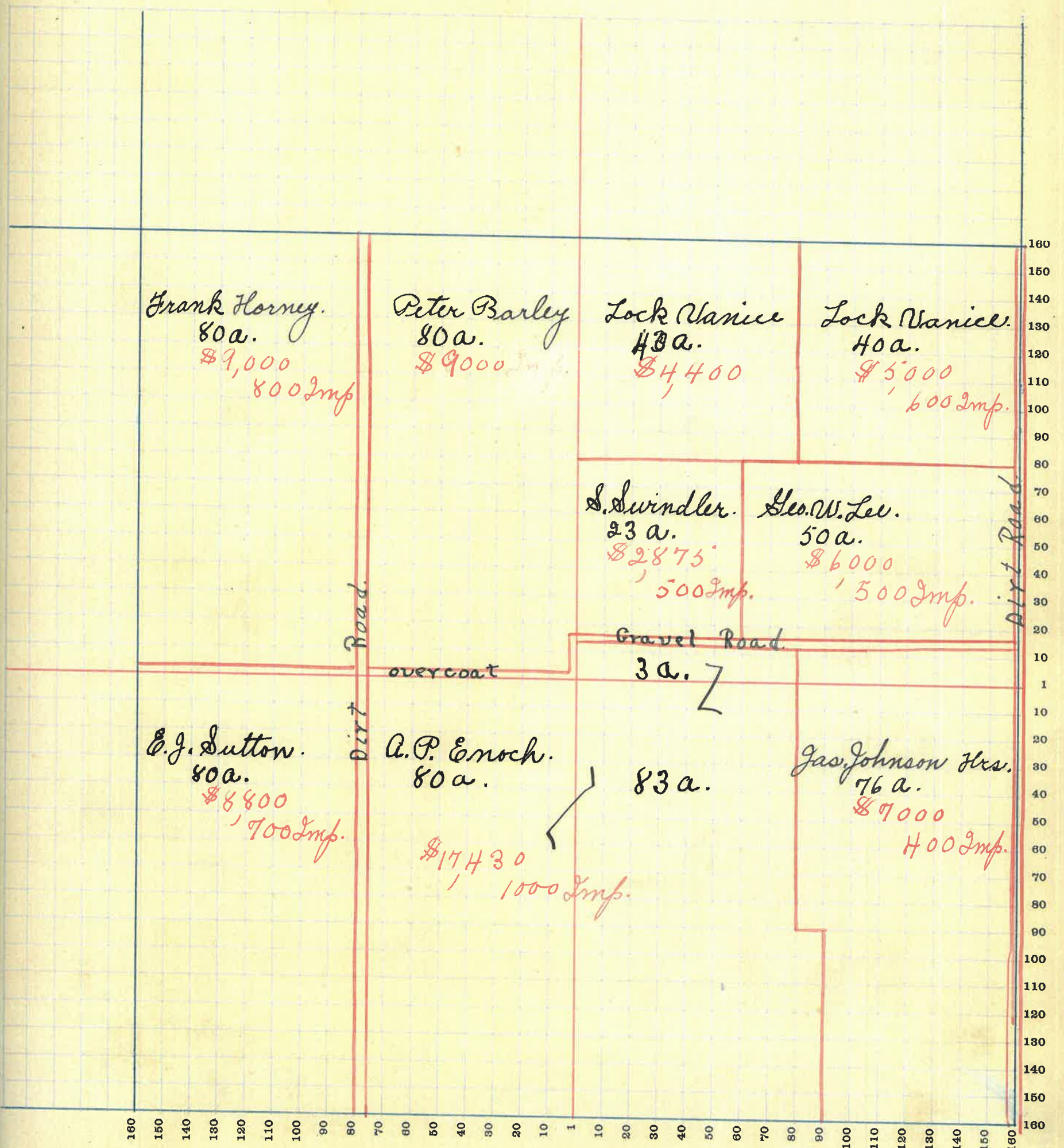
T. R. WOODBURN PRINTING CO. TERRE HAUTE, IND.

NAMES OF OWNERS	Number of Plat	DESCRIPTION	Section	Township	Range	Acres	Hundredths	Value of Lands	Value of Improvements	Value of Lands and Improvements
<i>Frank Horney</i>		<i>Pt. N.W. 1/4</i>	<i>25</i>	<i>19</i>	<i>4</i>	<i>80</i>		<i>9000</i>	<i>800</i>	<i>9800</i>
<i>Peter Barby</i>		<i>Pt. N.W. 1/4</i>	<i>25</i>	<i>19</i>	<i>4</i>	<i>80</i>		<i>9000</i>		<i>9000</i>
<i>Lock Vannice</i>		<i>Pt. N.E. 1/4</i>	<i>25</i>	<i>19</i>	<i>4</i>	<i>40</i>		<i>4400</i>		<i>4400</i>
<i>Lock Vannice</i>		<i>Pt. N.E. 1/4</i>	<i>25</i>	<i>19</i>	<i>4</i>	<i>40</i>		<i>5005</i>	<i>600</i>	<i>5600</i>
<i>S. Swindler</i>		<i>Pt. N.E. 1/4</i>	<i>25</i>	<i>19</i>	<i>4</i>	<i>23</i>		<i>2875</i>	<i>500</i>	<i>3375</i>
<i>Geo. W. Lee</i>		<i>Pt. N.E. 1/4</i>	<i>25</i>	<i>19</i>	<i>4</i>	<i>50</i>		<i>6000</i>	<i>500</i>	<i>6500</i>
<i>E. J. Sutton</i>		<i>Pt. S.W. 1/4</i>	<i>25</i>	<i>19</i>	<i>4</i>	<i>80</i>		<i>8800</i>	<i>700</i>	<i>9500</i>
<i>A. P. Enoch</i>		<i>Pt. S.W. 1/4</i>	<i>25</i>	<i>19</i>	<i>4</i>	<i>166</i>		<i>17430</i>	<i>1000</i>	<i>18430</i>
<i>Jas. Johnson Mrs.</i>		<i>Pt. S.E. 1/4</i>	<i>25</i>	<i>19</i>	<i>4</i>	<i>76</i>		<i>7000</i>	<i>400</i>	<i>7400</i>

SECTION No. 25

Congressional Township No. 19, R 4

SCALE—Forty rods to an inch, or ten rods to a space, Congress Land, which is one mile square for a section.
Number of acres in this Section, according to the United States Survey



MONTGOMERY COUNTY, INDIANA, 1919

Assessor's Plat Book for Union

Township, No. 19

T. R. WOODBURN PRINTING CO. TERRE HAUTE, IND.

NAMES OF OWNERS	Number of Plat	DESCRIPTION	Section	Township	Range	Acres	Hundredths	Value of Lands	Value of Improvements	Value of Lands and Improvements
Frank Graves		Pt. N.W. $\frac{1}{4}$	26	19	4	20		1900		1700
James N. Green		Pt. N.W. $\frac{1}{4}$	26	19	4	140		12200	500	12700
Newton Campbell		N.E. $\frac{1}{4}$	26	19	4	160		16800	800	17600
Lucy E. Green		S.W. $\frac{1}{4}$	26	19	4	160		13600	250	13850
E. A. Warren		W. $\frac{1}{2}$ S.E. $\frac{1}{4}$	26	19	4	80		6800	400	7200
E. J. Sutton		E. $\frac{1}{2}$ S.E. $\frac{1}{4}$	26	19	4	80		8000		8000

SECTION No. 26


X

Congressional Township No. 19, R 4

SCALE—Forty rods to an inch, or ten rods to a space, Congress Land, which is one mile square for a section.
Number of acres in this Section, according to the United States Survey

e of
and
ve-
its

0
00
00
00
00
00



Walnut Fork

MONTGOMERY COUNTY, INDIANA, 1919

Assessor's Plat Book for Union

Township, No. 19

T. R. WOODBURN PRINTING CO. TERRE HAUTE, IND.

NAMES OF OWNERS	Number of Plat	DESCRIPTION	Section	Township	Range	Acres	Hundredths	Value of Lands	Value of Improvements	Value of Lands and Improvements
B. Pavey		Pt. N.W. $\frac{1}{4}$	27	19	4		50	45-		45
Geo. Downing		Pt. N.W. $\frac{1}{4}$	27	19	4	44		3300	400	3700
Orch Catterlin		Pt. N.W. $\frac{1}{4}$	27	19	4	69		5320	200	5720
Wm Long		Pt. N.E. $\frac{1}{4}$	27	19	4	89		7120	250	7370
Frank Graves		Pt. N.E. $\frac{1}{4}$	27	19	4	80		6800	600	7400
John Wilson		Pt. N.W. $\frac{1}{4}$	27	19	4	93		7719	500	8219
J. Campbell		Pt. S.W. $\frac{1}{4}$	27	19	4	8		640		640
M. Campbell		Pt. S.W. $\frac{1}{4}$	27	19	4	9		675-		675-
Geo. J. Durham		Pt. S $\frac{1}{2}$	27	19	4	240		19200	900	20100

SECTION No. 27

X

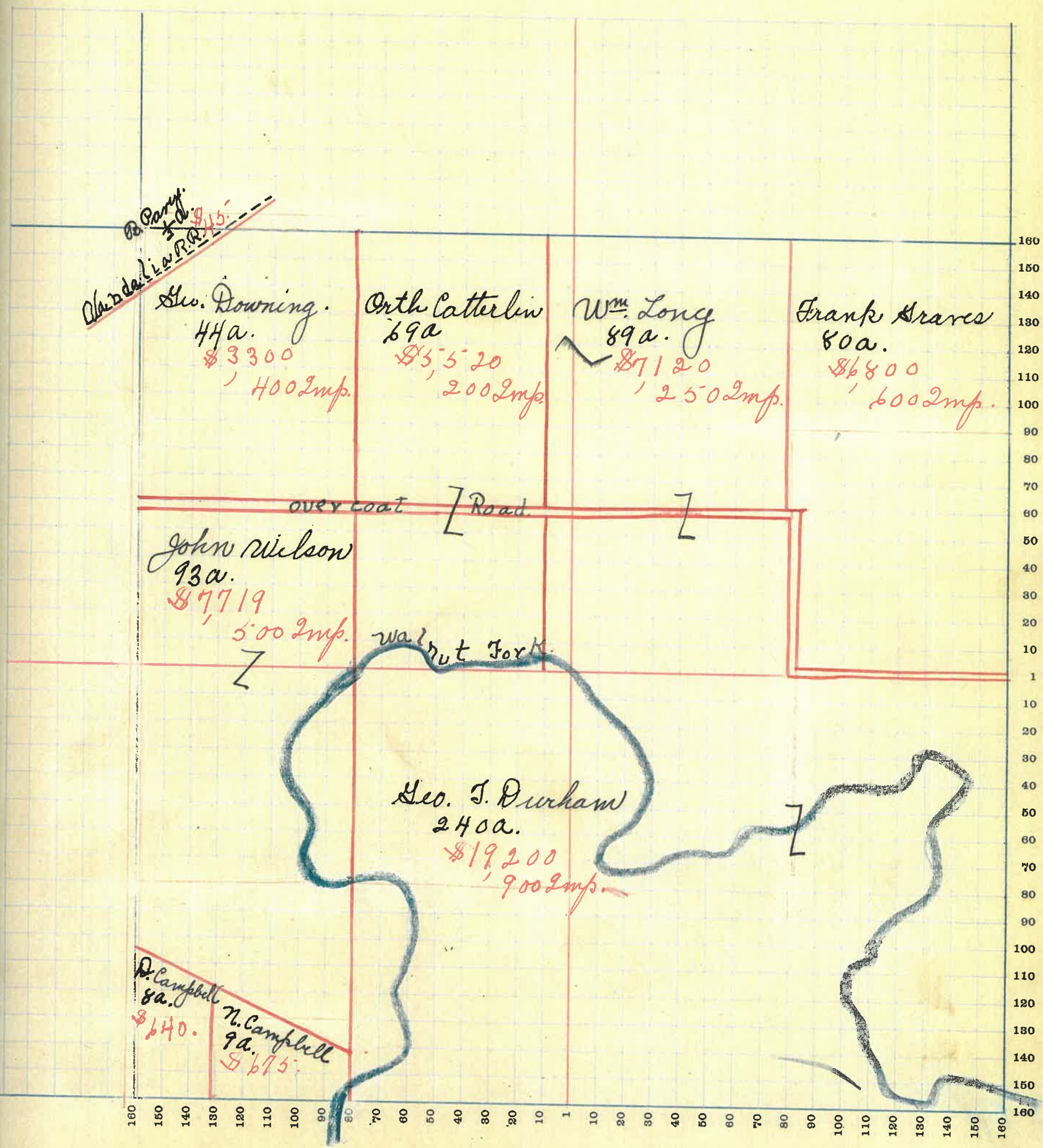
M

Congressional Township No. 19, R 4

SCALE—Forty rods to an inch, or ten rods to a space, Congress Land, which is one mile square for a section.
Number of acres in this Section, according to the United States Survey.

e of
and
ove-
its

0
20
0
19
0
-
00



MONTGOMERY COUNTY, INDIANA, 1919

Assessor's Plat Book for Union

Township, No. 19

T. R. WOODBURN PRINTING CO. TERRE HAUTE, IND.

NAMES OF OWNERS	Number of Plat	DESCRIPTION	Section	Township	Range	Acres	Hundredths	Value of Lands	Value of Improvements	Value of Lands and Improvements
R. M. Reynolds		Pt. N.W. $\frac{1}{4}$	28	19	4	19		1520	300	1820
Mary Swearingen		Pt. N.W. $\frac{1}{4}$	28	19	4	5		250		250
Poston Brick Co.		Pt. N.W. $\frac{1}{4}$	28	19	4	19		1520	400	1920
Geo. J. Swearingen		Pt. N.W. $\frac{1}{4}$	28	19	4	10		400		400
County Farm		Pt. N.W. $\frac{1}{4}$	28	19	4	20				
Geo. Downing		Pt. N. $\frac{1}{2}$	28	19	4	178		15240	1500	16740
G. W. & M. Stafford		Pt. S.W. $\frac{1}{2}$	28	19	4	75	60	9500	400	7900
J. J. Harp.		Pt. S.E. $\frac{1}{4}$	28	19	4	12		1300	500	1800
Frank Gunkle		Pt. S.W. $\frac{1}{4}$	28	19	4	65		5500		5500
David Campbell		Pt. S.E. $\frac{1}{4}$	28	19	4	97		11250	700	11950
Switzer		Pt. S.E. $\frac{1}{4}$	28	19	4	43		4500	800	5300
Arth. A. Austin		Pt. S.E. $\frac{1}{4}$	28	19	4	32		2500		2500
Jas. A. & E. J. Kepler		Pt. N.E. $\frac{1}{4}$	28	19	4	3		300	300	600

SECTION No. 28

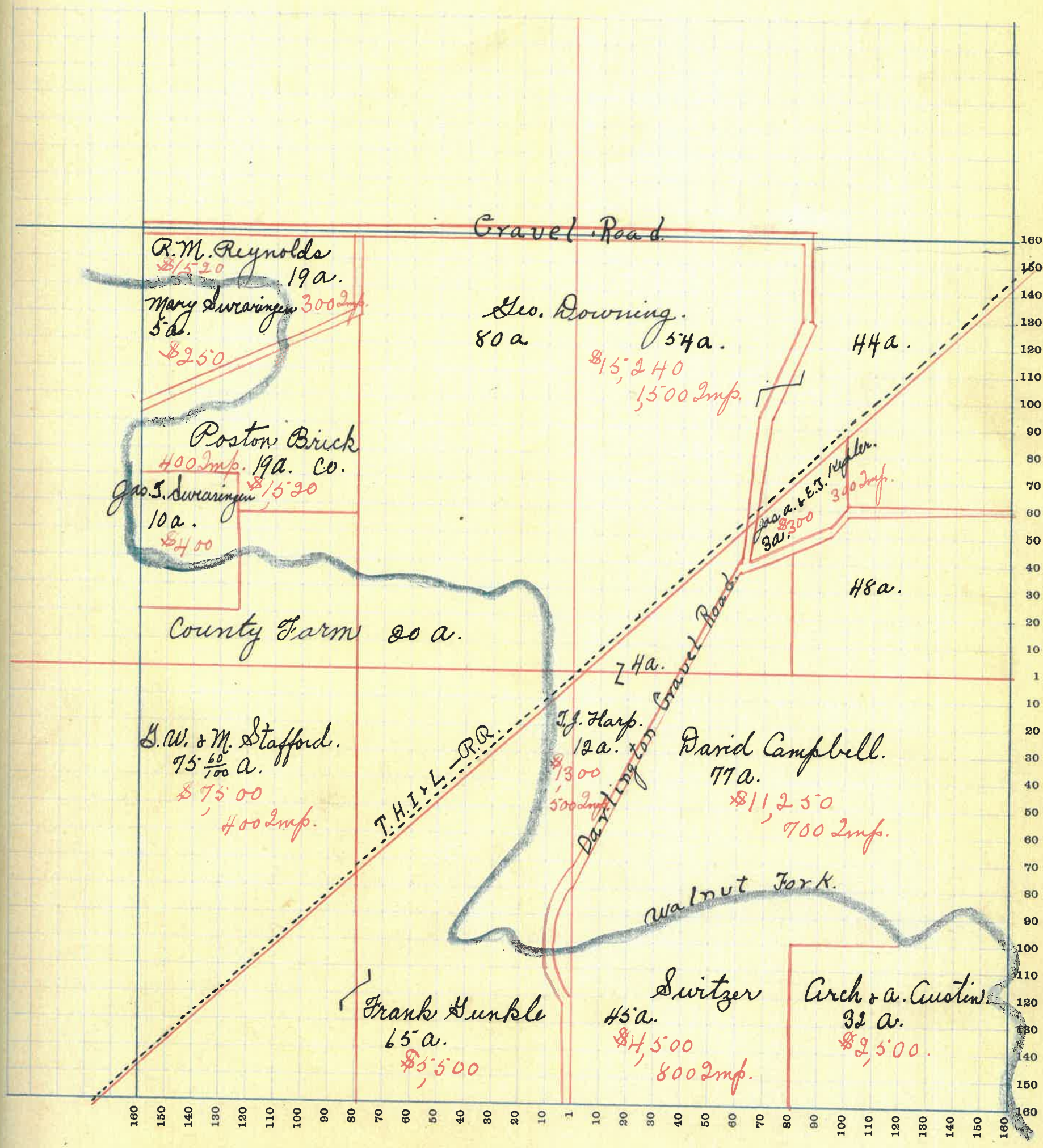
Congressional Township No. 19, R 4

X

SCALE—Forty rods to an inch, or ten rods to a space, Congress Land, which is one mile square for a section.
Number of acres in this Section, according to the United States Survey.

e of
and
ove-
its

0
0
20
0
0
50
00
-00
0



MONTGOMERY COUNTY, INDIANA, 1919

Assessor's Plat Book for Union

Township, No. 19

T. R. WOODBURN PRINTING CO. TERRE HAUTE, IND.

NAMES OF OWNERS	Number of Plat	DESCRIPTION	Section	Township	Range	Acres	Hundredths	Value of Lands	Value of Improvements	Value of Lands and Improvements
The Standard Brick Co.		Pt. N. W. $\frac{1}{4}$	29	19	H	15.6		14500	800	15300
Crille Shale Brick Co.		Pt. N. W. $\frac{1}{4}$	29	19	H	18		120	5000	5620
Franklin Store "etal."		Pt. N. E. $\frac{1}{4}$	29	19	H	20		1400	1200	2600
Gas. J. Swearingen		Pt. N. E. $\frac{1}{4}$	29	19	H	89		5200	200	5400
J. J. Swearingen		Pt. N. E. $\frac{1}{4}$	29	19	H	H3		2300	200	2500
The Standard Brick Co.		Pt. N. W. $\frac{1}{4}$	29	19	H	10		700	300	1000
Ervin Detchon		Pt. N. W. $\frac{1}{4}$, Pt. S. W. $\frac{1}{4}$	29	19	H	36		3000		3000
Henderson		Pt. S. W. $\frac{1}{4}$	29	19	H	7	80	1000	700	1700
Tobin		Pt. S. W. $\frac{1}{4}$	29	19	H	2		120		120
Hovey		Pt. S. W. $\frac{1}{4}$	29	19	H	2		120		120
Bepfoyle		Pt. S. W. $\frac{1}{4}$	29	19	H	7		500		500

MONTGOMERY COUNTY, INDIANA, 1919

Assessor's Plat Book for Union

Township, No. 19

Y. R. WOODBURN PRINTING CO. TERRE HAUTE, IND.

NAMES OF OWNERS	Number of Plat	DESCRIPTION	Section	Township	Range	Acres	Hundredths	Value of Lands	Value of Improvements	Value of Lands and Improvements
John Walters		Pt. N.W. $\frac{1}{4}$	30	19	H	138		17,000	1,000	18,000
John H. Luter		Pt. N.E. $\frac{1}{4}$	30	19	H	31		3,100	800	4,000
Jesse S. Ward		Pt. N.W. $\frac{1}{4}$ & Pt. N.E. $\frac{1}{4}$	30	19	H	95		7,500	250	7,750
J. J. Casey		Pt. N.E. $\frac{1}{4}$	30	19	H	61		6,500	800	7,300
Geo. Bellay & Edd Parnell		Pt. S.W. $\frac{1}{4}$	30	19	H	83		9,000	1,400	10,400
Dr. Yewen		Pt. S.W. $\frac{1}{4}$	30	19	H	39		4,000		4,000
Wm Conn.		Pt. S.E. $\frac{1}{4}$	30	19	H	8		800		800
J. Beck.		Pt. S.E. $\frac{1}{4}$	30	19	H	1		800		800
G. C. Criss		Pt. S.E. $\frac{1}{4}$	30	19	H	8		880	500	1,380
M. B. Youngblood		Pt. S.E. $\frac{1}{4}$	30	19	H	9		900		900
Irvin Detchon		Pt. S.E. $\frac{1}{4}$	30	19	H	44		3500		3500
G. E. Nolan		Pt. S.E. $\frac{1}{4}$	30	19	H	2		200	250	450
Jas. & Edna Sweney		Pt. S.E. $\frac{1}{4}$	30	19	H	8		800	400	1,200
Hinton		Pt. S.E. $\frac{1}{4}$	30	19	H	1		100	200	300
Annabell		Pt. S.E. $\frac{1}{4}$	30	19	H		50	50	50	100
Sue Pett		Pt. S.E. $\frac{1}{4}$	30	19	H	3		300	200	500
Hinton		Pt. S.E. $\frac{1}{4}$	30	19	H	1		150	150	300

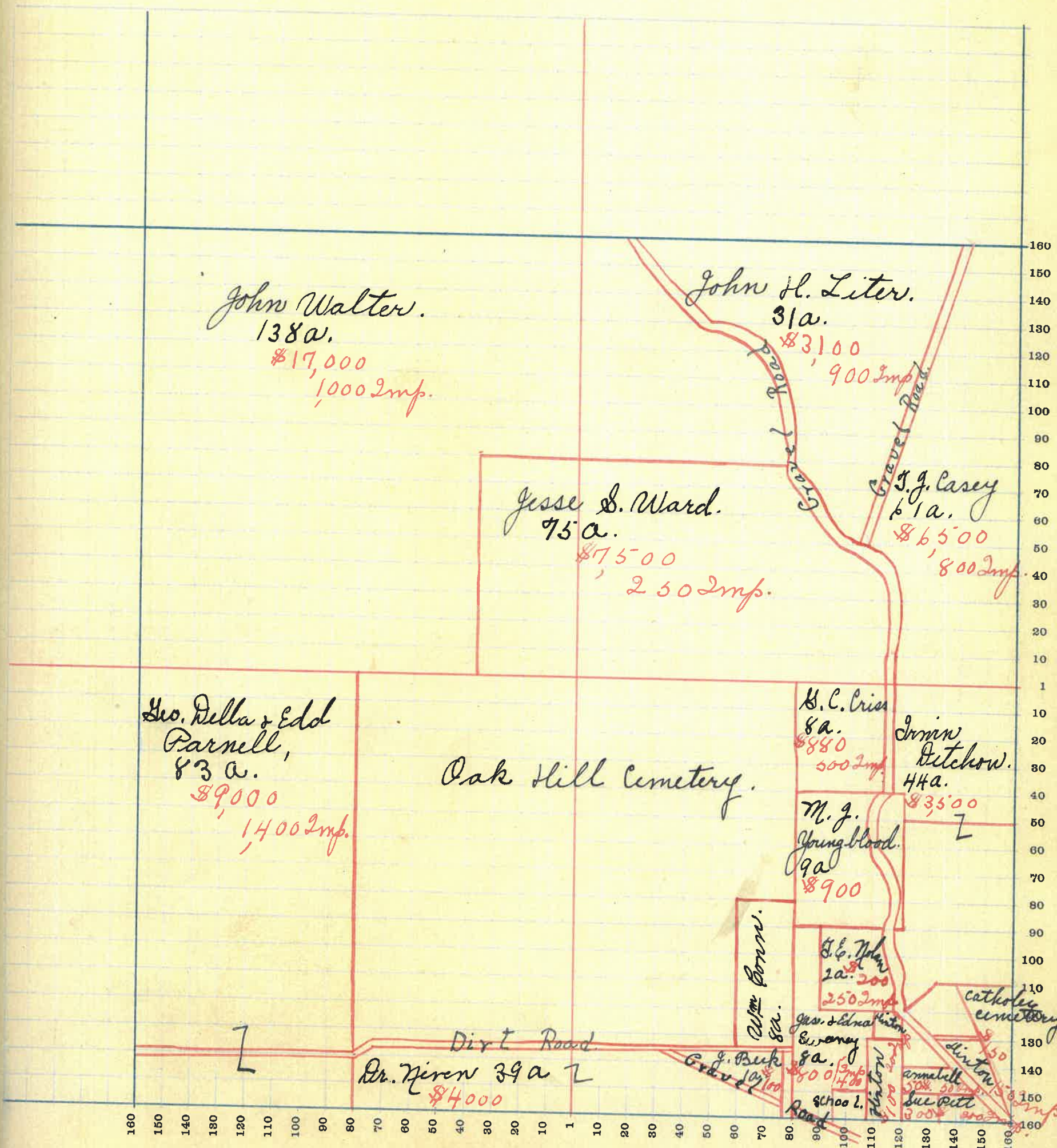
SECTION No. 30

Congressional Township No. 19, R 4

SCALE—Forty rods to an inch, or ten rods to a space, Congress Land, which is one mile square for a section.
Number of acres in this Section, according to the United States Survey

ue of
is and
rove-
ents

000
200
150
100
400
000
0
80
00
100
50
00
00
00
00
00



MONTGOMERY COUNTY, INDIANA, 1919

Assessor's Plat Book for Union

Township, No. 19

T. R. WOODBURN PRINTING CO. TERRE HAUTE, IND.

NAMES OF OWNERS	Number of Plat	DESCRIPTION	Section	Township	Range	Acres	Hundredths	Value of Lands	Value of Improvements	Value of Lands and Improvements
Mary Deran		Pt. N. W. $\frac{1}{4}$	31	19	4	11		440		440
Minnie Stroak		Pt. N. W. $\frac{1}{4}$	31	19	4	9		7600	50	7650
J. J. Bronaugh		Pt. N. E. $\frac{1}{4}$	31	19	4	5		4940	400	5340
Geo. Cole		Pt. N. E. $\frac{1}{4}$	31	19	4	16		2700	500	3200
Doherty		Pt. N. E. $\frac{1}{4}$	31	19	4	3				
Talbot		Pt. N. E. $\frac{1}{4}$	31	19	4	1	25	300	200	500
Jones		Pt. N. E. $\frac{1}{4}$	31	19	4	2		400	400	800
Hamm		Pt. N. E. $\frac{1}{4}$	31	19	4		25	60	300	360
Ice + Cold Storage		Pt. N. E. $\frac{1}{4}$	31	19	4					
Anderson		Pt. N. E. $\frac{1}{4}$	31	19	4					
Billem		Pt. N. E. $\frac{1}{4}$	31	19	4	2				
Pennyfeather		Pt. N. E. $\frac{1}{4}$	31	19	4	4	50	900		900
Roseburn		Pt. N. E. $\frac{1}{4}$	31	19	4		90	200	250	450
Sam Flinton		Pt. N. E. $\frac{1}{4}$	31	19	4			100	350	450
Nellie Bryant		Pt. N. W. $\frac{1}{4}$	31	19	4	3		600	450	1050
H. S. + M. Flays		Pt. N. W. $\frac{1}{4}$	31	19	4	8		800		800
Wm Vantlepen		Pt. N. W. $\frac{1}{4}$	31	19	4	2		250	400	650
Johnson Clare		Pt. N. W. $\frac{1}{4}$	31	19	4					3500
Bruner		Pt. N. W. $\frac{1}{4}$	31	19	4					
Doyel		Pt. N. W. $\frac{1}{4}$	31	19	4					
Stroak		Pt. N. W. $\frac{1}{4}$	31	19	4					
Bruner		Pt. S. W. $\frac{1}{4}$	31	19	4					
Lullen		Pt. S. W. $\frac{1}{4}$	31	19	4					
Brocies		Pt. S. W. $\frac{1}{4}$	31	19	4					
E. C. Hill		Pt. S. W. $\frac{1}{4}$	31	19	4	10		750	400	1150
Richard Watson		Pt. S. W. $\frac{1}{4}$	31	19	4	6	90	1200		1200
M. Berry		Pt. S. W. $\frac{1}{4}$	31	19	4	3	20	700		700
Geo. Thomas		Pt. S. W. $\frac{1}{4}$	31	19	4	2	50	600		600
J. Hall		Pt. S. W. $\frac{1}{4}$	31	19	4	2		420		420
Boston		Pt. S. W. $\frac{1}{4}$	31	19	4					
Bruner		Pt. S. W. $\frac{1}{4}$	31	19	4					

MONTGOMERY COUNTY, INDIANA, 1919

Assessor's Plat Book for *Union*

Township, No. *19*

F. R. WOODBURN PRINTING CO TERRE HAUTE, IND

NAMES OF OWNERS	Number of Plat	DESCRIPTION	Section	Township	Range	Acres	Hundredths	Value of Lands	Value of Improvements	Value of Lands and Improvements
<i>Geo. Stafford</i>		<i>Pt. N. W. $\frac{1}{4}$</i>	<i>33</i>	<i>19</i>	<i>H</i>	<i>80</i>		<i>12500</i>		<i>12000</i>
<i>J. I. + Melissa Johnston</i>		<i>Pt. N. W. $\frac{1}{4}$</i>	<i>33</i>	<i>19</i>	<i>H</i>	<i>79</i>	<i>39</i>	<i>11910</i>	<i>1000</i>	<i>12910</i>
<i>Arch + Annie Austin</i>		<i>Pt. N. W. E. $\frac{1}{4}$</i>	<i>33</i>	<i>19</i>	<i>H</i>	<i>160</i>		<i>22000</i>	<i>500</i>	<i>22500</i>
<i>Jas. Campbell</i>		<i>Pt. S. W. $\frac{1}{4}$</i>	<i>33</i>	<i>19</i>	<i>H</i>	<i>24</i>	<i>53</i>			
<i>C. W. + S. Elmore</i>		<i>Pt. S. E. $\frac{1}{4}$</i>	<i>33</i>	<i>19</i>	<i>H</i>	<i>29</i>	<i>50</i>	<i>5500</i>		<i>5500</i>
<i>Martha Elmore</i>		<i>Pt. S. E. $\frac{1}{4}$</i>	<i>33</i>	<i>19</i>	<i>H</i>	<i>10</i>				
<i>Henry Chadwick</i>		<i>Pt. S. E. $\frac{1}{4}$</i>	<i>33</i>	<i>19</i>	<i>H</i>	<i>5</i>		<i>1000</i>		<i>1000</i>
<i>W^m Smith "Srs."</i>		<i>Pt. S. E. $\frac{1}{4}$</i>	<i>33</i>	<i>19</i>	<i>H</i>	<i>27</i>		<i>4050</i>		<i>4050</i>
<i>W^m H. Smith</i>		<i>Pt. S. E. $\frac{1}{4}$</i>	<i>33</i>	<i>19</i>	<i>H</i>	<i>51</i>		<i>7650</i>		<i>7650</i>
<i>Franklin V. Smith</i>		<i>Pt. S. E. $\frac{1}{4}$</i>	<i>33</i>	<i>19</i>	<i>H</i>	<i>23</i>		<i>3450</i>		<i>3450</i>
<i>Lula Kirkpatrick</i>		<i>Pt. S. E. $\frac{1}{4}$</i>	<i>33</i>	<i>19</i>	<i>H</i>	<i>15</i>		<i>2250</i>	<i>1000</i>	<i>3250</i>

MONTGOMERY COUNTY, INDIANA, 1919

Assessor's Plat Book for *Union*

Township, No. *19*

T. R. WOODBURN PRINTING CO. TERRE HAUTE, IND.

NAMES OF OWNERS	Number of Plat	DESCRIPTION	Section	Township	Range	Acres	Hundredths	Value of Lands	Value of Improvements	Value of Lands and Improvements
<i>Newton Campbell</i>		<i>Pt. N. W. 1/4</i>	<i>34</i>	<i>19</i>	<i>4</i>	<i>155</i>	<i>98</i>	<i>11,700</i>	<i>700</i>	<i>12,400</i>
<i>Chas. Warren</i>		<i>N. E. 1/4</i>	<i>34</i>	<i>19</i>	<i>4</i>	<i>160</i>		<i>19,200</i>	<i>1400</i>	<i>11,0200</i>
<i>Wm H. Smith</i>		<i>Pt. S. W. 1/4</i>	<i>34</i>	<i>19</i>	<i>4</i>	<i>70</i>		<i>10,500</i>	<i>2410</i>	<i>12,910</i>
<i>Chas. Smith</i>		<i>Pt. S. W. 1/4</i>	<i>34</i>	<i>19</i>	<i>4</i>	<i>98</i>	<i>93</i>	<i>9500</i>	<i>900</i>	<i>10400</i>
<i>Carrie Redenbaugh</i>		<i>Pt. S. E. 1/4</i>	<i>34</i>	<i>19</i>	<i>4</i>	<i>2</i>	<i>16</i>	<i>300</i>	<i>300</i>	<i>600</i>
<i>Simpson</i>		<i>Pt. S. E. 1/4</i>	<i>34</i>	<i>19</i>	<i>4</i>	<i>1</i>		<i>125</i>	<i>100</i>	<i>225</i>
<i>Harper</i>		<i>Pt. S. E. 1/4</i>	<i>34</i>	<i>19</i>	<i>4</i>	<i>28</i>		<i>2800</i>		<i>2800</i>
<i>F. V. Smith</i>		<i>Pt. S. E. 1/4</i>	<i>34</i>	<i>19</i>	<i>4</i>	<i>7</i>	<i>85</i>	<i>880</i>		<i>880</i>
<i>Carrine</i>		<i>Pt. S. E. 1/4</i>	<i>34</i>	<i>19</i>	<i>4</i>	<i>20</i>	<i>25</i>	<i>1800</i>		<i>1800</i>
<i>Harding</i>		<i>Pt. S. E. 1/4</i>	<i>34</i>	<i>19</i>	<i>4</i>	<i>13</i>	<i>75</i>	<i>1400</i>		<i>1400</i>
<i>H. C. Elliott</i>		<i>Pt. S. E. 1/4</i>	<i>34</i>	<i>19</i>	<i>4</i>	<i>80</i>		<i>8000</i>	<i>900</i>	<i>8900</i>

SECTION No. 34

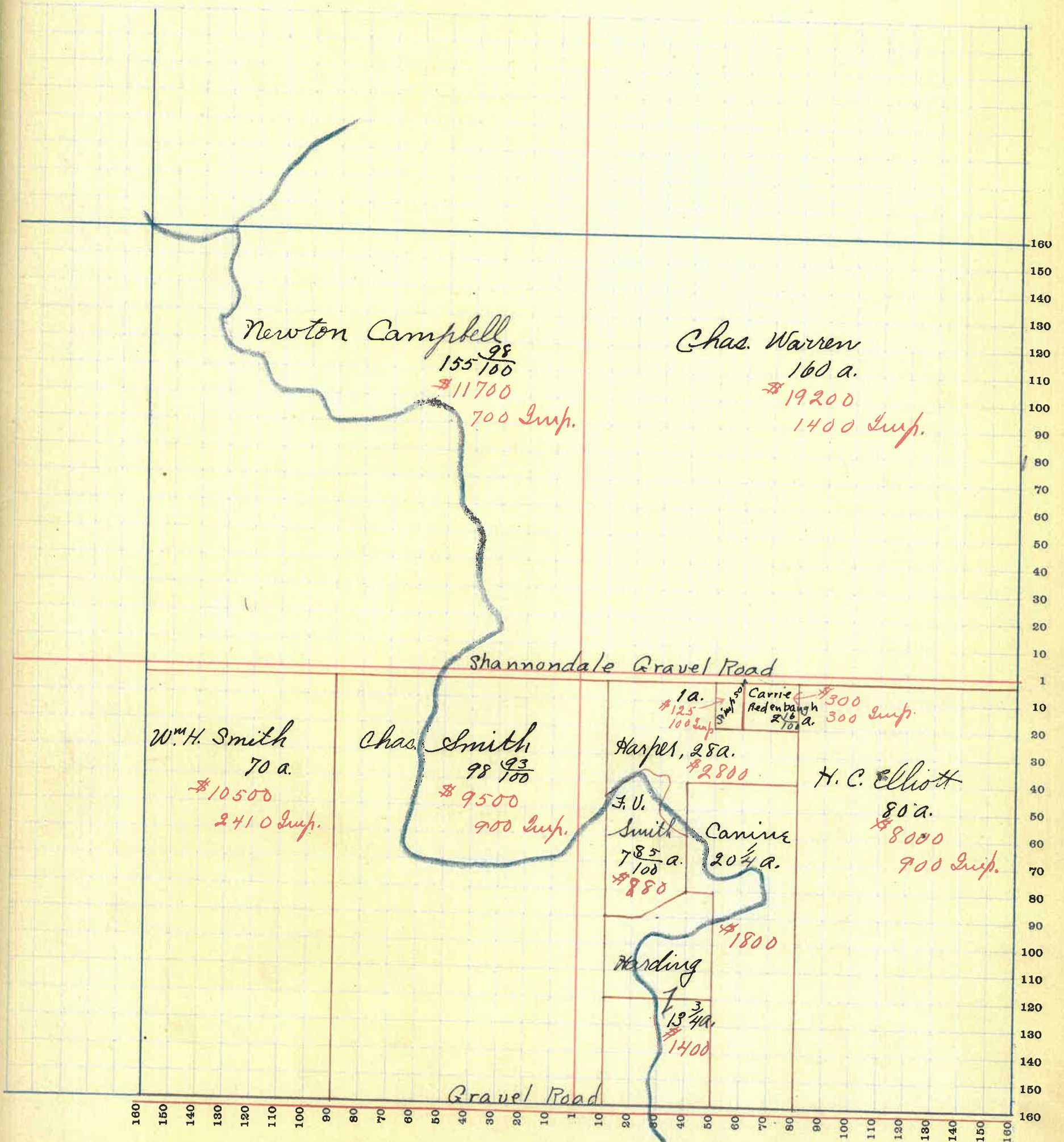
Congressional Township No. 19, R 4

X

SCALE—Forty rods to an inch, or ten rods to a space, Congress Land, which is one mile square for a section.
Number of acres in this Section, according to the United States Survey.....

of
and
ve-
ts

00
00
10
0
0



MONTGOMERY COUNTY, INDIANA, 1919

Assessor's Plat Book for Union

Township, No. 19

T. B. WOODBURN PRINTING CO. TERRE HAUTE, IND.

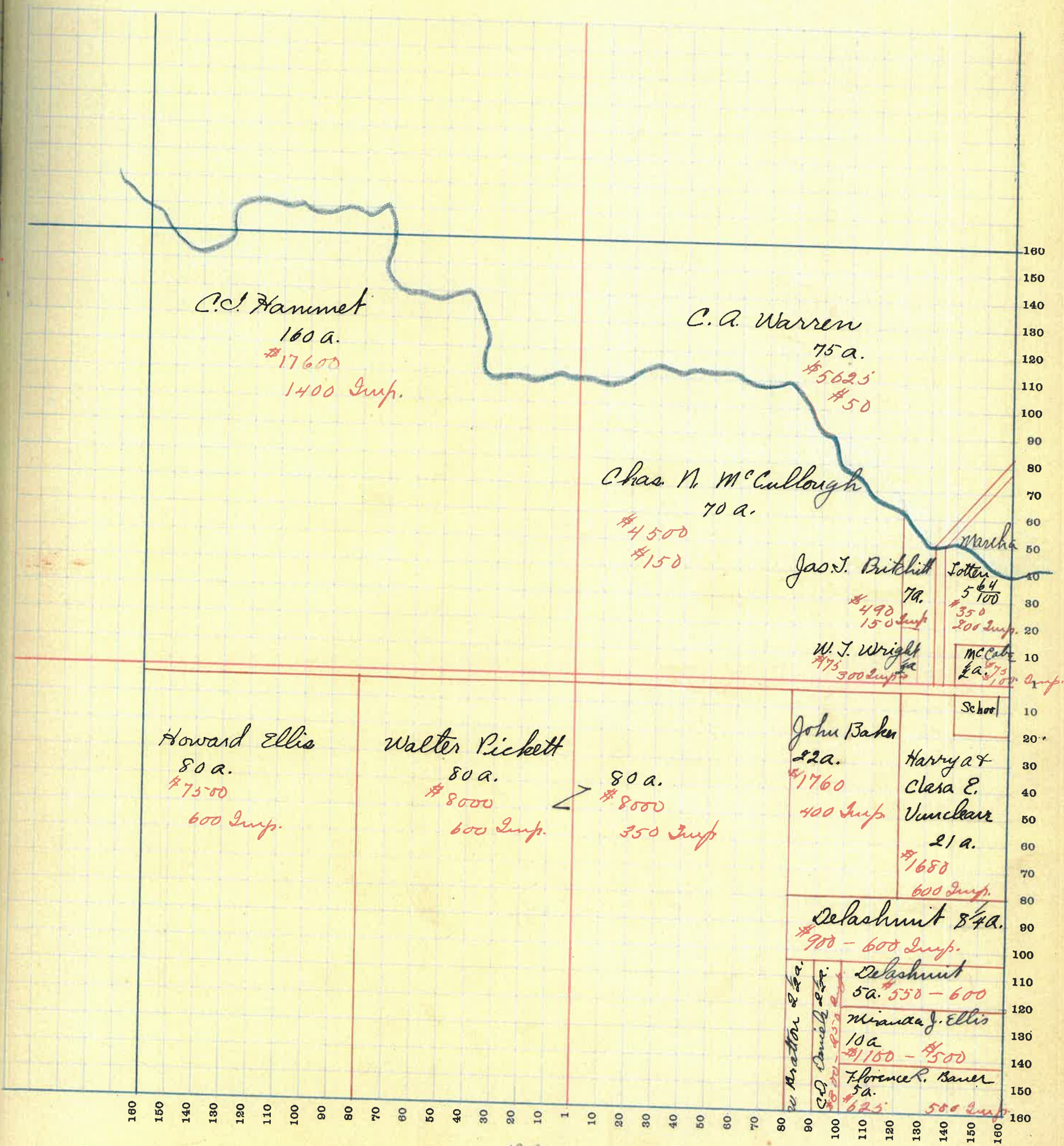
NAMES OF OWNERS	Number of Plat	DESCRIPTION	Section	Township	Range	Acres	Hundredths	Value of Lands	Value of Improve-ments	Value of Lands and Improve-ments
C. J. Hammet		Pt. N.W. 1/4	35	19 4		160		17600	1400	18000
C. A. Warren		Pt. N.E. 1/4	35	19 4		75		5625	50	5675
Chas. N. McCullough		Pt. N.E. 1/4	35	19 4		70		4500	150	4650
Gas. J. Pritchett		Pt. N.E. 1/4	35	19 4		7		490	150	640
W. J. Wright		Pt. N.E. 1/4	35	19 4			50	75	300	375
Martha Totten		Pt. N.E. 1/4	35	19 4		5	64	350	200	550
McCabe		Pt. N.E. 1/4	35	19 4			50	75	100	175
Howard Ellis		Pt. S.W. 1/4	35	19 4		80		7500	600	8100
Walter Pickett		Pt. S.W. 1/4	35	19 4		80		8000	600	8600
" "		Pt. S.E. 1/4	35	19 4		80		8000	350	8350
John Baker		Pt. S.E. 1/4	35	19 4		22		1760	400	2160
Harry & Clara E. Vanhook		Pt. S.E. 1/4	35	19 4		21		1688	600	2288
Delashmit		Pt. S.E. 1/4	35	19 4		8	25	900	600	1500
" "		Pt. S.E. 1/4	35	19 4		5		550	600	1150
Miranda J. Ellis		Pt. S.E. 1/4	35	19 4		10		1100	500	1600
Florence R. Bauer		Pt. S.E. 1/4	35	19 4		5		625	500	1125
W. Bratton		Pt. S.E. 1/4	35	19 4		2	50			
C. D. Daniels		Pt. S.E. 1/4	35	19 4				300	250	550

SECTION No. 35

Congressional Township No. 19, R 4

X

SCALE—Forty rods to an inch, or ten rods to a space, Congress Land, which is one mile square for a section. Number of acres in this Section, according to the United States Survey.



MONTGOMERY COUNTY, INDIANA, 1919

Assessor's Plat Book for Union

Township, No. 19

Y. R. WOODBURN PRINTING CO. TERRE HAUTE, IND.

NAMES OF OWNERS	Number of Plat	DESCRIPTION	Section	Township	Range	Acres	Hundredths	Value of Lands	Value of Improvements	Value of Lands and Improvements
Leathy Smith		Pt. N. W. $\frac{1}{4}$	36	19	4	43		4300	600	4900
A. P. Enoch		Pt. N. W. $\frac{1}{4}$	36	19	4	67		6700	150	6850
John Drury		Pt. N. W. $\frac{1}{4}$	36	19	4	160		12800	1500	14300
S. G. Maxwell		Pt. N. W. $\frac{1}{4}$	36	19	4	4	56	450	300	750
Dale		Pt. N. W. $\frac{1}{4}$	36	19	4	44		70	200	270
Newlin		Pt. N. W. $\frac{1}{4}$	36	19	4	1	39	150	125	275
Watson		Pt. N. W. $\frac{1}{4}$	36	19	4		50	75	250	
Newlin		Pt. N. W. $\frac{1}{4}$	36	19	4		25	25	75	100
Glen Warren		Pt. N. W. $\frac{1}{4}$	36	19	4	41				
David Hole		Pt. S. E. $\frac{1}{4}$	36	19	4	2	50	350	500	850
Aaron Hood		Pt. S. E. $\frac{1}{4}$	36	19	4	25		2600	500	3100
Truman Osborn		Pt. S. E. $\frac{1}{4}$	36	19	4	5		550		550
Victor Sadler		Pt. S. E. $\frac{1}{4}$	36	19	4	5		550		550
Harry Frier		Pt. S. E. $\frac{1}{4}$	36	19	4	10		1110		1110
Chas. Davis		Pt. S. E. $\frac{1}{4}$	36	19	4	5		575	300	875
John F. & Effie Parker		Pt. S. E. $\frac{1}{4}$	36	19	4	5		575	300	875
Fannie Winger		Pt. S. E. $\frac{1}{4}$	36	19	4	21		2350	700	3050
Lee Wood		Pt. S. E. $\frac{1}{4}$	36	19	4	74		8500	600	9100
J. A. Detcher		Pt. S. E. $\frac{1}{4}$	36	19	4	80		7200		7200
W. B. Lynde		Pt. S. E. $\frac{1}{4}$	36	19	4	80		8000		8000

MONTGOMERY COUNTY, INDIANA, 1919

Assessor's Plat Book for Union

Township, No. 19

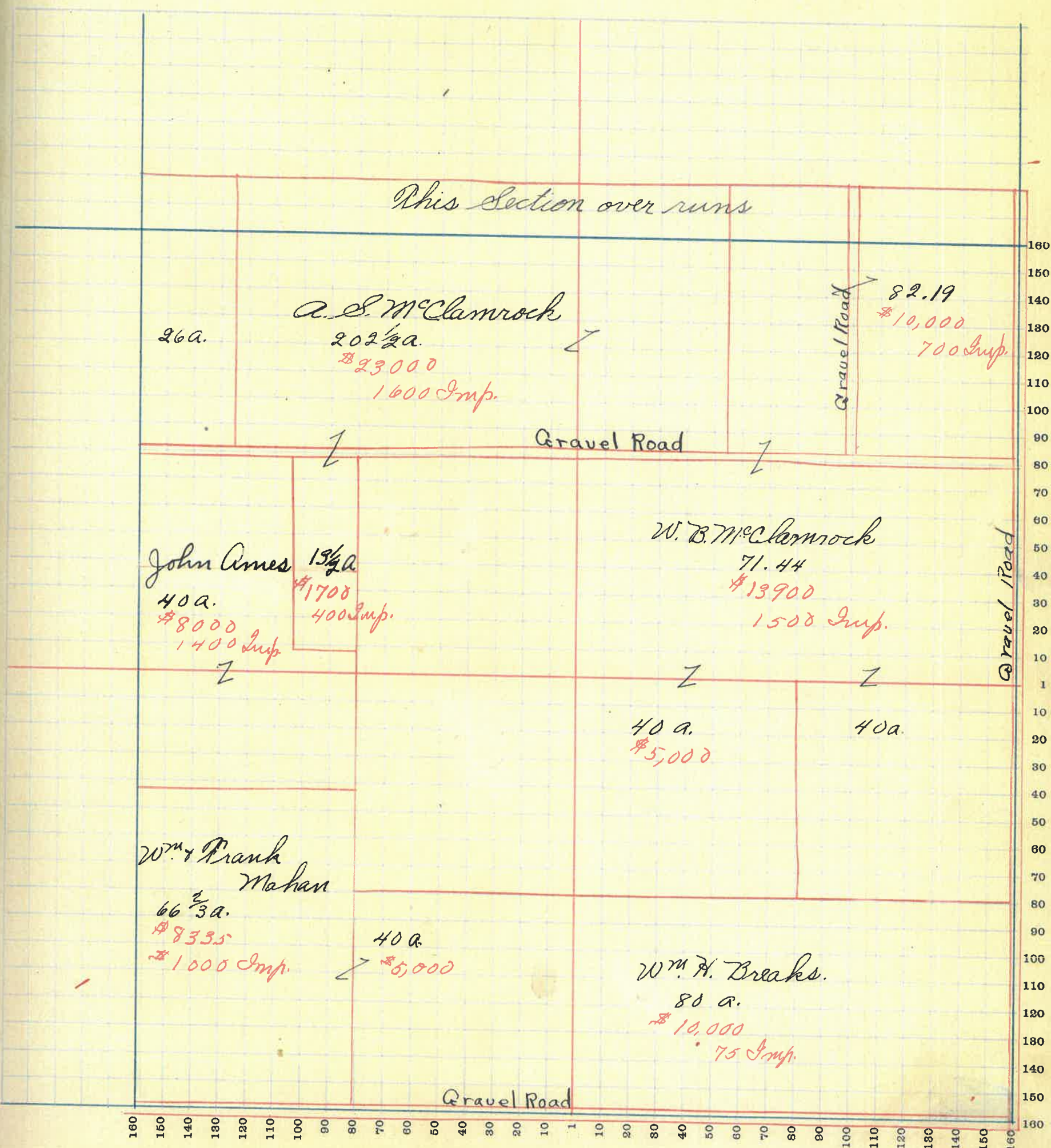
T. R. WOODBURN PRINTING CO. TERRE HAUTE, IND.

NAMES OF OWNERS	Number of Plat	DESCRIPTION	Section	Township	Range	Acres	Hundredths	Value of Lands	Value of Improvements	Value of Lands and Improvements
A. S. McClamrock		Pt. N.W. $\frac{1}{4}$	1	19 S	202 S	23000	1600	24600		
" "		Pt. N.W. $\frac{1}{4}$	1	19 S	13 S	1700	400	2100		
John Ames		Pt. N.W. $\frac{1}{4}$	1	19 S	40	8000	400	8400		
Wm. Frank Mahan		Pt. S.W. $\frac{1}{4}$	1	19 S	66	8335	1000	9335		
W. B. McClamrock		Pt. N $\frac{1}{2}$ x S. $\frac{1}{2}$	1	19 S	169	28900	2200	31100		
Wm. Frank Mahan		Pt. S. $\frac{1}{4}$	1	19 S	40	5000		5000		
Wm. H. Breaks		Pt. S.E. $\frac{1}{4}$	1	19 S	80	10000	75	10075		

SECTION No. 1

Congressional Township No. 19, R. 5

SCALE—Forty rods to an inch, or ten rods to a space, Congress Land, which is one mile square for a section.
Number of acres in this Section, according to the United States Survey



MONTGOMERY COUNTY, INDIANA, 1919

Assessor's Plat Book for *Union*

Township, No. *19*

T. R. WOODBURN PRINTING CO. TERRE HAUTE, IND.

NAMES OF OWNERS	Number of Plat	DESCRIPTION	Section	Township	Range	Acres	Hundredths	Value of Lands	Value of Improvements	Value of Lands and Improvements
Michael Carrol		Pt. N. W. $\frac{1}{4}$	5	19 H	107			11,000	1400	12,400
Samuel Davidson		Pt. N. W. $\frac{1}{4}$	5	19 H	135	95		14,000	1300	15,300
D. W. Hughes		Pt. N. E. $\frac{1}{4}$	5	19 H	132	90		13200	400	13,600
Emily Walter		Pt. S. W. $\frac{1}{4}$	5	19 H	80			8,000	1200	9,200
J. B. Davidson		Pt. S. W. $\frac{1}{4}$	5	19 H	80			7600	600	8,200
Amanda Butcher		Pt. S. E. $\frac{1}{4}$	5	19 H	80			8000	600	8600
Homer H. Hughes		Pt. S. E. $\frac{1}{4}$	5	19 H	60	6		6700	800	7500
Wm N. Hole		Pt. S. E. $\frac{1}{4}$	5	19 H	20			2100		2100

Sec 19, R. 4
for Sec. 2, R. 5 19

SECTION No. 5

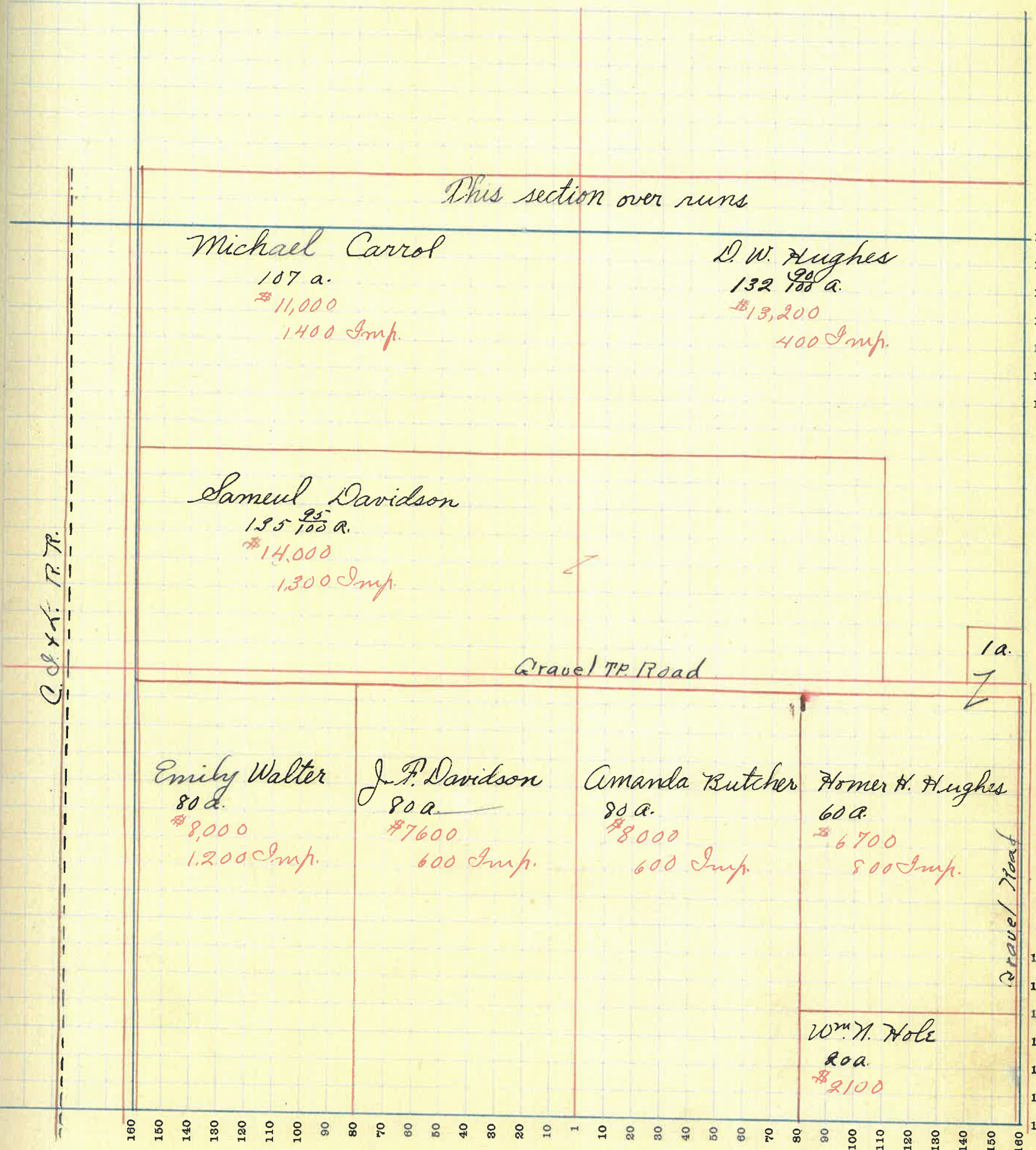


Congressional Township No. 19, R. 4

SCALE—Forty rods to an inch, or ten rods to a space, Congress Land, which is one mile square for a section.
Number of acres in this Section, according to the United States Survey

ie of
s and
rove-
nts

400
300
200
100
00
00
0
10
10



MONTGOMERY COUNTY, INDIANA, 1919

Assessor's Plat Book for *Union*

Township, No. *19*

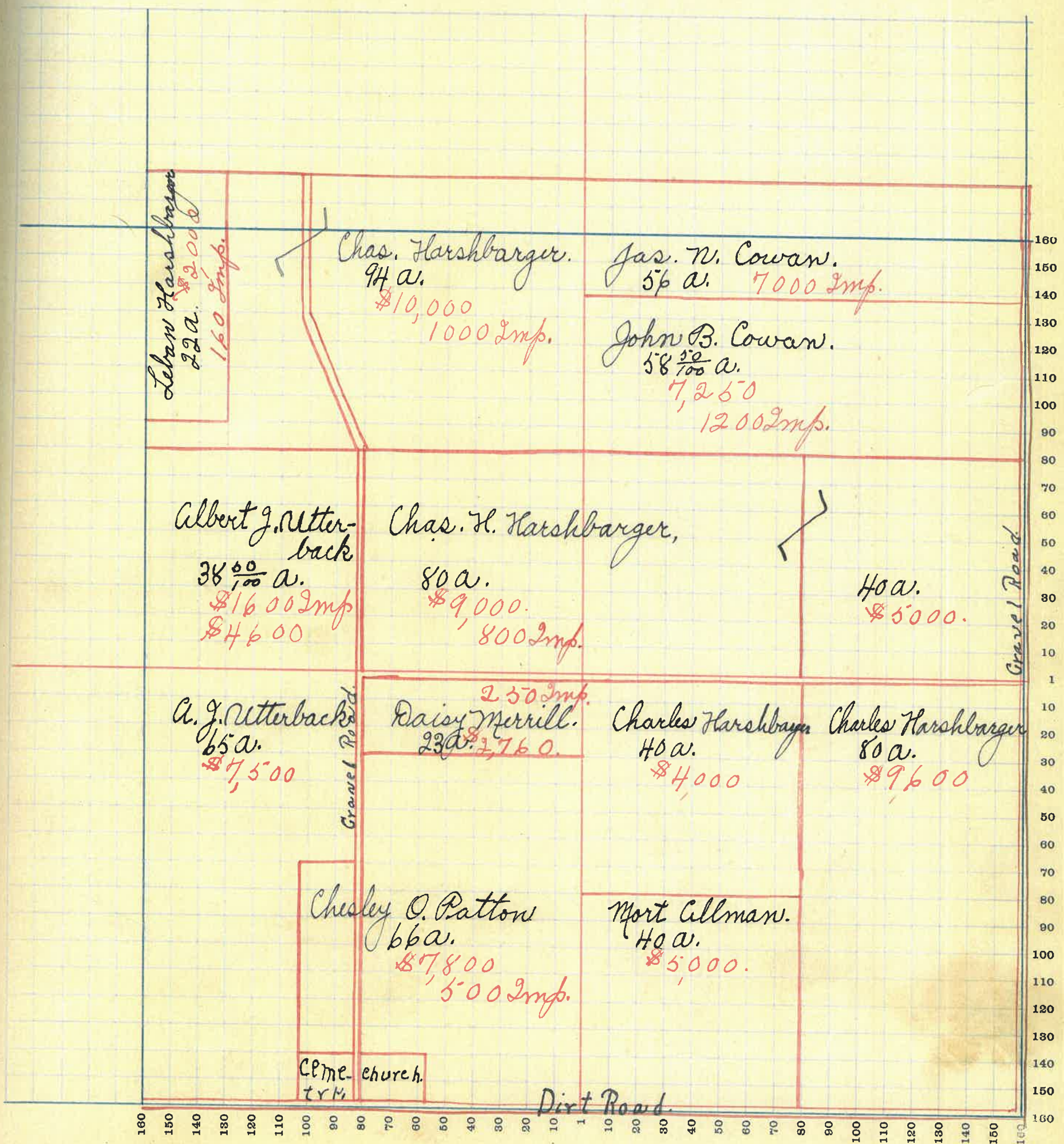
Y. P. WOODBURN PRINTING CO. TERRE HAUTE, IND.

NAMES OF OWNERS	Number of Plat	DESCRIPTION	Section	Township	Range	Acres	Hundredths	Value of Lands	Value of Improvements	Value of Lands and Improvements
<i>Leban Harshbarger</i>		<i>Pt. N. W. $\frac{1}{4}$</i>	<i>3</i>	<i>195</i>	<i>22</i>			<i>2000</i>	<i>160</i>	<i>2160</i>
<i>Chas. Harshbarger</i>		<i>Pt. N. $\frac{1}{2}$</i>	<i>3</i>	<i>195</i>	<i>214</i>			<i>24000</i>	<i>1800</i>	<i>25800</i>
<i>A. J. Utterback</i>		<i>Pt. S. W. $\frac{1}{4}$</i>	<i>3</i>	<i>195</i>	<i>65</i>			<i>7500</i>		<i>7500</i>
<i>Albert J. Utterback</i>		<i>Pt. N. W. $\frac{1}{4}$</i>	<i>3</i>	<i>195</i>	<i>38</i>	<i>50</i>		<i>1600</i>	<i>4600</i>	<i>6200</i>
<i>Gas W. Cowan</i>		<i>Pt. N. E. $\frac{1}{4}$</i>	<i>3</i>	<i>195</i>	<i>56</i>			<i>7000</i>	<i>4000</i>	<i>7000</i>
<i>John B. Cowan</i>		<i>Pt. N. E. $\frac{1}{4}$</i>	<i>3</i>	<i>195</i>	<i>58</i>	<i>50</i>		<i>9250</i>	<i>1200</i>	<i>8450</i>
<i>Daisy Merrill</i>		<i>Pt. S. W. $\frac{1}{4}$</i>	<i>3</i>	<i>195</i>	<i>23</i>			<i>2760</i>	<i>250</i>	<i>23010</i>
<i>Chas. Harshbarger</i>		<i>Pt. S. E. $\frac{1}{4}$</i>	<i>3</i>	<i>195</i>	<i>120</i>			<i>13600</i>		<i>13600</i>
<i>Chesley O. Patton</i>		<i>Pt. S. W. $\frac{1}{4}$</i>	<i>3</i>	<i>195</i>	<i>66</i>			<i>9800</i>	<i>500</i>	<i>8300</i>
<i>Mart Allman</i>		<i>Pt. S. E. $\frac{1}{4}$</i>	<i>3</i>	<i>195</i>	<i>40</i>			<i>5000</i>		<i>5000</i>

SECTION No. 9 ✓

Congressional Township No. 19, R. 1

SCALE—Forty rods to an inch, or ten rods to a space, Congress Land, which is one mile square for a section.
Number of acres in this Section, according to the United States Survey...



MONTGOMERY COUNTY, INDIANA, 1919

Assessor's Plat Book for Union

Township, No. 19

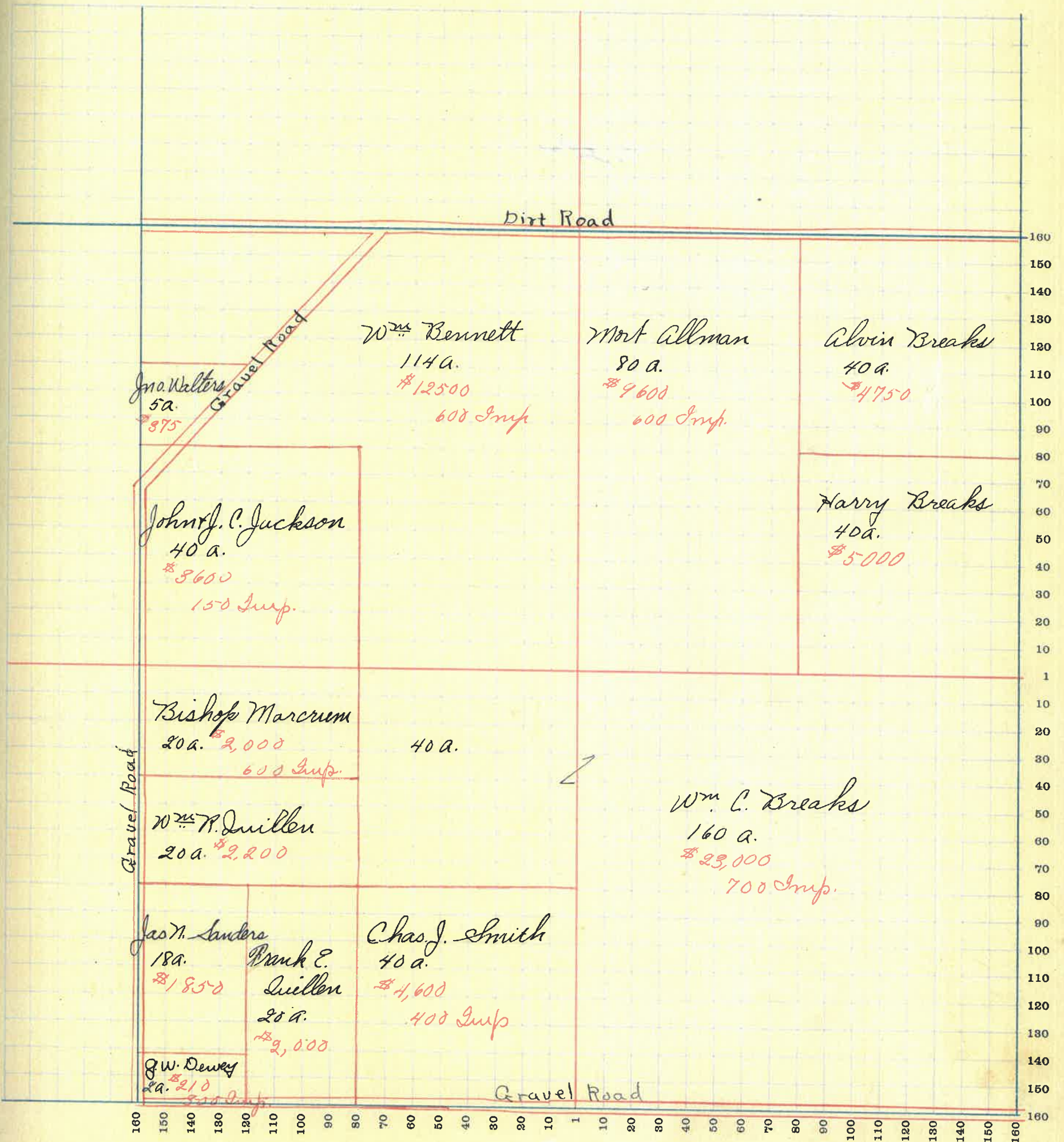
T. R. WOODBURN PRINTING CO. TERRE HAUTE, IND.

NAMES OF OWNERS	Number of Plat	DESCRIPTION	Section	Township	Range	Acres	Hundredths	Value of Lands	Value of Improvements	Value of Lands and Improvements
Jno. Walters		Pt. N.W. $\frac{1}{4}$	10	19	5	5		375		375
Wm. Bennett		Pt. N.W. $\frac{1}{4}$	10	19	5	114		12500	600	13100
John J. C. Jackson		Pt. N.W. $\frac{1}{4}$	10	19	5	40		3600	150	3750
Mort Allman		Pt. N.E. $\frac{1}{4}$	10	19	5	80		9600	600	10200
Alvin Breaks		Pt. N.E. $\frac{1}{4}$	10	19	5	40		4750		4750
Harry Breaks		Pt. R.E. $\frac{1}{4}$	10	19	5	40		5000		5000
Bishop Macrum		Pt. S.W. $\frac{1}{4}$	10	19	5	20		2000	600	2600
Wm. R. Quillen		Pt. S.W. $\frac{1}{4}$	10	19	5	20		2200	600	2800
Jas. N. Sanders		Pt. S.W. $\frac{1}{4}$	10	19	5	18		1850		1850
G. W. Dewey		Pt. S.W. $\frac{1}{4}$	10	19	5	2		210	300	510
Frank E. Sullen		Pt. S.W. $\frac{1}{4}$	10	19	5	20		2000		2000
Chas. J. Smith		Pt. S.W. $\frac{1}{4}$	10	19	5	40		4600	400	5000
Wm. C. Breaks		Pt. S.E. $\frac{1}{4}$ & Pt. S.W. $\frac{1}{4}$	10	19	5	900		23000	700	23700

SECTION No. 10

Congressional Township No. 19, R 5

SCALE—Forty rods to an inch, or ten rods to a space, Congress Land, which is one mile square for a section.
 Number of acres in this Section, according to the United States Survey.....



MONTGOMERY COUNTY, INDIANA, 1919

Assessor's Plat Book for *Union*

Township, No. *19*

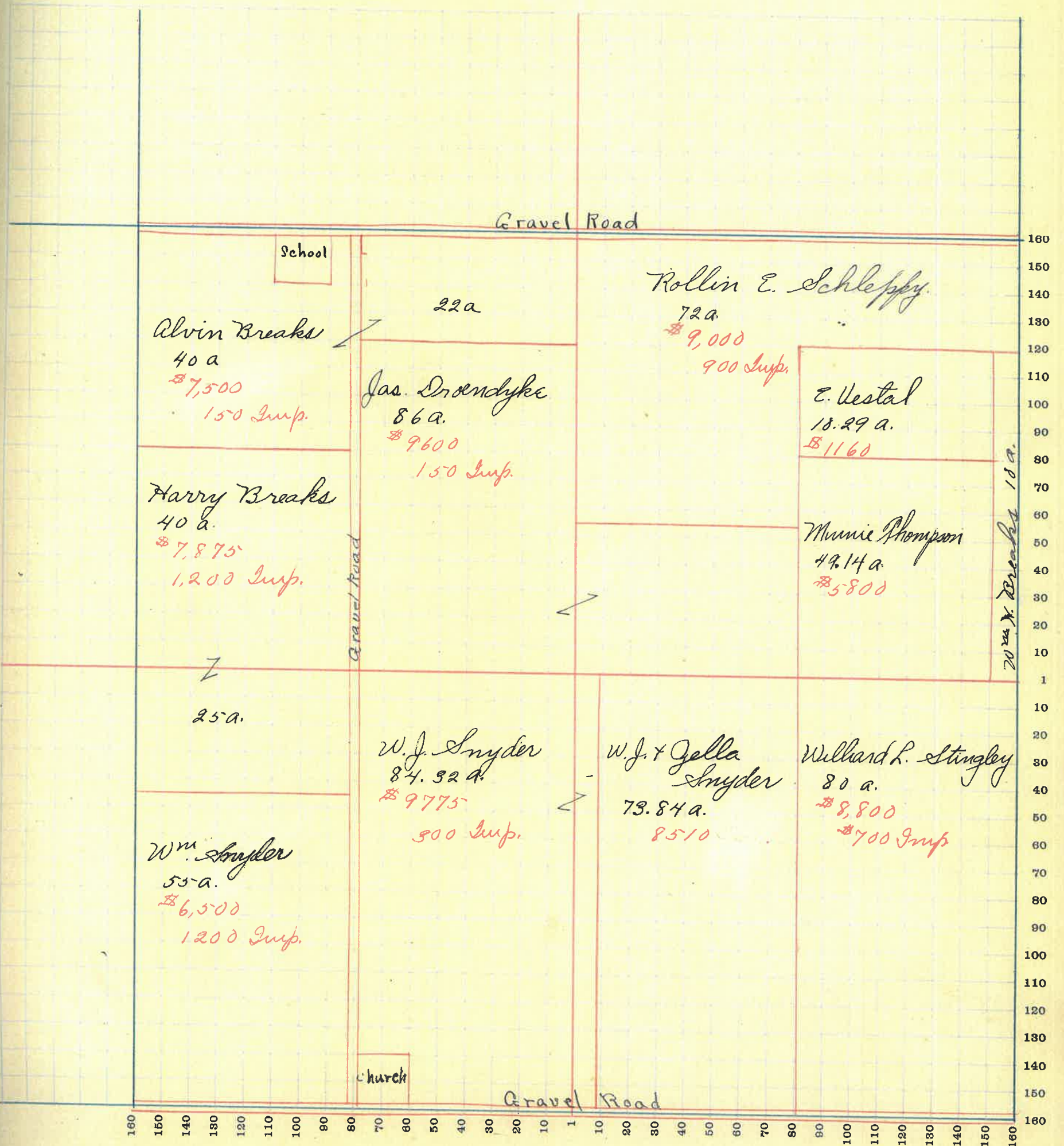
T. R. WOODBURN PRINTING CO. TERRE HAUTE, IND.

NAMES OF OWNERS	Number of Plat	DESCRIPTION	Section	Township	Range	Acres	Hundredths	Value of Lands	Value of Improvements	Value of Lands and Improvements
<i>Alvin Breaks</i>		<i>pt. n.w. 1/4</i>	<i>11</i>	<i>19</i>	<i>5</i>	<i>62</i>		<i>7500</i>	<i>150</i>	<i>7650</i>
<i>Harry Breaks</i>		<i>pt. n.w. 1/4</i>	<i>11</i>	<i>19</i>	<i>5</i>	<i>65</i>		<i>7875</i>	<i>1200</i>	<i>9075</i>
<i>Jas. Droendyke</i>		<i>pt. n.w. 1/4</i>	<i>11</i>	<i>19</i>	<i>5</i>	<i>86</i>		<i>9600</i>	<i>150</i>	<i>9750</i>
<i>Rollin E. Schlepky</i>		<i>pt. n.e. 1/4</i>	<i>11</i>	<i>19</i>	<i>5</i>	<i>72</i>		<i>9000</i>	<i>900</i>	<i>9900</i>
<i>E. Vestal</i>		<i>pt. n.e. 1/4</i>	<i>11</i>	<i>19</i>	<i>5</i>	<i>10</i>	<i>29</i>	<i>1160</i>		<i>1160</i>
<i>Minnie Thompson</i>		<i>pt. n.e. 1/4</i>	<i>11</i>	<i>19</i>	<i>5</i>	<i>49</i>	<i>14</i>	<i>5800</i>		<i>5800</i>
<i>Wm. H. Breaks</i>		<i>pt. n.e. 1/4</i>	<i>11</i>	<i>19</i>	<i>5</i>	<i>10</i>				
<i>Wm. Snyder</i>		<i>pt. s.w. 1/4</i>	<i>11</i>	<i>19</i>	<i>5</i>	<i>55</i>		<i>6500</i>	<i>1200</i>	<i>7700</i>
<i>W. J. Snyder</i>		<i>pt. s.w. 1/4</i>	<i>11</i>	<i>19</i>	<i>5</i>	<i>84</i>	<i>32</i>	<i>9775</i>	<i>300</i>	<i>10075</i>
<i>W. J. & Jella Snyder</i>		<i>pt. s.e. 1/4</i>	<i>11</i>	<i>19</i>	<i>5</i>	<i>73</i>	<i>84</i>	<i>8070</i>		<i>8070</i>
<i>Wilhard L. Stingley</i>		<i>pt. s.e. 1/4</i>	<i>11</i>	<i>19</i>	<i>5</i>	<i>80</i>		<i>8800</i>	<i>700</i>	<i>9500</i>

SECTION No. 11

Congressional Township No. 19, R 5

SCALE—Forty rods to an inch, or ten rods to a space, Congress Land, which is one mile square for a section.
Number of acres in this Section, according to the United States Survey



MONTGOMERY COUNTY, INDIANA, 1919

Assessor's Plat Book for *Union*

Township, No. *19*

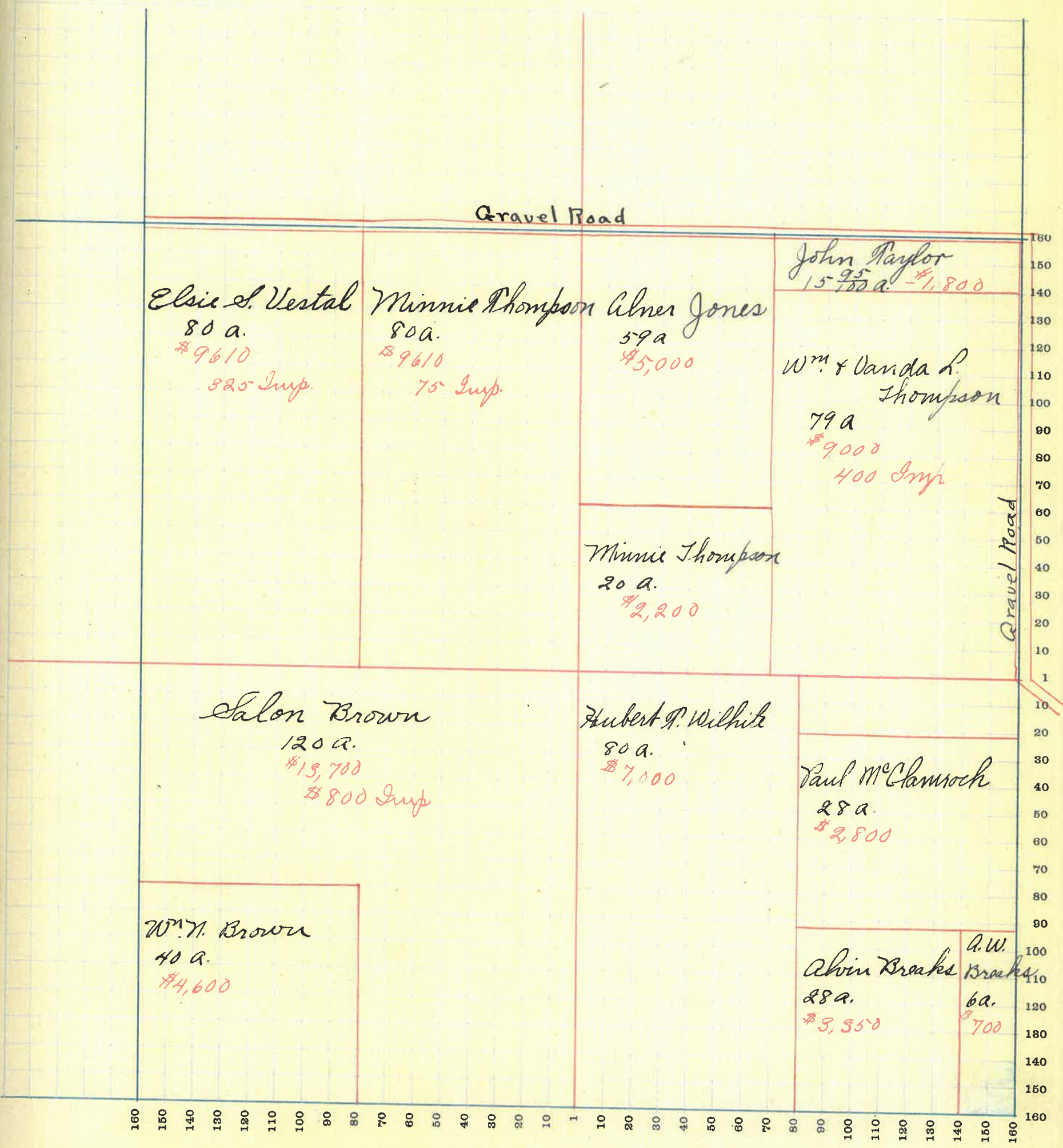
T. R. WOODBURN PRINTING CO. TERRE HAUTE, IND.

NAMES OF OWNERS	Number of Plat	DESCRIPTION	Section	Township	Range	Acres	Hundredths	Value of Lands	Value of Improvements	Value of Lands and Improvements
<i>Elsie S. Vestal</i>		<i>Pt. N.W. 1/4</i>	<i>12</i>	<i>19</i>	<i>5</i>	<i>80</i>		<i>9610</i>	<i>325</i>	<i>9935</i>
<i>Minnie Thompson</i>		<i>Pt. N.W. 1/4</i>	<i>12</i>	<i>19</i>	<i>5</i>	<i>80</i>		<i>9610</i>	<i>75</i>	<i>9685</i>
<i>Abner Jones</i>		<i>Pt. N.E. 1/4</i>	<i>12</i>	<i>19</i>	<i>5</i>	<i>59</i>		<i>5000</i>		<i>5000</i>
<i>John Taylor</i>		<i>Pt. N.E. 1/4</i>	<i>12</i>	<i>19</i>	<i>5</i>	<i>15</i>	<i>95</i>	<i>1800</i>		<i>1800</i>
<i>Wm & Vanda d. Thompson</i>		<i>Pt. N.E. 1/4</i>	<i>12</i>	<i>19</i>	<i>5</i>	<i>79</i>		<i>9000</i>	<i>400</i>	<i>9400</i>
<i>Salon Brown</i>		<i>Pt. S.W. 1/4</i>	<i>12</i>	<i>19</i>	<i>5</i>	<i>120</i>		<i>13700</i>	<i>800</i>	<i>14500</i>
<i>Wm. N. Brown</i>		<i>Pt. S.W. 1/4</i>	<i>12</i>	<i>19</i>	<i>5</i>	<i>40</i>		<i>4600</i>		<i>4600</i>
<i>Hubert J. Wilhite</i>		<i>Pt. S.E. 1/4</i>	<i>12</i>	<i>19</i>	<i>5</i>	<i>80</i>		<i>7000</i>		<i>7000</i>
<i>Paul McClanrock</i>		<i>Pt. S.E. 1/4</i>	<i>12</i>	<i>19</i>	<i>5</i>	<i>28</i>		<i>2800</i>		<i>2800</i>
<i>Alvin Breaks</i>		<i>Pt. S.E. 1/4</i>	<i>12</i>	<i>19</i>	<i>5</i>	<i>28</i>		<i>3350</i>		<i>3350</i>
<i>A. W. Breaks</i>		<i>Pt. S.E. 1/4</i>	<i>12</i>	<i>19</i>	<i>5</i>	<i>6</i>		<i>700</i>		<i>700</i>
<i>Minnie Thompson</i>		<i>Pt. N.E. 1/4</i>	<i>12</i>	<i>19</i>	<i>5</i>	<i>20</i>		<i>2200</i>		<i>2200</i>

SECTION No. 12 ✓

Congressional Township No. 19, R. 5 ✕

SCALE—Forty rods to an inch, or ten rods to a space, Congress Land, which is one mile square for a section.
Number of acres in this Section, according to the United States Survey



MONTGOMERY COUNTY, INDIANA, 1919

Assessor's Plat Book for *Union*

Township, No. *19*

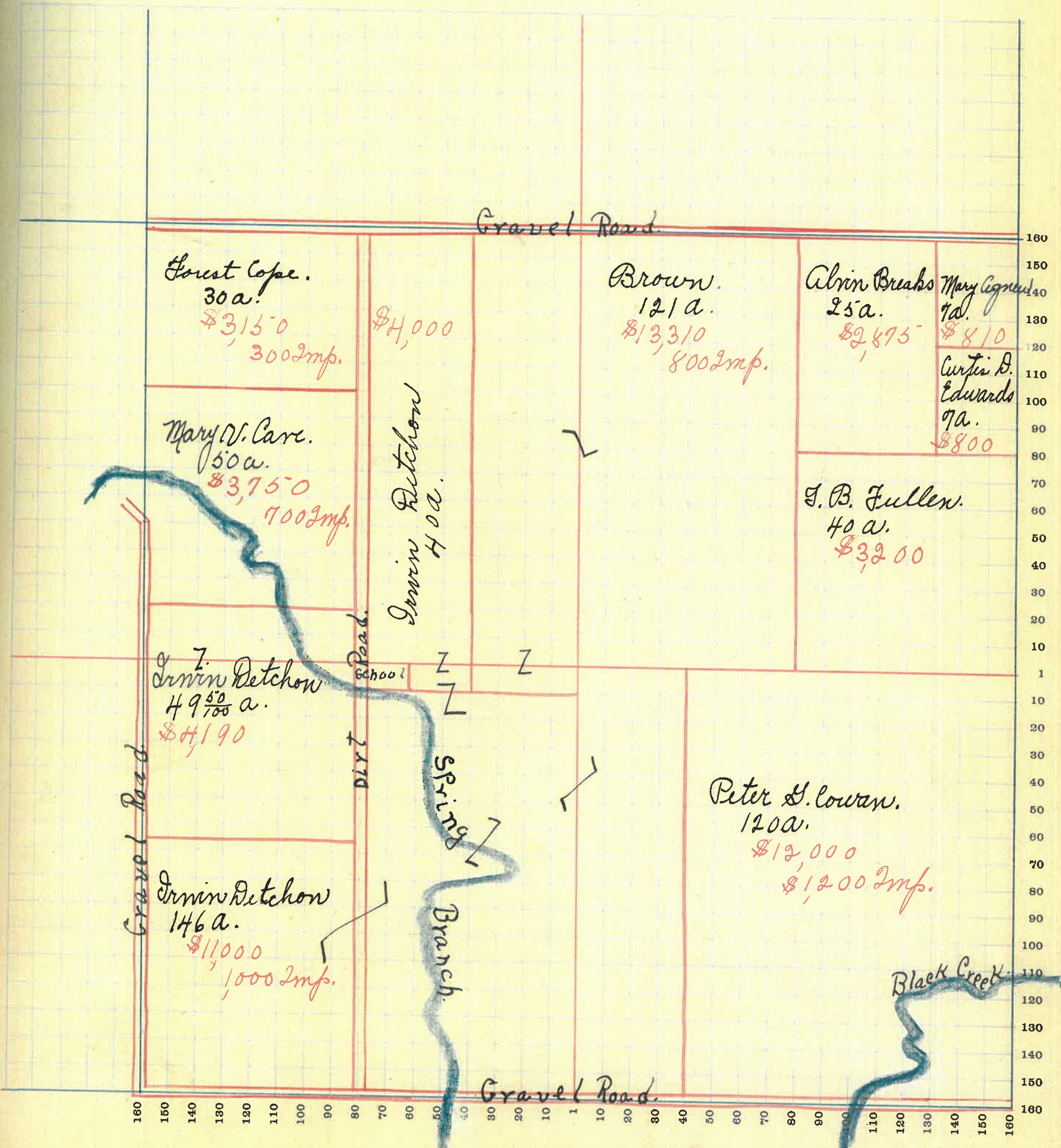
T. R. WOODBURN PRINTING CO. TERRE HAUTE, IND.

NAMES OF OWNERS	Number of Plat	DESCRIPTION	Section	Township	Range	Acres	Hundredths	Value of Lands	Value of Improvements	Value of Lands and Improvements
<i>Forest Cope</i>		<i>Pt. N. W. 1/4</i>	<i>13</i>	<i>19 5</i>	<i>90</i>			<i>3150</i>	<i>300</i>	<i>3450</i>
<i>Mary V. Cane</i>		<i>Pt. N. W. 1/4</i>	<i>13</i>	<i>19 5</i>	<i>80</i>			<i>3750</i>	<i>700</i>	<i>4450</i>
<i>Irwin Detchou</i>		<i>Pt. N. W. 1/4</i>	<i>13</i>	<i>19 5</i>	<i>40</i>			<i>4000</i>		<i>4000</i>
<i>Brown</i>		<i>Pt. N. E. 1/4</i>	<i>13</i>	<i>19 5</i>	<i>121</i>			<i>13310</i>	<i>800</i>	<i>14110</i>
<i>Alvin Breaks</i>		<i>Pt. N. E. 1/4</i>	<i>13</i>	<i>19 5</i>	<i>25</i>			<i>2875</i>		<i>2875</i>
<i>Mary Agnew</i>		<i>Pt. N. E. 1/4</i>	<i>13</i>	<i>19 5</i>	<i>7</i>			<i>810</i>		<i>810</i>
<i>Curtis D. Edwards</i>		<i>Pt. N. E. 1/4</i>	<i>13</i>	<i>19 5</i>	<i>7</i>			<i>800</i>		<i>800</i>
<i>F. B. Tullen</i>		<i>Pt. N. E. 1/4</i>	<i>13</i>	<i>19 5</i>	<i>40</i>			<i>3200</i>		<i>3200</i>
<i>Irwin Detchou</i>		<i>Pt. S. W. 1/4</i>	<i>13</i>	<i>19 5</i>	<i>195</i>	<i>50</i>		<i>15190</i>	<i>1000</i>	<i>16190</i>
<i>Peter G. Cowan</i>		<i>Pt. S. E. 1/4</i>	<i>13</i>	<i>19 5</i>	<i>120</i>			<i>12000</i>	<i>1200</i>	<i>13200</i>

SECTION No. 19

Congressional Township No. 19, R. 5

SCALE—Forty rods to an inch, or ten rods to a space, Congress Land, which is one mile square for a section. Number of acres in this Section, according to the United States Survey



MONTGOMERY COUNTY, INDIANA, 1919

Assessor's Plat Book for Union

Township, No. 19

T. R. WOODBURN PRINTING CO. TERRE HAUTE, IND.

NAMES OF OWNERS	Number of Plat	DESCRIPTION	Section	Township	Range	Acres	Hundredths	Value of Lands	Value of Improvements	Value of Lands and Improvements
John Swank		pt. N.W. 1/4	14	19	5	80		8400		8400
Snyder		pt. N.W. 1/4	14	19	5	78		8100	75	8175
John Stein		pt. N.E. 1/4	14	19	5	80		8600	350	8950
Ida M. Silkland		pt. S.W. 1/4	14	19	5	40		4600		4600
Amos G. Breaks		pt. S.W. 1/4	14	19	5	40		4160		4160
Mary M. Davis		pt. S.W. 1/4	14	19	5	40		4800	600	5400
Malinda Stalker		pt. S.W. 1/4	14	19	5	40		4200		4200
Henry L. Hughes		pt. E. 1/2	14	19	5	120		12700	850	13610
Mertle Hughes		pt. S.E. 1/4	14	19	5	40		4240		4240
Malinda Stalker		pt. S.E. 1/4	14	19	5	80		6800	600	7400

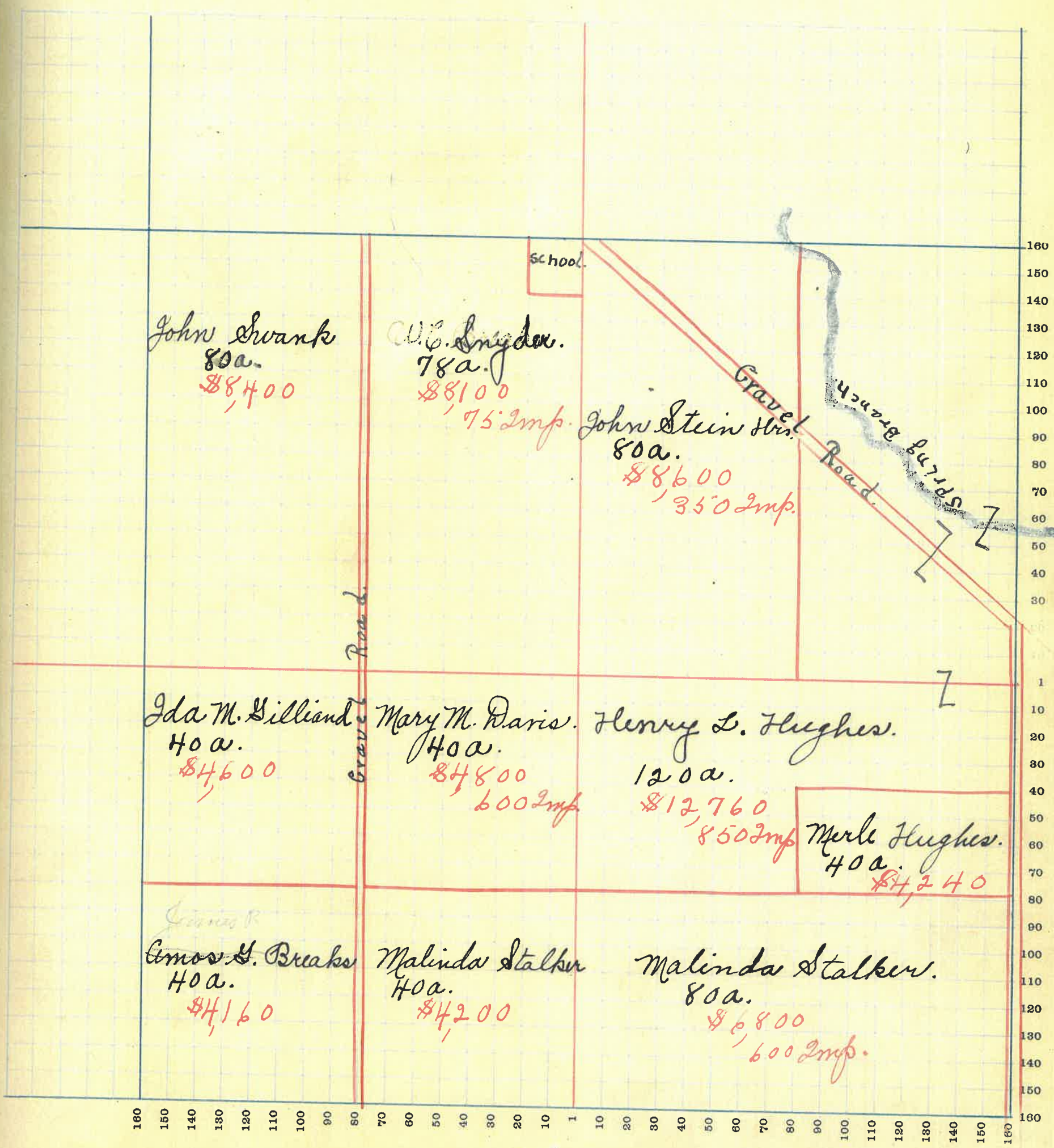
SECTION No. 14

Congressional Township No. 19, R 5

X ✓

SCALE—Forty rods to an inch, or ten rods to a space, Congress Land, which is one mile square for a section.
Number of acres in this Section, according to the United States Survey.....

e of
and
ove-
its



MONTGOMERY COUNTY, INDIANA, 1919

Assessor's Plat Book for Union

Township, No. 14

T. R. WOODBURN PRINTING CO. TERRE HAUTE, IND.

NAMES OF OWNERS	Number of Plat	DESCRIPTION	Section	Township	Range	Acres	Hundredths	Value of Lands	Value of Improvements	Value of Lands and Improvements
Frank E. Dillen & wife		Pt. N. $\frac{1}{2}$	15	19	5	235		25000	1050	26050
Harry Hester		Pt. N.W. $\frac{1}{4}$	15	19	5	40		4200	500	4700
Mary E. Swank		Pt. N. E. $\frac{1}{4}$	15	19	5	36		3900		3900
Chas. E. Gilliland		Pt. S.W. $\frac{1}{4}$	15	19	5	44		4400		4400
M. S. Deeter		Pt. S.W. $\frac{1}{4}$	15	19	5	124		10200	800	11000
Ida M. Gilliland		Pt. S. E. $\frac{1}{4}$	15	19	5	80		11200		11200
Chas. E. Gilliland		Pt. S.E. $\frac{1}{4}$	15	19	5	60		6500	1400	7900
Jas. R. Breaks.		Pt. S. E. $\frac{1}{4}$	15	19	5	20		2000		2000

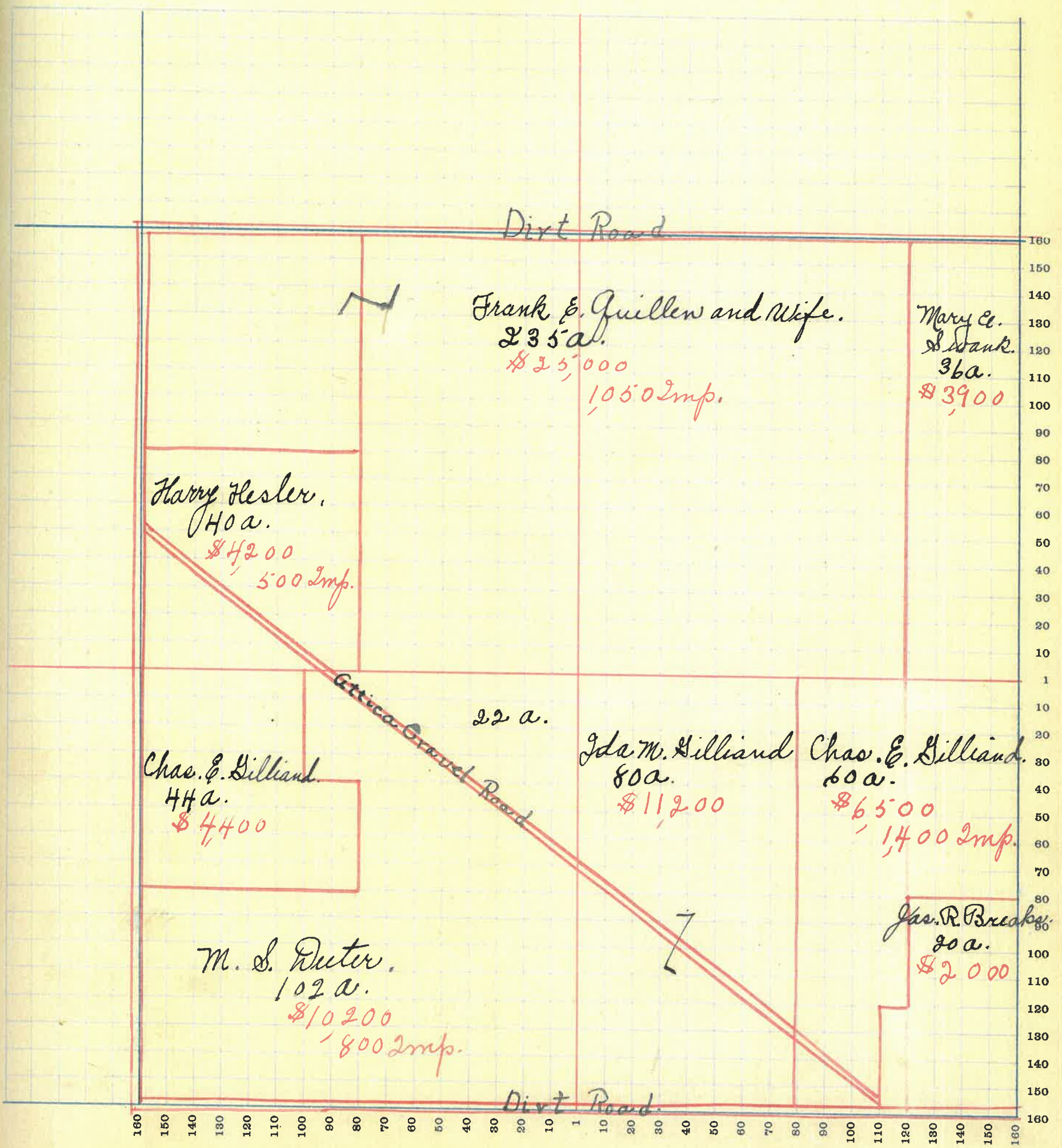
SECTION No. 15

Congressional Township No. 19, R 5

SCALE—Forty rods to an inch, or ten rods to a space, Congress Land, which is one mile square for a section.
Number of acres in this Section, according to the United States Survey.

Due of
ds and
provements

130
00
0
0
0
0
0
0
0



MONTGOMERY COUNTY, INDIANA, 1919

Assessor's Plat Book for *Union*

Township, No. *19*

T. R. WOODBURN PRINTING CO. TERRE HAUTE, IND.

NAMES OF OWNERS	Number of Plat	DESCRIPTION	Section	Township	Range	Acres	Hundredths	Value of Lands	Value of Improvements	Value of Lands and Improvements
Calvin Breaks		Pt. N.W. $\frac{1}{4}$	22	19	5	108		10800	50	10850
Edgar Schenck		Pt. N.W. $\frac{1}{4}$	22	19	5	10		1050	300	1350
Julia Edwards		Pt. N.W. $\frac{1}{4}$	22	19	5	42		4250		4250
C. E. Silliland		Pt. N.E. $\frac{1}{4}$	22	19	5	65		5900	150	6050
Arminia E. Ames		Pt. N.E. $\frac{1}{4}$	22	19	5	31		3400		3400
Jack Breaks		Pt. N.E. $\frac{1}{4}$	22	19	5	20		2100	500	2600
Albert Ames		Pt. N.W. $\frac{1}{4}$	22	19	5	102		11550		11550
Vincent Edwards		Pt. N.E.	22	19	5	40		4350	000	4850
P.C. Cov.		P. S. $\frac{1}{4}$	22	19	5	40		4600	700	5300
Sarah R. Gray		Pt. S.W. $\frac{1}{4}$	22	19	5	21		2200		2200
Wm. M. Gray		Pt. S.W. $\frac{1}{4}$	22	19	5	58		6000		6000
John A. & B. Switzer		Pt. S.E. $\frac{1}{4}$	22	19	5	80		8600	350	8950
Benton Switzer		Pt. S.E. $\frac{1}{4}$	22	19	5	10		900		900
J. & B. Switzer		Pt. S.E. $\frac{1}{4}$	22	19	5	10		1100		1100

MONTGOMERY COUNTY, INDIANA, 1919

Assessor's Plat Book for Union

Township, No. 19

T. B. WOODBURN PRINTING CO. TERRE HAUTE, IND.

NAMES OF OWNERS	Number of Plat	DESCRIPTION	Section	Township	Range	Acres	Hundredths	Value of Lands	Value of Improvements	Value of Lands and Improvements
Jas. R. Breaks		Pt N.W. 1/4	23	19	5	40		4400		4400
Albert Ames		Pt N.W. 1/4	23	19	5	40		4400	1200	5600
Mary J. Davis		Pt N.W. 1/4	23	19	5	50		4000		4000
B. J. & Edith Rowley		Pt N. 1/4	23	19	5	94		10340	700	11040
Malinda Stalker		Pt N. E. 1/4	23	19	5	26		2475		2470
Quick & Rowley		Pt N. E. 1/4	23	19	5	72		7560		7560
Amanda J. Steele		Pt S.W. 1/4	23	19	5	80		8400	300	8700
Amos B. Quick		Pt S.W. 1/4	23	19	5	130		14300	2000	16300
Bridget Devan		Pt S. E. 1/4	23	19	5	70		7000	800	7800
Ray W. Vestal		Pt S. E. 1/4	23	19	5	35		3325	600	3925

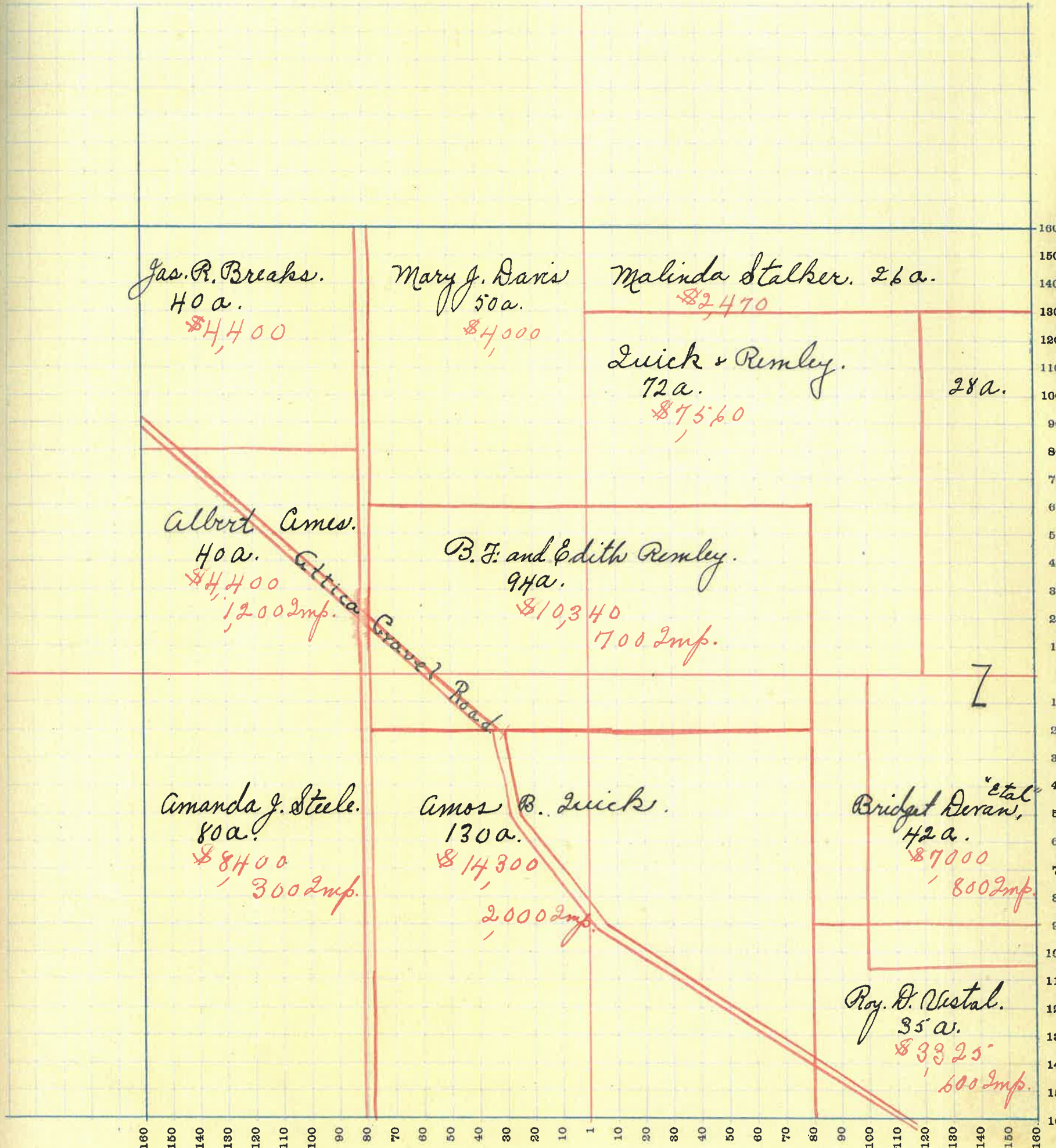
SECTION No. 29

Congressional Township No. 19, R 5

SCALE—Forty rods to an inch, or ten rods to a space, Congress Land, which is one mile square for a section.
Number of acres in this Section, according to the United States Survey

Value of
lands and
improvements

400
600
800
1000
1200
1400
1600
1800
2000
2200



103

MONTGOMERY COUNTY, INDIANA, 1919

Assessor's Plat Book for *Union*

Township, No. *19*

T. R. WOODBURN PRINTING CO. TERRE HAUTE, IND.

NAMES OF OWNERS	Number of Plat	DESCRIPTION	Section	Township	Range	Acres	Hundredths	Value of Lands	Value of Improvements	Value of Lands and Improvements
David Hammer		Pt. N.W. $\frac{1}{4}$	24	19	5	20		2200	150	1350
Fred Enckeen		Pt. N.W. $\frac{1}{4}$	24	19	5	40		4000	150	4150
Jacob Swank		Pt. N.W. $\frac{1}{4}$	24	19	5	40		4400	700	
Peter G. Cowan		Pt. N.E. $\frac{1}{4}$	24	19	5	140		14000	700	14700
Jonathan Everett		Pt. N.E. $\frac{1}{4}$	24	19	5	140		15000	500	15500
Bridget Devan et al		Pt. S.W. $\frac{1}{4}$	24	19	5	42		4050		4050
Roy D. Vestal		Pt. S.W. $\frac{1}{4}$	24	19	5	37		4070		4070
Jacob Swank		Pt. S. $\frac{1}{2}$	24	19	5	80		8800		8800
M. J. Endeen		Pt. S. $\frac{1}{2}$	24	19	5	80		6000	300	6300
Lois Simms		Pt. S.E. $\frac{1}{4}$	24	19	5	20		1900		1900

SECTION No. 24

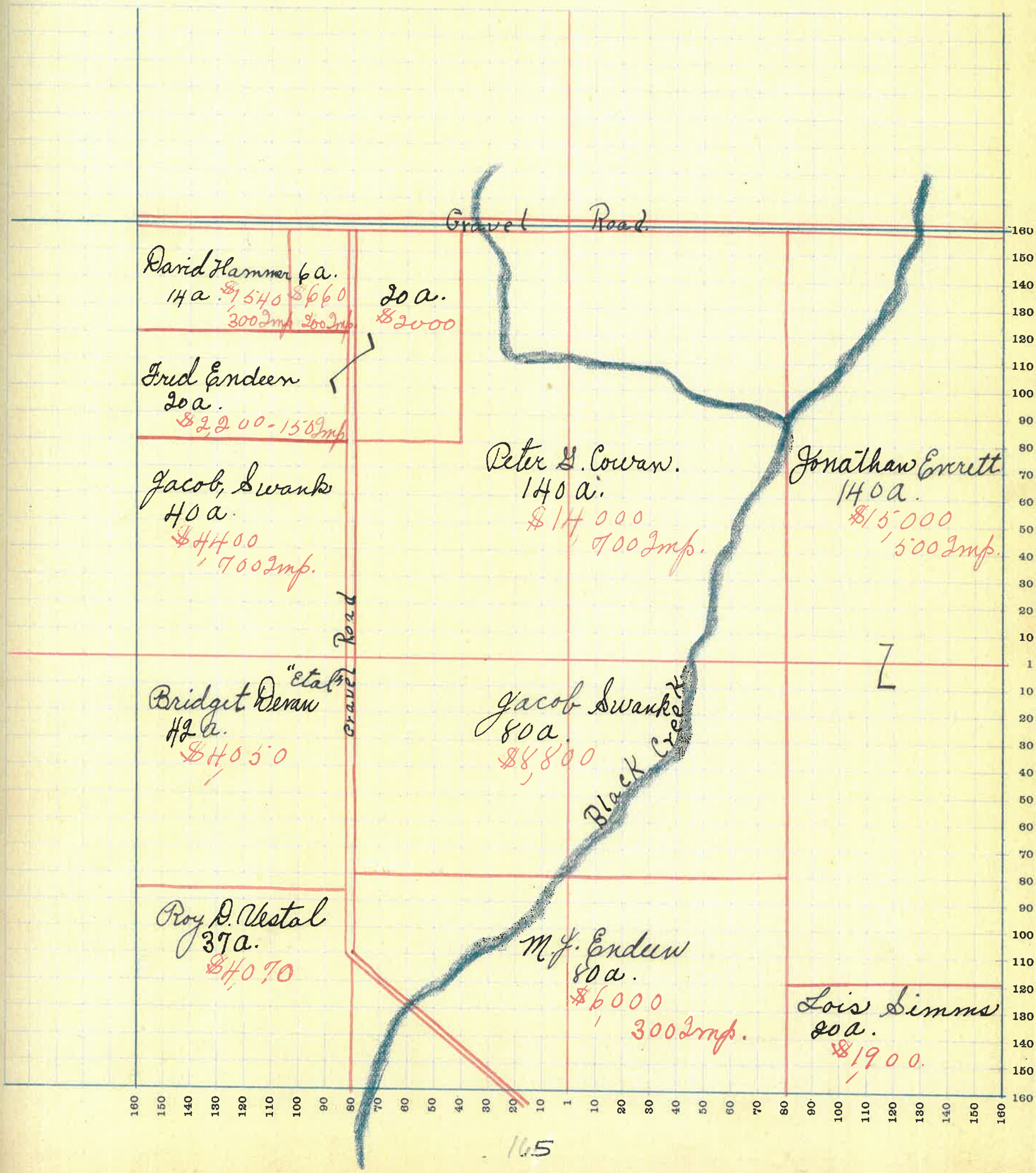
X

Congressional Township No. 19, R 5

SCALE—Forty rods to an inch, or ten rods to a space, Congress Land, which is one mile square for a section.
Number of acres in this Section, according to the United States Survey

Value of
lands and
improvements

50
50
700
00
50
70
00
00
00



165

MONTGOMERY COUNTY, INDIANA, 1919

Assessor's Plat Book for Union

Township, No. 19

X. R. WOODBURN PRINTING CO. TERRE HAUTE, IND.

NAMES OF OWNERS	Number of Plat	DESCRIPTION	Section	Township	Range	Acres	Hundredths	Value of Lands	Value of Improvements	Value of Lands and Improvements
Ray L. Vestal		Pt. N.W. 1/4	25	19	5	40		3600		3600
John Maloney		Pt. N.W. 1/4	26	19	5	80		7500	50	7550
Wm. H. Wilson		Pt. N.W. 1/4	25	19	5	2		100	100	200
Robt. W. & Leticia Walker		Pt. N.W. 1/4	25	19	5	18		1400	200	1600
Fred W. & Francis Smith		Pt. N.W. 1/4	25	19	5	18		2070	600	2670
Louis Simms		Pt. N.W. 1/4	25	19	5	80		8000		8000
Louis S. Philips		Pt. N.E. 1/4	25	19	5	80		8400	400	8800
Thos. C. Todd		Pt. N.E. 1/4	25	19	5	80		8240	500	8740
Wm. E. Stout		Pt. S.E. 1/4	25	19	5	40		4600	500	5100
M. Morris		Pt. S.E. 1/4	25	19	5	2				
Lewis Simms		Pt. S.E. 1/4	25	19	5					
Sam Snyder		Pt. S.E. 1/4	25	19	5	11		1265	400	1665
Chas. Williams		Pt. S.E. 1/4	25	19	5	17		1955		1955
Fred Endler		Pt. S.W. 1/4	25	19	5	42		4830	100	4930
Wm. Fairfield		Pt. S.W. 1/4	25	19	5	38		4300	250	
M. L. Dewar		Pt. S.W. 1/4	25	19	5	80		8400	256	8656

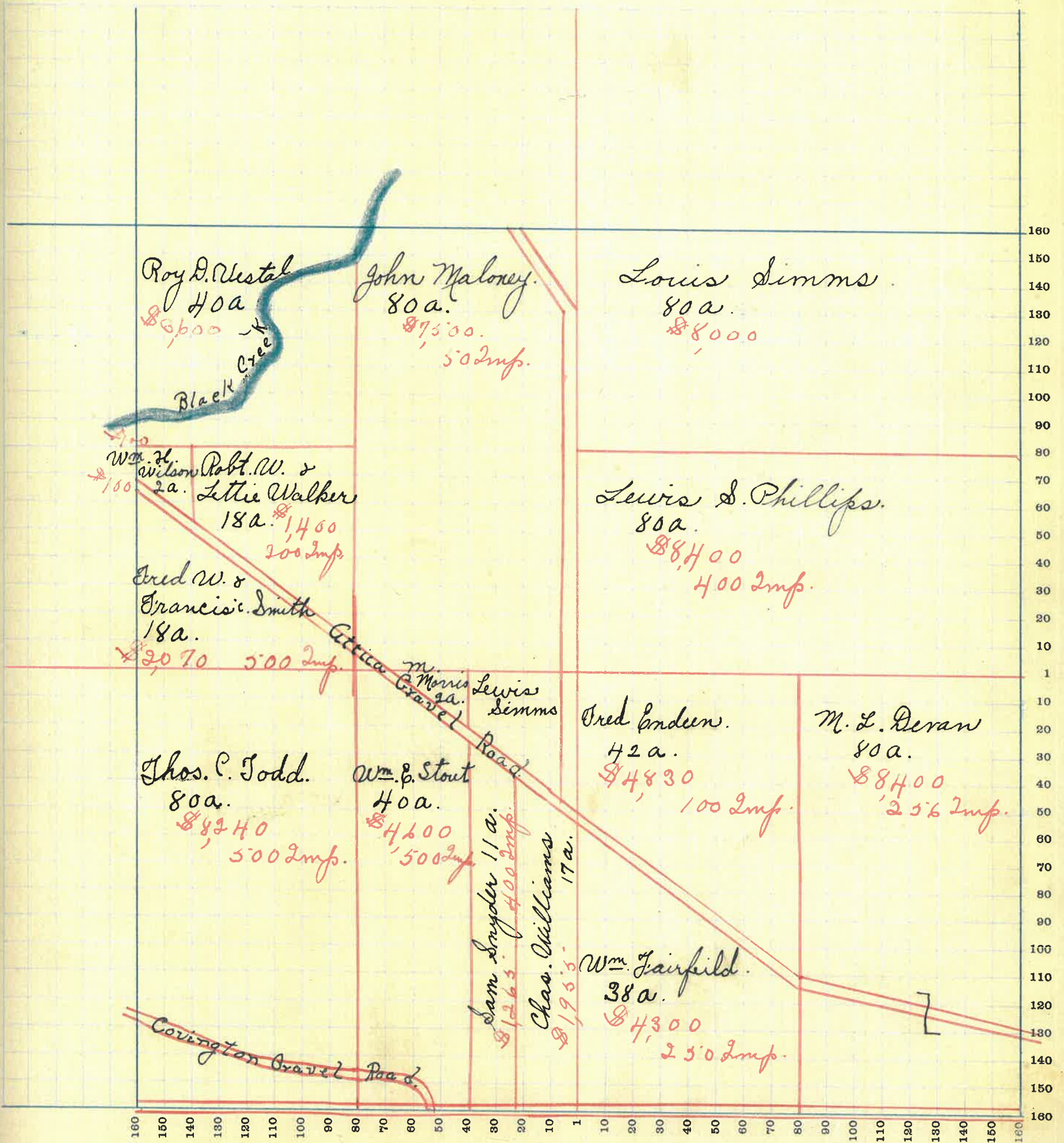
SECTION No. 25

Congressional Township No. 19, R 5

SCALE—Forty rods to an inch, or ten rods to a space, Congress Land, which is one mile square for a section.
Number of acres in this Section, according to the United States Survey

Blue of
ids and
provements

0
10
20
30
40
50
60
70
80
90
100
110
120
130
140
150
160



MONTGOMERY COUNTY, INDIANA, 1919

Assessor's Plat Book for *Union*

Township, No. *19*

T. R. WOODBURN PRINTING CO. TERRE HAUTE, IND.

NAMES OF OWNERS	Number of Plat	DESCRIPTION	Section	Township	Range	Acres	Hundredths	Value of Lands	Value of Improvements	Value of Lands and Improvements
Mary C. Hall		Pt. N. W. $\frac{1}{4}$	26	195	55			4125	250	4375
Chas. J. McEntire		Pt. N. W. $\frac{1}{4}$ & N. E. $\frac{1}{4}$	26	195	141			12320	800	13120
A. B. Juick		Pt. N. E. $\frac{1}{4}$	26	195	376			400		400
Roy D. Vestal		Pt. N. E. $\frac{1}{4}$	26	195	15			1300		1300
W. H. Wilson		Pt. N. E. $\frac{1}{4}$	26	195	2			100	50	150
A. Smith		Pt. N. E. $\frac{1}{4}$	26	195	40			2000	50	2050
Everett L. Britton		Pt. N. E. $\frac{1}{4}$	26	195	59			7120	360	7520
W. M. Stout		Pt. S. W. $\frac{1}{4}$	26	195	90			5000		5000
Gas. R. Cohee		Pt. S. W. $\frac{1}{4}$	26	195	27			2000	100	2100
E. V. Monroe		Pt. S. W. $\frac{1}{4}$	26	195	43					
Viola Hulet		Pt. S. E. $\frac{1}{4}$	26	195	40			3000		3000
Walter Breaks		Pt. S. E. $\frac{1}{4}$	26	195			37	40		40
Emma S. Gilkey		Pt. S. E. $\frac{1}{4}$	26	195	40			4000	600	4600
J. W. & Florence Haines		Pt. S. E. $\frac{1}{4}$	26	195	98			8000	800	8800

SECTION No. 26

Congressional Township No. 19, R 5

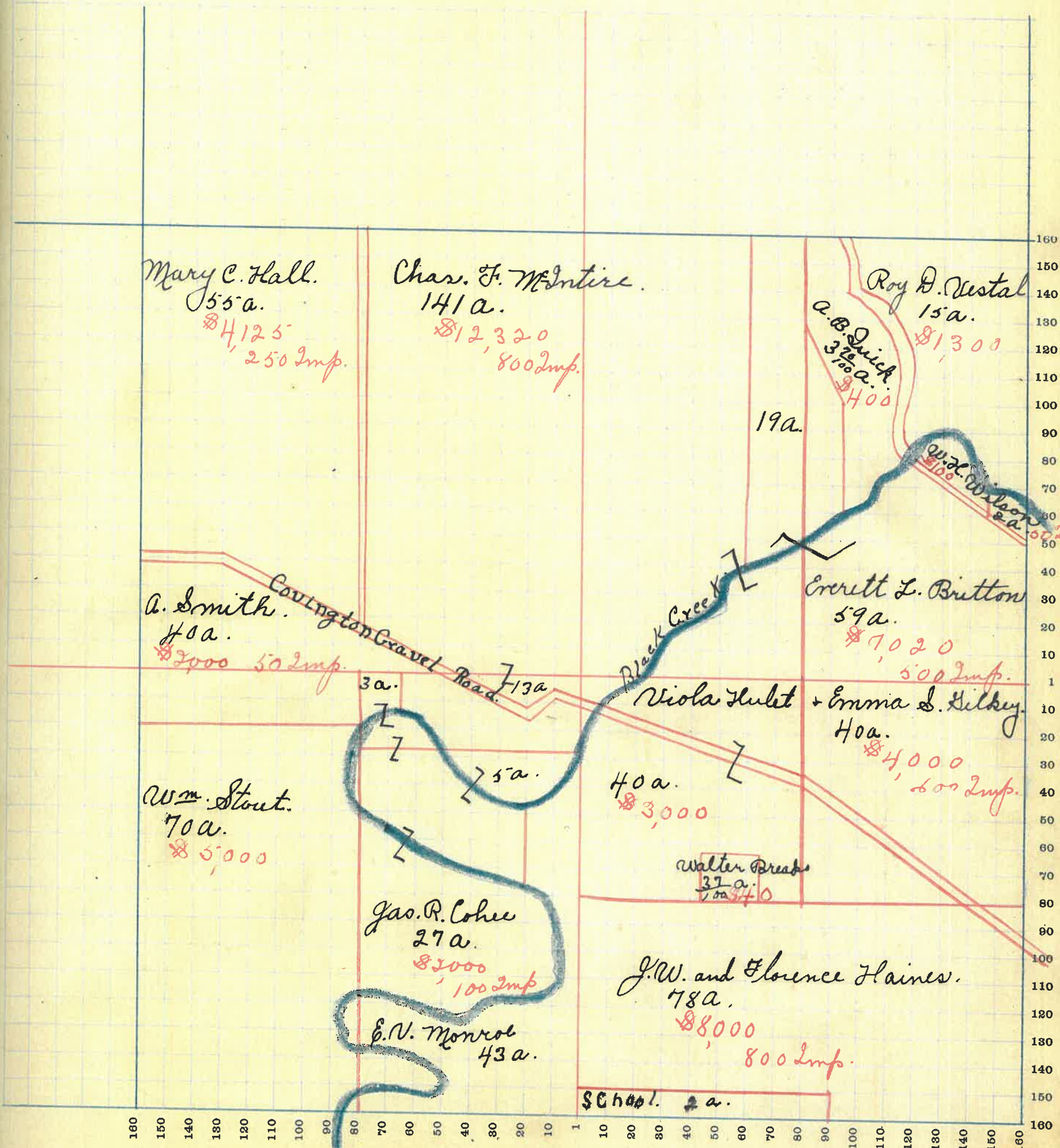
X

SCALE—Forty rods to an inch, or ten rods to a space, Congress Land, which is one mile square for a section. Number of acres in this Section, according to the United States Survey

Value of lands and improvements

375
120
100
300
0
50
520
100
100
00
40
100
00

121
73
154



MONTGOMERY COUNTY, INDIANA, 1919

Assessor's Plat Book for *Union*

Township, No. *19*

T. R. WOODBURN PRINTING CO. TERRE HAUTE, IND.

NAMES OF OWNERS	Number of Plat	DESCRIPTION	Section	Township	Range	Acres	Hundredths	Value of Lands	Value of Improvements	Value of Lands and Improvements
P. A. Cox		Pt. N. W. $\frac{1}{4}$	27	19 S		10		1100		1100
W ^m Gray "gr."		Pt. N. W. $\frac{1}{4}$	27	19 S		31		3000	450	3450
Isabelle McDonald		Pt. N. W. $\frac{1}{4}$	27	19 S		46		4000	300	4300
Jas. Walter		Pt. N. W. $\frac{1}{4}$	27	19 S		48		4500	800	5300
John + Benton Switzer		Pt. N. E. $\frac{1}{4}$	27	19 S		30		3600		3600
John A. Switzer		Pt. N. E. $\frac{1}{4}$	27	19 S		130		18000	1620	19620
W. Stout		Pt. S. W. $\frac{1}{4}$ + Pt. N. W. $\frac{1}{4}$	27	19 S		67		8000	450	8450
Shos. + Emma Cook		Pt. S. W. $\frac{1}{4}$	27	19 S		80		6800	800	7600
Clara M. Walters		Pt. S. E. $\frac{1}{4}$	27	19 S		53		5000		5000
Mamie Serries		Pt. S. E. $\frac{1}{4}$	27	19 S		25		1600	400	2000
Floyd J. Stout		Pt. S. E. $\frac{1}{4}$	27	19 S		75		750		750
Ben E. Stout		Pt. S. E. $\frac{1}{4}$	27	19 S		53		3710	400	4110

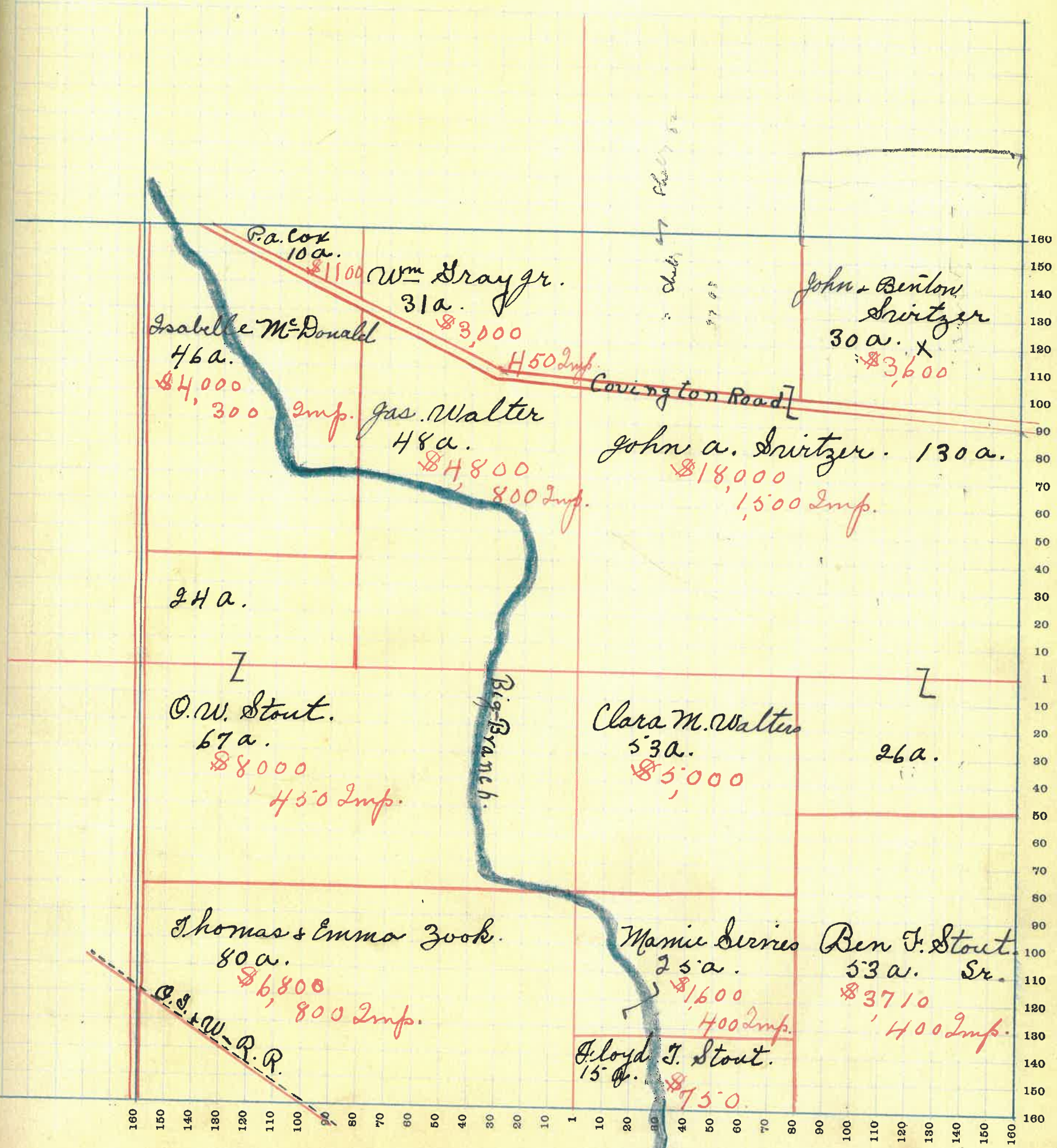
SECTION No. 27

Congressional Township No. 19, R. 5

SCALE—Forty rods to an inch, or ten rods to a space, Congress Land, which is one mile square for a section.
Number of acres in this Section, according to the United States Survey.....

Value of
lands and
improvements

10
50
100
150
200
250
300
350
400
450
500
550
600
650
700
750
800
850
900
950
1000



MONTGOMERY COUNTY, INDIANA, 1919

Assessor's Plat Book for Union

Township, No. 19

T. R. WOODBURN PRINTING CO. TERRE HAUTE, IND.

NAMES OF OWNERS	Number of Plat	DESCRIPTION	Section	Township	Range	Acres	Hundredths	Value of Lands	Value of Improvements	Value of Lands and Improvements
Thomas Shanklin		Pt. N. W. $\frac{1}{4}$	34	195	110			8250	600	8850
Clouyd Stout		Pt. N. E. $\frac{1}{4}$	34	195	17			700		700
Ben Stout		Pt. N. E. $\frac{1}{4}$	34	195	31			600	350	950
W E Stout		Pt N E $\frac{1}{4}$	34	195	21			1900	300	2200
Howard Shanklin		Pt N E $\frac{1}{4}$	34	194	43	75		3000	200	3200
Frank Thomas.		Pt N E $\frac{1}{4}$	34	194	34			2550	250	2800
Nancy Berkshire		P N E $\frac{1}{4}$	34	194	49			2200	150	2350
Thomas Irons.		Pt N E. $\frac{1}{4}$	34	194	60			3600		3600
Mary A Brewer.		Pt N E $\frac{1}{4}$	34	194	100			5500	400	5900
H. M. Starnes		Pt N E $\frac{1}{4}$	34	194			50	50	100	150
Uoris Servis		" " "	34	194			10	300		300
Samuel Demout		Pt N E $\frac{1}{4}$	34	194			50			
Mary J Melicor		Pt N E $\frac{1}{4}$	34	194	2			200	100	300
W. Evans		Pt N E. $\frac{1}{4}$	34	194	44			3520		3520
W. & Mary Biggs		Pt N E $\frac{1}{4}$	34	194	96			4200	700	4900

MONTGOMERY COUNTY, INDIANA, 1919

Assessor's Plat Book for *Union*

Township, No. *19*

Y. R. WOODBURN PRINTING CO. TERRE HAUTE, IND.

NAMES OF OWNERS	Number of Plat	DESCRIPTION	Section	Township	Range	Acres	Hundredths	Value of Lands	Value of Improvements	Value of Lands and Improvements
W. E. Stout		Pt. N. W. $\frac{1}{4}$	35	19	5	10		900		900
W. V. Payne		Pt. N. W. $\frac{1}{4}$	35	19	5	55		5600	1700	7300
W. E. Buchanan		Pt. N. W. $\frac{1}{4}$ & S. W. $\frac{1}{4}$	35	19	5	148		10600	250	10850
Rolla E. Monroe		Pt. N. W. $\frac{1}{4}$	35	19	5	44		4200	500	4700
Chas & Edna High		Pt. N. E. $\frac{1}{4}$	35	19	5	8		1000	250	1250
Elizabeth Demout		Pt. N. E. $\frac{1}{4}$	35	19	5	10		1200	125	1325
Columbus Wilson		Pt. S. W. $\frac{1}{4}$	35	19	5	98		7040	150	7190
Walter Boack et al		Pt. N. E. $\frac{1}{4}$	35	19	5	16		1600	400	2000
Ira Couger		Pt. N. E. $\frac{1}{4}$	35	19	5	101		7575	660	8235
Margaret Hesse		Pt. S. E. $\frac{1}{4}$	35	19	5	66		4620	300	4920
Flomer & Lizzie Long		Pt. S. E. $\frac{1}{4}$	35	19	5	16		1520	400	1920
Franklin G. Smith		Pt. S. E. $\frac{1}{4}$	35	19	5	14		1150		1150
Wm Evans		Pt. S. W. $\frac{1}{4}$	35	19	5	2		100		100
W. E. Buchanan		Pt. N. W. $\frac{1}{4}$	35	19	5	42		4200	450	4650

SECTION No. 35

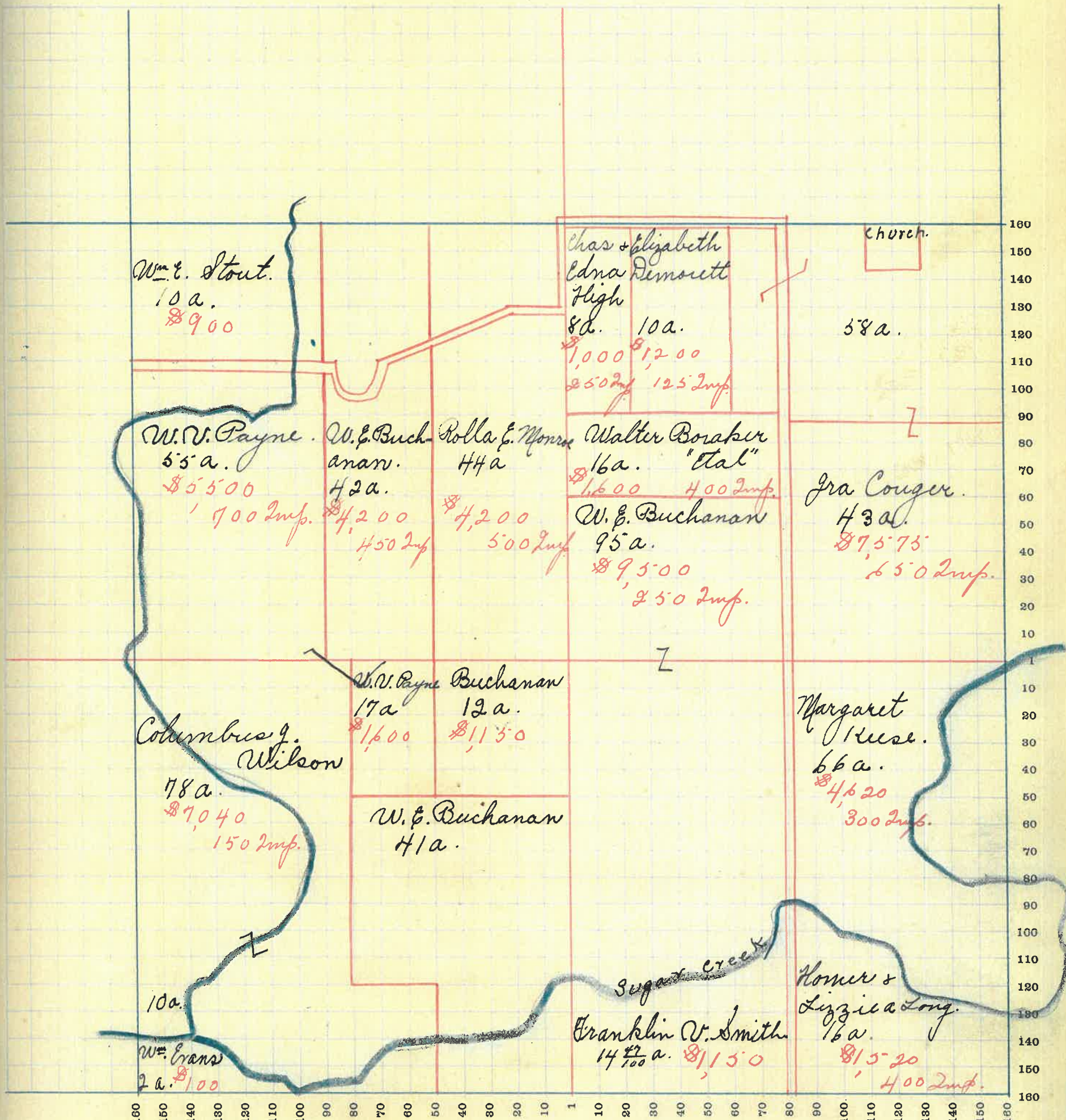
X

Congressional Township No. 19, R 5

SCALE—Forty rods to an inch, or ten rods to a space, Congress Land, which is one mile square for a section.
Number of acres in this Section, according to the United States Survey.....

Value of
lands and
improvements

0
1
85
100
150
325
490
500
625
925
1000
1125
1250
1375
1500



MONTGOMERY COUNTY, INDIANA, 1919

Assessor's Plat Book for *Union*

Township, No. *19*

Y. R. WOODBURN PRINTING CO TERRE HAUTE, IND

NAMES OF OWNERS	Number of Plat	DESCRIPTION	Section	Township	Range	Acres	Hundredths	Value of Lands	Value of Improvements	Value of Lands and Improvements
<i>J. E. Skidmore</i>		<i>Pt. N. W. 1/4</i>	<i>36</i>	<i>19</i>	<i>5</i>	<i>53</i>		<i>4800</i>	<i>400</i>	<i>5200</i>
<i>David Remley</i>		<i>Pt. N. W. + Pt. N. E. 1/7</i>	<i>36</i>	<i>19</i>	<i>5</i>	<i>320</i>		<i>27400</i>	<i>2000</i>	<i>29400</i>
<i>M. Devan</i>		<i>Pt. N. E. 1/4</i>	<i>36</i>	<i>19</i>	<i>5</i>	<i>53</i>		<i>2900</i>		<i>2900</i>
<i>Wilson M. Kinley</i>		<i>Pt. N. W. 1/4</i>	<i>36</i>	<i>19</i>	<i>5</i>	<i>26</i>	<i>50</i>	<i>2600</i>	<i>200</i>	<i>2800</i>
<i>Jas. A. King</i>		<i>Pt. S. W. 1/4</i>	<i>36</i>	<i>19</i>	<i>5</i>	<i>74</i>		<i>4800</i>	<i>450</i>	<i>5250</i>
<i>M. Reese</i>		<i>Pt. S. W. 1/4</i>	<i>36</i>	<i>19</i>	<i>5</i>					
<i>Nellie Bryant</i>		<i>Pt. N. E. 1/4</i>	<i>36</i>	<i>19</i>	<i>5</i>			<i>1000</i>		<i>1000</i>
<i>Wm Vanthorn</i>		<i>Pt. N. E. 1/4</i>	<i>36</i>	<i>19</i>	<i>5</i>	<i>6</i>		<i>1200</i>		<i>1200</i>
<i>Johnson Clore</i>		<i>Pt. N. E. 1/4</i>	<i>36</i>	<i>19</i>	<i>5</i>	<i>20</i>		<i>3600</i>		<i>3600</i>
<i>H. H. Tabbot</i>		<i>Pt. S. E. 1/4</i>	<i>36</i>	<i>19</i>	<i>5</i>	<i>61</i>		<i>7000</i>	<i>700</i>	<i>7700</i>
<i>Eliza Lawson</i>		<i>Pt. S. E. 1/4</i>	<i>36</i>	<i>19</i>	<i>5</i>			<i>150</i>	<i>300</i>	<i>450</i>
<i>Wm H. Flors</i>		<i>Pt. S. E. 1/4</i>	<i>36</i>	<i>19</i>	<i>5</i>	<i>2</i>		<i>250</i>		<i>250</i>
<i>Ben Percy</i>		<i>Pt. S. E. 1/4</i>	<i>36</i>	<i>19</i>	<i>5</i>	<i>3</i>		<i>750</i>	<i>1200</i>	<i>1950</i>
<i>Wm A. Fluthorn</i>		<i>Pt. S. E. 1/4</i>	<i>36</i>	<i>19</i>	<i>5</i>	<i>10</i>		<i>2500</i>	<i>700</i>	<i>3200</i>

SECTION No. 36

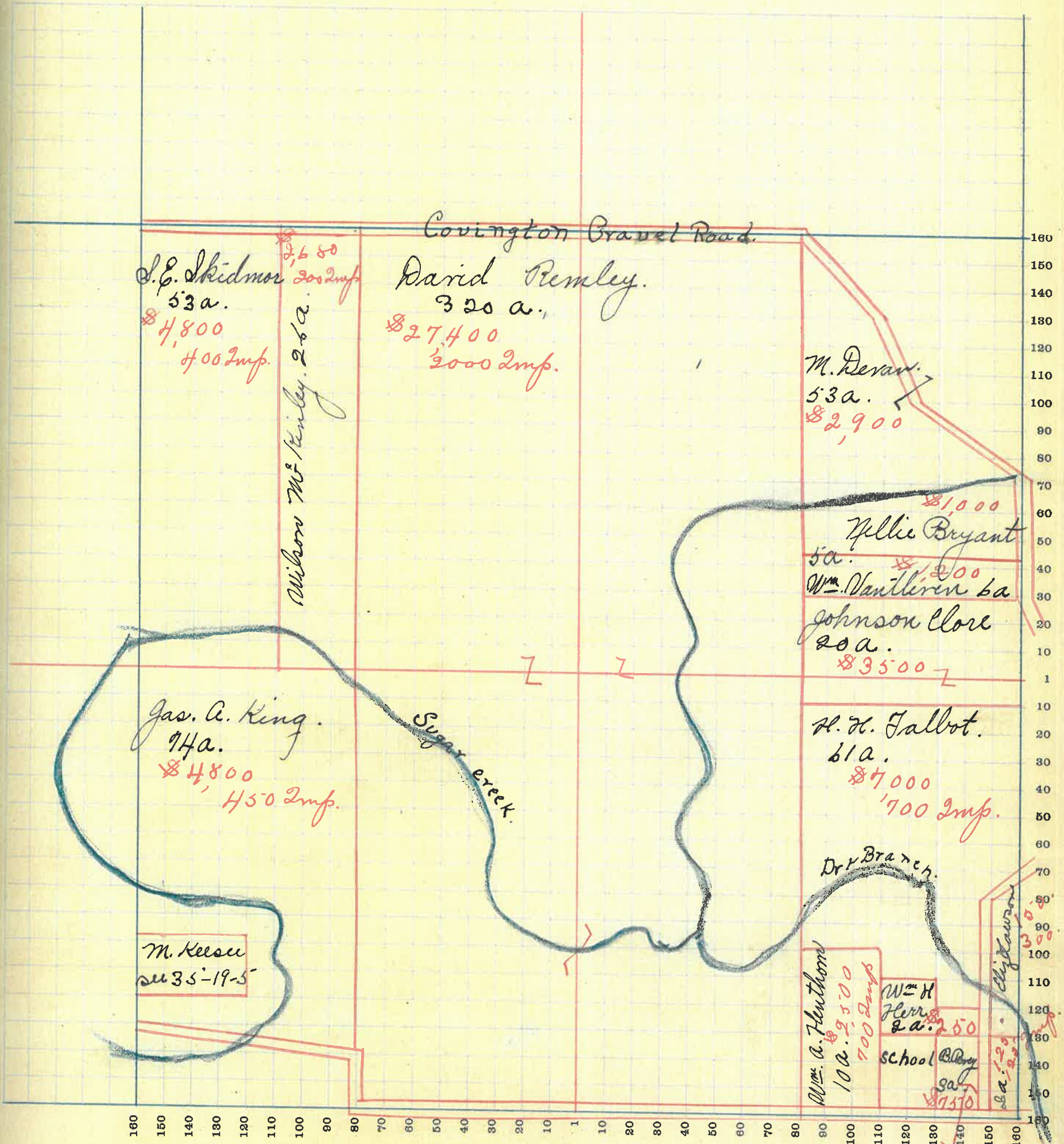
Congressional Township No. 19, R 5

X

SCALE—Forty rods to an inch, or ten rods to a space, Congress Land, which is one mile square for a section.
Number of acres in this Section, according to the United States Survey

Value of
lands and
improvements

00
1400
900
80
50
00
200
500
100
50
50
00



MONTGOMERY COUNTY, INDIANA, 1919

Assessor's Plat Book for Union

Township, No. 18

T. R. WOODBURN PRINTING CO. TERRE HAUTE, IND.

NAMES OF OWNERS	Number of Plat	DESCRIPTION	Section	Township	Range	Acres	Hundredths	Value of Lands	Value of Improvements	Value of Lands and Improvements
Geo. W. Stout		Pt. N. W. $\frac{1}{4}$	1	185	36	60	2800	200	3000	
Sampson & Melissa ^{Wright} Richard		Pt. N. W. $\frac{1}{4}$	1	185	6		1200	1500	2700	
Sanford Smith		Pt. N. W. $\frac{1}{4}$	1	185	2	20	600	400	1000	
Elijah Clove		Pt. N. E. $\frac{1}{4}$	1	185	10	93	3300	1800	5100	
Donald & Stule		Pt. N. E. $\frac{1}{4}$	1	185	6		1800		1800	
Isaac Waldrip		Pt. N. E. $\frac{1}{4}$	1	185	8		2400	550	2950	
Joe Buseback		Pt. N. E. $\frac{1}{4}$	1	185	8		1800	1500	3300	
Ed Cory		Pt. N. E. $\frac{1}{4}$	1	185	6		1800	1000	2800	
Ida Evans		Pt. N. E. $\frac{1}{4}$	1	185	5	27	1800	1000	2800	
Geo. Draff		Pt. N. E. $\frac{1}{4}$	1	185	6		1800	1750	3550	
E. J. Kusee		Pt. N. E. $\frac{1}{4}$	1	185	4		1000		1000	
C. C. & G. Bishop		Pt. N. E. $\frac{1}{4}$	1	185			200	100	300	
Samuel Gibson		Pt. N. E. $\frac{1}{4}$	1	185			800	300	1100	
Harriet Fisher		Pt. N. E. $\frac{1}{4}$	1	185	8		800	300	1100	
D. W. & E. M. Gerard		Pt. N. W. $\frac{1}{4}$	1	185	60		11200	650	11850	
D. W. Gerard		Pt. N. W. $\frac{1}{4}$	1	185	16		2240		2240	
Isiah Buneback		Pt. S. W. $\frac{1}{4}$	1	185	26	75	2600		2600	
Laura Maponey		Pt. S. W. $\frac{1}{4}$	1	185	26	75	2600		2600	
Hired Nichols		Pt. S. W. $\frac{1}{4}$	1	185	80		10000	700	10700	
Hired Nichols		Pt. S. W. $\frac{1}{4}$	1	185	80		10200	1200	11400	
Ollie Carrie		Pt. S. W. $\frac{1}{4}$	1	185	30	25	2760		2760	
Lillie Jones		Pt. S. W. $\frac{1}{4}$	1	185	39		4600	500	5100	
J. S. Buneback		Pt. S. W. $\frac{1}{4}$	1	185	17		1550	400	1950	
Pittman Hra		Pt. S. W. $\frac{1}{4}$	1	185	33		3000		3000	
A. Davidson		Pt. N. E. $\frac{1}{4}$	1	185			300	350	650	

MONTGOMERY COUNTY, INDIANA, 1919

Assessor's Plat Book for Union

Township, No. 18

Y. R. WOODBURN PRINTING CO. TERRE HAUTE, IND.

NAMES OF OWNERS	Number of Plat	DESCRIPTION	Section	Township	Range	Acres	Hundredths	Value of Lands	Value of Improvements	Value of Lands and Improvements
Wm Evans.		Pt NW 1/4	2	18	5	4		100		100
C. B. Campbell.		Pt N.W. 1/4	2	18	5	16		400		400
John Dinsley.		Pt N. W. 1/4	2	18	5	10		600		600
Frank C. Evans		Pt N. E. 1/4	2	18	5	14	47	700		700
Flomer & Lizzie Long.		Pt N. E. 1/4	2	18	5	16				
Joseph A. Smith		Pt N E 1/4	2	18	5					
Millie A. Bowers.		Pt N E 1/4	2	18	5			2900	850	3750
Chas. Jack & Albert Morris		Pt N E. 1/4	2	18	5	21		2500	2000	4500
Caroline Trout.		Pt N W 1/4	2	18	5	17		400		400
D. W. Gerard.		Pt N. W. 1/4	2	18	5	58		6000	800	6800
Howard Patton.		Pt N. W. 1/4	2	18	5	57		3500	650	4150
A. R. Schwenk		Pt N E 1/4	2	18	5	10		1200	150	1350
E. Jack.		Pt N E 1/4	2	18	5	5		600	150	750
Elmer Steel.		Pt N E 1/4	2	18	5	35		1200	400	1600
Walter Britton		Pt SW 1/4	2	18	5	60		5400	600	6000
D. F. Britton		Pt SW 1/4	2	18	5	80		7200		7200
W. J. Whittington		Pt SW 1/4	2	18	5	167		26325	1000	27325
Ora M. Snyder.		Pt S W 1/4	2	18	5	13		1200	1500	2700

SECTION No. 2

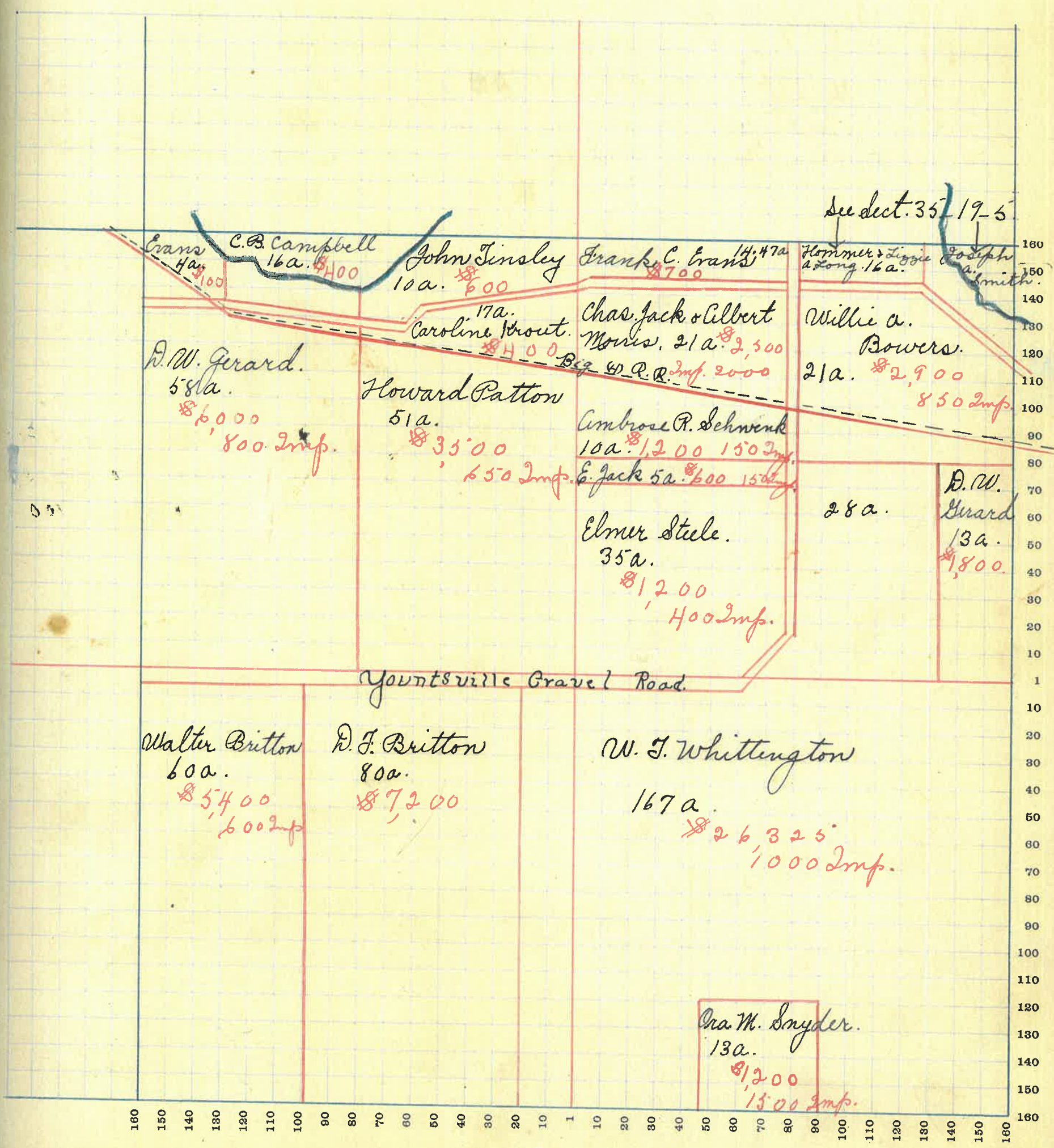
Congressional Township No. 18, R 5



SCALE—Forty rods to an inch, or ten rods to a space, Congress Land, which is one mile square for a section.
 Number of acres in this Section, according to the United States Survey

Value of Lands and Improvements

00
 100
 00
 00
 750
 500
 00
 00
 150
 50
 50
 00
 500
 00
 325
 00



MONTGOMERY COUNTY, INDIANA, 1919

Assessor's Plat Book for Union

Township, No. 18

T. H. WOODBURN PRINTING CO. TERRE HAUTE, IND.

NAMES OF OWNERS	Number of Plat	DESCRIPTION	Section	Township	Range	Acres	Hundredths	Value of Lands	Value of Improvements	Value of Lands and Improvements
James Vanleave		P ⁺ N W 1/4	3	18	5	33.		660	100	760
W. Evans		P N W 1/4	"	"	"	20		950	200	1100
Frank C Evans		P ⁺ N. W. 1/4	"	"	"	45	80	3000	800	3800
Leville Country Club		P ⁺ N. W. 1/4	"	"	"	57		4600	100	4700
Mrs D. W. Gerard		P ⁺ N. W. 1/4	"	"	"	30.		3000		3000
Walter Hulet		P ⁺ S. W. 1/4 P ⁺ S E 1/4	"	"	"	6		420	300	720
John Warrin		" " " "	"	"	"	5	10	350		350
Lew Wallace Mrs		P ⁺ S E 1/4	"	"	"	156		19500	600	20100

SECTION No. 3

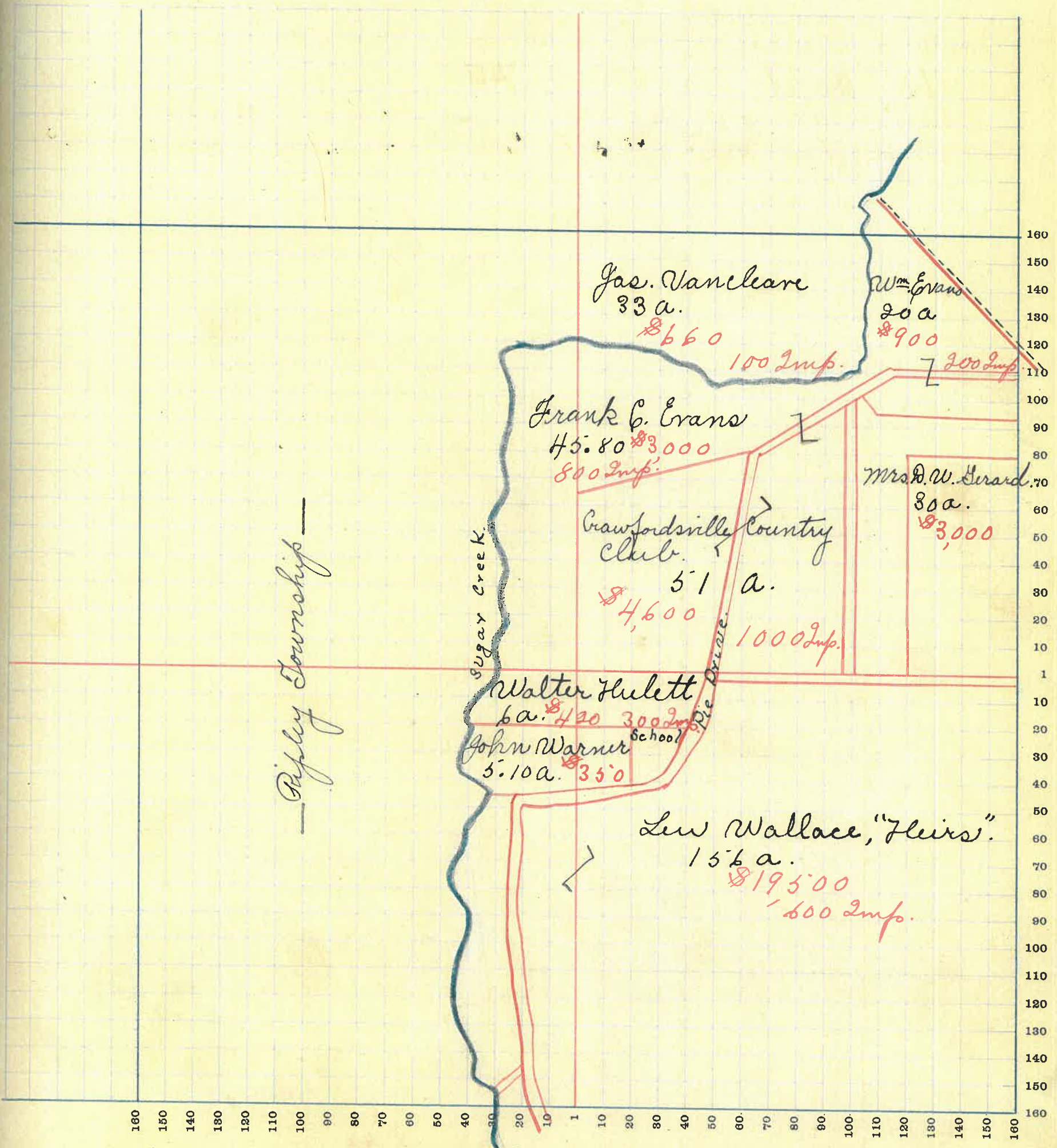
Congressional Township No. 18, R 5



SCALE—Forty rods to an inch, or ten rods to a space, Congress Land, which is one mile square for a section.
Number of acres in this Section, according to the United States Survey

Value of Lands and Improvements

60
'00
800
700
'00
20
50
50



Ripley Township

Sugar Creek

Pie Drive

Gas. Vanclare
33 a.
\$660
100 Imp.

Wm. Evans
20 a.
\$900
200 Imp.

Frank C. Evans
45.80 a.
\$3000
800 Imp.

Mrs. D. W. Gerard
30 a.
\$3,000

Crawfordsville Country Club
51 a.
\$4,600
1000 Imp.

Walter Hulet
6 a.
\$420
300 Imp.

John Warner
5.10 a.
\$350
School

Lew Wallace, "Flies"
15.6 a.
\$19,500
600 Imp.

183

MONTGOMERY COUNTY, INDIANA, 1919

Assessor's Plat Book for Union

Township, No. 12

T. R. WOODBURN PRINTING CO. TERRE HAUTE, IND.

NAMES OF OWNERS	Number of Plat	DESCRIPTION	Section	Township	Range	Acres	Hundredths	Value of Lands	Value of Improve-ments	Value of Lands and Improve-ments
Geo F. Hall.		Pt N. W. $\frac{1}{4}$	10	18	5	89		6600	410	7000
Lehas W. Mc Cabe		Pt N. E. $\frac{1}{4}$	10	18	5	80		9600	450	10,050
Minnie Fink		Pt N E $\frac{1}{4}$	10	18	5	80		9500	550	10,050
F. Iral Perkins		Pt S W $\frac{1}{4}$ Pt S E $\frac{1}{4}$	10	18	5	100		4000	800	4300
Grace L. Harris		Pt S E $\frac{1}{4}$	10	18	5	80		7000	500	7500
Geo Barnes		Pt S E $\frac{1}{4}$ Pt S W $\frac{1}{4}$	10	18	5	60		1600		1600

SECTION No. 10

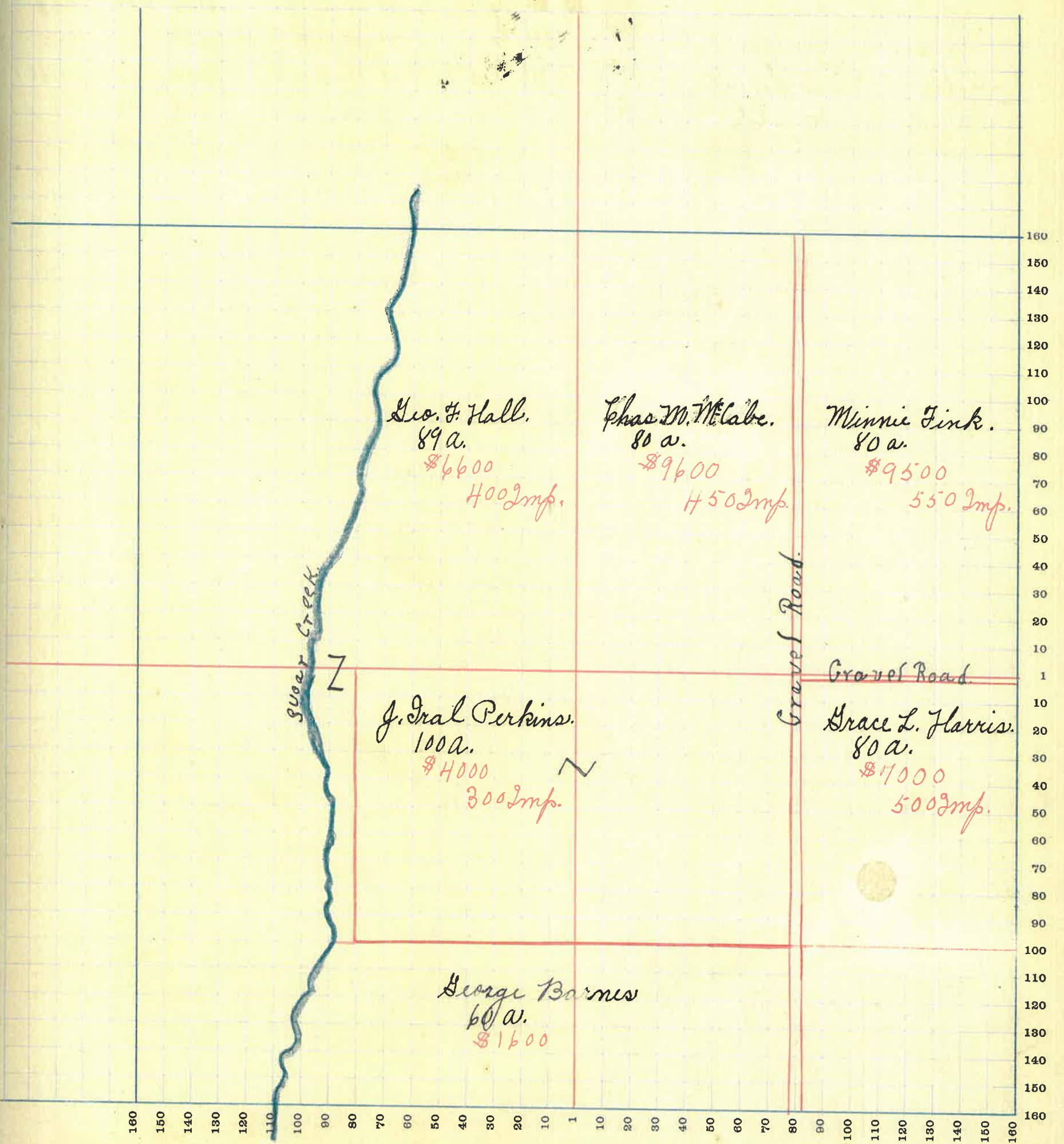
Congressional Township No. 18, R 5

X

SCALE—Forty rods to an inch, or ten rods to a space, Congress Land, which is one mile square for a section.
Number of acres in this Section, according to the United States Survey

Value of
lands and
improve-
ments

100
050
050
300
00
00



MONTGOMERY COUNTY, INDIANA, 1919

Assessor's Plat Book for Union

Township, No. 18

Y. R. WOODBURN PRINTING CO. TERRE HAUTE, IND.

NAMES OF OWNERS	Number of Plat	DESCRIPTION	Section	Township	Range	Acres	Hundredths	Value of Lands	Value of Improvements	Value of Lands and Improvements
Ollie Canine		PT NW 1/4	11	18	5	80		6500	650	7150
Jesse A Noble		PT NW 1/4	11	18	5	88		7300	650	7950
Ira M Snyder		PT NE 1/4	11	18	5	139		17500	400	21500
M. L. Smith		PT SE 1/4	11	18	5	98		10300	800	11100
Grace Harris		PT SW 1/4	11	18	5	17		650		650
Oliver C. McLeod		PT SW 1/4, P+SE 1/4	11	18	5	124		13600	300	13900
Rachel Nutt		PT SE 1/4	11	18	5	80		8400	600	9000

SECTION No. 11

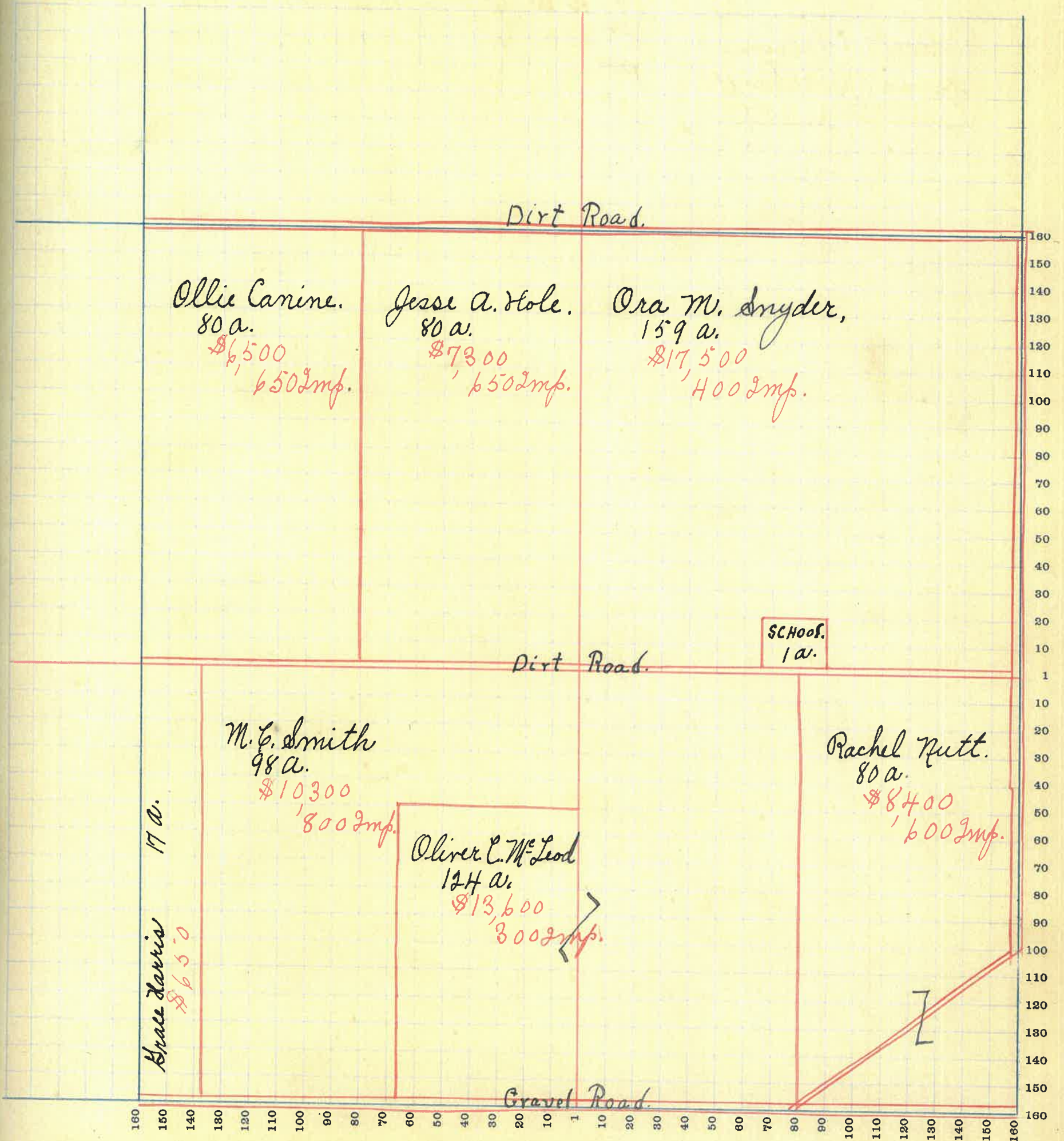


Congressional Township No. 18, R 5

SCALE—Forty rods to an inch, or ten rods to a space, Congress Land, which is one mile square for a section.
Number of acres in this Section, according to the United States Survey

Value of
lands and
improvements

150
950
500
4150
50
900
100



MONTGOMERY COUNTY, INDIANA, 1919

Assessor's Plat Book for Union

Township, No. 18

Y. B. WOODBURN PRINTING CO. TERRE HAUTE, IND.

NAMES OF OWNERS	Number of Plat	DESCRIPTION	Section	Township	Range	Acres	Hundredths	Value of Lands	Value of Improvements	Value of Lands and Improvements
Mahnda Busenbark.		P ⁺ N. W. $\frac{1}{4}$	12	18	5	104		11400	750	12150
W. F. Alfrey.		P ⁺ N. E. $\frac{1}{4}$	12	18	5	160		19800	750	20550
Low Busenbark.		P ⁺ N. W. $\frac{1}{4}$	12	18	5	27	50	3000		3000
Walter Busenbark		P ⁺ N. W. $\frac{1}{4}$	12	18	5	27	50	3000		3000
Silbert Wilson		P ⁺ S. W. $\frac{1}{4}$	12	18	5	158		16590	600	17090
R. L. Walkup.		P ⁺ S. E. $\frac{1}{4}$	12	18	5	160		19200	800	20000

SECTION No. 12

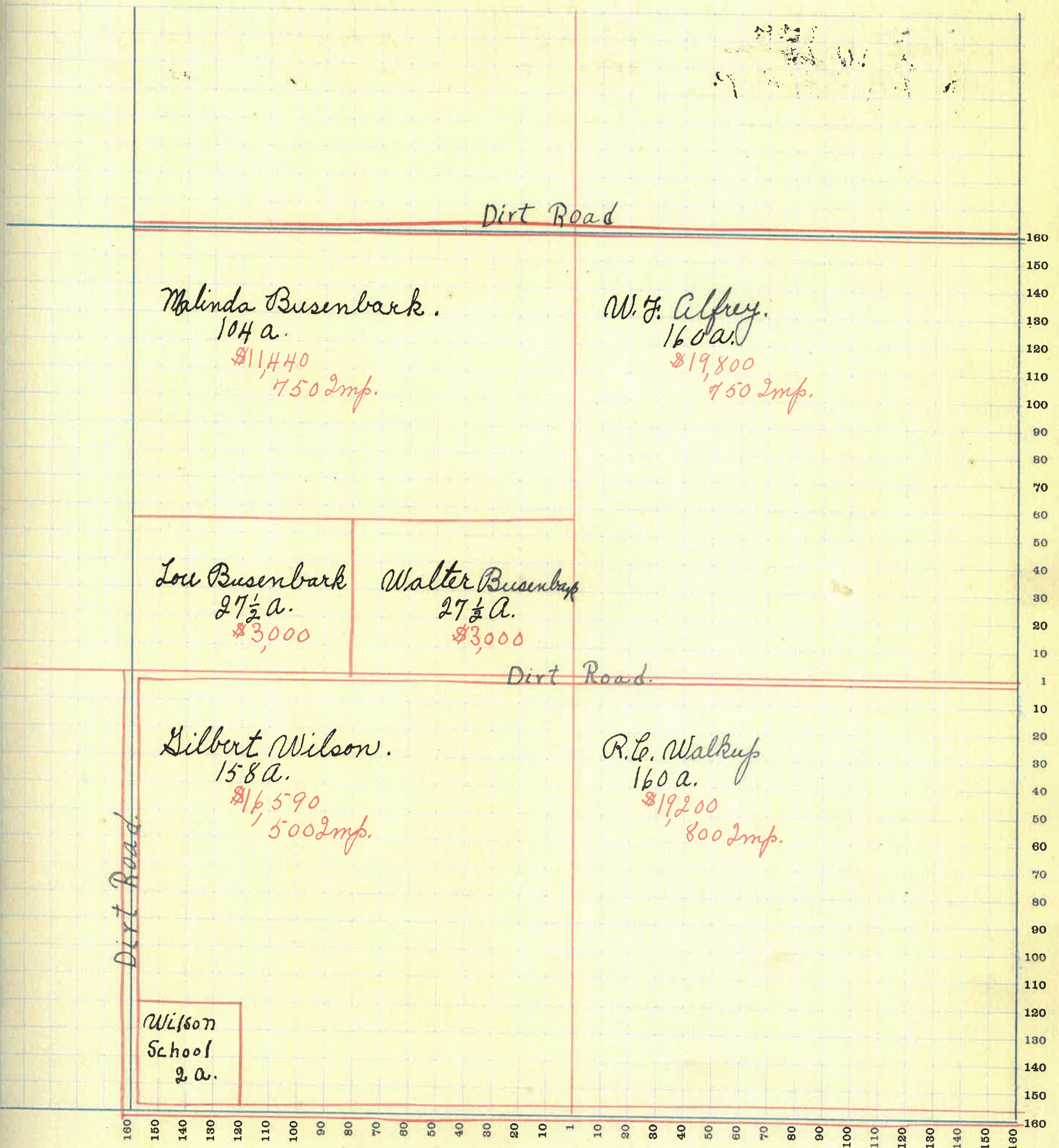


Congressional Township No. 18, R 5

Value of
lands and
Improvements

SCALE—Forty rods to an inch, or ten rods to a space, Congress Land, which is one mile square for a section.
Number of acres in this Section, according to the United States Survey

2150
550
000
000
7090
0000



MONTGOMERY COUNTY, INDIANA, 1919

Assessor's Plat Book for Union

Township, No. 18

T. R. WOODBURN PRINTING CO. TERRE HAUTE, IND.

NAMES OF OWNERS	Number of Plat	DESCRIPTION	Section	Township	Range	Acres	Hundredths	Value of Lands	Value of Improvements	Value of Lands and Improvements
Minnie A. Bell		NW ¹ / ₄ P+ NE ¹ / ₄	13	19	5	224		13440	550	13 990
Robt Stclair		P+ NE ¹ / ₄	13	19	5	94		7050		7050
Bruce Suckett		P+ SE ¹ / ₄	13	19	5	104		6240	300	6 540
Chas Ross		P+ SE ¹ / ₄	13	19	5	8		100		100
Albert S Galey		P+ SE ¹ / ₄	13	19	5	2	⁷ / ₈	125	75	200
Chas. F. Conover		P+ SE ¹ / ₄ P+ SW ¹ / ₄	13	19	5	109		12675	550	13420
Joe Gohman		P+ SW ¹ / ₄	13	19	5	29		2175		2175

SECTION No. 19

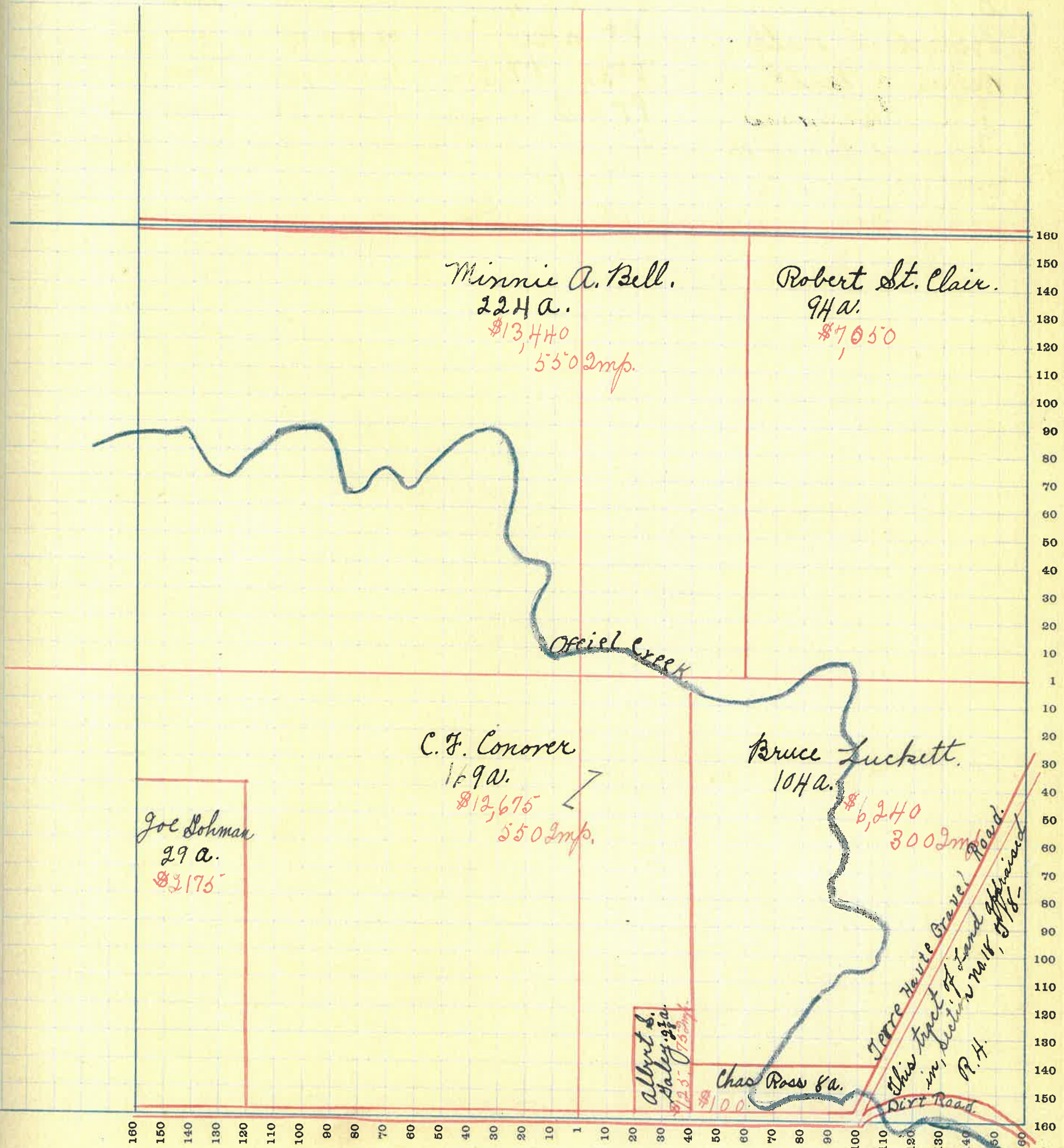
Congressional Township No. 18, R. 5



Value of
Lands and
Improvements

SCALE—Forty rods to an inch, or ten rods to a space, Congress Land, which is one mile square for a section.
Number of acres in this Section, according to the United States Survey

99.0
050
540
100
200
420
175



MONTGOMERY COUNTY, INDIANA, 1919

Assessor's Plat Book for Union

Township, No. 18

T. R. WOODBURN PRINTING CO. TERRE HAUTE, IND.

NAMES OF OWNERS	Number of Plat	DESCRIPTION	Section	Township	Range	Acres	Hundredths	Value of Lands	Value of Improvements	Value of Lands and Improvements
Grace Adams		Pt N. W. 1/4	14	18	5	10		600		600
W. C. Smith		Pt N W 1/4	14	18	5	39		2700		2700
Oliver McLeod		Pt N W 1/4 Pt N E 1/4	14	18	5	137		6200	150	6350
D. A. Alexander		Pt N W 1/4	14	18	5	50		2000		2000
Howard Nutt		Pt N W 1/4	14	18	5	27		1080		1080
Carson Nutt		Pt N E Pt S E 1/4	14	18	4	101		4000		4000
J. J. Gohman		Pt S E 1/4	14	18	4	58		2320	550	2870
Munrod Brackett		Pt S E 1/4	14	18	4	80		3200	450	3650
D. Paul Barcus		Pt S W. 1/4	14	18	4	110		4000	575	4575
Ed. Rice & Dumont Kennedy		Pt S W 1/4	14	18	4	20		700	100	800

SECTION No. 14

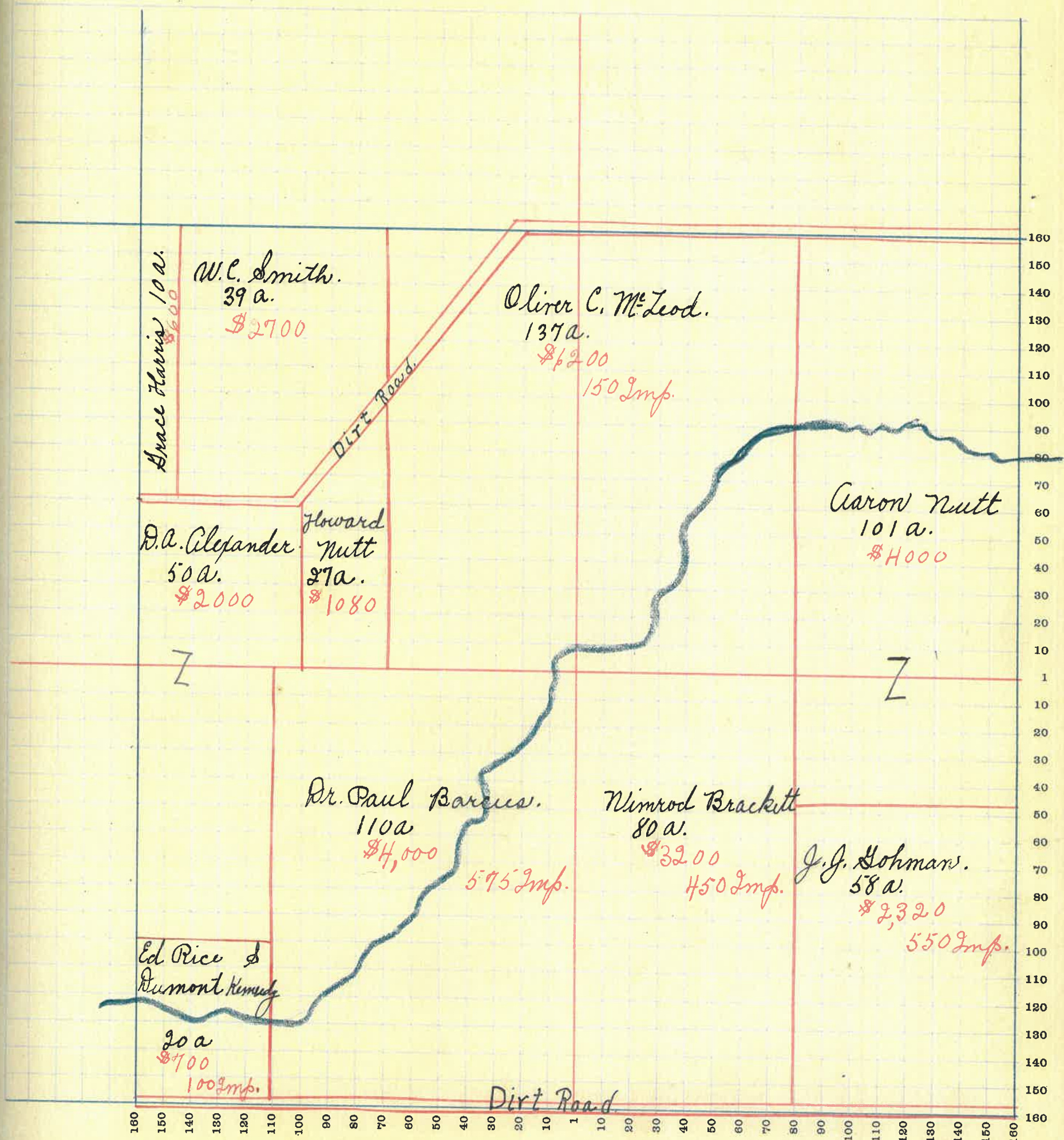
98
20
127
X

Congressional Township No. 18, R 51

SCALE—Forty rods to an inch, or ten rods to a space, Congress Land, which is one mile square for a section.
Number of acres in this Section, according to the United States Survey

Value of
lands and
Improvements

00
700
350
000
180
000
870
50
75
00



MONTGOMERY COUNTY, INDIANA, 1919

Assessor's Plat Book for Union

Township, No. 18

Y. R. WOODBURN PRINTING CO. TERRE HAUTE, IND.

NAMES OF OWNERS	Number of Plat	DESCRIPTION	Section	Township	Range	Acres	Hundredths	Value of Lands	Value of Improvements	Value of Lands and Improvements
Russel J & Dottie Valentine		Pt. N.W. 1/4	15	18	5	2.4	950	330	1500	
Anna O. Brown		Pt. N.W. 1/4	15	18	5	118	4700	250	4950	
Marion Ellis		Pt. N.E. 1/4	15	18	5	80	4000	400	4400	
Grace Harris		Pt. N.E. 1/4	15	18	5	3.7	3700	3	3700	
D.A. Alexander		Pt. N.E. 1/4	15	18	5	16	1000	300	1300	
W. S. Keller		Pt. N.E. 1/4	15	18	5	6	375	600	975	
John Deck		Pt. S.W. 1/4	15	18	5	105	6000	800	6800	
Rachael Nutt		Pt. S.W. 1/4	15	18	5	64	3500		3500	
J.A. McCluskey		Pt. S.E. 1/4	15	18	5	48	1900		1900	
Wm. Foxworthy		Pt. S.E. 1/4	15	18	5	23	600	200	800	
John A. Boonstra		Pt. S.E. 1/4	15	18	5	77.50	3000	200	3200	

SECTION No. 15

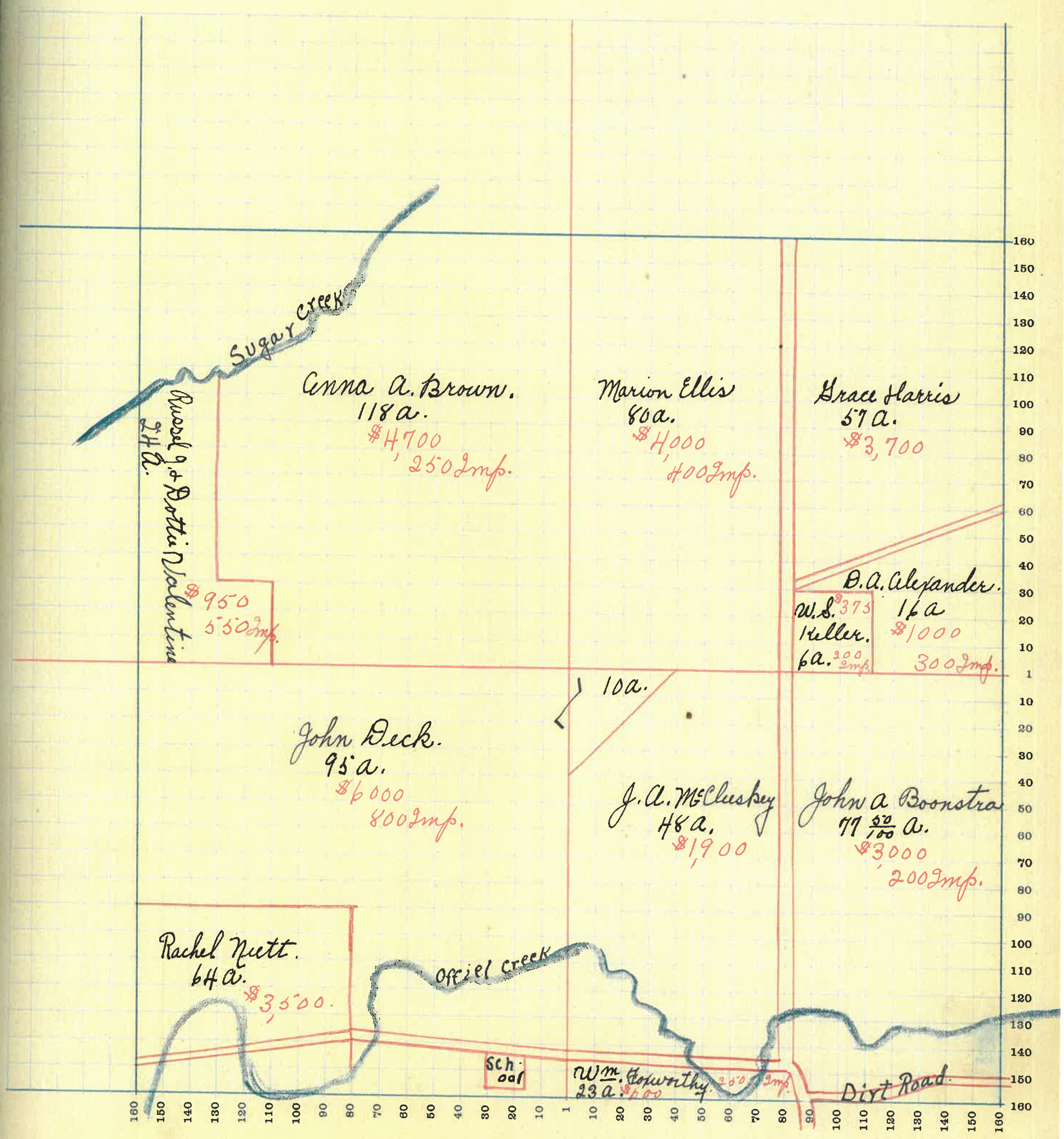
Congressional Township No. 18, R 57



Value of Lands and Improvements

SCALE—Forty rods to an inch, or ten rods to a space, Congress Land, which is one mile square for a section. Number of acres in this Section, according to the United States Survey.

1900
1950
2000
2100
2200
2300
2400
2500
2600



MONTGOMERY COUNTY, INDIANA, 1919

Assessor's Plat Book for *Union*

Township, No. *18*

Y. R. WOODBURN PRINTING CO. TERRE HAUTE, IND.

NAMES OF OWNERS	Number of Plat	DESCRIPTION	Section	Township	Range	Acres	Hundredths	Value of Lands	Value of Improvements	Value of Lands and Improvements
<i>Russell & Dotti's Valentine</i>		<i>Pt. N.E. 1/4</i>	<i>16</i>	<i>18</i>	<i>5</i>	<i>82</i>		<i>5500</i>		<i>5500</i>
<i>Robt. H. Weir</i>		<i>Pt. S.W. 1/4</i>	<i>16</i>	<i>18</i>	<i>5</i>	<i>40</i>		<i>1500</i>		<i>1500</i>
<i>John Deek</i>		<i>Pt. S.E. 1/4</i>	<i>16</i>	<i>18</i>	<i>5</i>	<i>80</i>		<i>5400</i>		<i>5400</i>
<i>H. & Q.M. Weir</i>		<i>Pt. S.E. 1/4</i>	<i>16</i>	<i>18</i>	<i>5</i>	<i>10</i>		<i>400</i>		<i>400</i>
<i>Jas. & C. Weir</i>		<i>Pt. S.E. 1/4</i>	<i>16</i>	<i>18</i>	<i>5</i>	<i>20</i>		<i>800</i>		<i>800</i>
<i>Frank Maxwell</i>		<i>Pt. S.E. 1/4</i>	<i>16</i>	<i>18</i>	<i>5</i>	<i>40</i>		<i>1250</i>		<i>1250</i>
<i>Sam A. Switzer</i>		<i>Pt. S.E. 1/4</i>	<i>16</i>	<i>18</i>	<i>5</i>	<i>10</i>		<i>400</i>		<i>400</i>

SECTION No. 16

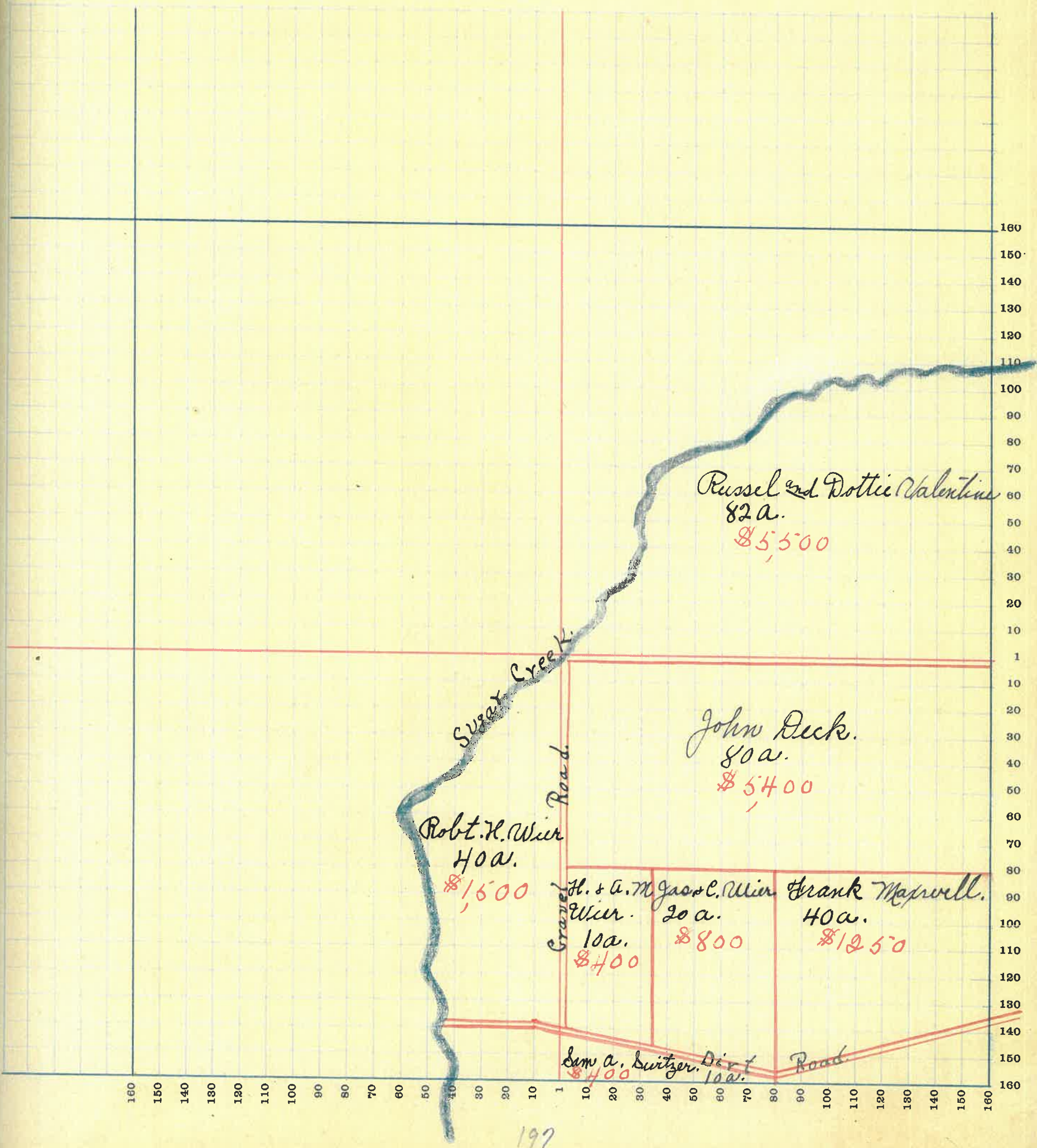
Congressional Township No. 18, R 5



SCALE—Forty rods to an inch, or ten rods to a space, Congress Land, which is one mile square for a section.
Number of acres in this Section, according to the United States Survey

Value of
Lands and
Improvements

500
500
400
400
500
250
00



MONTGOMERY COUNTY, INDIANA, 1919

Assessor's Plat Book for Union

Township, No. 18

T. R. WOODBURN PRINTING CO. TERRE HAUTE, IND.

NAMES OF OWNERS	Number of Plat	DESCRIPTION	Section	Township	Range	Acres	Hundredths	Value of Lands	Value of Improvements	Value of Lands and Improvements
R. A. Keller		Pt. S.E. 1/4	20	185	20	20		250		250
Robert & Martha Keller		Pt. S.E. 1/4	20	185	40	40		500	50	550

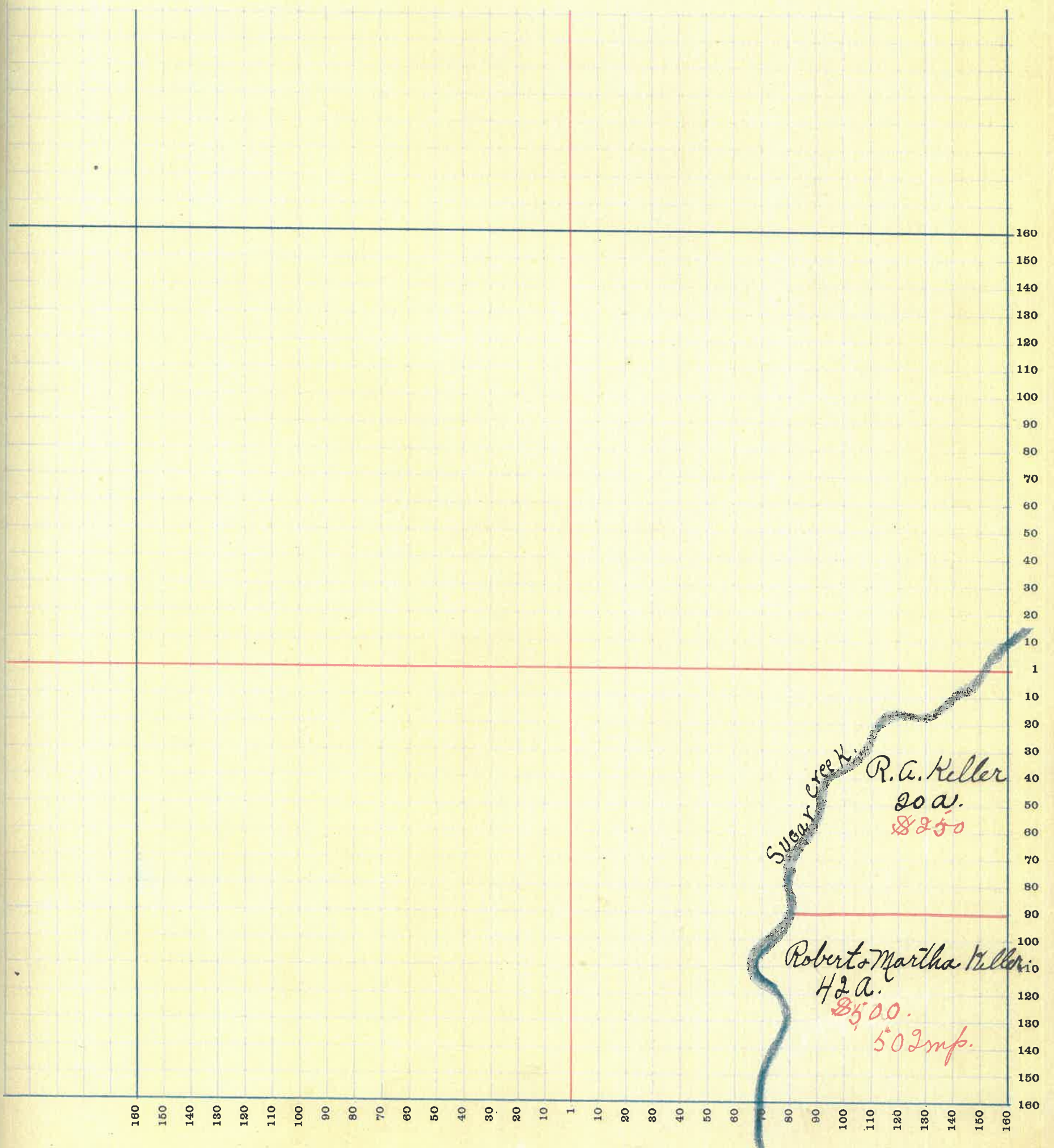
SECTION No. 20

Congressional Township No. 18, R 5



Value of
lands and
improve-
ments

SCALE—Forty rods to an inch, or ten rods to a space, Congress Land, which is one mile square for a section.
Number of acres in this Section, according to the United States Survey



MONTGOMERY COUNTY, INDIANA, 1919

Assessor's Plat Book for Union

Township, No. 18

T. R. WOODBURN PRINTING CO. TERRE HAUTE, IND.

NAMES OF OWNERS	Number of Plat	DESCRIPTION	Section	Township	Range	Acres	Hundredths	Value of Lands	Value of Improvements	Value of Lands and Improvements
Alex Weir		Pt. N. W. $\frac{1}{4}$	21	185	100			1500	200	1700
Robert Weir		Pt. N. E. $\frac{1}{4}$	21	185	55			900	300	1200
Frank Maxwell		Pt. N. E. $\frac{1}{4}$	21	185	180			1800	200	2000
Alex. Keller		Pt. S. W. $\frac{1}{4}$	21	185	27			300		300
Sam Maxwell		Pt. S. N. $\frac{1}{4}$	21	185	27			300		300
Chas McCabe		Pt. S. W. $\frac{1}{4}$	21	185	79			1400	500	1900
Laura Maxwell			21	185	1			30	100	
William Grubb					40			900	300	
Albert Caldwell					40			900	150	
Alex Weir					100			1500	200	
Robert Weir					55			900	300	
Sam Symms					45			800	320	

SECTION No. 21

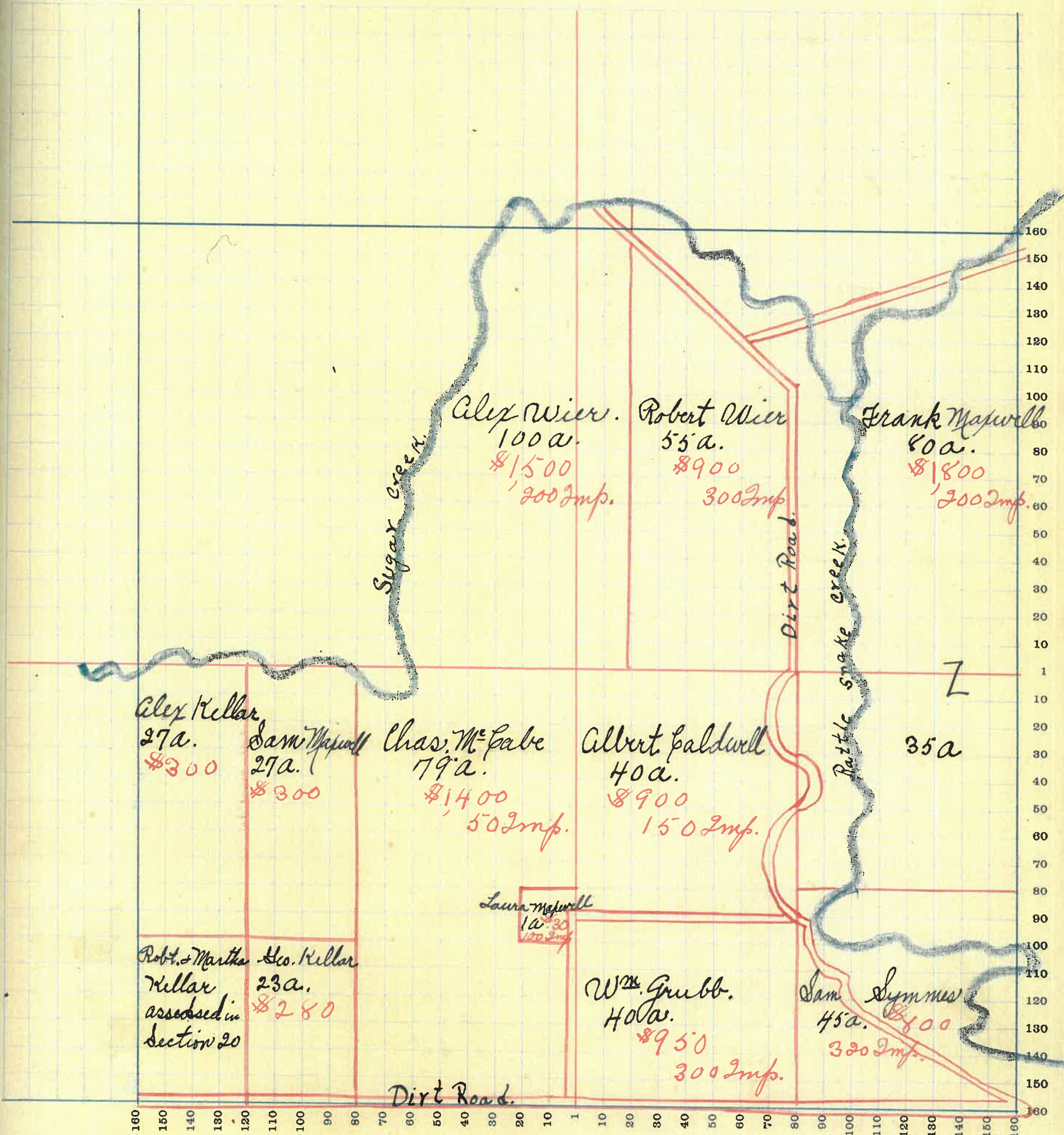
Congressional Township No. 18, R 5



SCALE—Forty rods to an inch, or ten rods to a space, Congress Land, which is one mile square for a section.
Number of acres in this Section, according to the United States Survey

Value of
lands and
improve-
ments

700
600
500
400
300
200
100



MONTGOMERY COUNTY, INDIANA, 1919

Assessor's Plat Book for Union

Township, No. 18

T. R. WOODBURN PRINTING CO. TERRE HAUTE, IND.

NAMES OF OWNERS	Number of Plat	DESCRIPTION	Section	Township	Range	Acres	Hundredths	Value of Lands	Value of Improvements	Value of Lands and Improvements
Rachael Nutt			22	15	5	160		5000	400	
Frank Maxwell		(Emm Lee WF Richardson)				40		750		
J. Harvey Canine						40		1500		
James Weir						40		750	150	
Frank Symmes						80		2000	400	
J. A. Dethman								750	300	
George Wickman						80		1600		
Chas. Pieskingh						128		2200	250	
WF Richardson						40		600	50	
						40		750		


SECTION No. 22

Congressional Township No. 18, R. 5



Value of
lands and
improvements

SCALE—Forty rods to an inch, or ten rods to a space, Congress Land, which is one mile square for a section.
Number of acres in this Section, according to the United States Survey



MONTGOMERY COUNTY, INDIANA, 1919

Assessor's Plat Book for *Union*

Township, No. *18*

Y. R. WOODBURN PRINTING CO. TERRE HAUTE, IND.

NAMES OF OWNERS	Number of Plat	DESCRIPTION	Section	Township	Range	Acres	Hundredths	Value of Lands	Value of Improvements	Value of Lands and Improvements
<i>Paul Mahorney</i>			<i>23</i>	<i>18</i>	<i>5</i>	<i>39</i>		<i>1200</i>		
<i>J. A. Detton</i>						<i>40</i>		<i>1100</i>		
<i>Frank A. Symmes</i>						<i>80</i>		<i>2000</i>		
<i>J. H. Galey</i>						<i>80</i>		<i>3000</i>	<i>100</i>	
<i>O. B. Groves</i>						<i>53</i>		<i>5000</i>	<i>300</i>	
<i>Harry Rodgers</i>						<i>53</i>		<i>5100</i>	<i>500</i>	
<i>J. H. Galey</i>						<i>53</i>		<i>5200</i>	<i>600</i>	
<i>Clark Cochran</i>						<i>79</i>		<i>6600</i>		
<i>Martha Burke</i>						<i>100</i>		<i>80</i>	<i>70</i>	
<i>A. D. Thomas</i>						<i>160</i>		<i>12800</i>	<i>1100</i>	

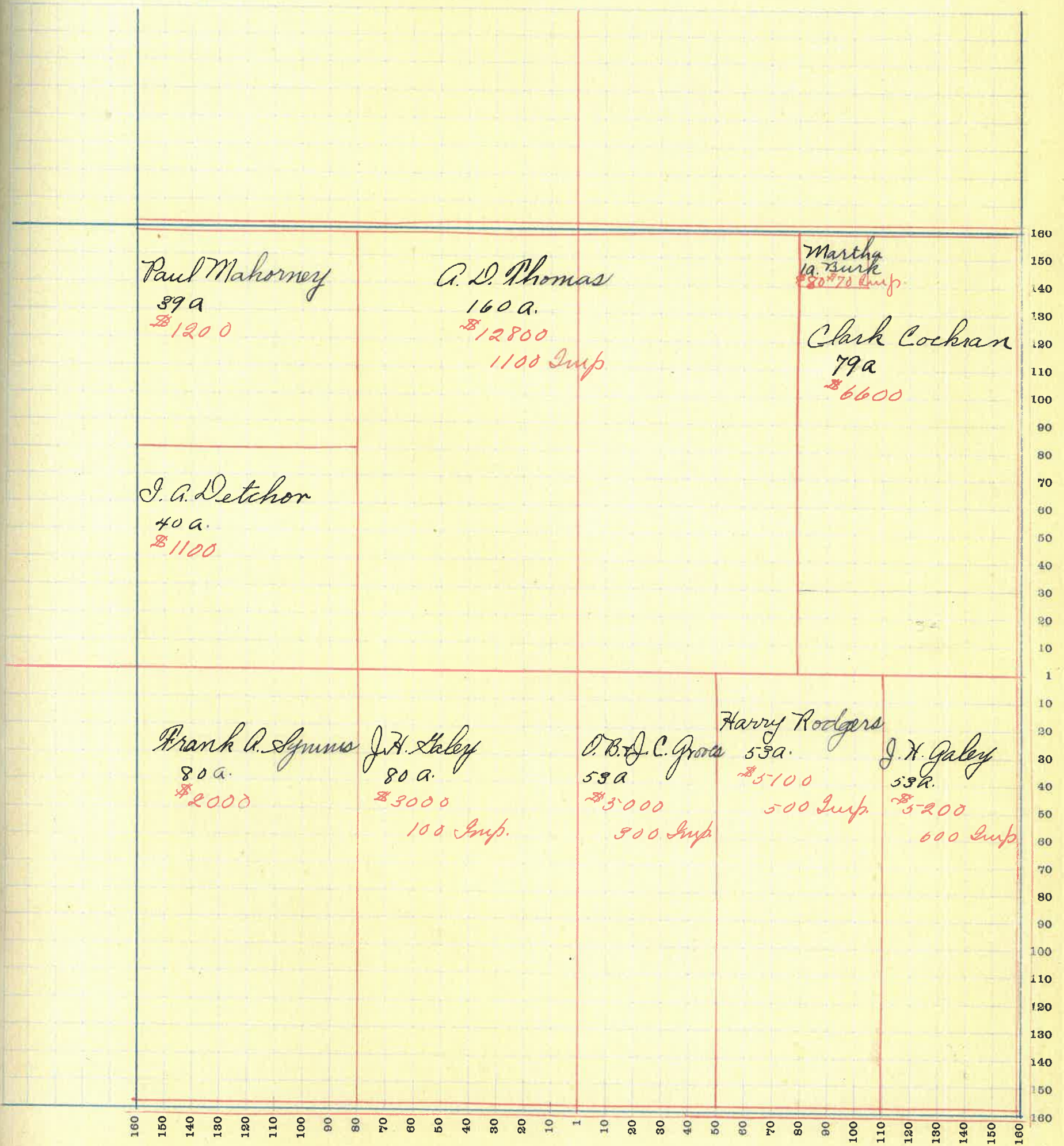
SECTION No. 23

Congressional Township No. 18, R 5



Value of
lands and
improvements

SCALE—Forty rods to an inch, or ten rods to a space, Congress Land, which is one mile square for a section.
Number of acres in this Section, according to the United States Survey



MONTGOMERY COUNTY, INDIANA, 1919

Assessor's Plat Book for *Union*

Township, No. *18*

T. R. WOODBURN PRINTING CO. TERRE HAUTE, IND.

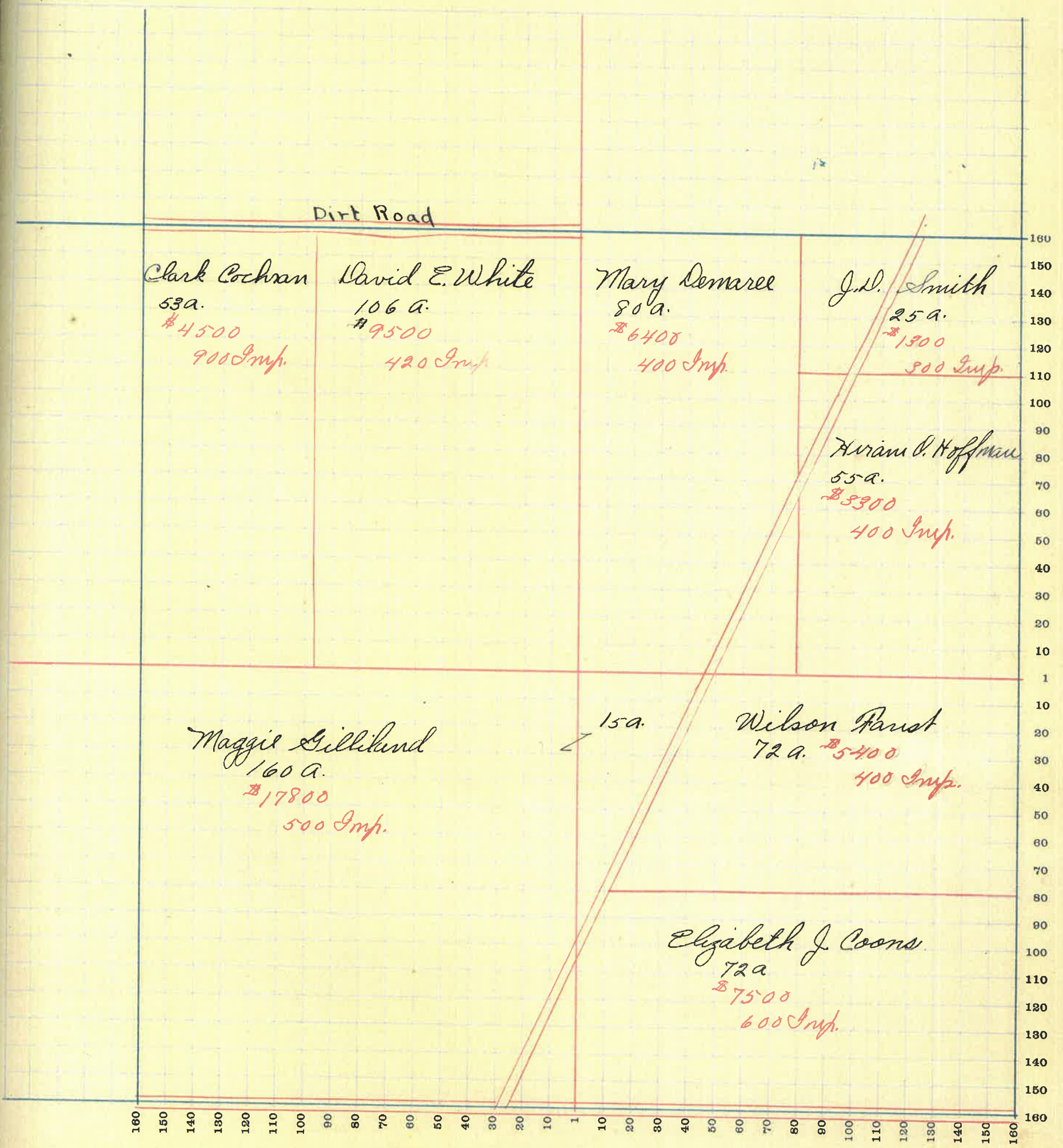
NAMES OF OWNERS	Number of Plat	DESCRIPTION	Section	Township	Range	Acres	Hundredths	Value of Lands	Value of Improvements	Value of Lands and Improvements
<i>Clark Cochran</i>			<i>24</i>	<i>15</i>	<i>5</i>	<i>23</i>		<i>4500</i>	<i>900</i>	
<i>David E. White</i>						<i>106</i>		<i>9500</i>	<i>420</i>	
<i>Maggie Gilliland</i>						<i>160</i>		<i>17800</i>	<i>500</i>	
<i>Mary Demaree</i>						<i>80</i>		<i>6400</i>	<i>400</i>	
<i>Ely. Coons.</i>						<i>72</i>		<i>7500</i>	<i>600</i>	
<i>Wilson Faust</i>						<i>72</i>		<i>5400</i>	<i>400</i>	
<i>Meriam Hoffman</i>						<i>55</i>		<i>3300</i>	<i>400</i>	
<i>J. D. Smith</i>						<i>25</i>		<i>1300</i>	<i>300</i>	

SECTION No. 24

Congressional Township No. 18, R 51

SCALE—Forty rods to an inch, or ten rods to a space, Congress Land, which is one mile square for a section.
Number of acres in this Section, according to the United States Survey

Value of
Lands and
Improvements



MONTGOMERY COUNTY, INDIANA, 1919

Assessor's Plat Book for *Union*

Township, No. *18*

T. R. WOODBURN PRINTING CO. TERRE HAUTE, IND.

NAMES OF OWNERS	Number of Plat	DESCRIPTION	Section	Township	Range	Acres	Hundredths	Value of Lands	Value of Improvements	Value of Lands and Improvements
<i>Geo. E. David</i>			<i>25</i>	<i>18</i>	<i>5</i>	<i>160</i>		<i>12800</i>	<i>1500</i>	
<i>James B. Silliman</i>						<i>160</i>		<i>1400</i>	<i>500</i>	
<i>James B. Silliman</i>						<i>160</i>		<i>1200</i>	<i>800</i>	
<i>Martha E. Wray</i>						<i>80</i>		<i>7500</i>	<i>400</i>	
<i>Geo. W. & E. J. Coona</i>						<i>80</i>		<i>9600</i>	<i>800</i>	

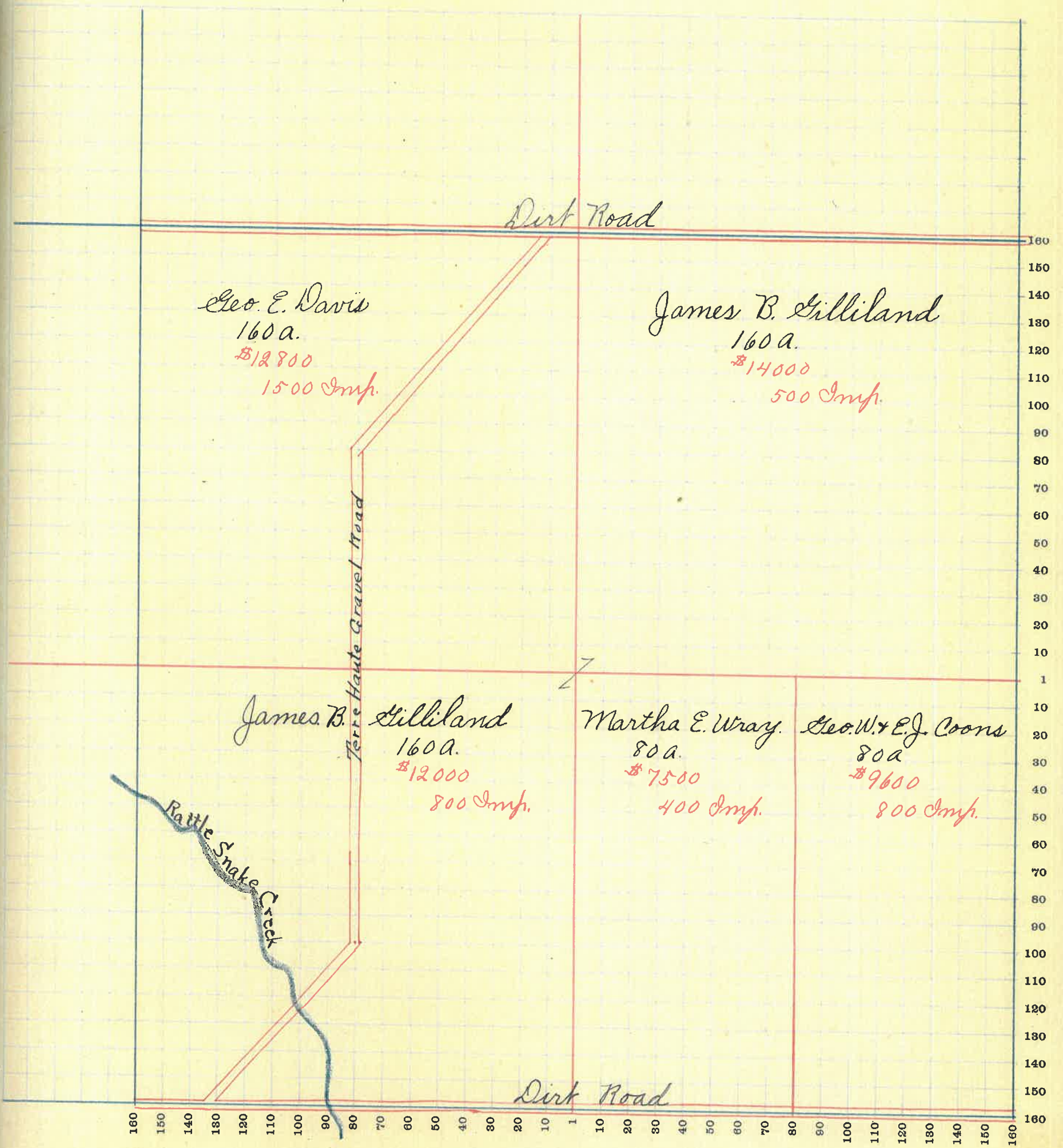
SECTION No. 25

Congressional Township No. 18, R 2



SCALE—Forty rods to an inch, or ten rods to a space, Congress Land, which is one mile square for a section.
Number of acres in this Section, according to the United States Survey

Value of
lands and
improvements



MONTGOMERY COUNTY, INDIANA, 1919

Assessor's Plat Book for Union

Township, No. 18

T. R. WOODBURN PRINTING CO. TERRE HAUTE, IND.

NAMES OF OWNERS	Number of Plat	DESCRIPTION	Section	Township	Range	Acres	Hundredths	Value of Lands	Value of Improvements	Value of Lands and Improvements
L. R. & Ida Keys			26	18	5	37		1200	100	
Fayette G. Barstow						124		5500	400	
Stanton Frazier						80		4700	400	
Laura E. Cash						81		4500	600	
Sarah M. Beatty						320		19000	500	

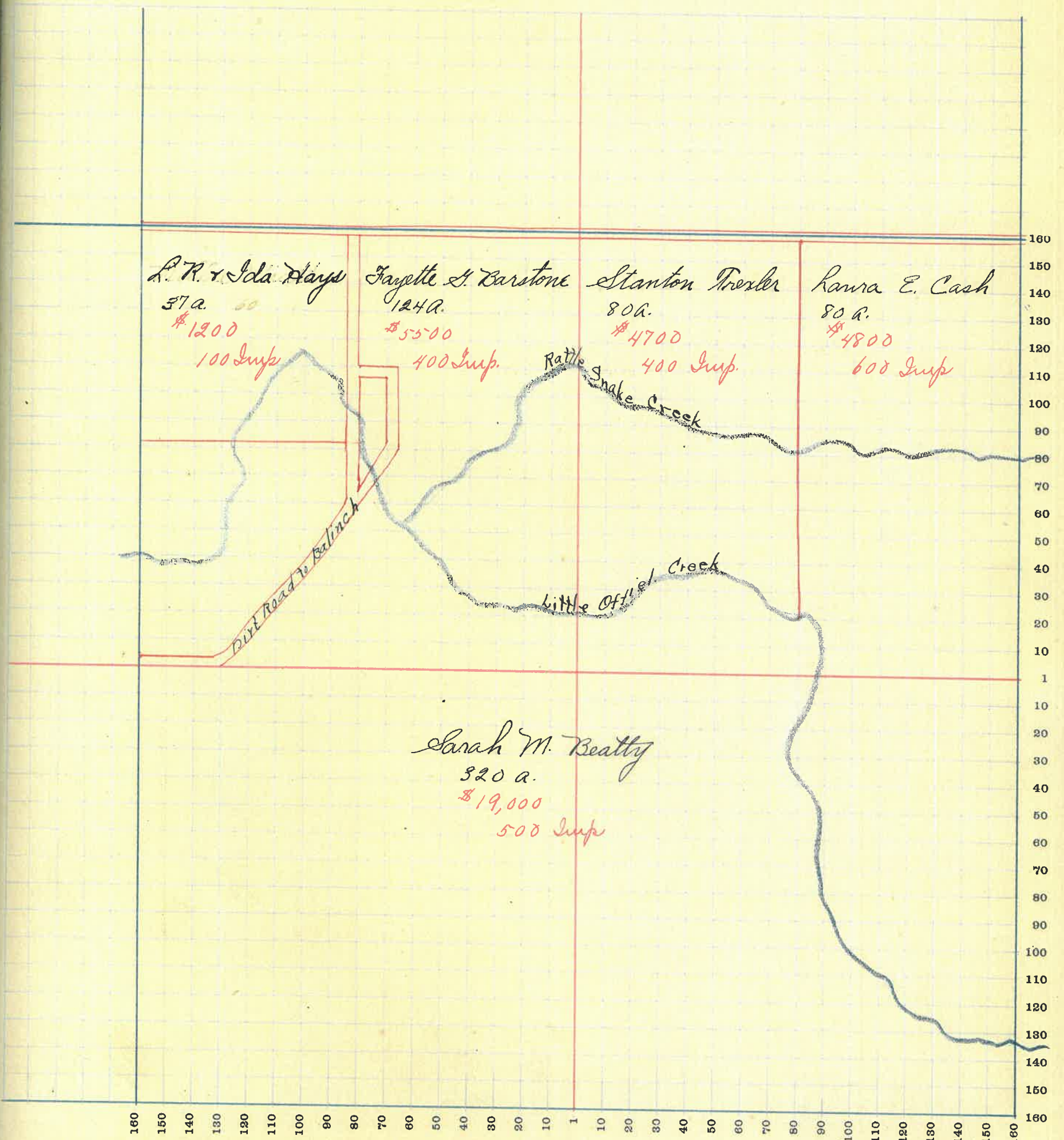
SECTION No. 26

Congressional Township No. 18, R 5

X

SCALE—Forty rods to an inch, or ten rods to a space, Congress Land, which is one mile square for a section.
Number of acres in this Section, according to the United States Survey

Value of
Lands and
Improvements



MONTGOMERY COUNTY, INDIANA, 1919

Assessor's Plat Book for Union

Township, No. 18

T. R. WOODBURN PRINTING CO. TERRE HAUTE, IND.

NAMES OF OWNERS	Number of Plat	DESCRIPTION	Section	Township	Range	Acres	Hundredths	Value of Lands	Value of Improvements	Value of Lands and Improvements
Thomas H. Spang			27	15	5	160		9500	800	
Velma Sullist						100		4000	000	
Frank M. Spence						20		400		
Jannette Bolman						80		3600	250	
Perry Stump						79	50	4500	500	
Will Stump						40		2500	200	
Robt. Moore						40		1800	375	
John H. Shaw						80		4000	950	
A. H. Reed						40		1600	350	

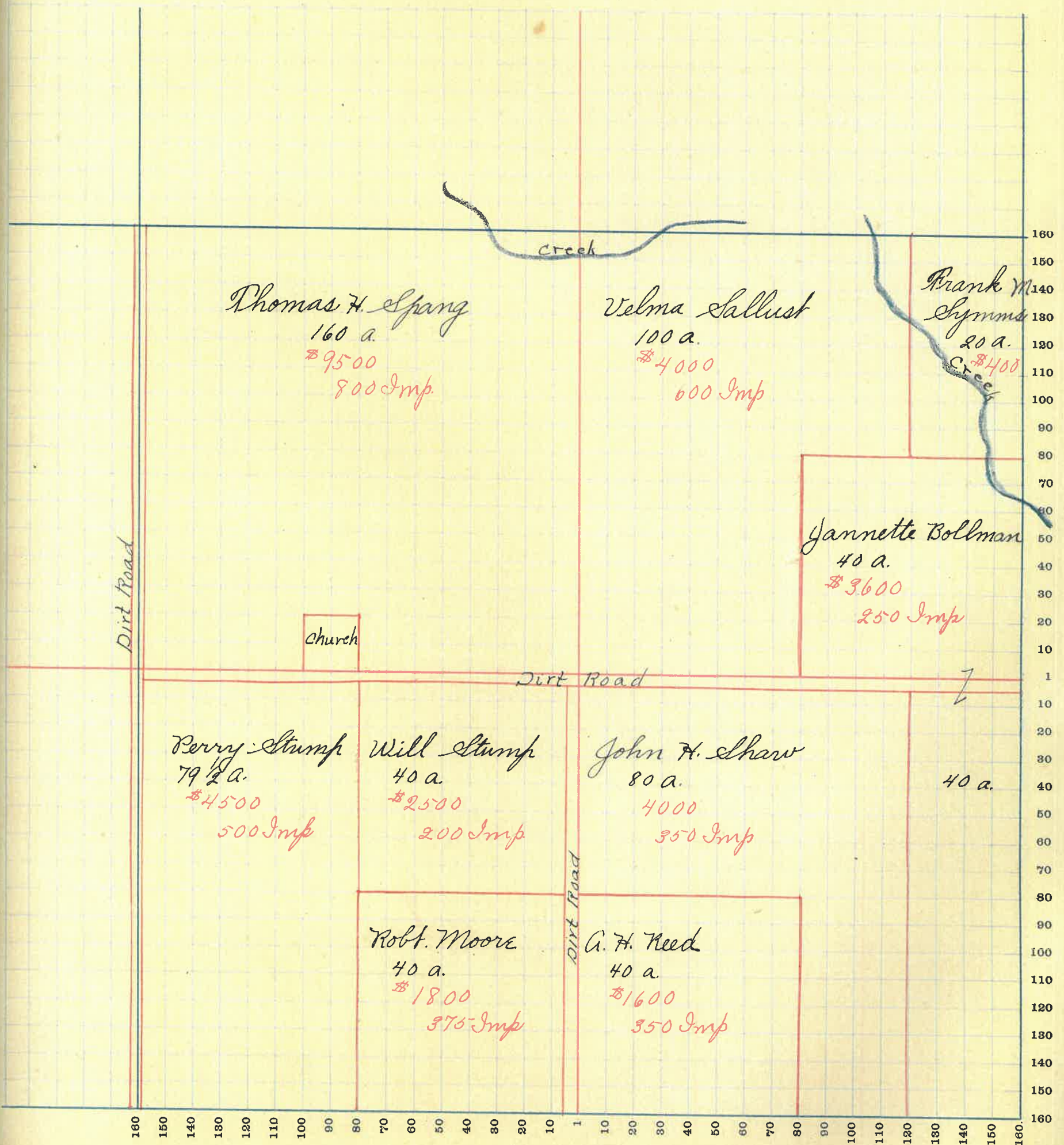
SECTION No. 27

Congressional Township No. 18, R 5



Value of
lands and
improvements

SCALE—Forty rods to an inch, or ten rods to a space, Congress Land, which is one mile square for a section.
Number of acres in this Section, according to the United States Survey



MONTGOMERY COUNTY, INDIANA, 1919

Assessor's Plat Book for Union

Township, No. 18

T. R. WOODBURN PRINTING CO. TERRE HAUTE, IND.

NAMES OF OWNERS	Number of Plat	DESCRIPTION	Section	Township	Range	Acres	Hundredths	Value of Lands	Value of Improvements	Value of Lands and Improvements
Frank Firk			25	18	0	80		1840		
Charles M. Cabe						80		2100	300	
Wm. Grubb						40		1100		
Sans Symms						40		1400		
Charles H. Clark						40		1100		
Sarah E. Tothoroh						40		1600	250	
A. J. Harwood						26		390	150	
J. P. Rogers						26		460	150	
Chas. H. Clark "etal"						85		1900	350	
Mrs. Oswalt						31		400		
Wm. Stump						31		600		
Silbert Stump						80		3000	400	
John Orr						40		500		

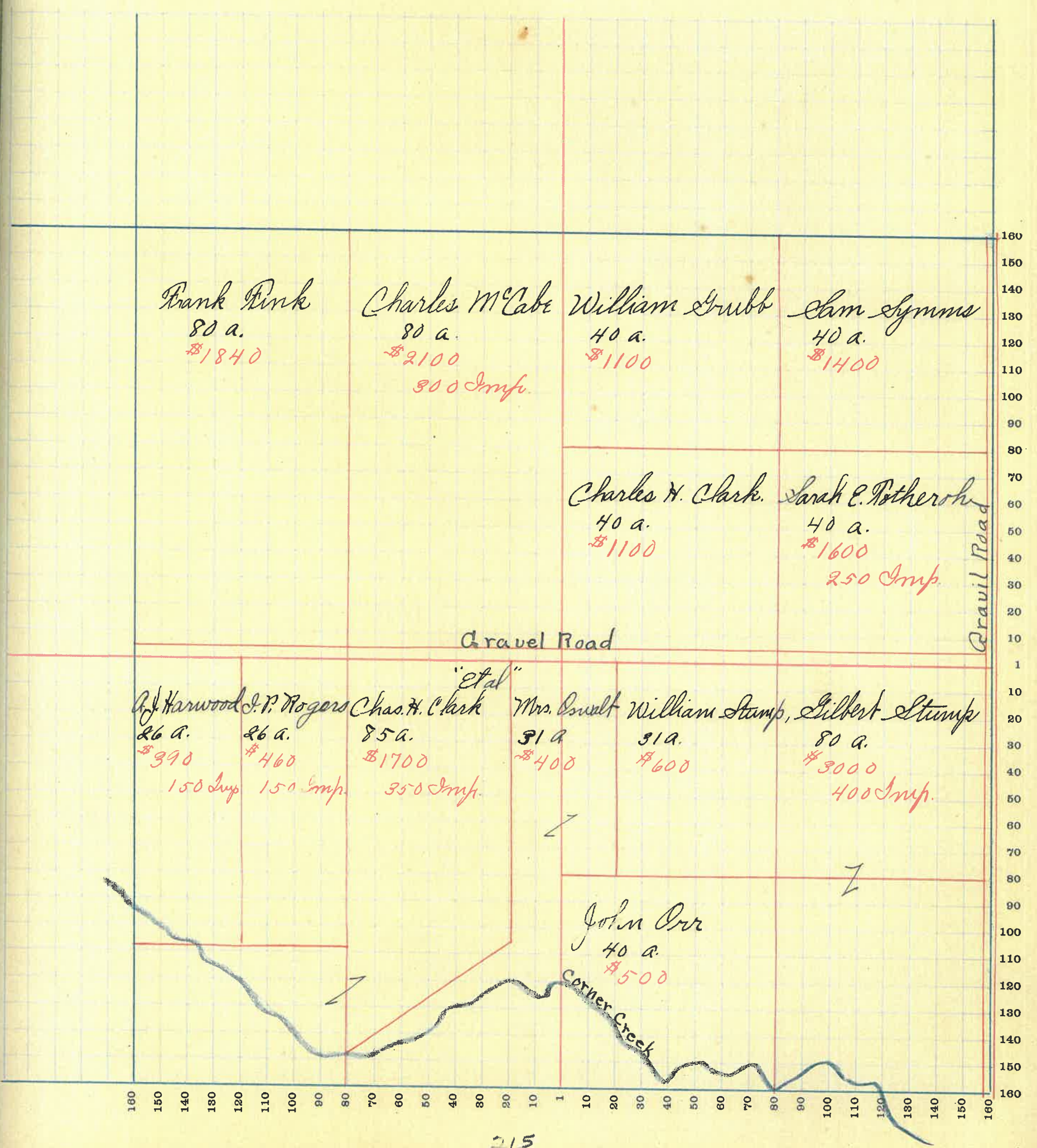
SECTION No. 28

Congressional Township No. 18, R 5

X

SCALE—Forty rods to an inch, or ten rods to a space, Congress Land, which is one mile square for a section.
Number of acres in this Section, according to the United States Survey.

Value of
Lands and
Improvements



MONTGOMERY COUNTY, INDIANA, 1919

Assessor's Plat Book for *Union*

Township, No. *18*

T. R. WOODBURN PRINTING CO. TERRE HAUTE, IND.

NAMES OF OWNERS	Number of Plat	DESCRIPTION	Section	Township	Range	Acres	Hundredths	Value of Lands	Value of Improvements	Value of Lands and Improvements
<i>Juna Blanchard</i>			<i>29</i>	<i>18</i>	<i>5</i>	<i>109</i>		<i>2000</i>	<i>250</i>	
<i>Albert Rush</i>						<i>88</i>		<i>2000</i>	<i>250</i>	
<i>C. Rush</i>						<i>20</i>		<i>240</i>	<i>100</i>	
<i>Wesley M. Wright</i>						<i>80</i>		<i>1250</i>	<i>200</i>	
<i>Loumie Karwood</i>						<i>20</i>		<i>300</i>		
<i>A. J. Karwood</i>						<i>60</i>		<i>900</i>		

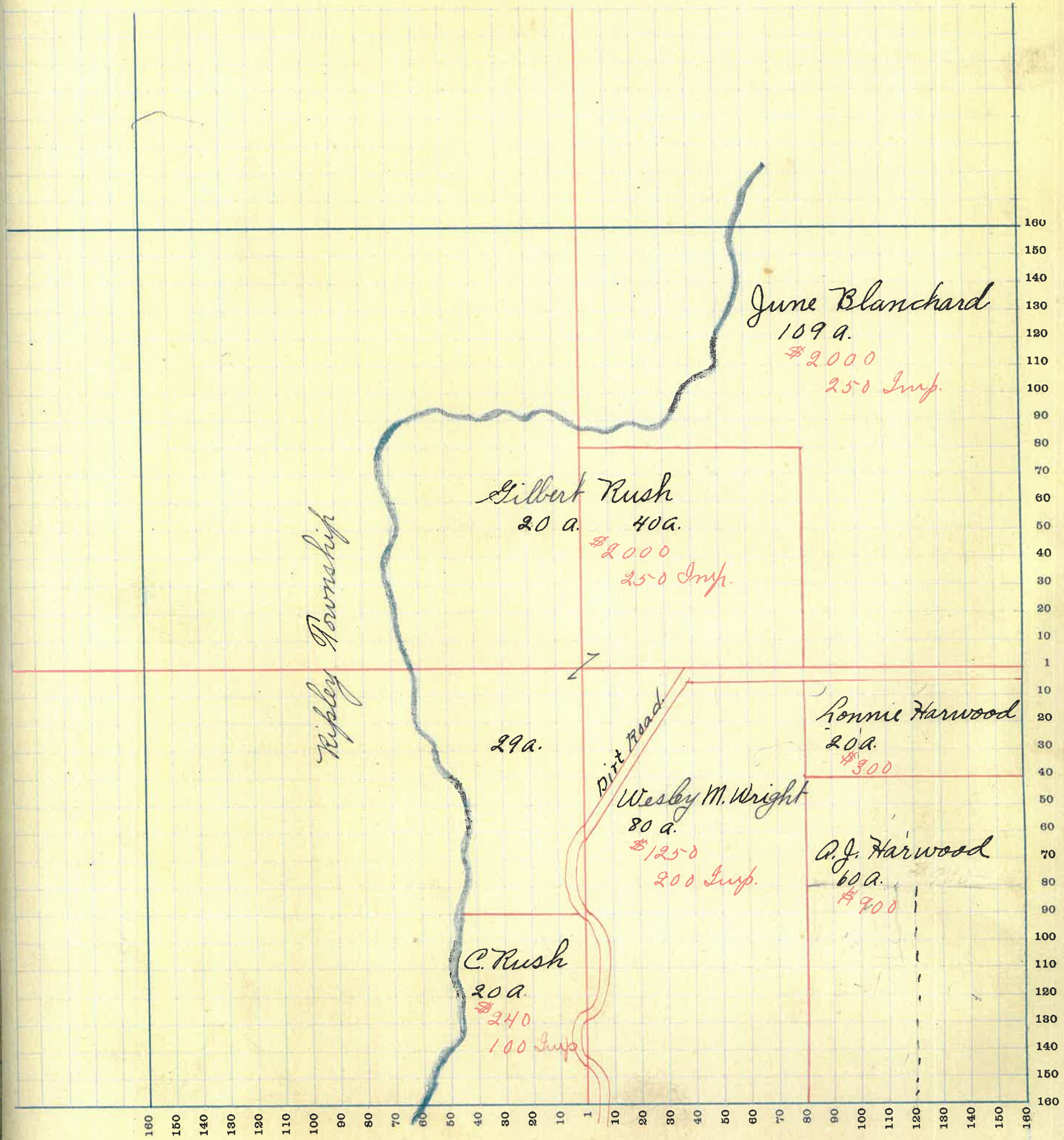
SECTION No. 29

Congressional Township No. 18, R 5

X

SCALE—Forty rods to an inch, or ten rods to a space, Congress Land, which is one mile square for a section.
Number of acres in this Section, according to the United States Survey.

Value of
lands and
improve-
ments



MONTGOMERY COUNTY, INDIANA, 1919

Assessor's Plat Book for *Union*

Township, No. *18*

T. R. WOODBURN PRINTING CO. TERRE HAUTE, IND.

NAMES OF OWNERS	Number of Plat	DESCRIPTION	Section	Township	Range	Acres	Hundredths	Value of Lands	Value of Improvements	Value of Lands and Improvements
<i>Ely. Rush</i>			<i>33</i>	<i>18</i>	<i>5</i>	<i>40</i>		<i>750</i>		
<i>John Orr</i>						<i>160</i>		<i>4000</i>	<i>100</i>	
<i>Gibbert Stump</i>						<i>52</i>		<i>800</i>		
<i>John Orr</i>						<i>40</i>		<i>800</i>		
<i>Geo. R. Vanleave</i>						<i>27</i>		<i>400</i>		
<i>J. M. Hudson</i>						<i>39</i>		<i>780</i>	<i>50</i>	
<i>Judith Wren</i>						<i>1</i>		<i>10</i>	<i>25</i>	
<i>Wm. Wray</i>						<i>35</i>		<i>750</i>	<i>50</i>	
<i>Nelson Rice</i>						<i>2</i>		<i>50</i>	<i>50</i>	
<i>Curtis Kerr</i>						<i>160</i>		<i>9600</i>	<i>700</i>	
<i>Ransom Vanleave</i>						<i>80</i>		<i>4800</i>	<i>450</i>	

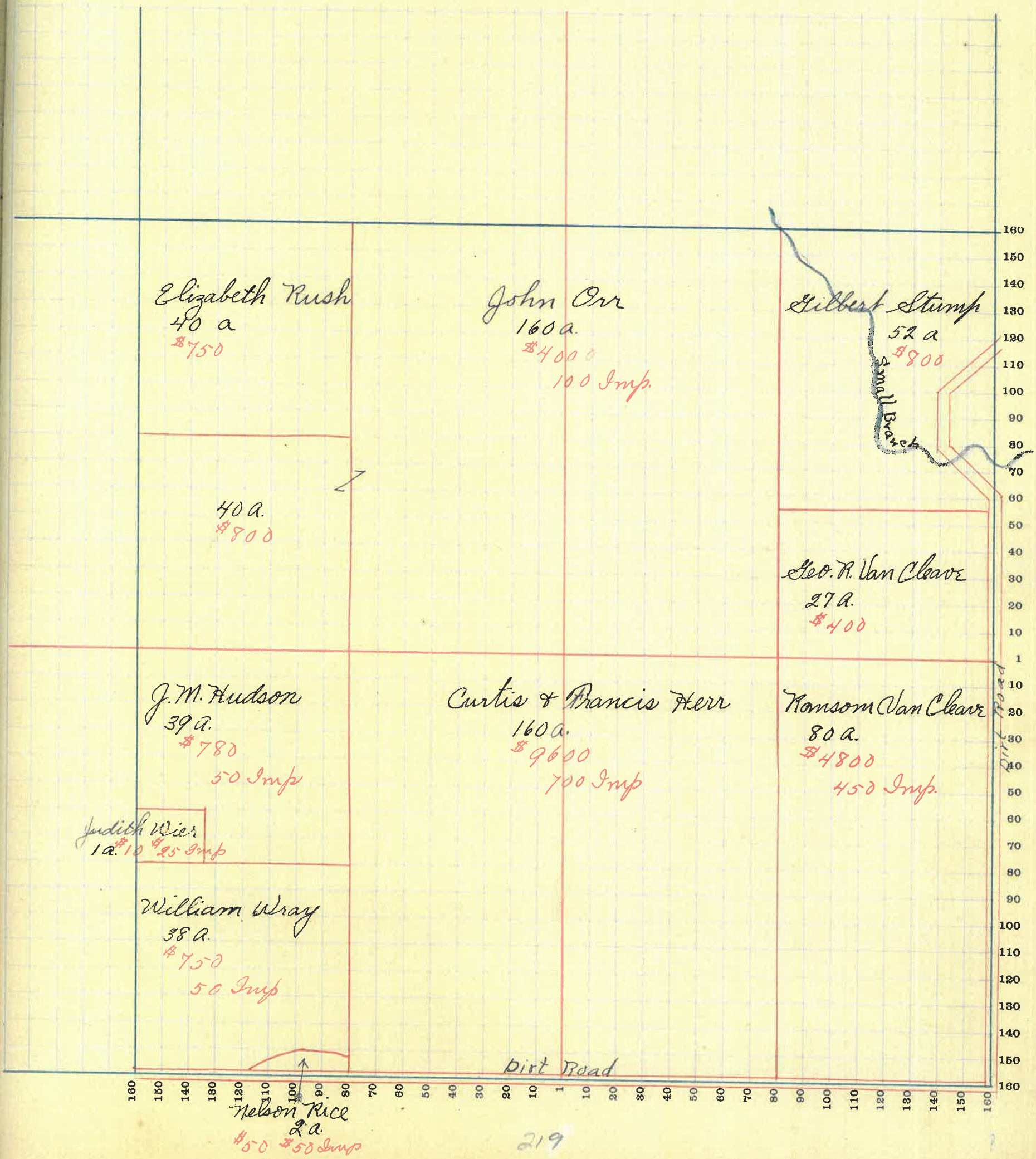
SECTION No. 33

Congressional Township No. 18, R 5



SCALE—Forty rods to an inch, or ten rods to a space, Congress Land, which is one mile square for a section.
Number of acres in this Section, according to the United States Survey.

Value of
lands and
improve-
ments



219

MONTGOMERY COUNTY, INDIANA, 1919

Assessor's Plat Book for *Union*

Township, No. *18*

T. R. WOODBURN PRINTING CO. TERRE HAUTE, IND.

NAMES OF OWNERS	Number of Plat	DESCRIPTION	Section	Township	Range	Acres	Hundredths	Value of Lands	Value of Improvements	Value of Lands and Improvements
<i>Benj. Easley</i>			<i>34</i>	<i>18</i>	<i>3-80</i>			<i>2400</i>		
<i>Robt. Moore</i>						<i>13</i>		<i>300</i>		
<i>J. H. & C. Weir</i>						<i>20</i>		<i>680</i>	<i>250</i>	
<i>Vaughn & Casey</i>						<i>47</i>		<i>1000</i>		
<i>James Demoret</i>						<i>60</i>		<i>2400</i>	<i>250</i>	
<i>J. S. Saylor</i>						<i>60</i>		<i>2600</i>		
<i>J. M. Jobe</i>						<i>40</i>		<i>1700</i>	<i>600</i>	
<i>Benj. Easley</i>						<i>80</i>		<i>4800</i>		
<i>Frank Coon</i>						<i>90</i>		<i>4800</i>	<i>500</i>	
<i>Robert Miller</i>						<i>160</i>		<i>9600</i>	<i>350</i>	

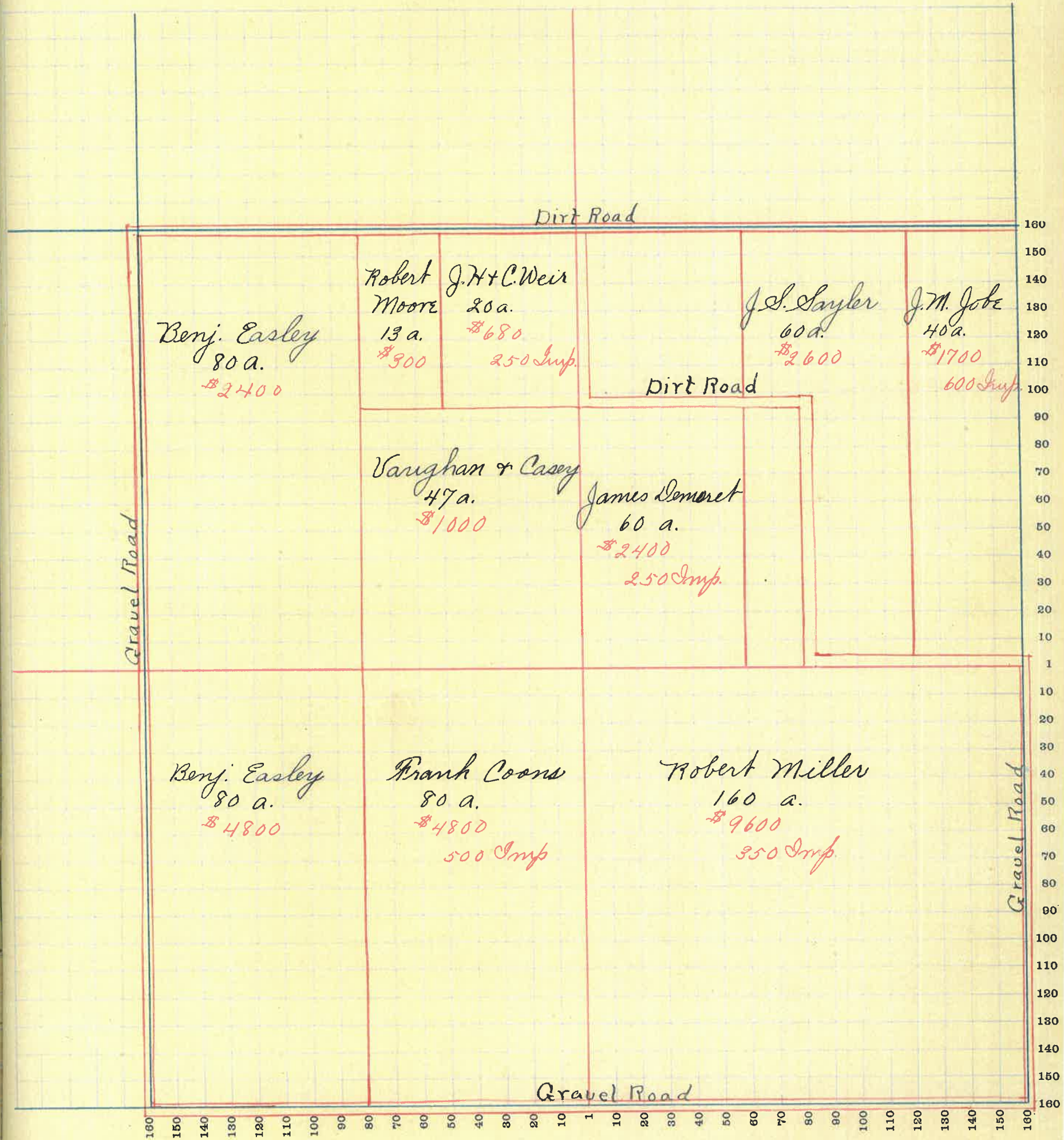
SECTION No. 34

Congressional Township No. 18, R 5



SCALE—Forty rods to an inch, or ten rods to a space, Congress Land, which is one mile square for a section.
Number of acres in this Section, according to the United States Survey...

Value of Lands and Improvements



MONTGOMERY COUNTY, INDIANA, 1919

Assessor's Plat Book for *Union*

Township, No. *18*

T. R. WOODBURN PRINTING CO. TERRE HAUTE, IND.

NAMES OF OWNERS	Number of Plat	DESCRIPTION	Section	Township	Range	Acres	Hundredths	Value of Lands	Value of Improvements	Value of Lands and Improvements
<i>Lina Jobe</i>						<i>83</i>		<i>4500</i>	<i>500</i>	
<i>Ed Myers</i>						<i>98</i>	<i>38</i>	<i>3275</i>	<i>400</i>	
<i>Benj. Conner</i>						<i>118</i>	<i>37</i>	<i>8250</i>	<i>800</i>	
<i>P. C. Snyder</i>						<i>44</i>				
<i>Wm. Surface</i>						<i>177</i>		<i>15000</i>		
<i>Wm. & Lottie Krashner</i>						<i>10000</i>		<i>700</i>		

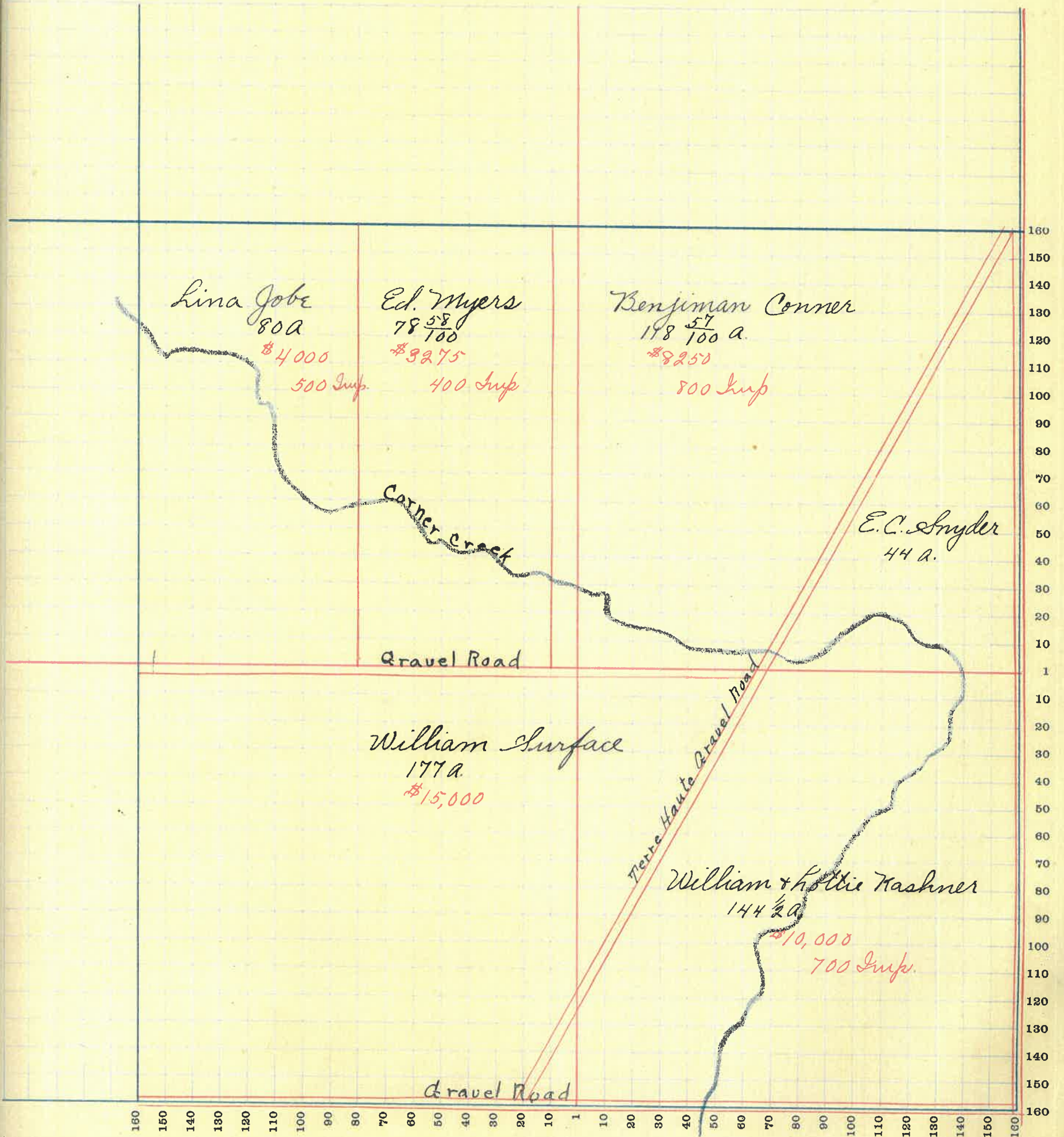
SECTION No. 35

Congressional Township No. 18, R 5

X

SCALE—Forty rods to an inch, or ten rods to a space, Congress Land, which is one mile square for a section.
Number of acres in this Section, according to the United States Survey

Value of
Lands and
Improve-
ments



MONTGOMERY COUNTY, INDIANA, 1919

Assessor's Plat Book for *Union*

Township, No. *18*

T. R. WOODBURN PRINTING CO. TERRE HAUTE, IND.

NAMES OF OWNERS	Number of Plat	DESCRIPTION	Section	Township	Range	Acres	Hundredths	Value of Lands	Value of Improvements	Value of Lands and Improvements
<i>Robt. Busembark</i>			<i>36</i>	<i>18</i>	<i>5</i>	<i>80</i>		<i>4800</i>		
<i>Thomas A. Glascock</i>						<i>80</i>		<i>6500</i>	<i>350</i>	
<i>Ruth Charles</i>						<i>80</i>		<i>8400</i>	<i>700</i>	
<i>Susan M. Kelsey</i>						<i>50</i>		<i>7800</i>	<i>500</i>	
<i>Alan Peterson</i>						<i>160</i>		<i>10400</i>	<i>750</i>	
<i>E. R. Wray</i>						<i>21</i>		<i>1800</i>		
<i>Jennie Sparks</i>						<i>21</i>		<i>1700</i>		
<i>Warner Wray</i>						<i>17</i>		<i>1400</i>	<i>300</i>	
<i>J. F. Wray</i>						<i>21</i>		<i>1500</i>	<i>100</i>	
<i>Wm C. Wray</i>						<i>34</i>		<i>3000</i>	<i>300</i>	
<i>Thomas Noble</i>						<i>15</i>		<i>1000</i>	<i>500</i>	
<i>Rachael Kennedy</i>						<i>8</i>		<i>800</i>		
<i>E. H. Douglas</i>						<i>8</i>		<i>800</i>	<i>400</i>	<i>300</i>

SECTION No. 36

Congressional Township No. 18, R. 5

+

SCALE—Forty rods to an inch, or ten rods to a space, Congress Land, which is one mile square for a section.
 Number of acres in this Section, according to the United States Survey

Value of
Lands and
Improvements

