

Assessor's Plat Book

1922

*Union*

Township

MONTGOMERY COUNTY, INDIANA

T. R. Woodburn Printing Co., Terre Haute

CITIZENS 1362      PRINTING *Woodburn*      BELL 697  
TERRE HAUTE

25 SOUTH SIXTH STREET

---

No. **2863**

When a new book is desired, all that is necessary is to give the above number.

Last Name	First Name	Page	Notes
Agger	Glenn & Hatie	10	
Agnew	Mary	58, 83	
Agnew	Talmage	58, 83	
Alfrey	W F	100	
Alfrey	William F	8, 9	
Allen	Daisy	43	
Allen	Dick	20	
Allen	Moses	43	
Alvey	John	11, 18	
Ambrose		73	
Ames	Albert	86, 87	
Ames	Armintia E	86	
Ames	Ida May	78	
Ames	John	77	
Anderson		69	
Armentrout	Eli	34	
Attica Gravel Road		85, 86, 87	
Auman	Zeb	38	
Austin	Arch & Annie	73	
Austin	Arch A	68	
Bailes	Alexander	53	
Baker	Jake	103, 104	
Banta	W A	6, 7	
Barcus	Paul (Dr)	102	
Barnes	George	98	
Barnett	George W	49	
Barnett	Samuel C & Alberta	49	
Barnett	Solomon	49	
Barnhart	Litisha A	51	
Barstone	Fayette G	111	
Bartholomew	Newton & L	31	
Baynes	Thomas P	6, 7	
Beal	Chs	42	
Beatty	Sarah M	111	
Beck	Jas T	73	
Beebe	Fred	30	
Beecher	Dice	4	
Bell	J H	33	
Bell	Minnie A	101	
Bennett	Wm	80	
Big 4 RR		96	
Bindford	David	53	
Black Creek		47, 58, 83, 88	
Blanton	Samuel	50	
Boonstra	John	103	
Boraker	Walter	75	
Bowers	G W	10	
Bowers	Willie A	96	
Bowman	E F	117	
Bowman		73	
Boyd	William P	3	
Bracket	Rod	22	
Branagin	John H	41	
Branden	W E & C	29	
Bratton	Chas M	28	
Bratton	Herman	25	
Breaks	A W	82	
Breaks	Alvin	21, 47, 78, 80, 81, 82, 83	
Breaks	Calvin	86	
Breaks	Caroline	4	
Breaks	Flora	47	
Breaks	Harry	80, 81	
Breaks	James R	84, 85, 86, 87	
Breaks	Wm C	80	
Breaks		4	
Britton		7	
Bromle	Larkin	118	
Brooks	Bessie F	4	
Brothers	J S M Mary	54	
Brown	Anna A	103	
Brown	Earl M	49	
Brown	Eldra	31	
Brown	Fred	83	
Brown	Wm N	82	
Brown		56	
Bruce		73	
Bruner	Erb	34	
Buchanan	W E	75	
Burk	Ed	108	
Burk	Mary E	108	
Busenbarg		54	

Busenbark	Joe	34, 35, 36	
Busenbark	Lou	100	
Busenbark	Malinda	100	
Busenbark	Robt	118	
Busenbark	Walter	100	
Buser	Wm Jr	33	
Buskirk	Thomas & Theresa	46	
Buskirk	Joshua	54	
Byers	A L	28	
Byrd	Jas F & M J	18	
Byrd	Jas T	23	
C I & L RR		45, 48, 57, 69	
Caldwell	Albert	106	
Callahan	Honora "etal"	7	
Callahan		6, 7	
Campbell	C B	96	
Campbell	Jas	73	
Canine	Geo	3	
Canine	Ollie	99	
Carman	Susanna	42	
Carrol	Michael	45	
Carter	W S	3	
Carver	Greenberry & Mattie E	3	
Cash	Laura E	111	
Cassida	John I	43	
Catholic Cemetery		69	
Cave		73	
CCC & St L RR		7	
Cement Road		57, 60	
cemetery		12, 22, 50, 79	
Chadwick	Harry	88	
Chadwick	Henry	16	
Champion	W Pink	56	
Charters	Ruth	118	
Chas Edwards Gravel Road		16, 17, 25	
Chesterson	J T & S J	17, 23	
Childer	Mary & John L	31	
Childers	J J	33	
church		12, 22, 41, 49, 75, 79, 81	
City		4	
Clark	Alvin	49	
Clark	Chas H	113	
Clark	Robt	56	
Clark	Sarah E	49	
Clark	W A	3	
Claypool	M L	105, 106	
Clifton	John	32	
Clifton	John W	33	
Clodfelter	Jess	18	
Clodfelter	Jesse	11	
Clossin	Finley	17	
Cobb	Marion	53	
Cochran	Clark	108	
Cochran	Henry & Clark	109	
Conover	C F	101	
Conrad	G W	51	
Conrad	Geo W	41	
Conrad	J C	42	
Conrad	J L W	41, 42	
Conrad	Jas L W	52	
Conrad	Jas M	50, 51	
Conrad	L W	41	
Coons	Asa	27	
Coons	Elizabeth J	109	
Coons	Frank & Hattie	116	
Coons	Geo W & E J	32, 110	
Coons	Hattie	116	
Coons	Henry	101	
Coons	L M	8, 9	
Coons		73	
Cope	Forest	83	
Cope	Forest L & Seno	84	
Corner Creek		113, 117	
Corporation Line		4, 7, 73	
Couger	Ira	75	
Couger	Mary & John L	32	
County Farm		68	
County Road		32	
Cowan	Hubert	78	
Cowan	Merle	78	
Cowan	Peter G	83, 88	
Cowan	Sarah	78	
Cowan	Sarah & Grace	79	
Cowan	Walter	78	
Cowan		4	
Cox	Oran	42, 51	
Cox	P A	86	
Cox		6, 7	
Crabbs	B F	57	
Cragwall		6, 7	

Craig	Isaac & Salome	52	
Craig	Isaac W & S	53	
Crawford	C M & C R	6, 7	
Crawford	Henry	41, 42	
Crawfordsville		7	
Crawfordsville Country Club		97	
Crawfordsville Shale Brick Co		69	
creek		112	
Croy	Fred	46	
Croy	Prince	46	
Cunningham		10	
Curry	Clara A	53	
Danville Road		11	
Darlington Gravel Road		68	
Davidson	David H	37	
Davidson	J F	45	
Davidson	Jasper N	38	
Davidson	Minnie A	28, 29, 37	
Davidson	Salome E	37	
Davidson	Samuel	45	
Davidson	Thomas	25	
Davidson	W A	38	
Davidson	Warner	28, 29	
Davidson	Warner M	37, 38	
Davis	Geo	110	
Davis	Harry & Mary	115	
Davis	Mary J	87	
Davis	Mary M	84	
Davis	Wm	37	
Dawson	Eliza	51	
Day	Jas A	54	
Deck	John	103, 104	
Deck	Wm & Martha	51	
Deere	J	10	
Deeter	M S	85	
Demaree	Mary E	109	
Demoret	James	116	
Demoret	S B & L B	32	
Derby		10	
Detchon	I A	107, 108	
Detchon	Irwin	69, 83	
Devan	Bridget "etal"	87, 88	
Dice	Clifford & Fressa L	100	
Dirt Road		10, 12, 16, 17, 19, 21, 22, 23, 24, 25, 27, 29, 31, 33, 34, 36, 37, 40, 46, 52, 79, 80, 85, 86, 99, 100, 101, 102, 103, 104, 106, 107, 110, 112, 114, 115, 116, 118	
Dirt Road to Balhinch		111	
Doherty		3	
Donley		7	
Douglas	A S	34	
Douglas	Aaron	33	
Douglas	E H	118	
Douglas	W M	4	
Douglas	Walter	33	
Doul	Geo	28	
Dowden	Eph	51	
Downing	Geo	68	
Driver	Chas A	50	
Dry Branch		9	
Duckworth	N M	24, 25, 28	
Dunn	Mary F	46	
Eads	Theodore	57	
Edwards	C D	57	
Edwards	Chas	47	
Edwards	Curtis D	83	
Edwards	Curtis D & R E	58	
Edwards	Harry & Lillian	25	
Edwards	Julia	86	
Edwards	Vincent	86	
Eichelferger	Sampson	11	
Elkins	Martha	24	
Elliott	Jesse	12	
Elmore	G	73	
Elmore	Martha	73	
Emil	Chas & Cora	112	
Emmart		73	
Endeen	Fred	88	
Endeen	M J	88	
Enoch	Geo	55	
Enoch	Ora	22	
Evans	Frank C	97	
Evans	J J	16	
Evans	Wm	75, 97	
Evans		96	
Everett	Jonathan	59, 88	
Everson	A B	38	

Everson	Emory A	38	
Everson	J K	60	
Everson		43	
Faust	High	22	
Faust	R B	22	
Faust	William	109	
Fink	Commodore S	42	
Fink	Frank	113	
Fink	Minnie	98	
Fisher	John E	33	
Flannigan	Noah	42	
Flemming	Richard D	48	
Fletcher	Carl & Lola	41	
Foster	A	18	
Foster	Ira	38	
Foxworthy	Wm	103	
Fraco	Lewis	60	
Fraley	Mary	60	
Fry	Ann Elizabeth	19	
Fullen	T B	58	
Fullwider	J S & Harriet	23	
Galey	Albert S	101	
Galey	Alfert	11	
Galey	J H	108	
Galey	James H	108, 109	
Galey	Jas M	25	
Galey	Leroy C	25	
Galey	Marget	16	
Galey	SW & W B	25	
Gardner	E D	34	
Gaylor	Vessie J	4	
Gaylord	S R	4	
George	E C	10	
Gerard	D W	96	
Gerard	D W (Mrs)	97	
Giaskingh	Chas	107	
Gilliland	C E	86	
Gilliland	Chas E	85	
Gilliland	Ida M	84, 85	
Gilliland	James B	110	
Gilliland	Maggie	109	
Gilliland	W C	21, 22	
Glascoock		42	
Glenn		7	
Goendyke	Jas	81	
Gohman	J J	102	
Gohman	Joe	101	
Gonzales	Ada	59, 60	
Gosnell	W R	54	
Gott	Austin & Melia	107, 108, 112	
Gott		73	
Grantham	Clem	20	
Gravel Road		17, 18, 22, 24, 27, 31, 40, 41, 42, 44, 47, 48, 49, 51, 52, 53, 55, 56, 69, 77, 78, 79, 80, 81, 82, 83, 84, 88, 98, 99, 104, 113, 116, 117, 118	
Gravel Road Twp		45	
Gray	Frank	17	
Gray	Sarah L	86	
Gray	Wm M	86	
Gray		73	
Greencastle Gravel Road		20, 32	
Griffin	Alice	3	
Grizzle	John	103	
Groves	O B & J C	108	
Grubb	Wm	106, 113	
Gunkle	Frank	68	
Hack	Edward W & Frank L	12	
Hacker	Osiah	28	
Hall	Ella	10	
Hall	Geo F	98	
Ham	Lonnie & Mary	102	
Hamilton	Melvin	109	
Hamm		43	
Hammer	David	88	
Harlan		73	
Harlow		73	
Harp	T J	68	
Harper	Guy	3	
Harris	Grace	102, 103	
Harris	Grace L	98, 99	
Harsbarger	Laban	79	
Harshbarger	Chas	79	
Hartlip	Lula E	100	
Harwood	A J	113, 114	
Harwood	Lonnie	114	
Hays	Amos & Viola	10	
Hays	L R & Ida	111	

Hays	Raughly E	21	
Hays	Wm	3	
Hedge		4	
Hendersoln	John & Sarrah	45	
Henderson	Emma	52	
Henderson		56, 57	
Herr	Curtis & Francis	115	
Herr	Sallie	35, 36	
Hesler	Harry	85	
Hessler	L	29	
Hessler	Lincoln	23	
HHenry	Edgar	55	
Hickman	Geo	107	
Hicks	T J	117	
Hide	Harry	8, 9	
Higgins		73	
High	Chas	3	
Hill	C O	51	
Hill	Hattie L	56	
Himes	Chester & Rubie	39, 40	
Himes	M C	37	
Hines	Geo W	35, 36	
Hinkle	James W & W A	34	
Hitch	Alica	55	
Hogatt	Anna	10	
Holdman	H	8, 9	
Hole	Jesse	52	
Hole	Jesse H	54	
Hole	Jessie	51, 53	
Hole	Jessie A	99	
Hole	Lola B	44	
Hole	Virgil	55	
Hole	Wm H	45	
Horace		10	
Horney		4	
Hostetter	Elinor	108	
Hostetter	L J	21	
Hudson	J M	115	
Huffman	Arthur & Anna	50	
Hughes	Emma	46	
Hughes	Henry L	84	
Hughes	Homer H	44, 45, 47	
Hughes	Merle	84	
Hughes	Merle M & Henry L	83	
Hughs	D W	44	
Hulett	Walter	97	
Hutchison	John G	68	
Hybarger		6, 7	
Ice & Cold Storage		69	
Indianapolis Gravel Raod		37	
Irvin	Benj H	52	
Jack	E	96	
Jackman	Susan	43	
Jackson	David	51	
Jackson	Eston	55	
Jackson	Eston C	54	
Jackson	John & J C	80	
Jackson	Robt	56	
Jobe	J M	116	
John Line Free Gravel Road		11, 12	
Johnston	J T & Malissa	73	
Jolley	Mary	60	
Jones	A B	12	
Jones	Alner	82	
Jones	Lance	109	
Jones	Willie V	43	
Jones	Winnie	43	
Jordan	Earl & Floyd	18	
Jordon		4	
Jurgensmyer	Wm	12	
Kashner	Wm & Lottie	118	
Keese	Margaret	75	
Kellar	E M & N	109	
Kellar	Geo	106	
Kellar	Robt & Martha	106	
Kellar	W S	103	
Kennedy	Dumont	6, 7, 102	
Kennedy	Emily	6, 7	
Kennedy	Rachel	118	
Keplar	Jos A & E T	68	
Keplar		73	
Kessler	J M Jr	37	
Keys	C F	33	
Keys	Perry U	34	
Kinniman		48	
Kirkendall		34	
Kirkpatrick	Lula	73	
Krout	Caroline	96	
L N A & C RR		18, 25, 28, 40	
Ladoga Gravel Road		23	

LaPage	Julias	54	
Largant	Chas	53	
Largent	Jonathan	49	
Larrick	J	10	
Lawhorn	Chas L	53	
Lawton	Enoch	8, 9	
Layne	Flora	48	
Layne	Flora M	47	
Layne	John B	47, 48	
Lee	H K	4, 10	
Lee	Wm L	47	
Lee & Kasey		30	
Legs	Frank	19	
Lehr		73	
Lepage	Jules	53	
Lewellen	Harve & Eliza J	107, 117	
Liter	John	57, 59	
Liter	John H	56	
Little Offiel Creek		111	
Lobe	Lina	117	
Lofland	John M	47	
Lofland		73	
Lollis	W	38	
Lollis		28	
Long	Homer & Lizzie	75	
Long	Homer & Lizzie	96	See Section 35-19-5
Long	Luther	46	heirs
Long	Luther	48	
Luster	Ed	42, 43	
Lutz	Wm & Martha	50	
Lye Creek		41	
Lye Creek Ditch		44	
Lynch	Thomas L	3	
Lynch		4	
Mahan	Wm & Frank	77	
Mahorney	Paul	108	
Malsberry	J N	4	
Mangus	Edgar	28, 29	
Mangus	Nannie	28	
Marcrum	Bishop	80	
Marshel - Sicks		30	
Martin	Arch	17, 23, 24	
Martin	Levi	18	
Martin		73	
Mason	Ora	6, 7	
Mason	Thomas L & Annie E	44	
Mason	Walter O	24	
Mason		18	
Massing	John	11	
Mastin		73	
Maxwell	Alex	52	
Maxwell	Frank	104, 106, 107	
Maxwell	Walter	51	
Maxwell	Walter & Anna C	52	
Maxwell		51	
McCabe	Chas	106, 113	
McCabe	Chas M	98	
McClamroch	John	59	
McClamroch	W B	77	
McClamrock	A S	77	
McClamrock	Mary	78	
McClamrock	Paul	47, 78, 82	
McClamrock	Robert	46	
McClamrock	W B & M E	46	
McClelland	Alice	57	
McClelland	Mary	47	
McClelland	Ward	50	
McCloud	M E	102	
McCloud	Marriot	103	
McCollum	Emma	3	
McCullough		73	
McDaniel	Joseph	27	
McGrigg	L C	4	
McIntire	Harriet	59	
McKay	Grace	96	
McKinney	Richard	79, 80	
McLoed	Oliver C	99, 102	
McNully	William H & Daisy	6, 7	
Miller	Jos	4	
Mills	Frank L	22	
Mills	Jno E	10	
Mills	John	11	
Mills	Lillie	11	
Minier	Mary	48	
Monroe	Rolla E	75	
Montgomery	Anna E	68, 69	
Montgomery County Poor Farm		69	
Moore	Robt	112, 116	
Morris	Chas, Jack & Albert	96	
Morris	Flora A	99	



Morrison	Alfred	52	
Morrow	Chas	12, 16	
Morrow	Geo & Lula E	3	
Morrow	Mary	16	
MucCluskey	J A	103	
Mullen	Anna	18	
Mulliken	Wm	25	
Munns	Howard H	32	
Nelson	O M	12	
New Market		33	
New Richmond Gravel Road		47	
Nicely	Sarah E	11	
Noble	J H	10	
Noble	St & Thos	118	
Noble	W P	82	
Nolan	Frank D	47	
Norman	C L	11, 18	
Nutt	Aaron	102	
Nutt	Rachel	99, 103, 107	
O I & W RR		17	
Offiel Creek		30, 31, 101, 103	
Oliver	Chas	29, 30	
Oliver	Chas A	30	
Oliver	F U	30	
Orr	John	113	
Orr	John	115	
Oswalt	Eliza Jane	33	
Oswalt	John	33	
Patton	Chelsey O	79	
Patton	Howard	96	
Patton	J W	17	
Payne	W V	75	
Payton	Wm H & Alice M	17	
Peebles	O M	43, 44	
Peebles	O M & Alice R	44	
Perkins	J Iral	98	
Petterson	Dan	118	
Phelps	Mary	38	
Pickerall	Elmer F	53	
Pickle	Joseph	12	
Pie Drive		97	
Pierce	W D & Eupimia	42	
Pitman	James T	56	
Pittman	Jas F	55	
Poston Brick Co		68	
Proffitt	Henry	17	
Pullam	Elmer	23	
Purcell	J N & N E	55	
Quick	Amos B	87	
Quick	Sweck	78	
Quillen	Chas	25	
Quillen	Frank E	80	
Quillen	Frank E & wife	85	
Quillen	Wm R	80	
Ramsey	Mary	31	
Rattle Snake Creek		33, 106, 110, 111, 118	
Raughley	Stanly	8, 9	
Record	W F & S G	55	
Redmond	Harvey	53, 54	
Reichard	D L	6, 7	
Remley	B F & Edith	87	
Reprogle		69	
Reynolds	R M	68	
Rhoades	Geo E	39, 40	
Rice	Ed	102	
Rice	John & Edith	31	
Rice	Nelson	115	
Rice	W A (Mrs) "est"	30	
Richardson	Sanford O & Sophiona	75	
Ripley Township		97, 114	
Reach		3	
Robbin	Jas	4	
Robertson	Isaac	8, 9	
Rodgers	Sophia	60	
Rogers	I P	113	
Rogers	Mary A	60	
Rosen	Mary S	24	
Rosser	Clarence	4	
Rush	C	114	
Rush	Elizabeth	115	
Rush	Gilbert	114	
Rutledge		73	
Sanders	Jas	39, 40	
Sanders	Jas A	27	
Sanders	Jas N	80	
Sanders	Samantha (Mrs)	24	
Sayler	J S	116	
Schagg		73	
Schenk	Ambrose R	96	
Schenk	Edgar	86	

Schleppy	Margaret E	79	
Schleppy	Rollin E	81	
Schmetzer	J C	54	
school		9, 11, 22, 23, 28, 33, 49, 81, 84, 97, 99, 103	
Schultz	Arthur	8, 9	
Sellars	Ruth	16	
Shaw	John H	112	
Shelby	Evan	86	
Shepan		6, 7	
Shrieber	Margaret D	39, 40	
Shull	Sophia	60	
Shumaker	John	41	
Simms	Amanda	22	
Simms	Enoch	46	
Simms	Lois	88	
Simpson	A L	43	
Simpson	Rex	43, 44, 50	
Sinnett	W T & A E	31	
Skelton	Laura M	4	
Slattery	Thomas	17	
Small Branch		115	
Smeltzer		73	
Smith	Chas J	80	
Smith	F V	3	
Smith	Flora & Madget Morris	102	
Smith	Frank	11	
Smith	Frank V	4	
Smith	Franklin V	73	
Smith	Fred M	8, 9	
Smith	J D	20, 101	
Smith	Janette	33	
Smith	Jas A	96	
Smith	Jennetta	34	
Smith	John W	20, 21	
Smith	Jos	8, 9	
Smith	Madge C	99	
Smith	Mary	27	
Smith	Nancy K	11	
Smith	R	33	
Smith	William & Annie	27	
Smith	Wm	73	
Smith	Wm H	20, 73	
Snody	Jesse D	3, 12	
Snyder	E C	117	
Snyder	Ora M	99	
Snyder	W J	81	
Snyder	Wm	81	
Snyder	Wm J & Zella	81, 84	
Spang	Thomas H	112	heirs
Sparks	Jennie	118	
Spring Branch		53, 83, 84	
Stafford	G W & M	68	
Stafford	Geo	73	
Stalker	Malinda	84	
Standard Brick Co		60	
StClair	Robert	20, 101	
Steele	Amanda J	87	
Steele	Elmer	96	
Stein	Fannie	84	
Stingley	Williard L	81	
Stipe	John	4	
Stone Road		43, 48, 59	
Stonebraker		4	
Stout	D Y	84	
Stout	Wm E	75	
Stover	Franklin	60	
Stover	Franklin "etal"	69	
street		3, 33	
Stump	Gilbert	113, 115	
Stump	Laurinda	33	
Stump	Will	112	
Stump	William	113	
Sugar Creek		51, 54, 56, 60, 69, 75, 97, 98, 103, 104, 105, 106	
Surface	Sadie	32	
Surface	William L	117	
Surface & Armstrong		33	
Sutters	Sam	21	
Sutton	E	4	
Sutton	Emmet J	55	
Sutton		73	
Swank	Ira & Pauline	50, 55	
Swank	Jacob	88	
Swank	John	84	
Swank	Mary E	85	
Swerington	Hugh	33	
Switzer	Benton	86	
Switzer		68	
Symmes	Sam	106, 113	

T H I & L RR		19, 31, 33, 68, 73, 118	
Tapp	Harry L	37	
Tapp	M & R	35, 36	
Tapp	McKinley & R N Tapp	35, 36	
Tapp	Oscar	50	
Tapp	Rosa N	37	
Taylor	Edna M	46, 78	
Taylor	Fannie	52	
Taylor	James	46	
Taylor	John	82	
Taylor	John L	47	
Taylor	Oscar	53	
Terre Haute Gravel Road		101	This tract of land appraised in Sec No 18, T 18
Terre Haute Gravel Road		20, 110, 117	
Terry	Ed J	27, 28	
Terry	Elva C	27, 28	
Terwillar	Geo W	16, 17	
Tharp	Marion	28	
The Standard Brick Co		69	
Thomas	Dexter	38	
Thomas	Martha	60	
Thompson	Dallas	38	
Thompson	Geo	31	
Thompson	J W P	44	
Thompson	Minnie	77, 81, 82	
Thompson		38	2nd addition
Thornberry		6, 7	
Tinsley	John	96	
Titus		73	
Tobin	James	24	
Tobin	Jas	17	
Tobin	Joel	17	
Tobin		69	
Todd	Carl & Darlie O	75	
Tomlinson	Catherine	48, 58	
Tomlinson		57	
Totheroh	Sarah E	113	
Trexler	Stanton	111	
Turner		4	
Utterback	Albert J	79	
Vail	Abraham	46	
Valentine	Russell	44	
Vancleave	E S	53	
Vancleave	Geo R	115	
Vancleave	Jas	97	
Vancleave	Ransom	115	
Vancleave	Winnie J	33	
Vandalia R R Co		54	
Vanscoyoc	J L & G A	16	
Vestal	E	81	
Vestal	Elsie S	82	
Vestal	Roy D	87, 88	
Wallace Flannigan & Booher		10	
Walnut Fork		3, 68	
Waltars	Chas	57	
Walters	Emily	45, 48	
Walters	John	80	
Walters	John W	29	
Walters	Margaret B	57	
Ward	C	73	
Ward	Clara F	24	
Ward	Jas M	25	
Ward	W G	29	
Warner	John	97	
Warren	Otis	4	
Warren		4, 73	
Watson		3	
Weaver	A J	21	
Weeks	Mark	28	
Weir	J R & C	112	
Wert	Asher	60	
West Wabash Avenue		7	
Whitaker	Bill	112	
White	Chas C & Maude A	35, 36	
White	W G	11	
White	W G & L C	18	
Whitsell	Jasper	31, 34	
Whittington		96	
Widener	Dora	19	
Widener	Dora & C A	19	
Wier	Alec	106	
Wier	H & A M	104	
Wier	Henry & A W	104	
Wier	J H & C	116	
Wier	Jas	107	
Wier	Judith	115	
Wier	Robert	106	
Wier	Robert H	104	heirs
Wilcox	Geo	44	
Wilhite	Hubert T	82	


Wilhoit	Rollo	19	
Wilkinson	Emma R	31, 34	
Wilkinson		4	
Williams	Geo	50	
Williams	George	3	
Willis	David H	56	
Willis	David W	55	
Wilson	Columbus J	75	
Wilson	J S	116	
Wilson		4	
Wilson	Hattie & Alvin	114	
Wilson School		100	
Wingert	John	27	
Winter	Jonathan	41	
Winters	Ralph	75, 96	
Wisehart	Sarah E	41	
Wisehart	T C	41	
Woods	Chas F	19	
Wray	Amelia "etal"	19	
Wray	E R	118	
Wray	I F	118	
Wray	Martha E	110	
Wray	W C	33	
Wray	W H	33	
Wray	Warner	118	
Wray	Wm C Jr	118	
Wren	Henry	28	
Wren	J F	38, 39, 40	
Wright	Chas	37, 38	
Wright	W C & Edith	97	
Wright	Wesley M	114	
Young	Alonzo & Sarah	3, 12	
Young		73	

SECTION No. 7

Congressional Township No. 18, R 4

SCALE—Forty rods to an inch, or ten rods to a space, Congress Land, which is one mile square for a section.  
Number of acres in this Section, according to the United States Survey.....


ie of  
s and  
rove-  
nts



SECTION No. 2

Congressional Township No. 18, R 4

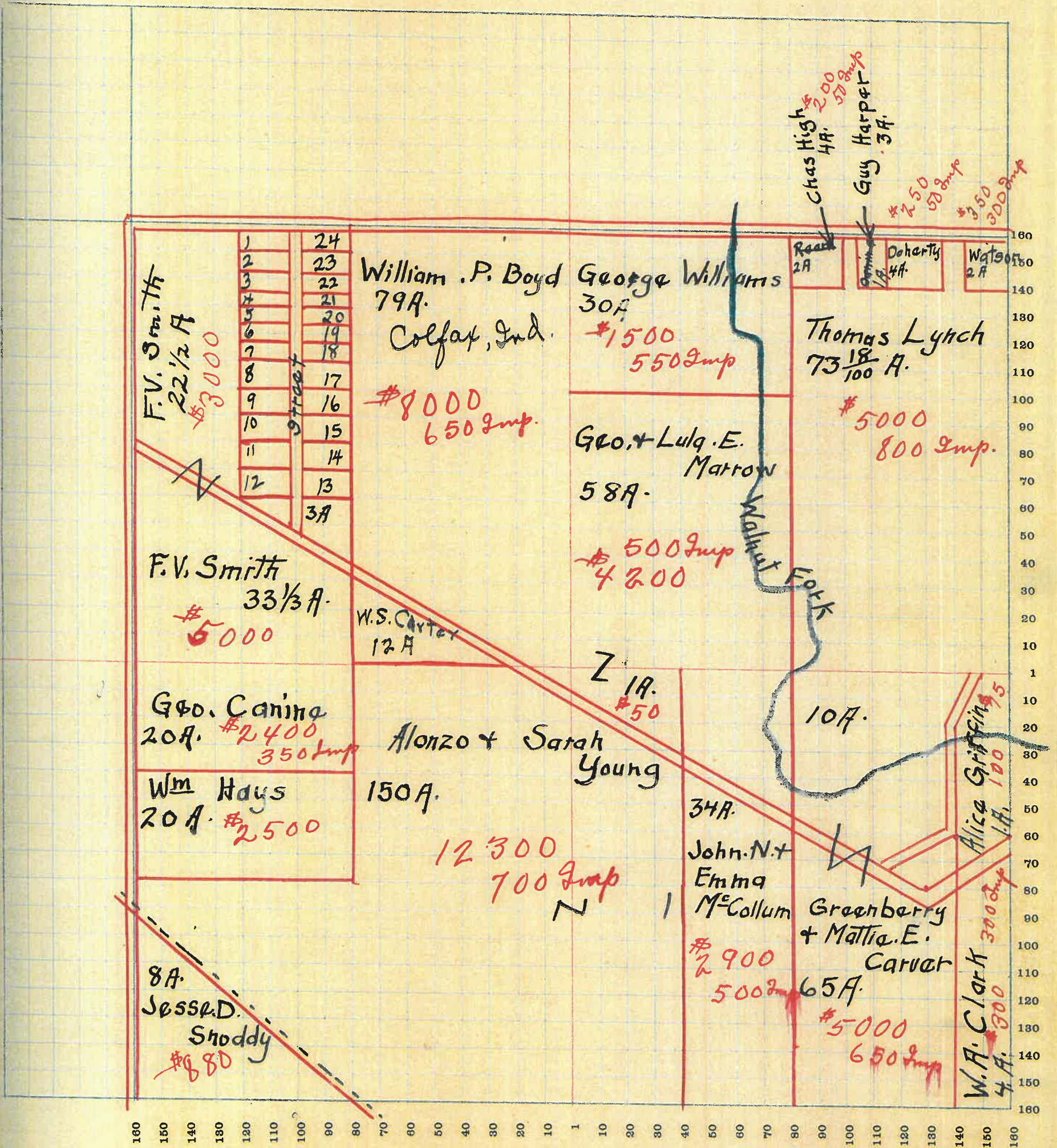
SCALE—Forty rods to an inch, or ten rods to a space, Congress Land, which is one mile square for a section.  
Number of acres in this Section, according to the United States Survey.....



SECTION No. 3

Congressional Township No. 18, R 4

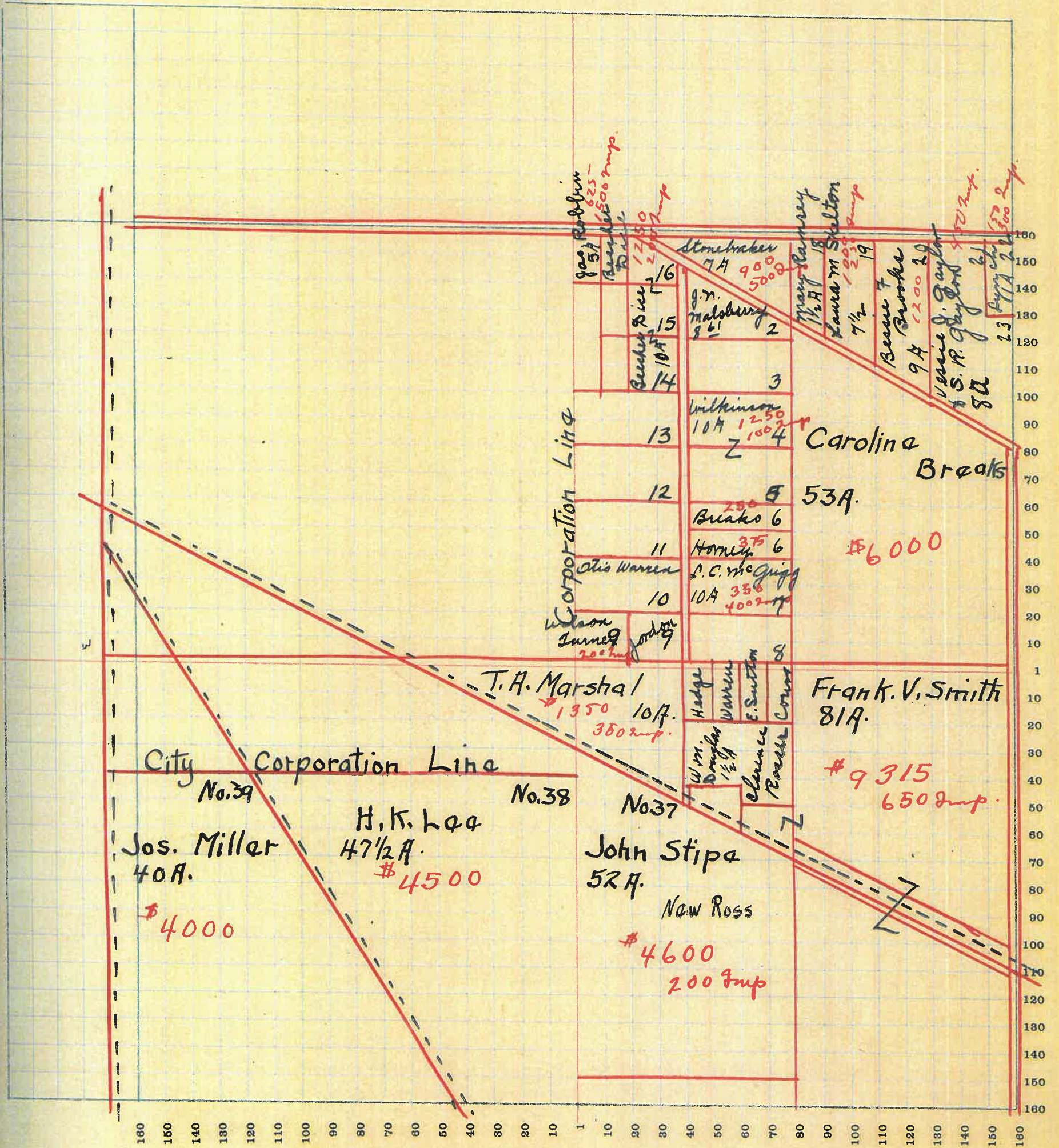
SCALE—Forty rods to an inch, or ten rods to a space, Congress Land, which is one mile square for a section.  
 Number of acres in this Section, according to the United States Survey



SECTION No. 4

Congressional Township No. 18, R 4

SCALE—Forty rods to an inch, or ten rods to a space, Congress Land, which is one mile square for a section.  
Number of acres in this Section, according to the United States Survey






SECTION No. 5

Congressional Township No. 18, R 4

SCALE—Forty rods to an inch, or ten rods to a space, Congress Land, which is one mile square for a section.  
Number of acres in this Section, according to the United States Survey \_\_\_\_\_



# MONTGOMERY COUNTY, INDIANA, 1922

Assessor's Plat Book for \_\_\_\_\_

Township, No. \_\_\_\_\_

Y. R. WOODBURN PRINTING CO. TERRE HAUTE, IND.

NAMES OF OWNERS	Number of Plat	DESCRIPTION	Section	Township	Range	Acres	Hundredths	Value of Lands	Value of Improvements	Value of Lands and Improvements
D. L. Richard		Pt. N.W. 1/4	6	18	4	27	85	1700		1700
Thornberry		Pt. N.W. 1/4	6	18	4	2	14			
Callahan		Pt. N.W. 1/4	6	18	4	18				
Thomas P. Baynes		Pt. N.W. 1/4	6	18	4	32	50	1920	200	2120
W. A. Banta		Pt. N.W. 1/4	6	18	4	8		400		400
C. M. + C. R. Crawford		Pt. S.W. 1/4 & S.E. 1/4	6	18	4	191	69	20000	600	20600
Shepan		Pt. N.W. 1/4	6	18	4	1	48	100	100	200
Emily Kennedy		Pt. S.E. 1/4	6	18	4	1	5			
Dumont Kennedy		Pt. S.E. 1/4	6	18	4	10	52	1100		1100
Cragwall		Pt. S.E. 1/4	6	18	4	7		1050	600	1650
Ora Mason		Pt. S.E. 1/4	6	18	4	58	12	6000	300	6300
William H. H. H.		Pt. N.W. 1/4	6	18	4		50	150	100	250
Daisy Mc Nelly		Pt. N.W. 1/4	6	18	4	4	60	100	125	225
Cox		Pt. N.W. 1/4	6	18	4	8	10	100	100	200
Nybarger										

6000  
 900  

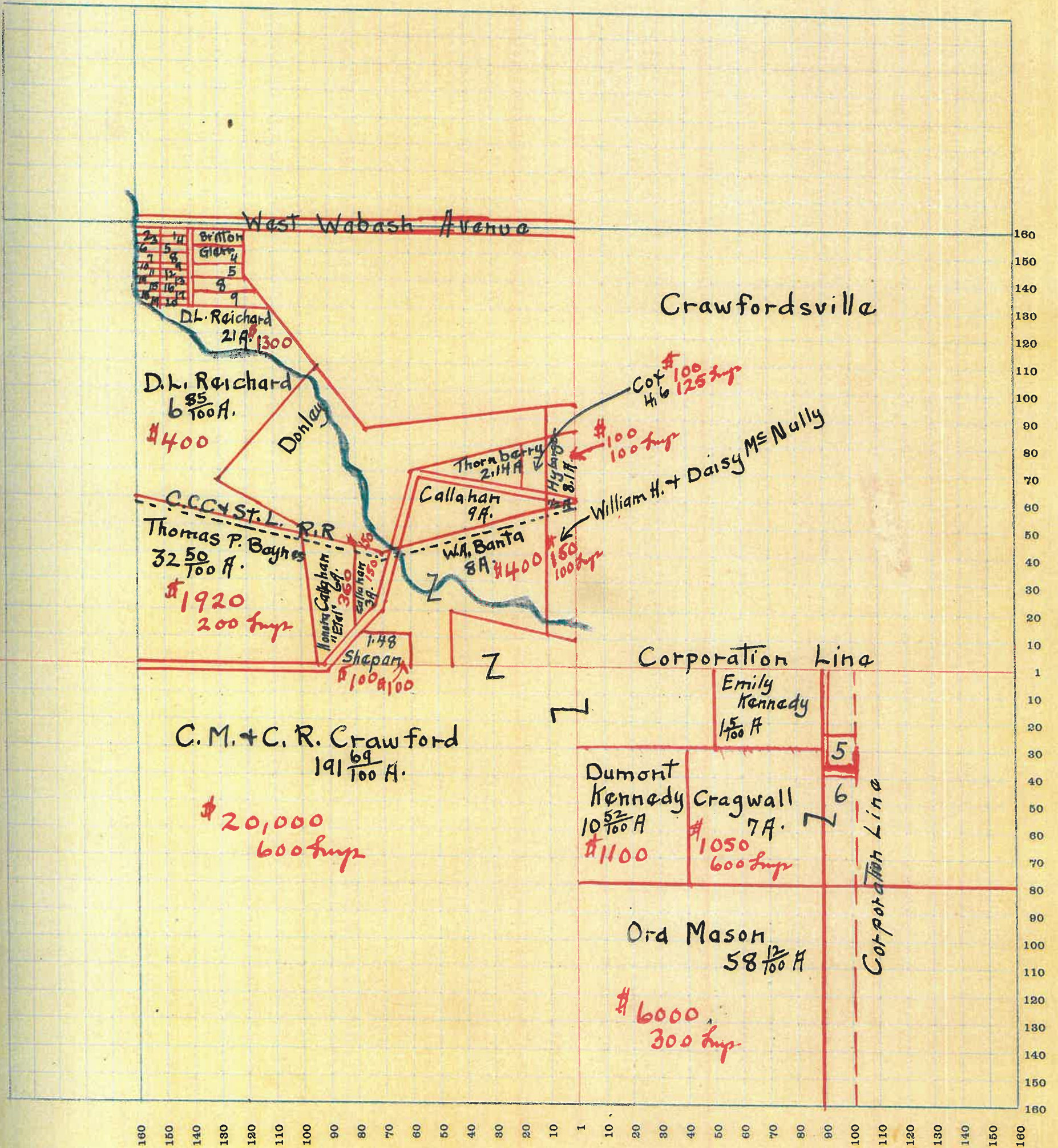

---

 6900.      345

SECTION No. 6

Congressional Township No. 18, R 4

SCALE—Forty rods to an inch, or ten rods to a space, Congress Land, which is one mile square for a section.  
 Number of acres in this Section, according to the United States Survey



# MONTGOMERY COUNTY, INDIANA, 1922

Assessor's Plat Book for \_\_\_\_\_

Township, No. \_\_\_\_\_

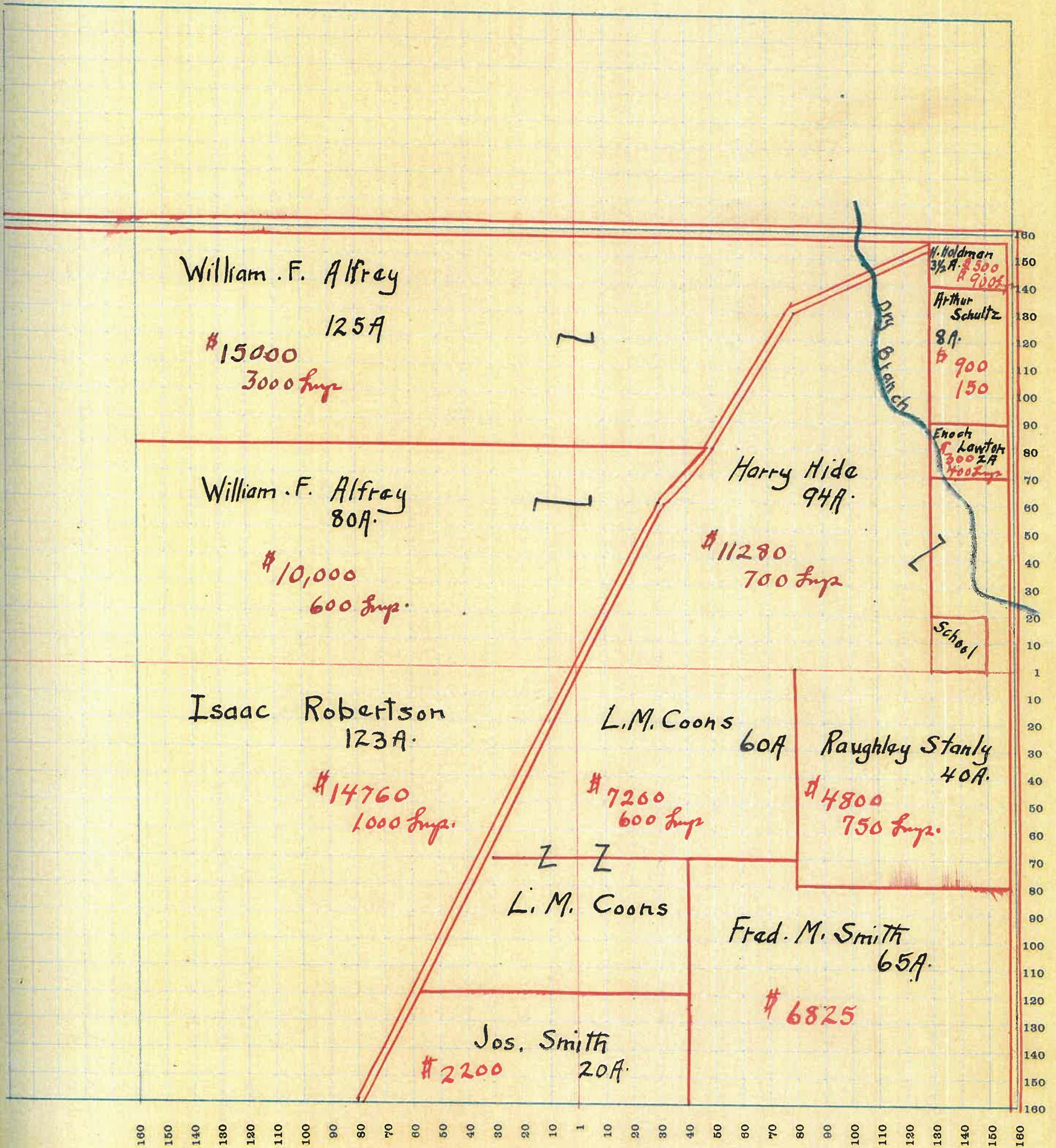
T. R. WOODBURN PRINTING CO. TERRE HAUTE IND.

NAMES OF OWNERS	Number of Plat	DESCRIPTION	Section	Township	Range	Acres	Hundredths	Value of Lands	Value of Improvements	Value of Lands and Improvements
William F. Alfrey		Pt. N.E. 1/4 & Pt. N.W. 1/4	7	18	4	205		25000	3600	28600
H. Holdman		Pt. N.E. 1/4	7	18	4	3	50	500	900	1400
Arthur Schultz		Pt. N.E. 1/4	7	18	4	8		900	150	1050
Enoch Lawton		Pt. N.E. 1/4	7	18	4	2		300	400	700
Harry Hide		Pt. N.E. 1/4	7	18	4	94		11280	700	11980
Isaac Robertson		Pt. S.W. 1/4	7	18	4	123		14760	1000	15760
L. M. Coons		Pt. S.W. 1/4 & Pt. S.E. 1/4	7	18	4	60		7200	600	7800
Raughley Stanly		Pt. S.E. 1/4	7	18	4	40		4800	750	5550
Fred M. Smith		Pt. S.E. 1/4	7	18	4	65		6825		6825
Geo. Smith		Pt. S.E. 1/4 & Pt. S.W. 1/4	7	18	4	20		2200		2200

SECTION No. 7

Congressional Township No. 18, R 4

SCALE—Forty rods to an inch, or ten rods to a space, Congress Land, which is one mile square for a section.  
Number of acres in this Section, according to the United States Survey

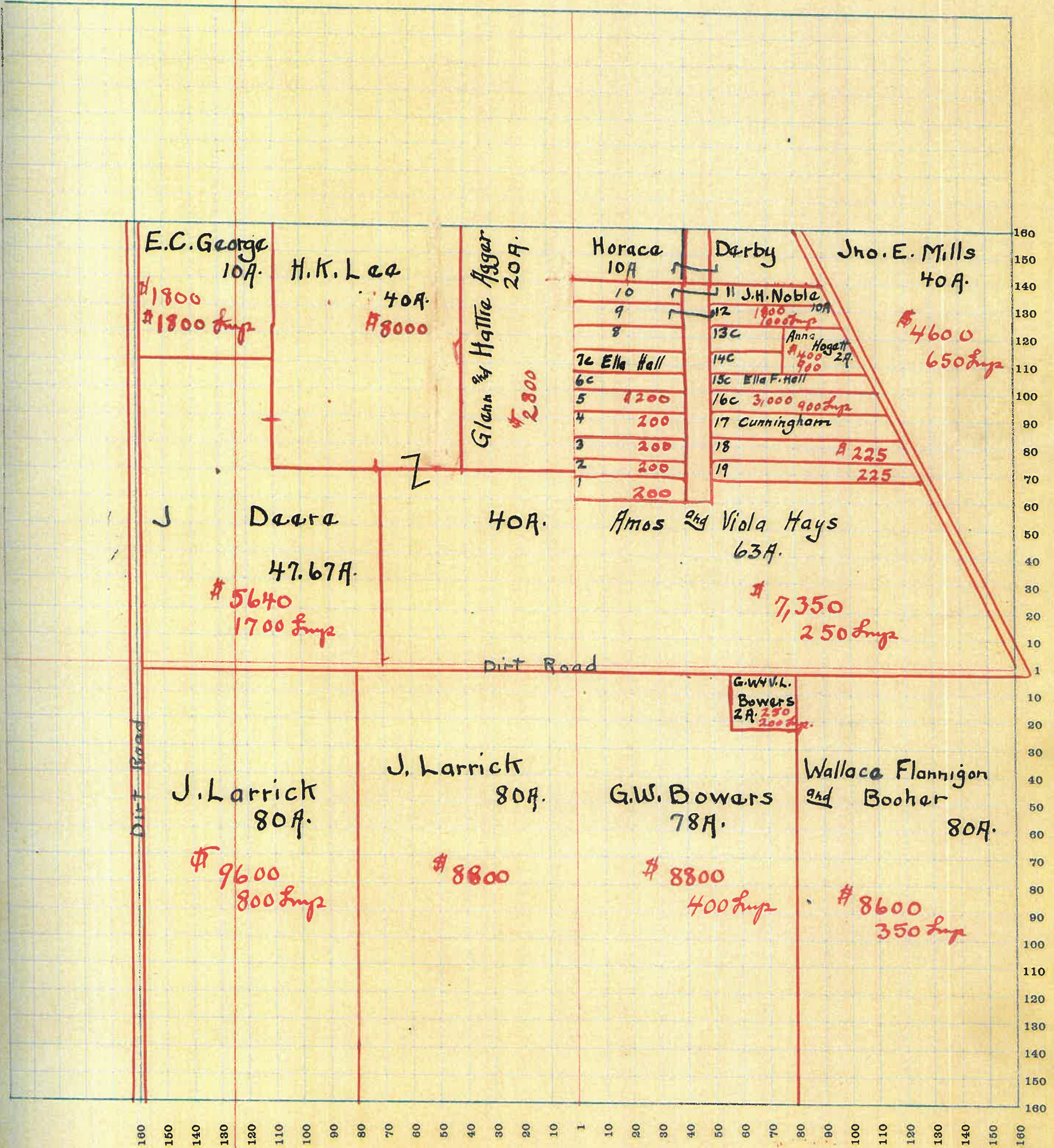


# SECTION No. 8

Congressional Township No. 18, R 4

SCALE—Forty rods to an inch, or ten rods to a space, Congress Land, which is one mile square for a section.  
 Number of acres in this Section, according to the United States Survey.

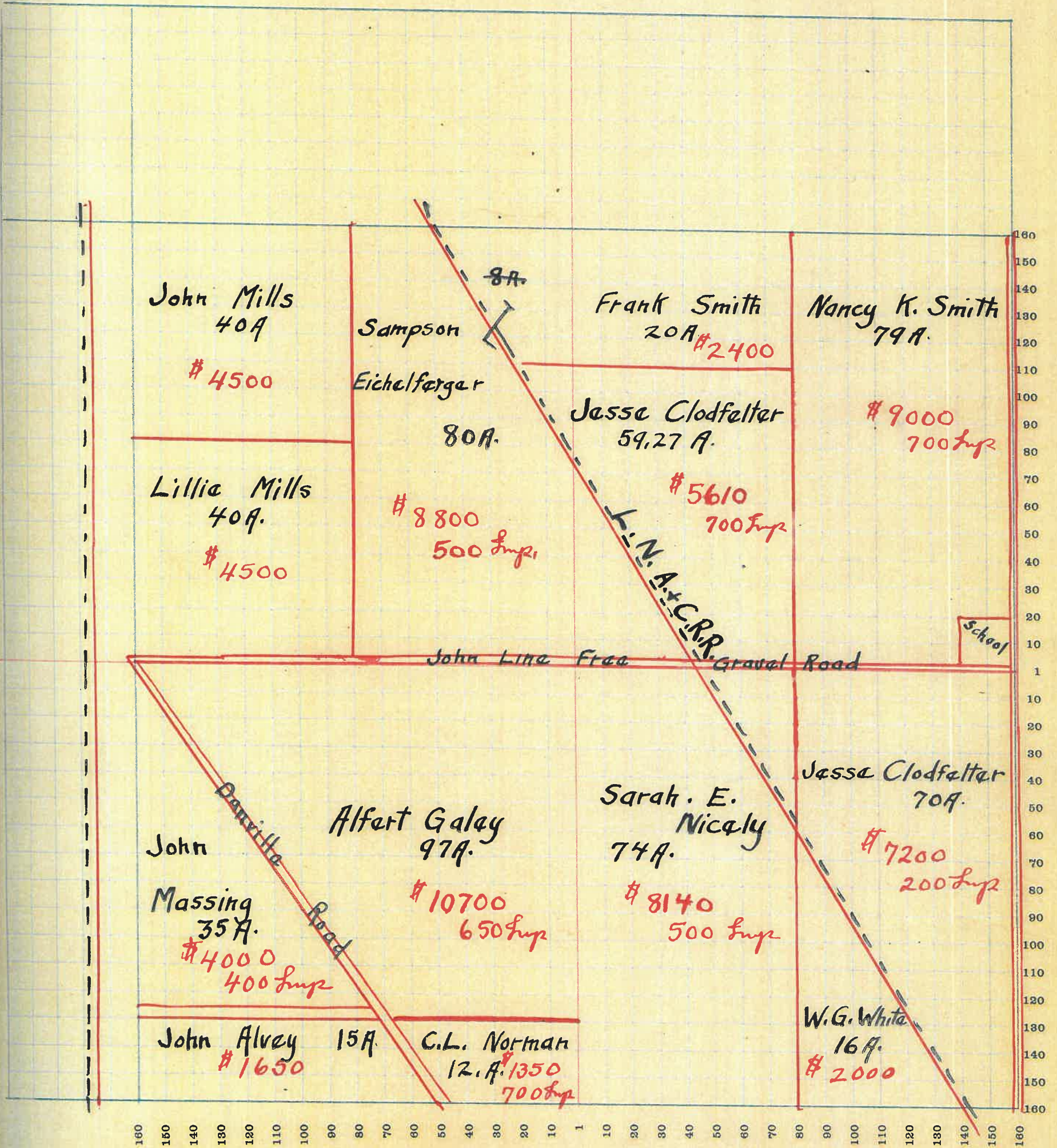
1665  
7350 250



SECTION No. 9

Congressional Township No. 18, R 4

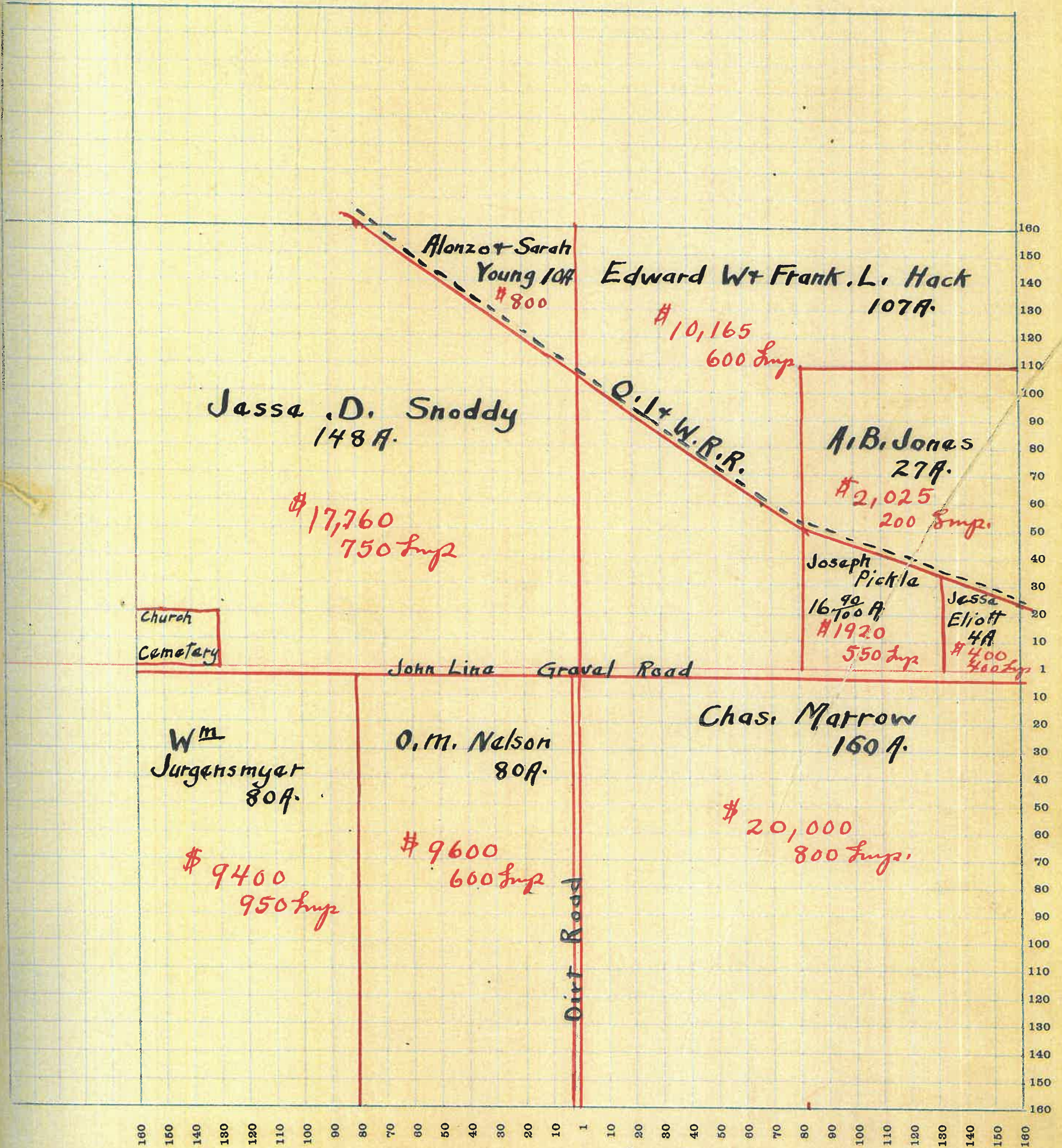
SCALE—Forty rods to an inch, or ten rods to a space, Congress Land, which is one mile square for a section.  
Number of acres in this Section, according to the United States Survey



SECTION No. 10

Congressional Township No. 18, R 4

SCALE—Forty rods to an inch, or ten rods to a space, Congress Land, which is one mile square for a section.  
Number of acres in this Section, according to the United States Survey




ue of  
ls and  
rove-  
ents



SECTION No. 11

Congressional Township No. 18, R 4

SCALE—Forty rods to an inch, or ten rods to a space, Congress Land, which is one mile square for a section.  
Number of acres in this Section, according to the United States Survey.....




13

SECTION No. 12

Congressional Township No. 18, R 4

SCALE—Forty rods to an inch, or ten rods to a space, Congress Land, which is one mile square for a section.  
Number of acres in this Section, according to the United States Survey.....




SECTION No. 13

Congressional Township No. 18, R 4

SCALE—Forty rods to an inch, or ten rods to a space, Congress Land, which is one mile square for a section.  
Number of acres in this Section, according to the United States Survey .....

due of  
ds and  
prove-  
ents

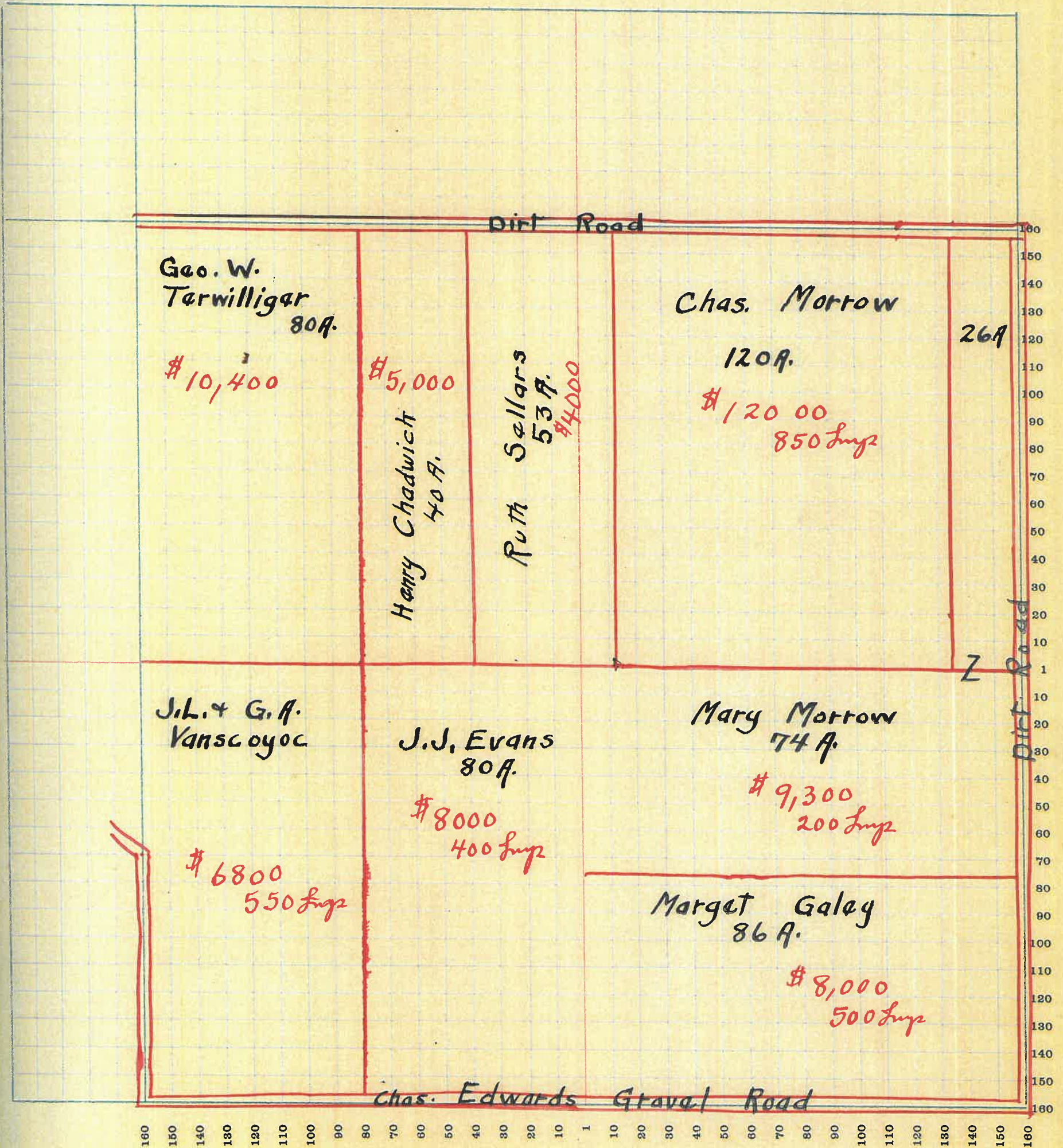


15

SECTION No. 14

Congressional Township No. 18, R 4

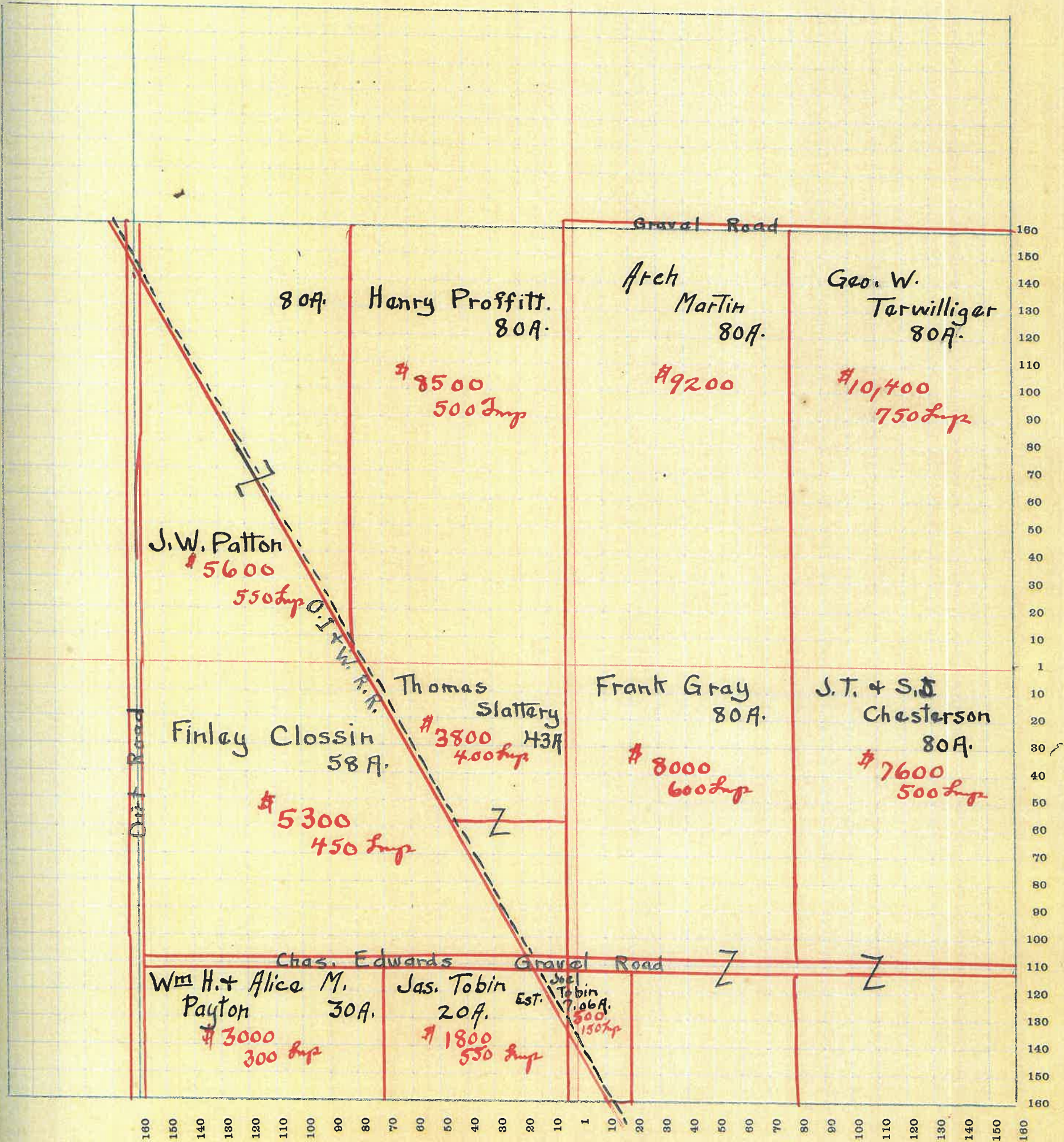
SCALE--Forty rods to an inch, or ten rods to a space, Congress Land, which is one mile square for a section.  
Number of acres in this Section, according to the United States Survey.



SECTION No. 15

Congressional Township No. 18, R 4

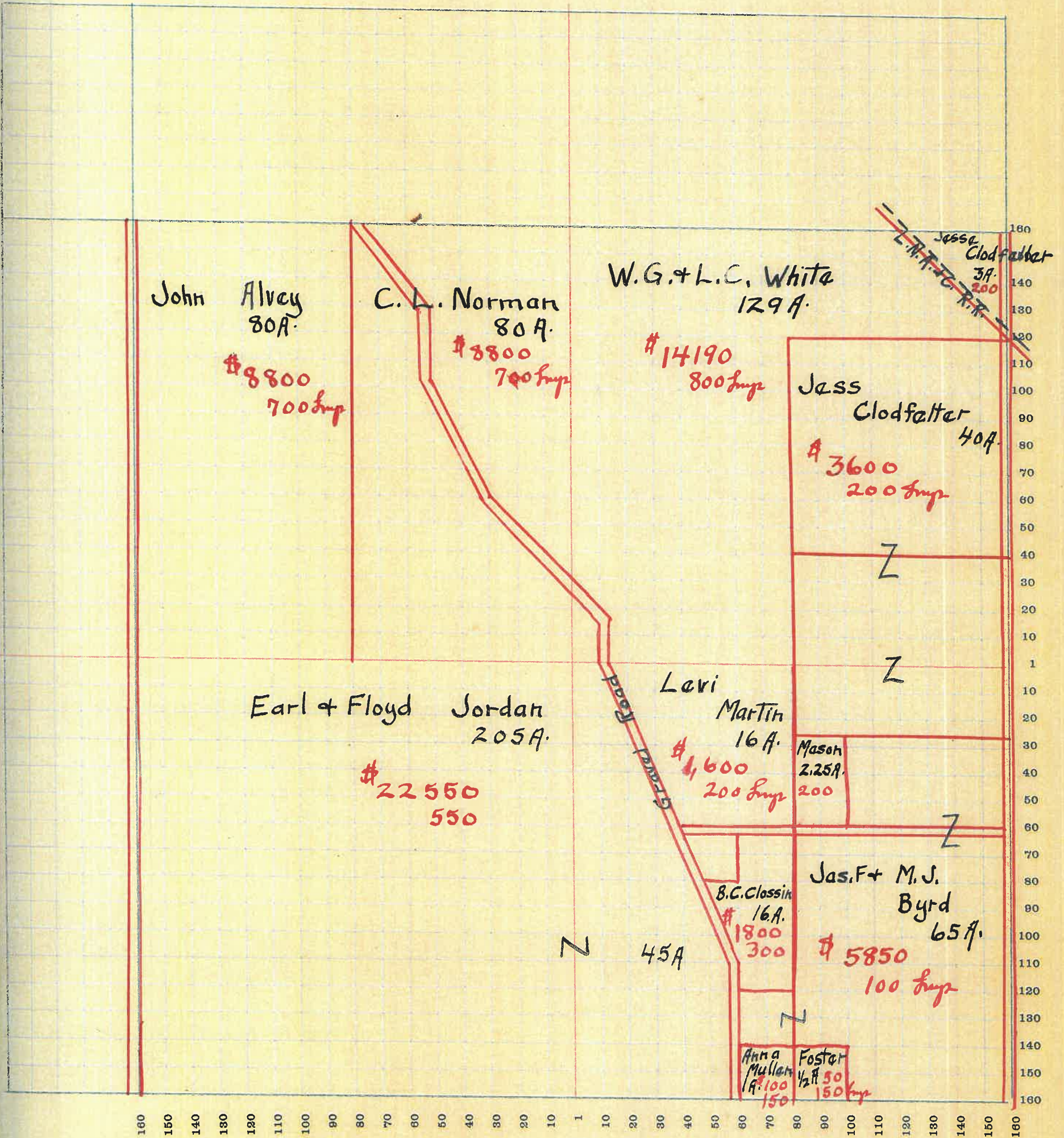
SCALE—Forty rods to an inch, or ten rods to a space, Congress Land, which is one mile square for a section.  
Number of acres in this Section, according to the United States Survey.....



SECTION No. 16

Congressional Township No. 18, R 4

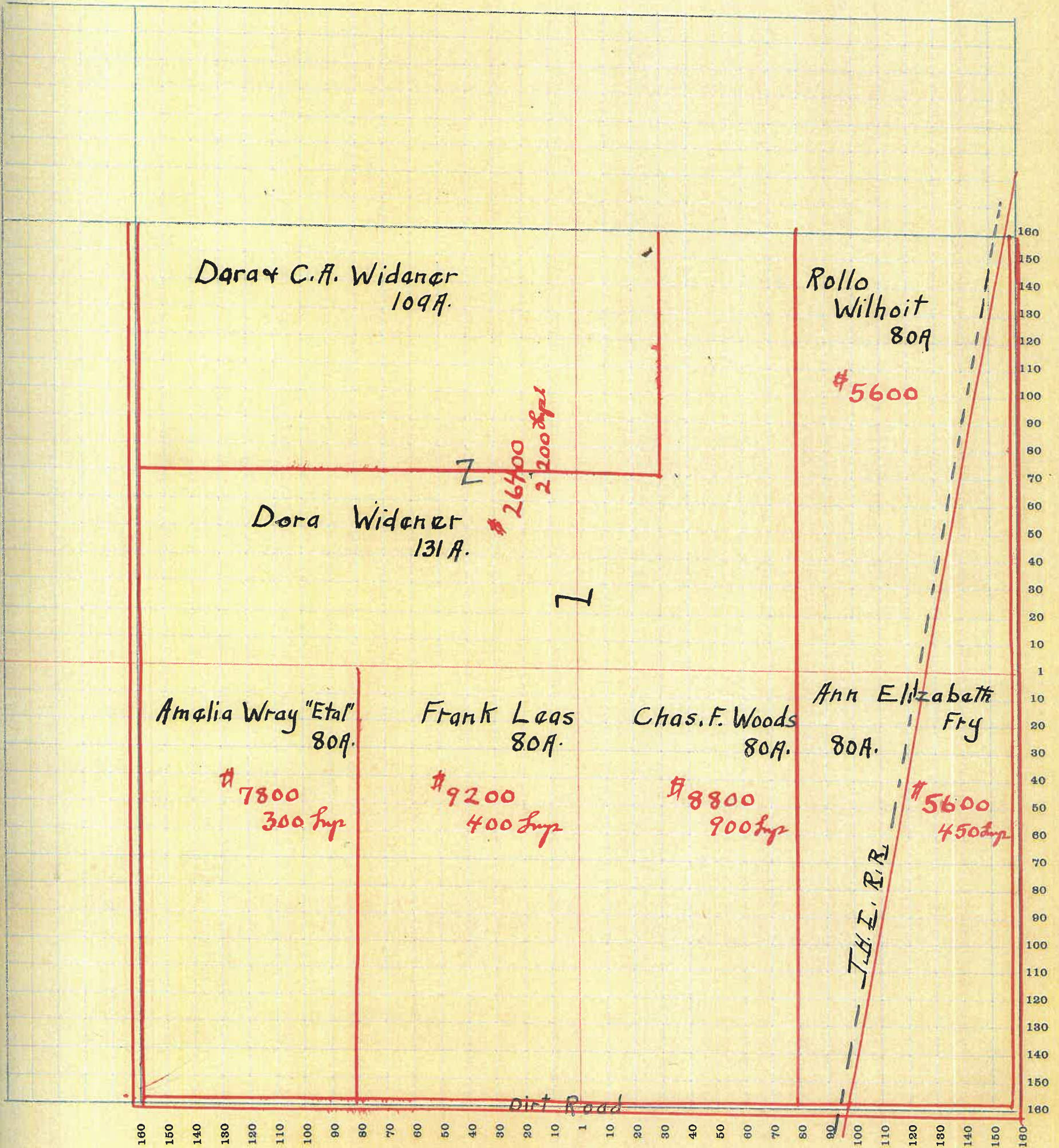
SCALE—Forty rods to an inch, or ten rods to a space, Congress Land, which is one mile square for a section.  
Number of acres in this Section, according to the United States Survey



SECTION No. 17

Congressional Township No. 18, R 4

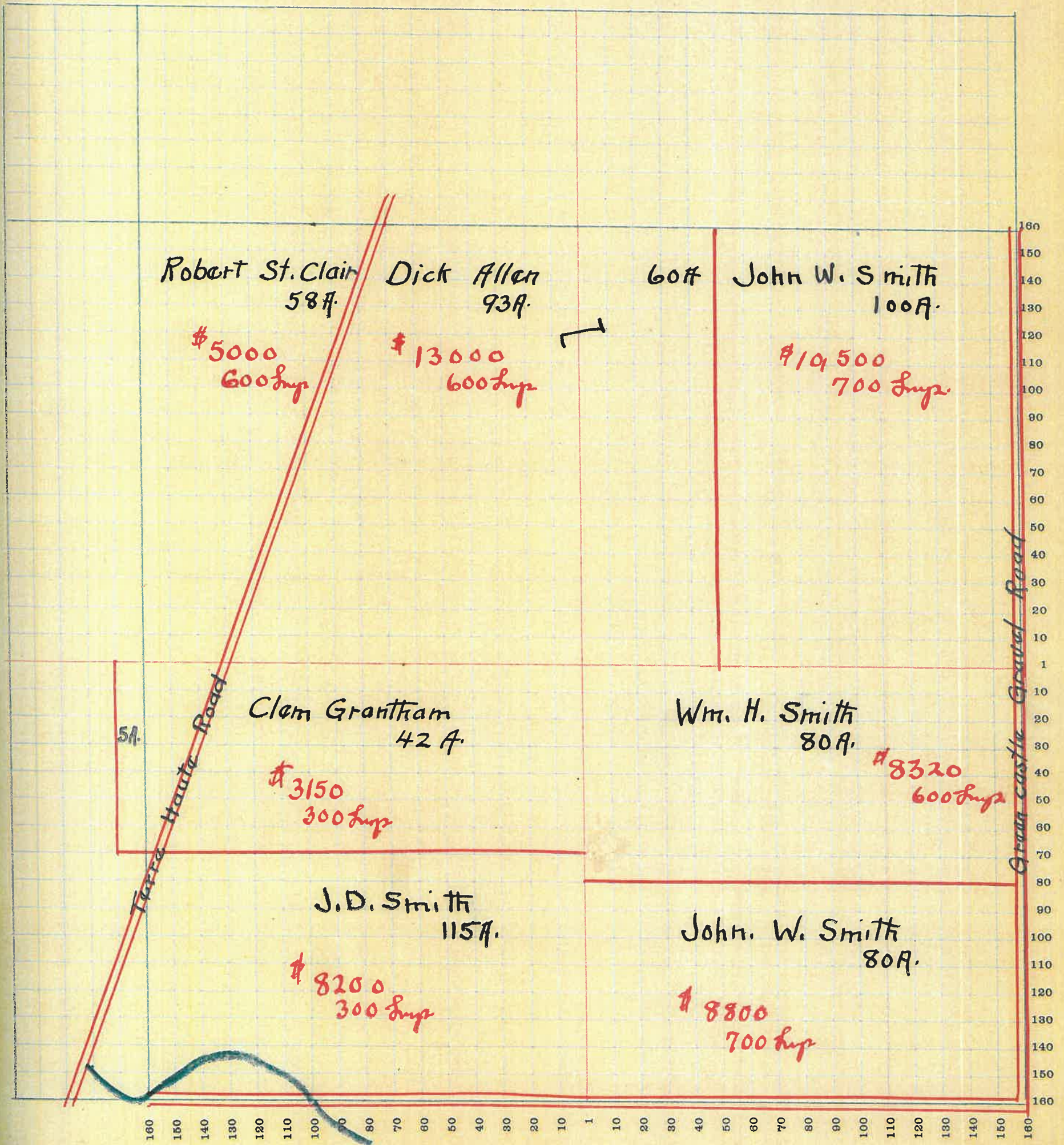
SCALE—Forty rods to an inch, or ten rods to a space, Congress Land, which is one mile square for a section.  
Number of acres in this Section, according to the United States Survey



SECTION No. 18

Congressional Township No. 18, R 4

SCALE—Forty rods to an inch, or ten rods to a space, Congress Land, which is one mile square for a section.  
Number of acres in this Section, according to the United States Survey

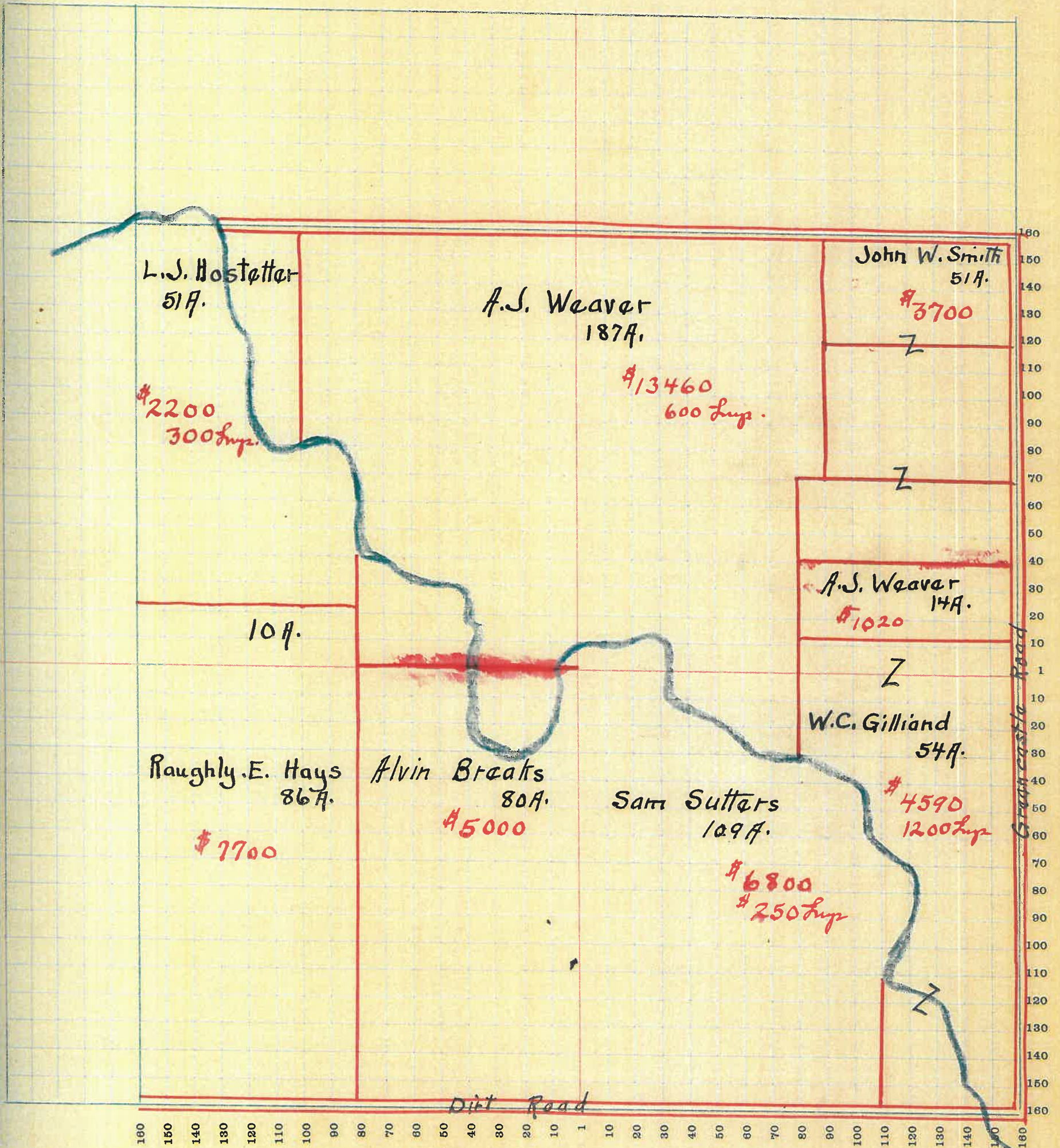




SECTION No. 19

Congressional Township No. 18, R 4

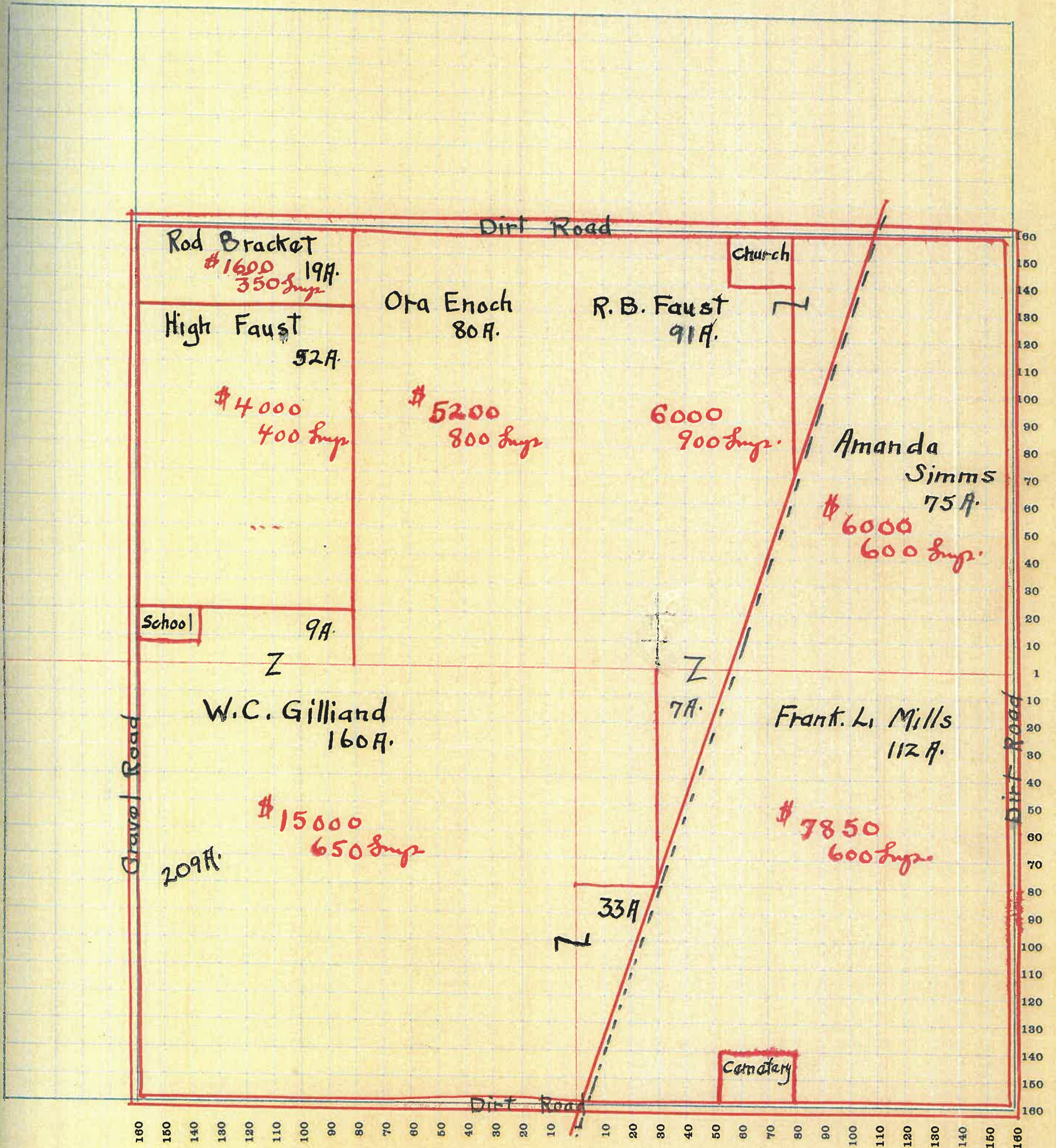
SCALE—Forty rods to an inch, or ten rods to a space, Congress Land, which is one mile square for a section.  
Number of acres in this Section, according to the United States Survey



SECTION No. 20

Congressional Township No. 18, R 4

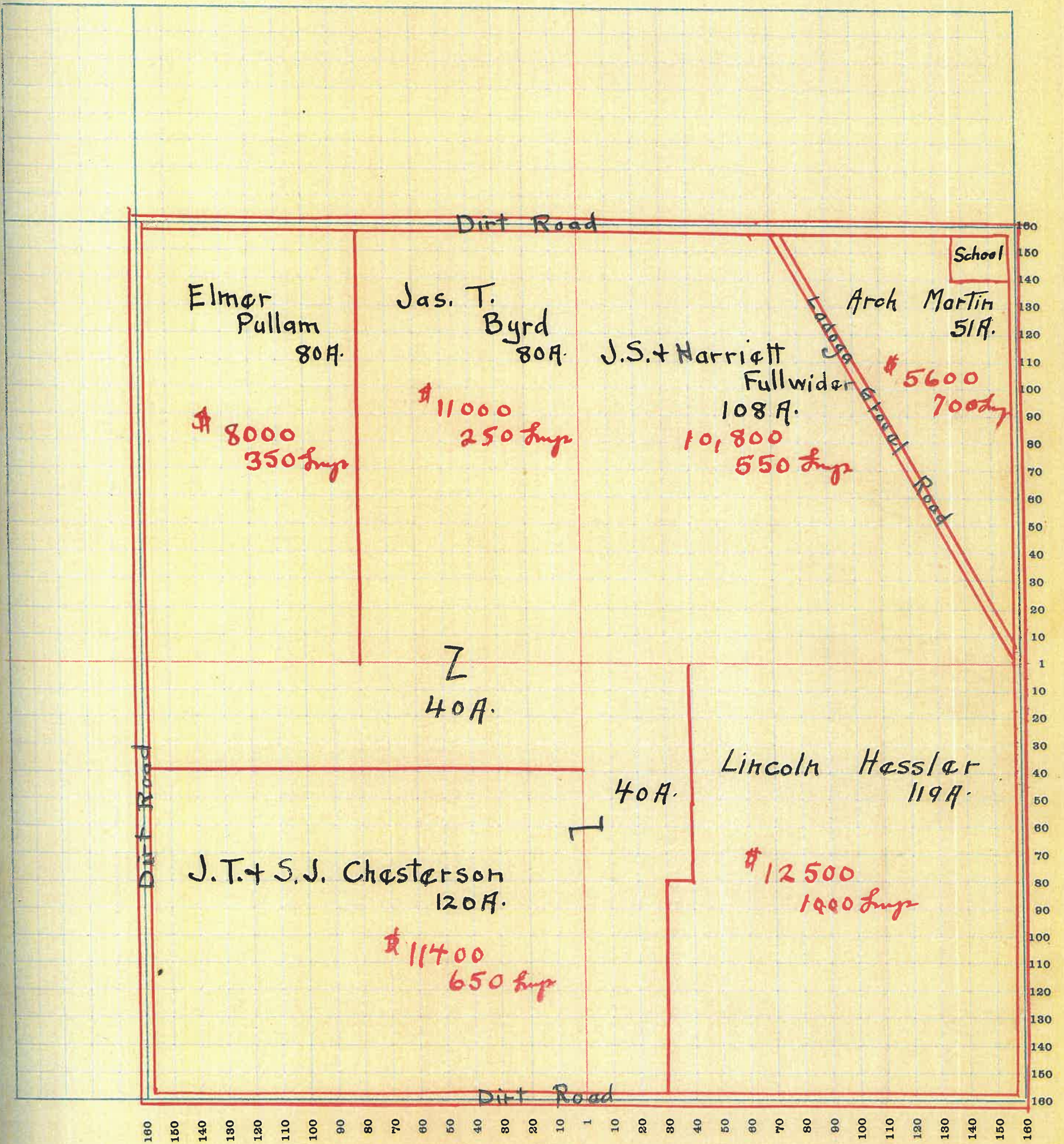
SCALE—Forty rods to an inch, or ten rods to a space, Congress Land, which is one mile square for a section.  
Number of acres in this Section, according to the United States Survey



SECTION No. 21

Congressional Township No. 18, R. 4

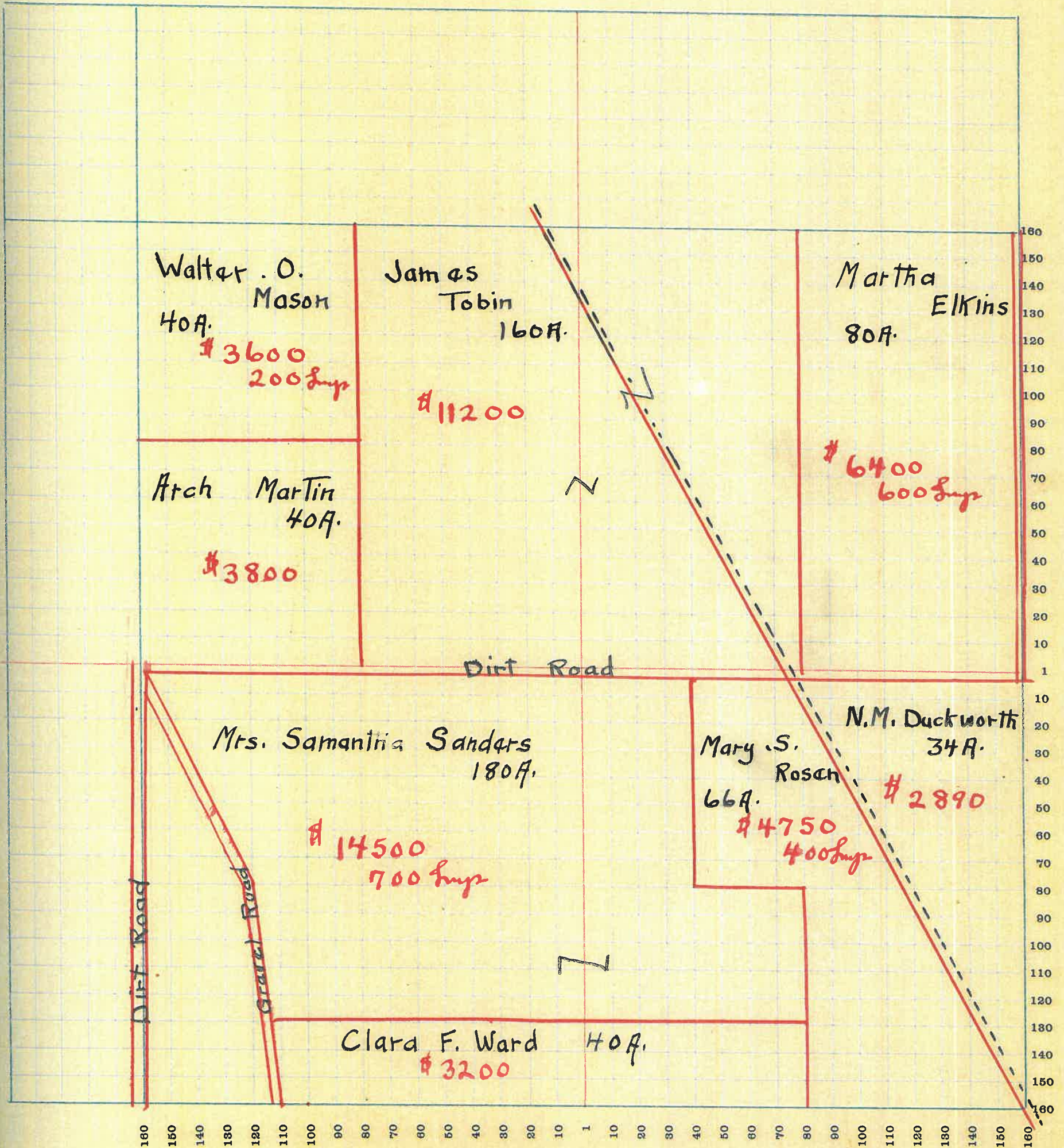
SCALE—Forty rods to an inch, or ten rods to a space, Congress Land, which is one mile square for a section.  
Number of acres in this Section, according to the United States Survey



SECTION No. 22

Congressional Township No. 18, R 4

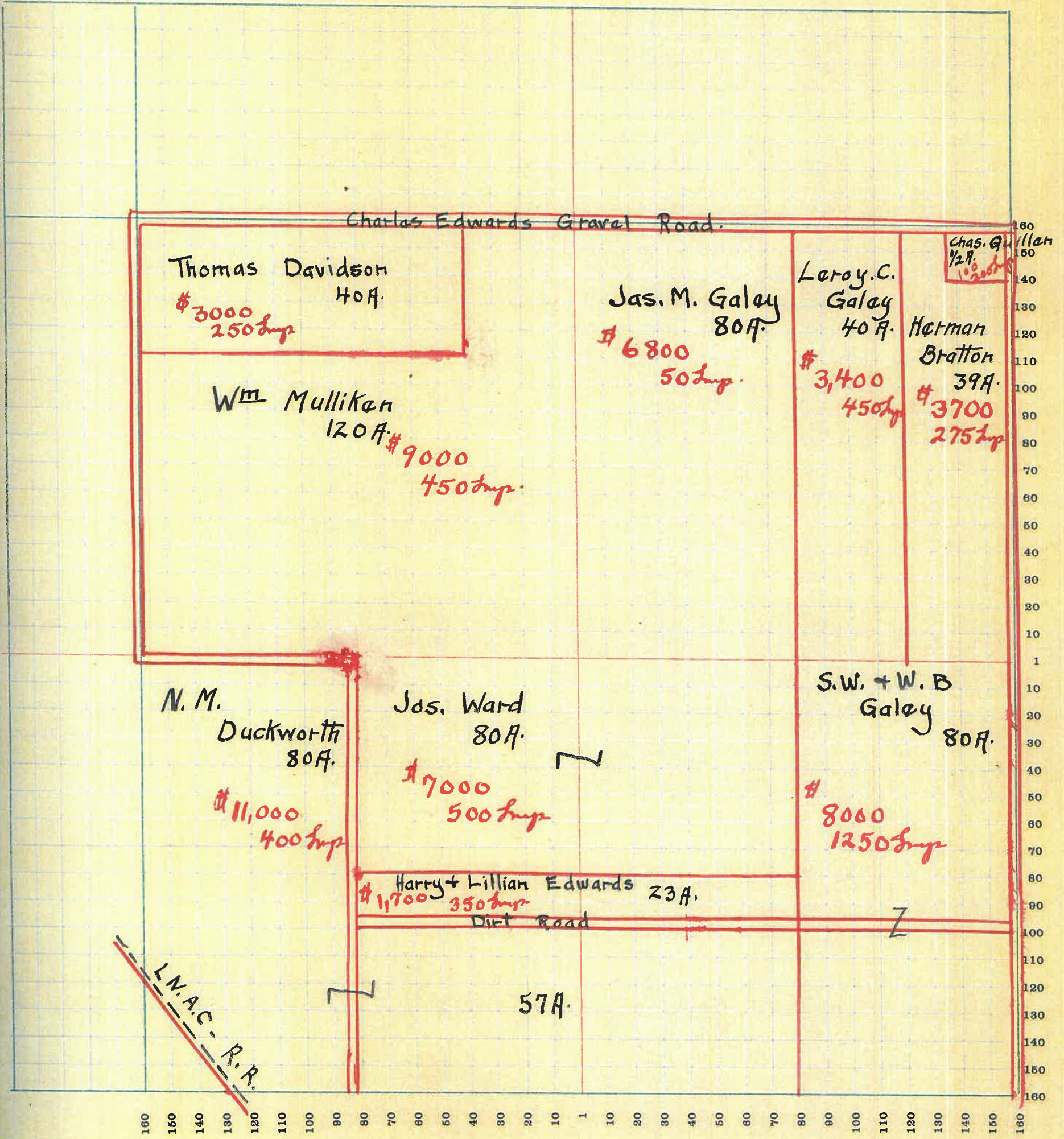
SCALE—Forty rods to an inch, or ten rods to a space, Congress Land, which is one mile square for a section.  
Number of acres in this Section, according to the United States Survey.....



SECTION No. 23

Congressional Township No. 18, R 4


SCALE—Forty rods to an inch, or ten rods to a space, Congress Land, which is one mile square for a section.  
Number of acres in this Section, according to the United States Survey



SECTION No. 24

Congressional Township No. 18, R 4

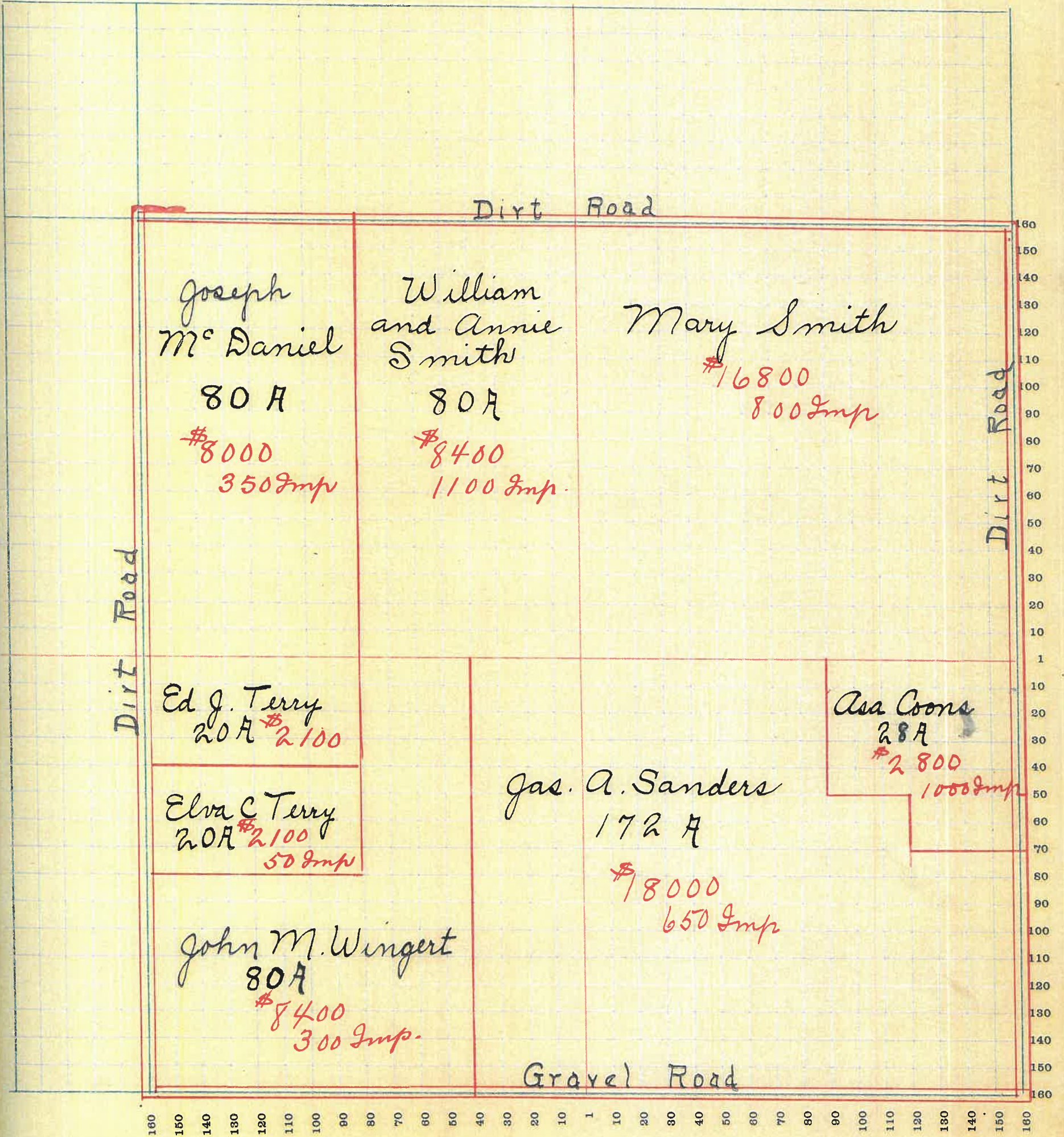
SCALE—Forty rods to an inch, or ten rods to a space, Congress Land, which is one mile square for a section.  
Number of acres in this Section, according to the United States Survey



SECTION No. 25

Congressional Township No. 18, R 4

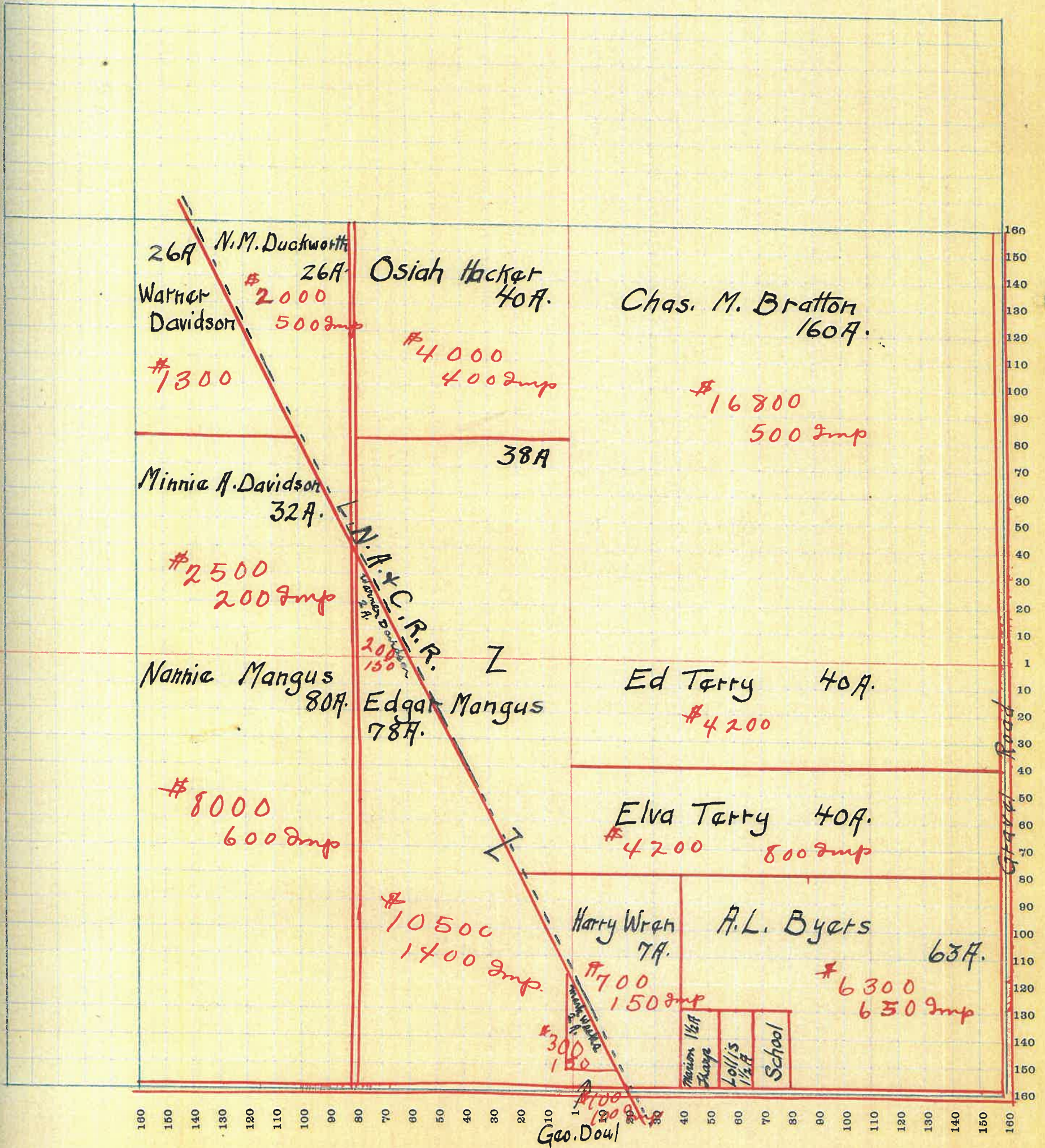
SCALE—Forty rods to an inch, or ten rods to a space, Congress Land, which is one mile square for a section.  
Number of acres in this Section, according to the United States Survey



SECTION No. 26

Congressional Township No. 18, R 4

SCALE—Forty rods to an inch, or ten rods to a space, Congress Land, which is one mile square for a section.  
Number of acres in this Section, according to the United States Survey

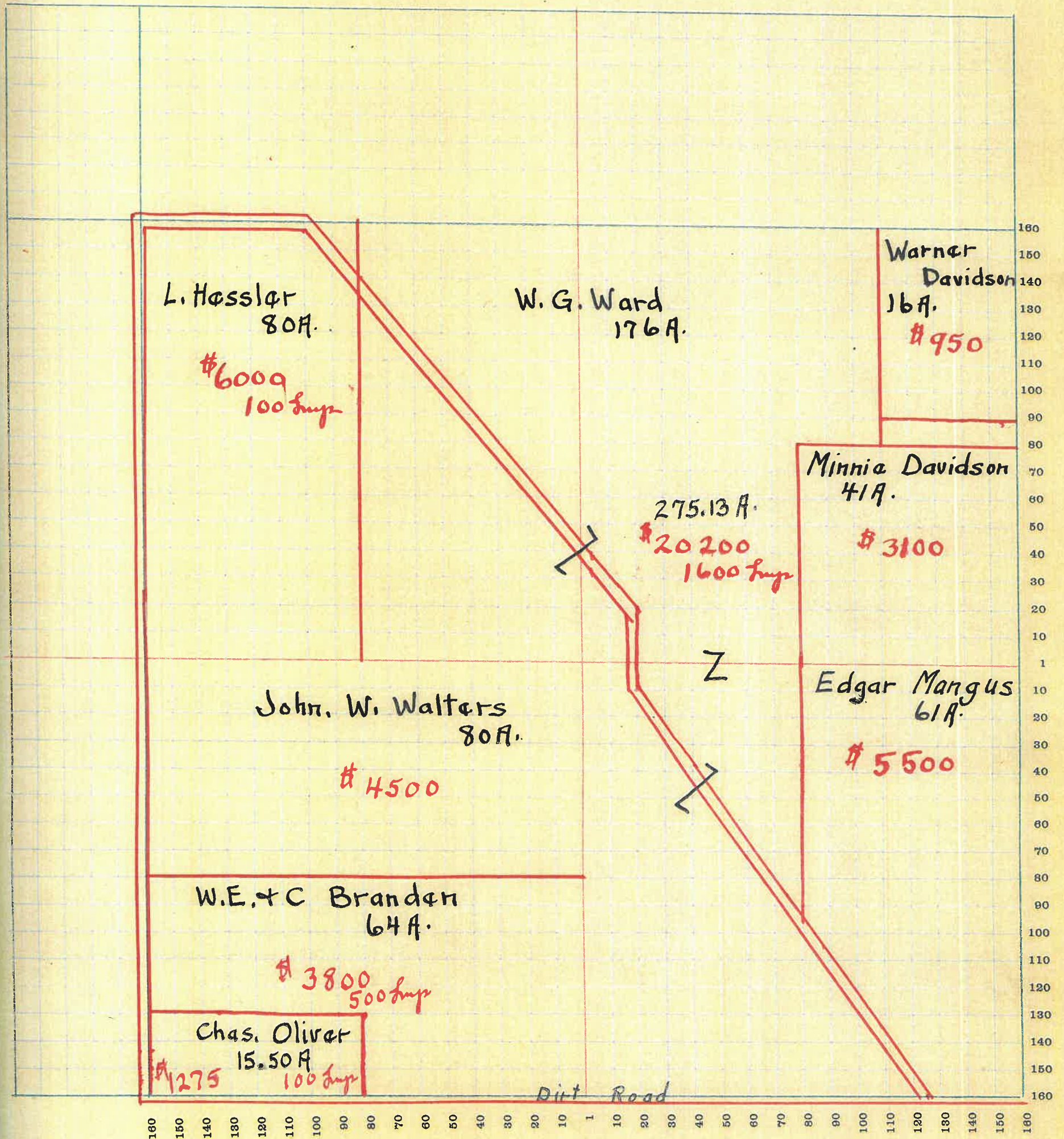




SECTION No. 27

Congressional Township No. 18, R 4

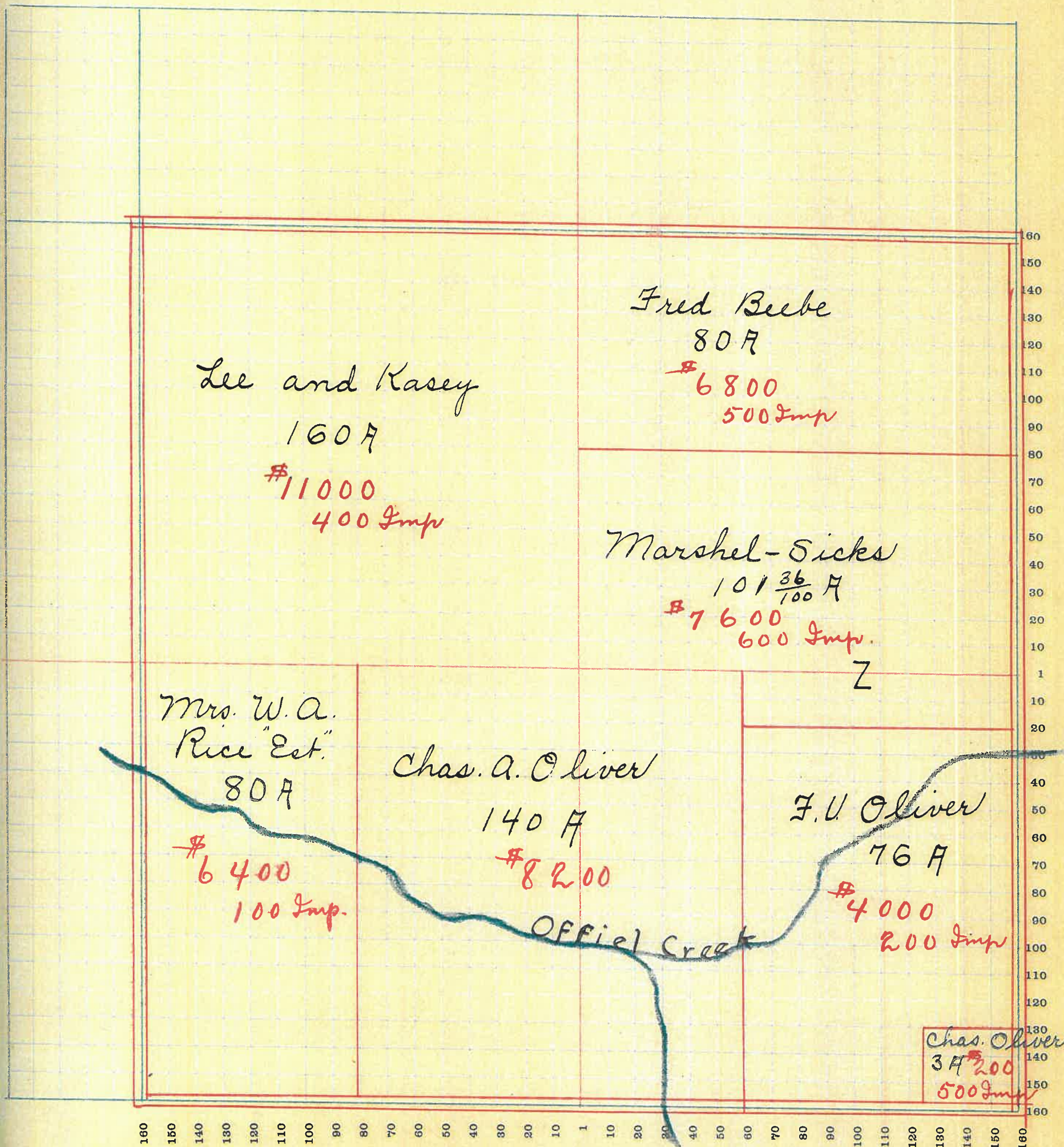
SCALE—Forty rods to an inch, or ten rods to a space, Congress Land, which is one mile square for a section.  
Number of acres in this Section, according to the United States Survey.....



SECTION No. 28

Congressional Township No. 18, R 4

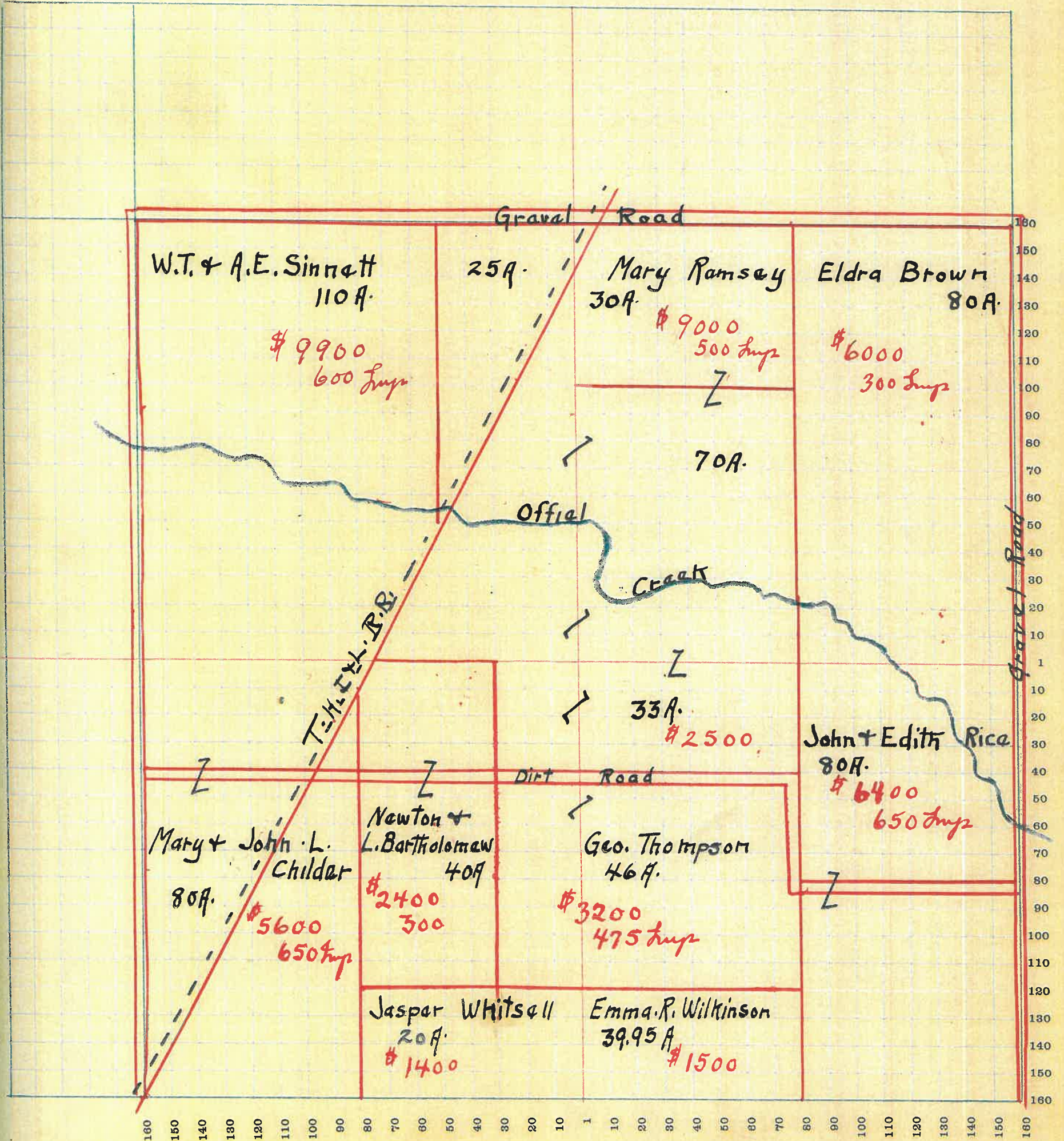
SCALE—Forty rods to an inch, or ten rods to a space, Congress Land, which is one mile square for a section.  
Number of acres in this Section, according to the United States Survey



SECTION No. 29

Congressional Township No. 18, R 4

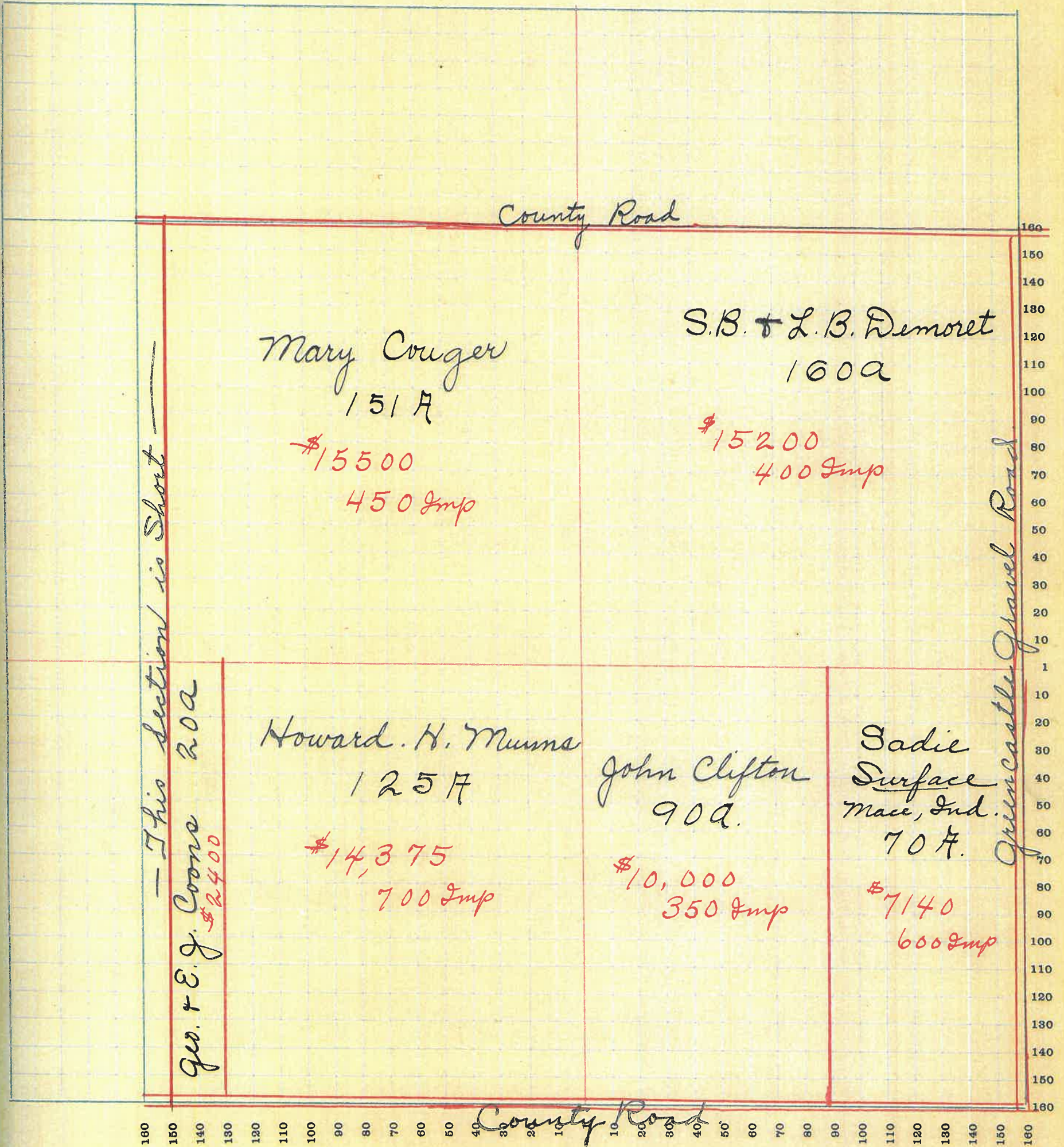
SCALE—Forty rods to an inch, or ten rods to a space, Congress Land, which is one mile square for a section.  
Number of acres in this Section, according to the United States Survey



SECTION No. 30

Congressional Township No. 18, R 4

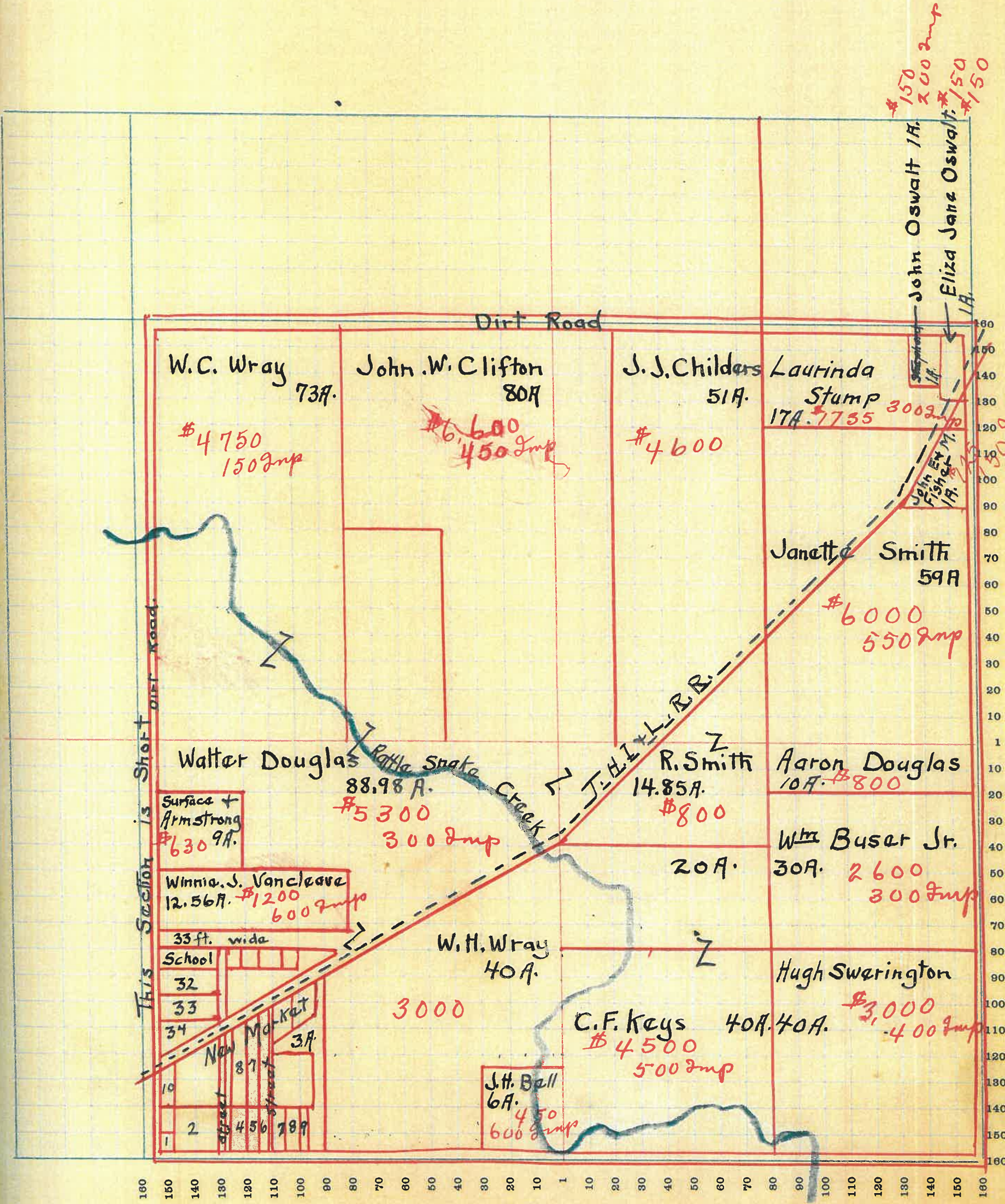
SCALE—Forty rods to an inch, or ten rods to a space, Congress Land, which is one mile square for a section.  
Number of acres in this Section, according to the United States Survey



SECTION No. 31

Congressional Township No. 18, R 4

SCALE—Forty rods to an inch, or ten rods to a space, Congress Land, which is one mile square for a section.  
Number of acres in this Section, according to the United States Survey

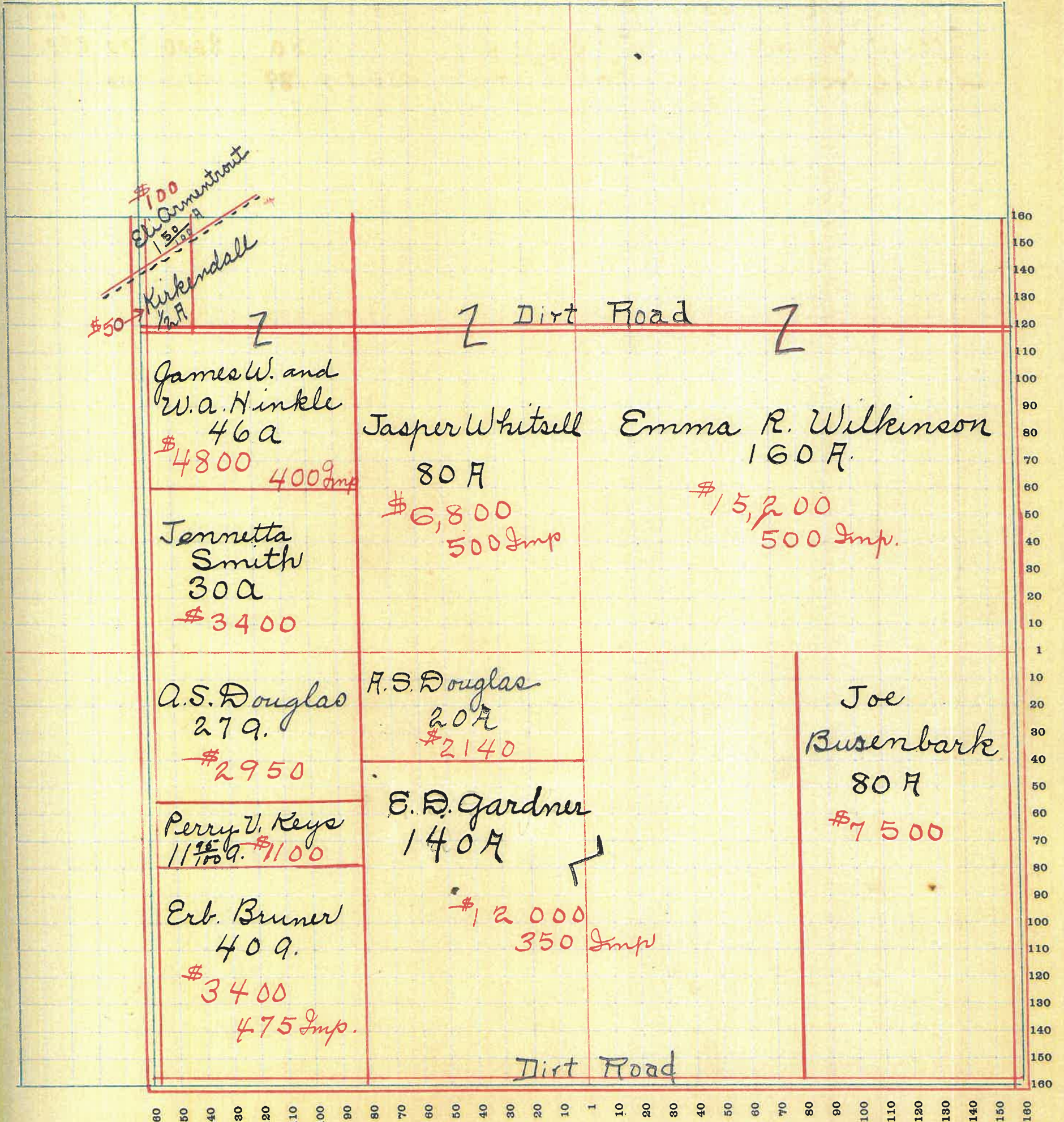


This Section is Shott dirt road.

SECTION No. 32

Congressional Township No. 18, R 4

SCALE—Forty rods to an inch, or ten rods to a space, Congress Land, which is one mile square for a section.  
Number of acres in this Section, according to the United States Survey.....



160 150 140 130 120 110 100 90 80 70 60 50 40 30 20 10 1 10 20 30 40 50 60 70 80 90 100 110 120 130 140 150 160

# MONTGOMERY COUNTY, INDIANA, 1922

Assessor's Plat Book for \_\_\_\_\_

Township, No. \_\_\_\_\_

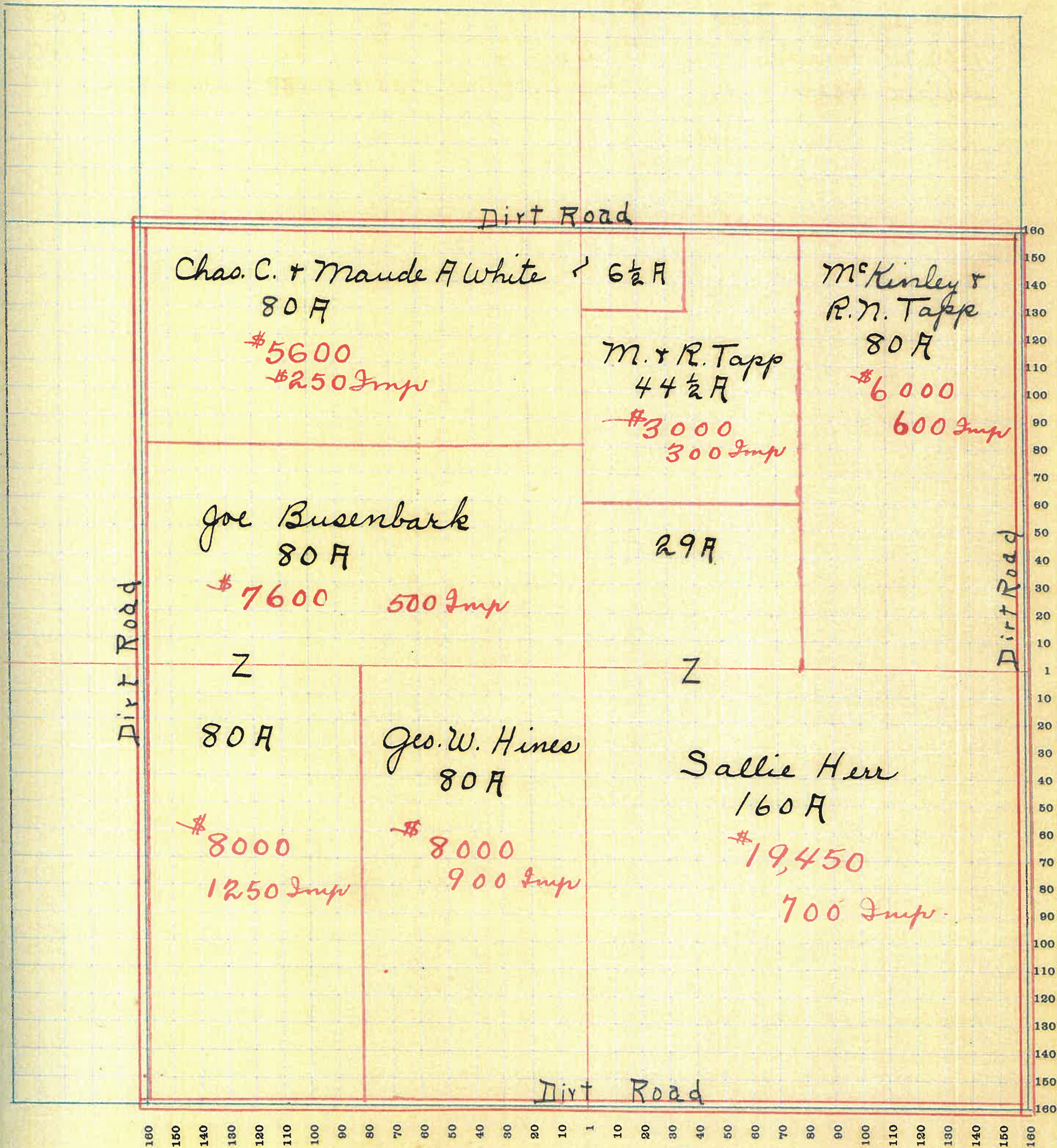
T. R. WOODBURN PRINTING CO. TERRE HAUTE, IND.

NAMES OF OWNERS	Number of Plat	DESCRIPTION	Section	Township	Range	Acres	Hundredths	Value of Lands	Value of Improvements	Value of Lands and Improvements
Chas. C. & Maude A. White		Pt. N. W. $\frac{1}{4}$ , Pt. N. E. $\frac{1}{4}$	33	18	4	86	50	5600	250	5850
Joe Busenbark		Pt. N. W. $\frac{1}{4}$ , Pt. S. W. $\frac{1}{4}$	33	18	4	160		15600	1750	17350
M. & R. Tapp		Pt. N. E. $\frac{1}{4}$	33	18	4	44	50	3000	300	3300
McKinley & R. N. Tapp		Pt. N. E. $\frac{1}{4}$	33	18	4	80	50	6000	600	6600
Geo. W. Hines		Pt. S. W. $\frac{1}{4}$	33	18	4	80		8000	900	8900
Sallie Herr		Pt. S. E. $\frac{1}{4}$ , Pt. N. E. $\frac{1}{4}$	33	18	4	189		19450	700	20150

SECTION No. 33

Congressional Township No. 18, R 4

SCALE—Forty rods to an inch, or ten rods to a space, Congress Land, which is one mile square for a section.  
Number of acres in this Section, according to the United States Survey

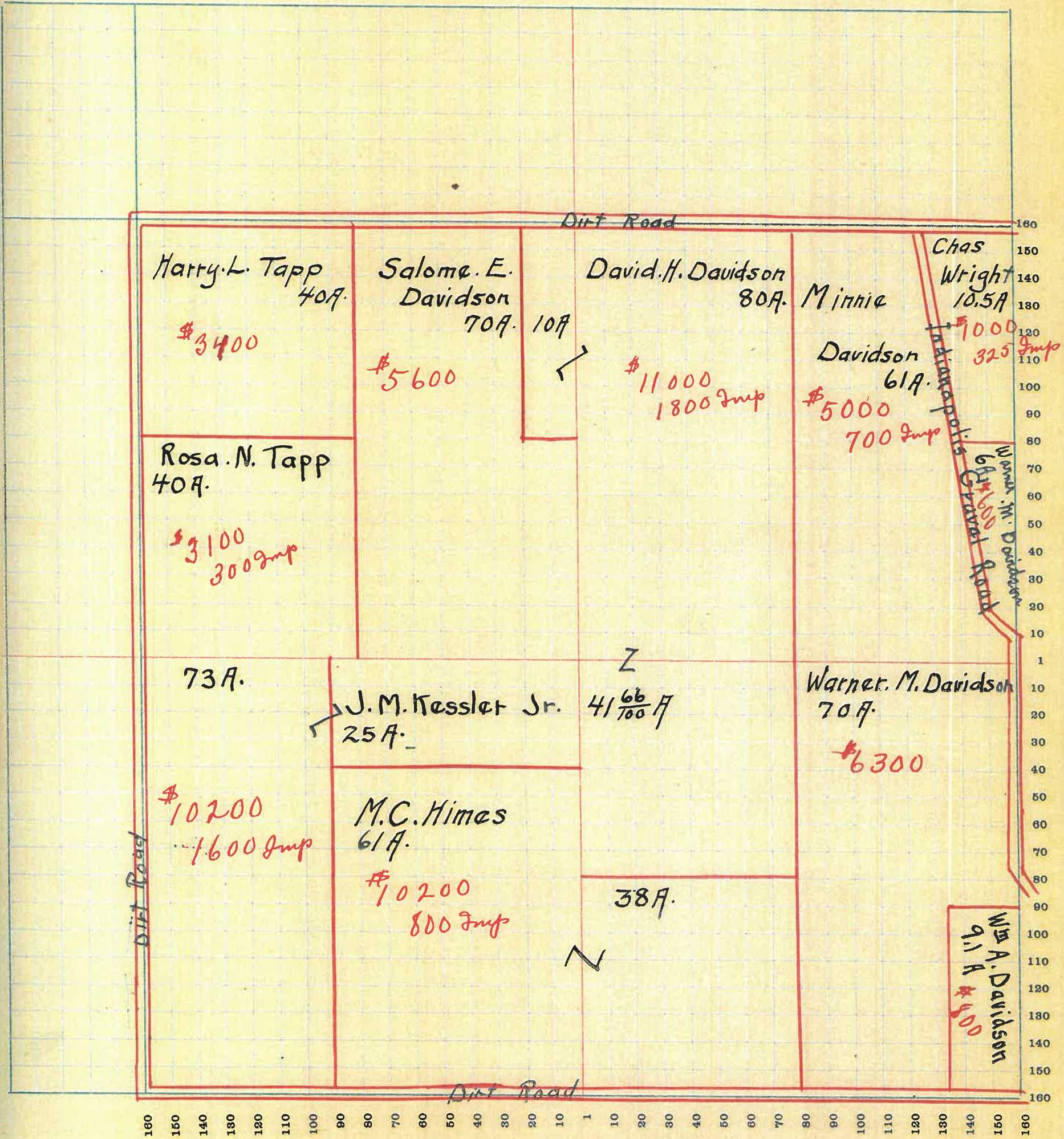




SECTION No. 34

Congressional Township No. 18, R 4

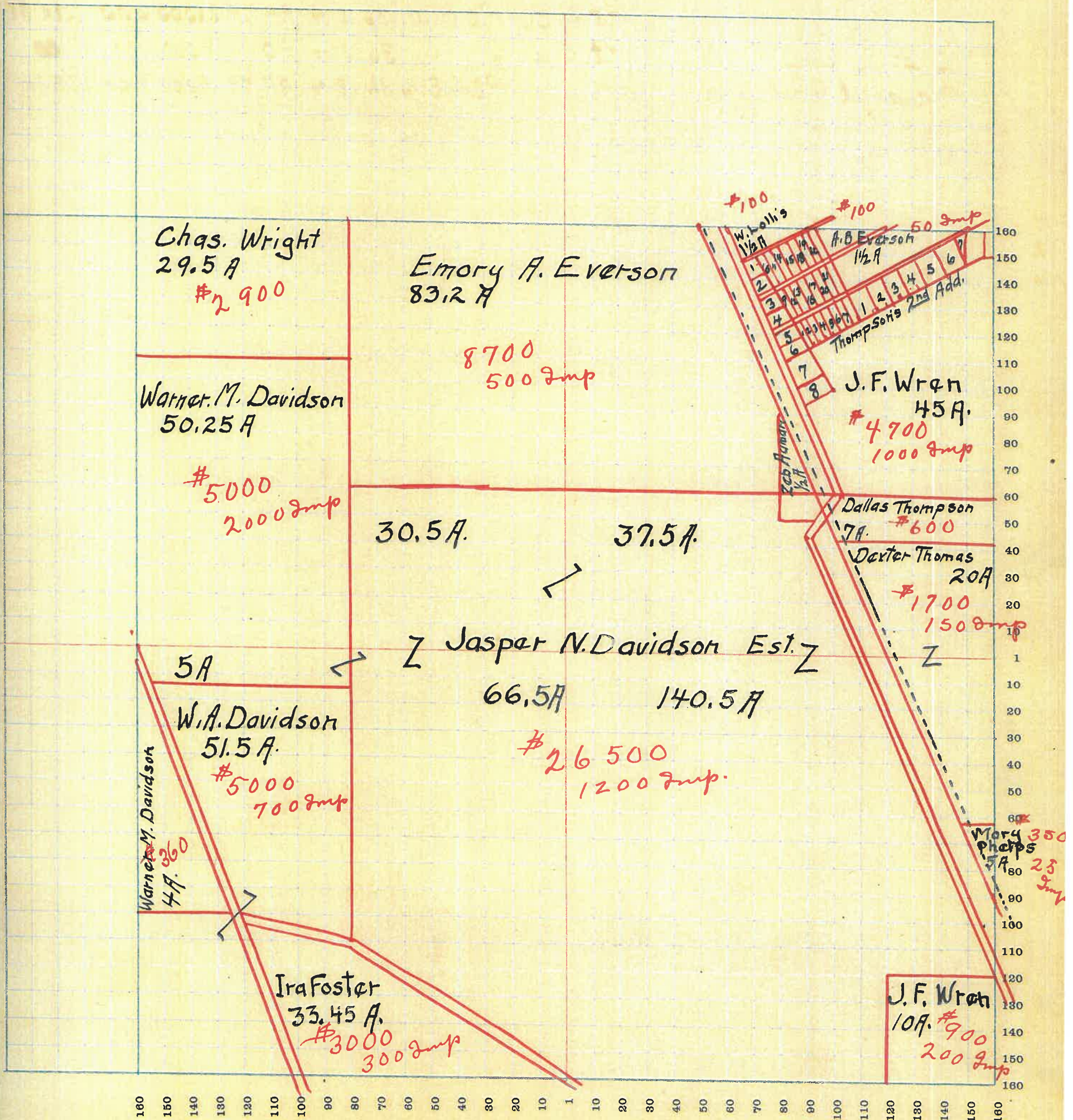
SCALE—Forty rods to an inch, or ten rods to a space, Congress Land, which is one mile square for a section.  
Number of acres in this Section, according to the United States Survey



SECTION No. 35

Congressional Township No. 18, R 4

SCALE—Forty rods to an inch, or ten rods to a space, Congress Land, which is one mile square for a section.  
Number of acres in this Section, according to the United States Survey



# MONTGOMERY COUNTY, INDIANA, 1922

Assessor's Plat Book for \_\_\_\_\_

Township, No. \_\_\_\_\_

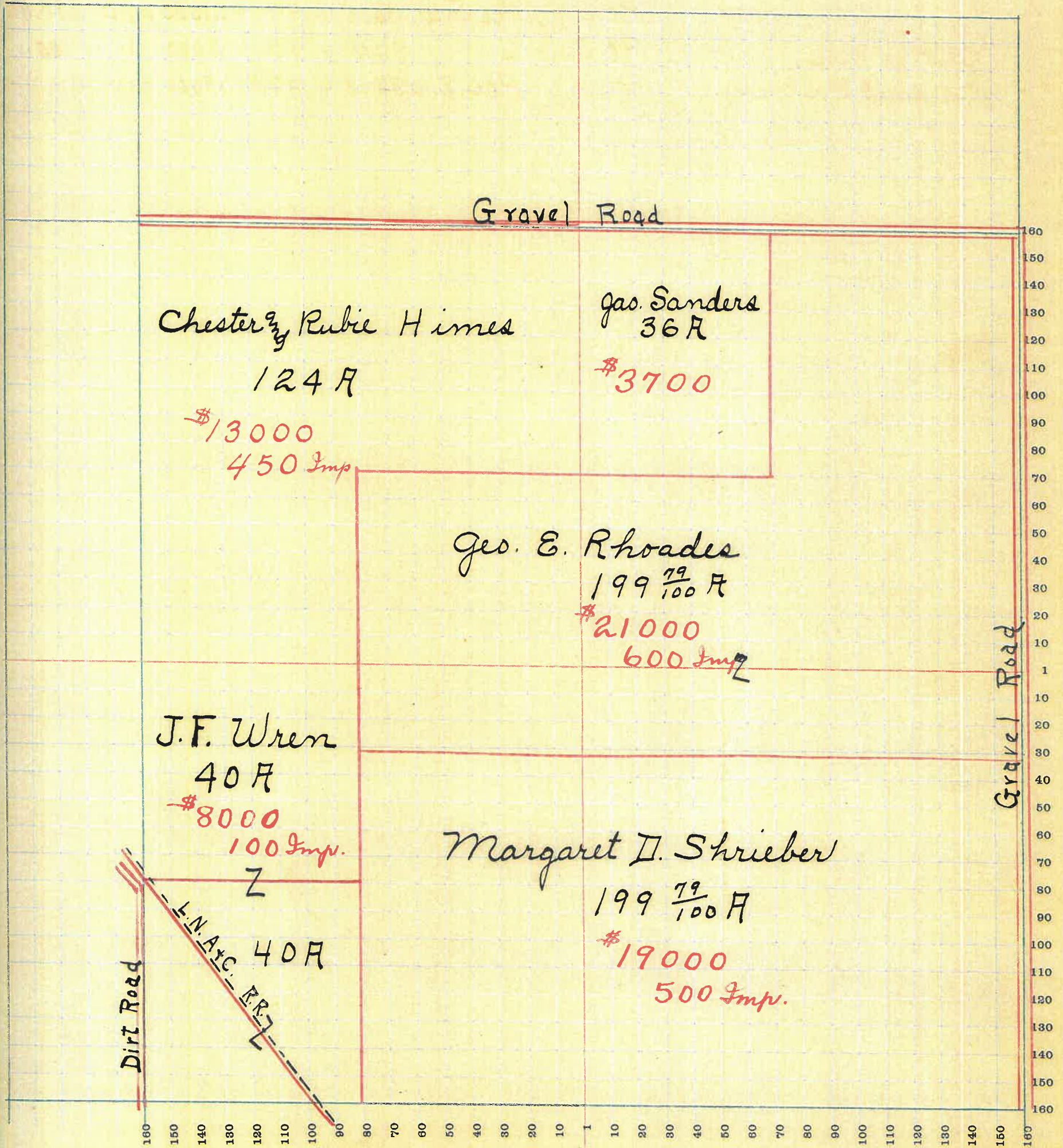
T. R. WOODBURN PRINTING CO. TERRE HAUTE, IND.

NAMES OF OWNERS	Number of Plat	DESCRIPTION	Section	Township	Range	Acres	Hundredths	Value of Lands	Value of Improvements	Value of Lands and Improvements
Chester & Rubie Himes		Pt. N.W. $\frac{1}{4}$	36	18	4	124		13000	450	13450
Gas. Sanders		Pt. N.E. $\frac{1}{4}$	36	18	4	36		3700		3700
Geo. E. Rhoades		Pt. N.W. $\frac{1}{4}$ , Pt. N.E., Pt. S.E., Pt. S.W.	36	18	4	199	79	21000	600	21600
J. F. Wren		Pt. S.W. $\frac{1}{4}$	36	18	4	80		8000	100	8100
Margaret D. Shriber		Pt. S.W. $\frac{1}{4}$ , Pt. S.E. $\frac{1}{4}$	36	18	4	199	79	19000	500	19500

SECTION No. 36

Congressional Township No. 18, R 4

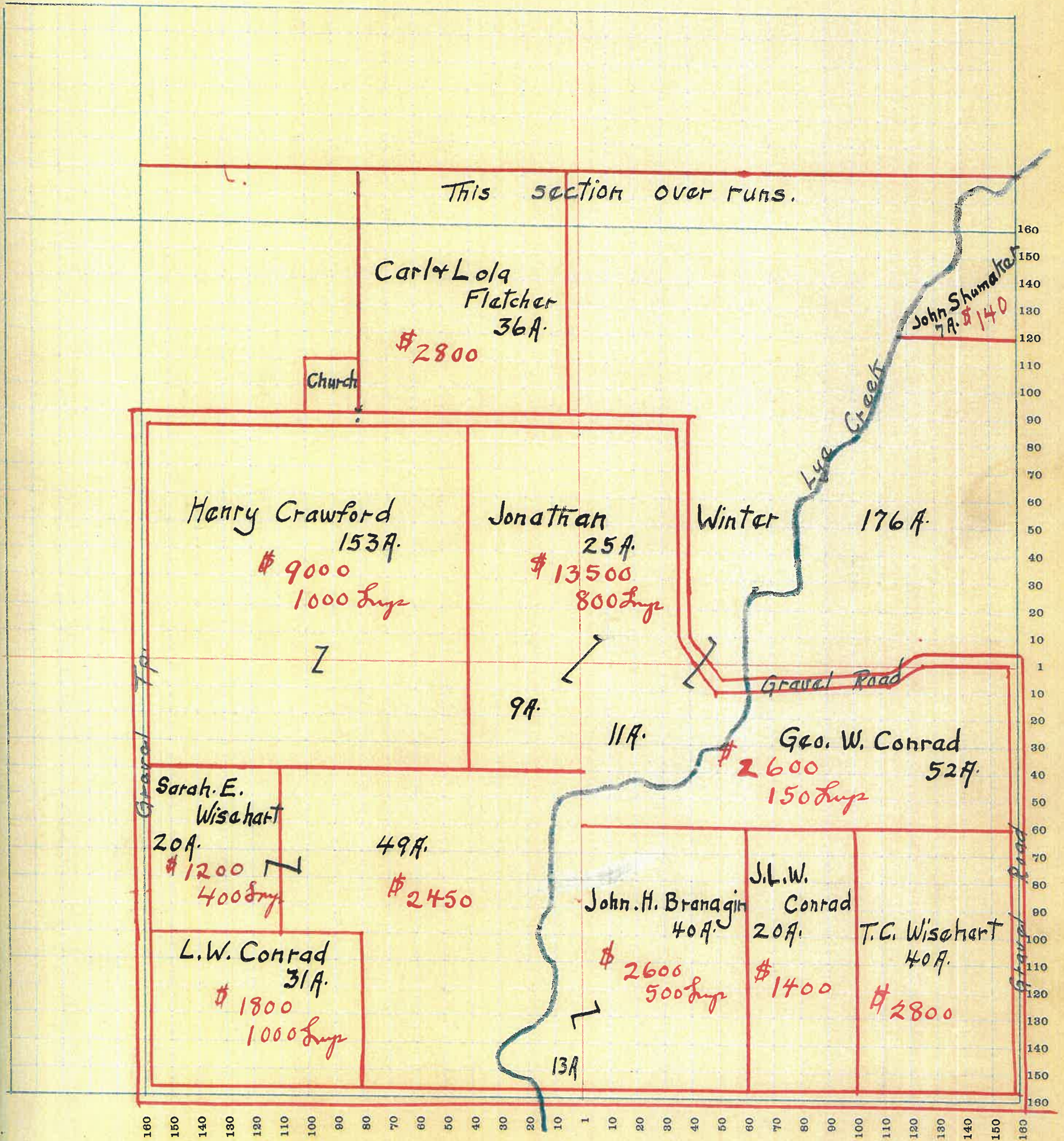
SCALE—Forty rods to an inch, or ten rods to a space, Congress Land, which is one mile square for a section.  
Number of acres in this Section, according to the United States Survey



SECTION No. 1

Congressional Township No. 19, R 4

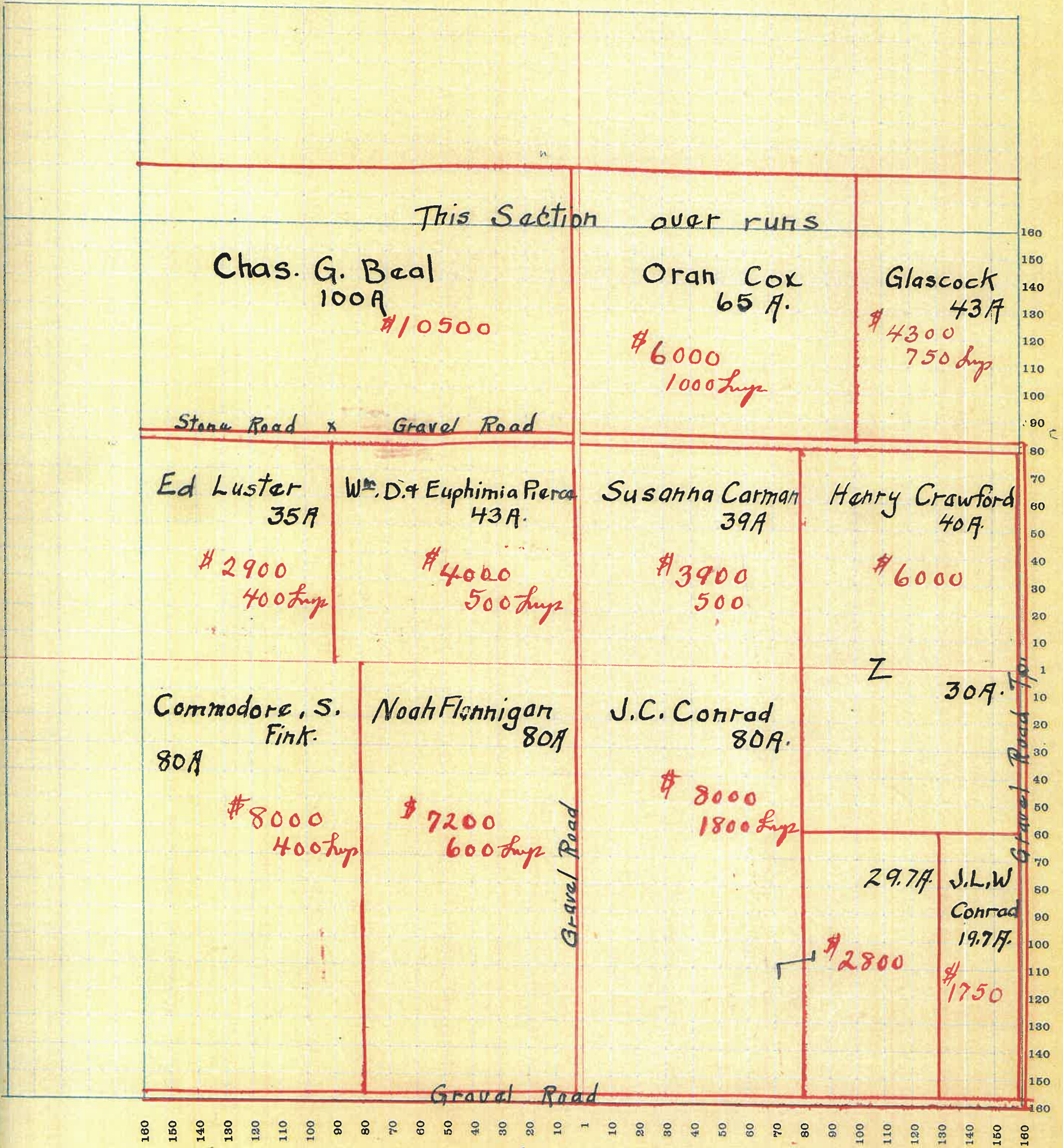
SCALE—Forty rods to an inch, or ten rods to a space, Congress Land, which is one mile square for a section.  
Number of acres in this Section, according to the United States Survey



SECTION No. 2

Congressional Township No. 19, R 4

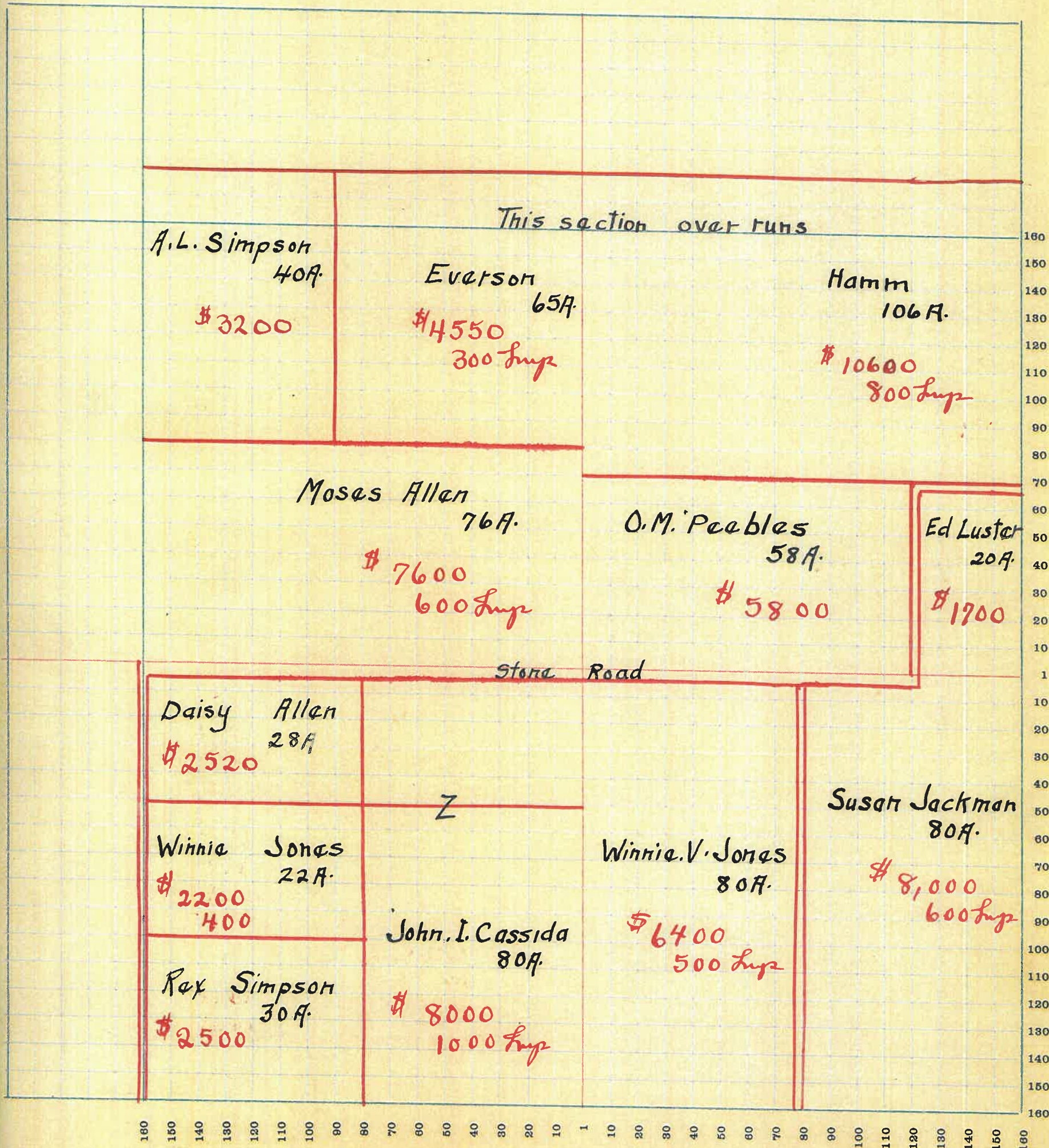
SCALE—Forty rods to an inch, or ten rods to a space, Congress Land, which is one mile square for a section.  
Number of acres in this Section, according to the United States Survey



SECTION No. 3

Congressional Township No. 19, R 4

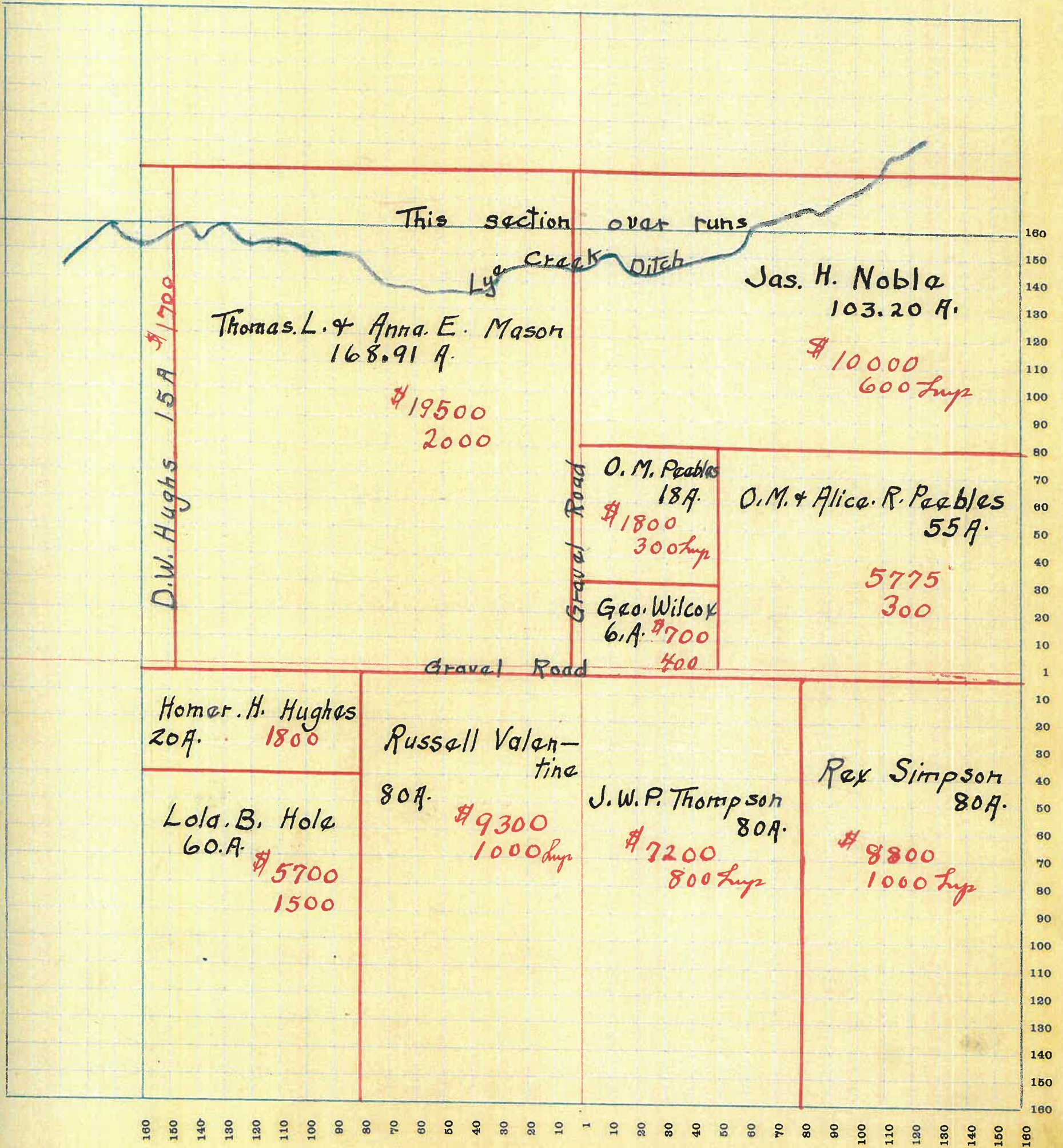
SCALE—Forty rods to an inch, or ten rods to a space, Congress Land, which is one mile square for a section.  
Number of acres in this Section, according to the United States Survey



SECTION No. 4

Congressional Township No. 19, R 4

SCALE—Forty rods to an inch, or ten rods to a space, Congress Land, which is one mile square for a section.  
 Number of acres in this Section, according to the United States Survey.....

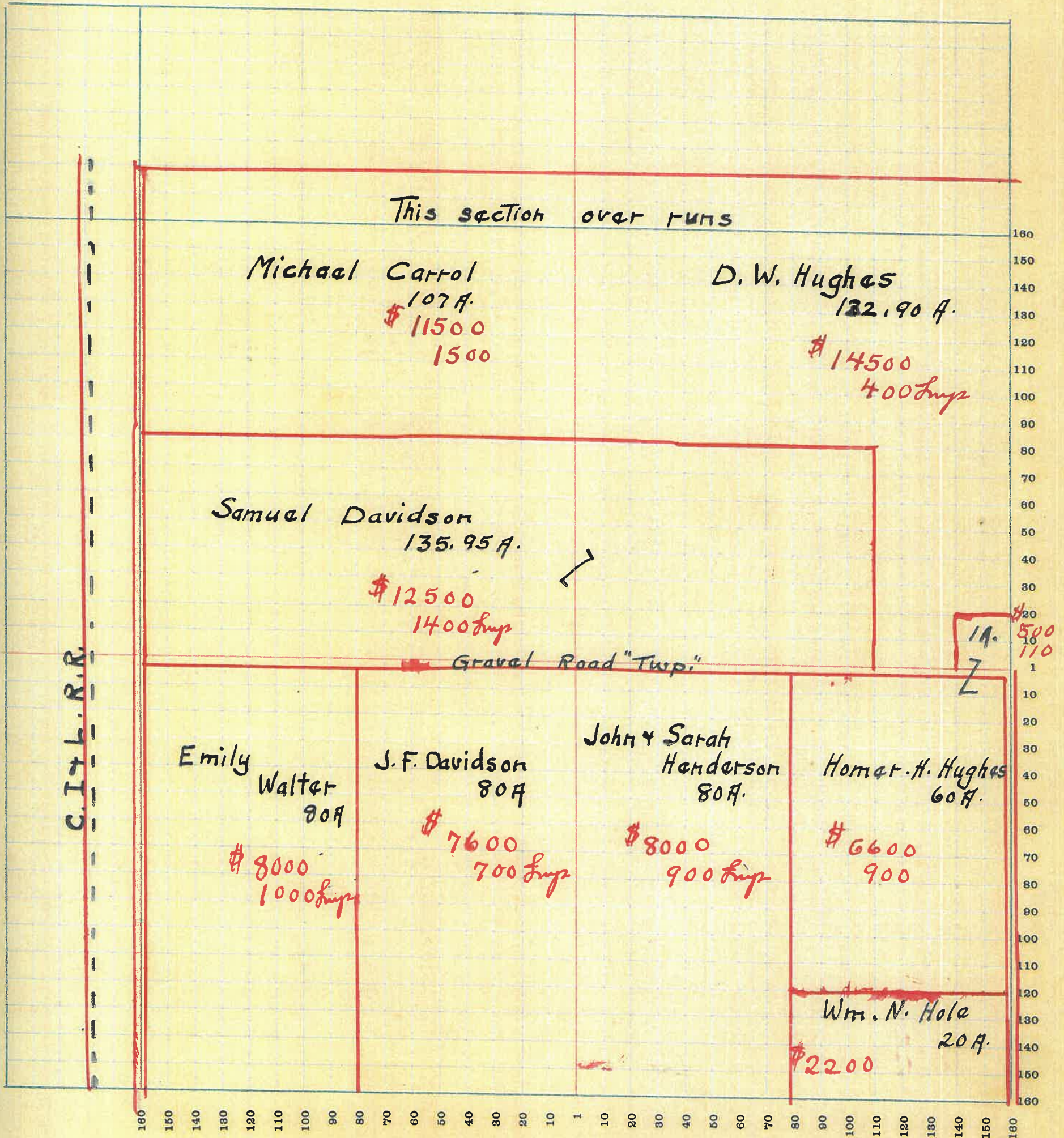




SECTION No. 5

Congressional Township No. 19, R 4

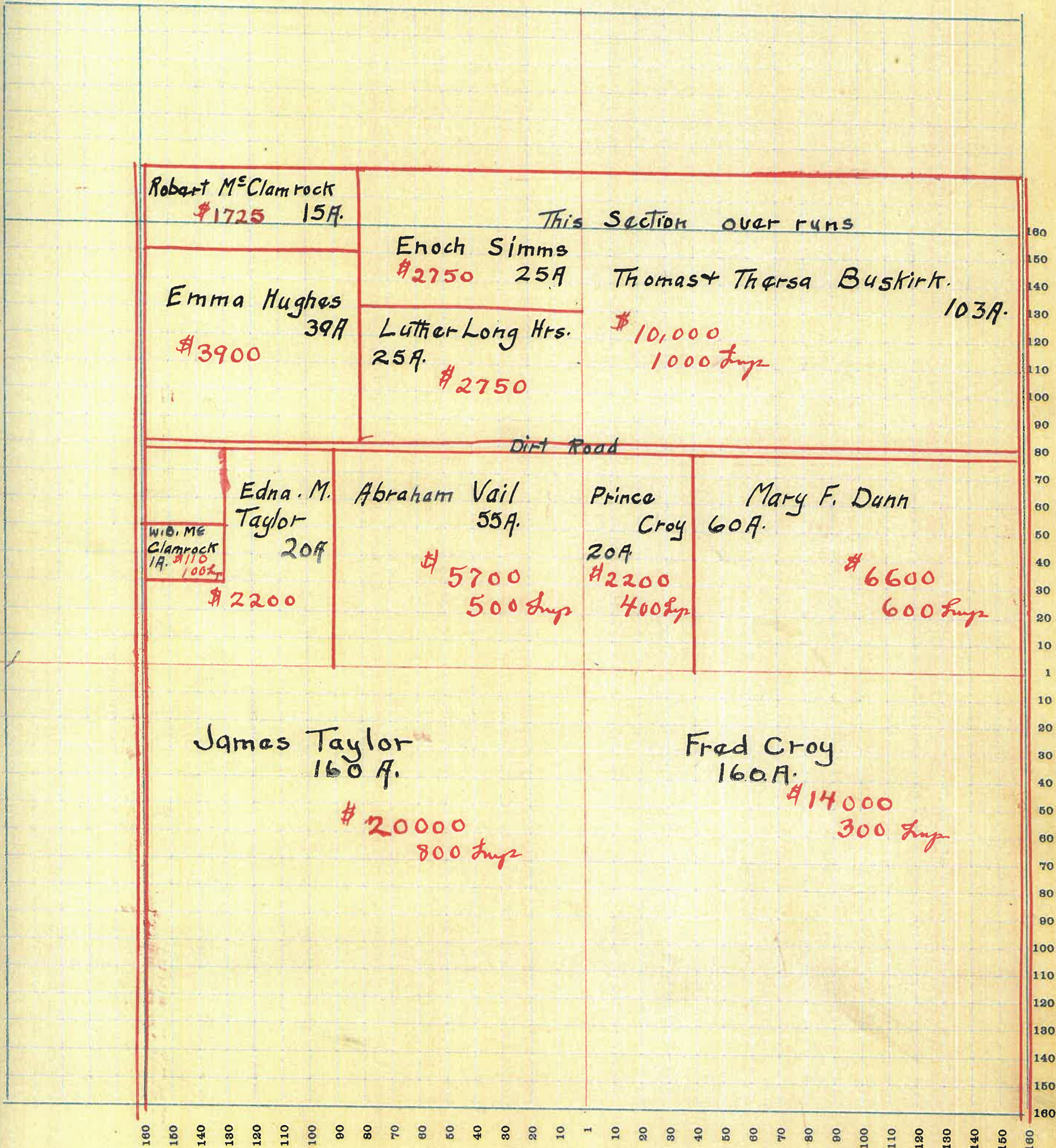
SCALE—Forty rods to an inch, or ten rods to a space, Congress Land, which is one mile square for a section.  
Number of acres in this Section, according to the United States Survey.....



SECTION No. 6

Congressional Township No. 19, R 4

SCALE—Forty rods to an inch, or ten rods to a space, Congress Land, which is one mile square for a section.  
 Number of acres in this Section, according to the United States Survey.....

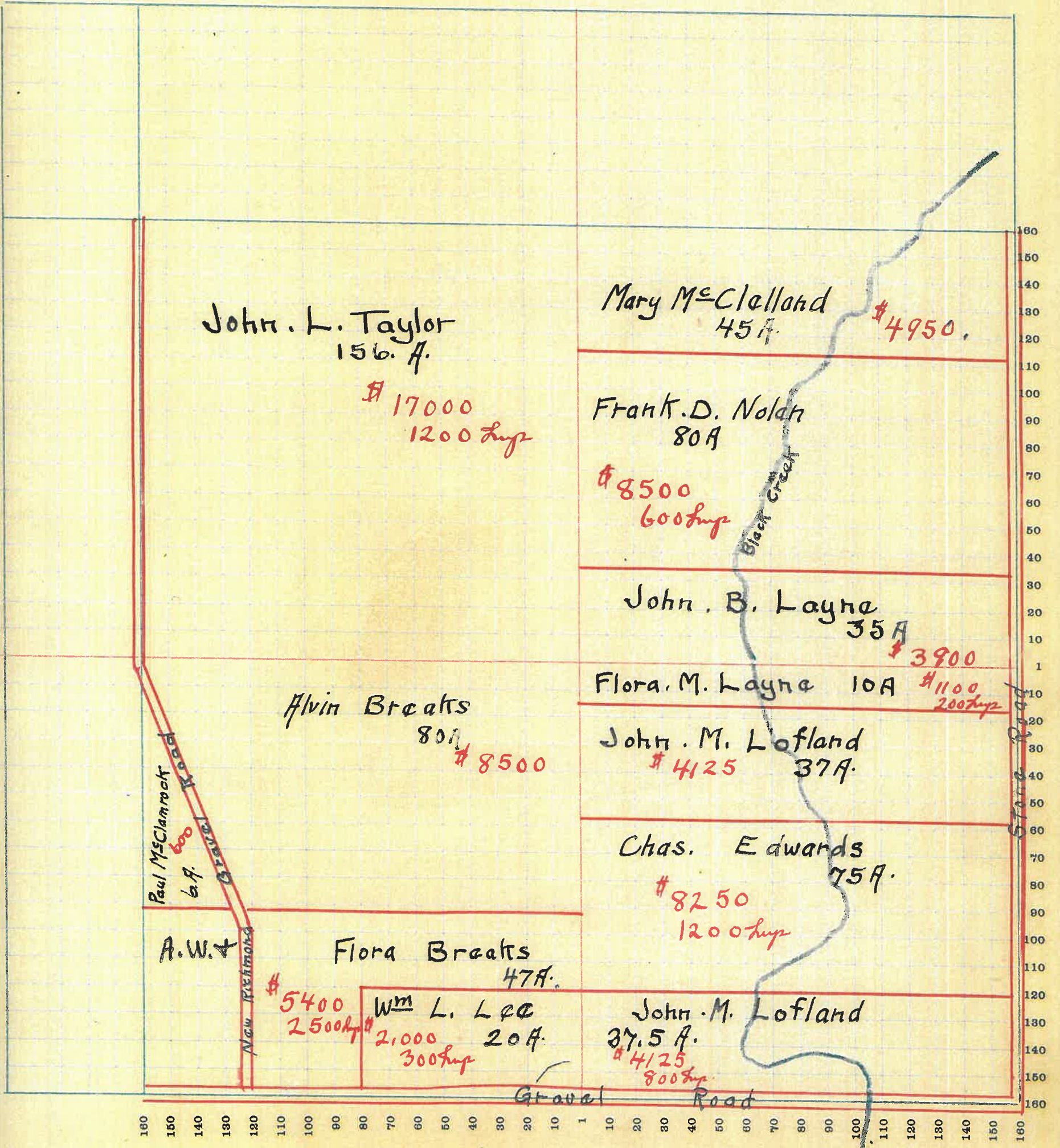


44

SECTION No. 7

Congressional Township No. 19, R 4

SCALE—Forty rods to an inch, or ten rods to a space, Congress Land, which is one mile square for a section.  
Number of acres in this Section, according to the United States Survey

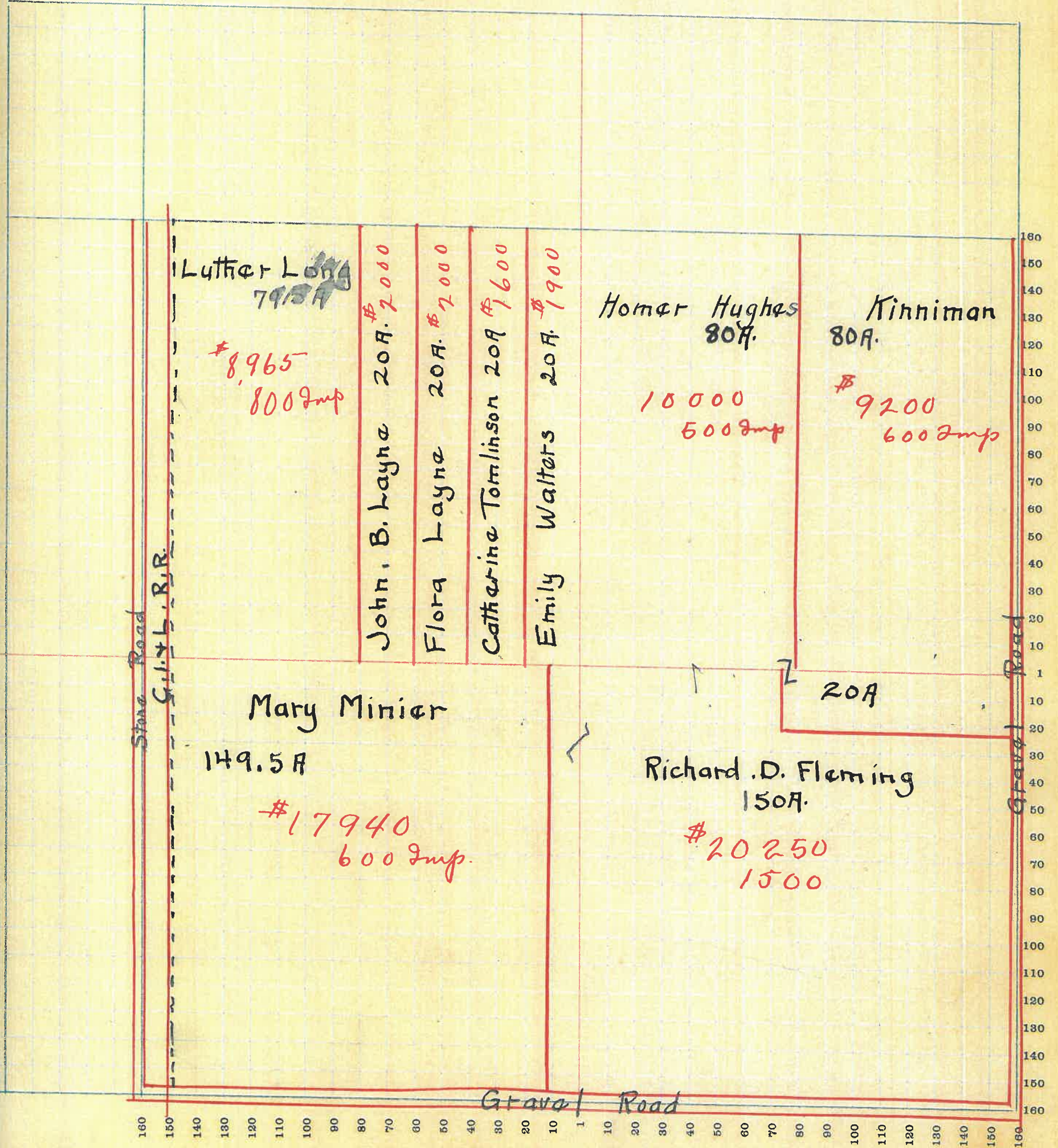


47

SECTION No. 8

Congressional Township No. 19, R 4

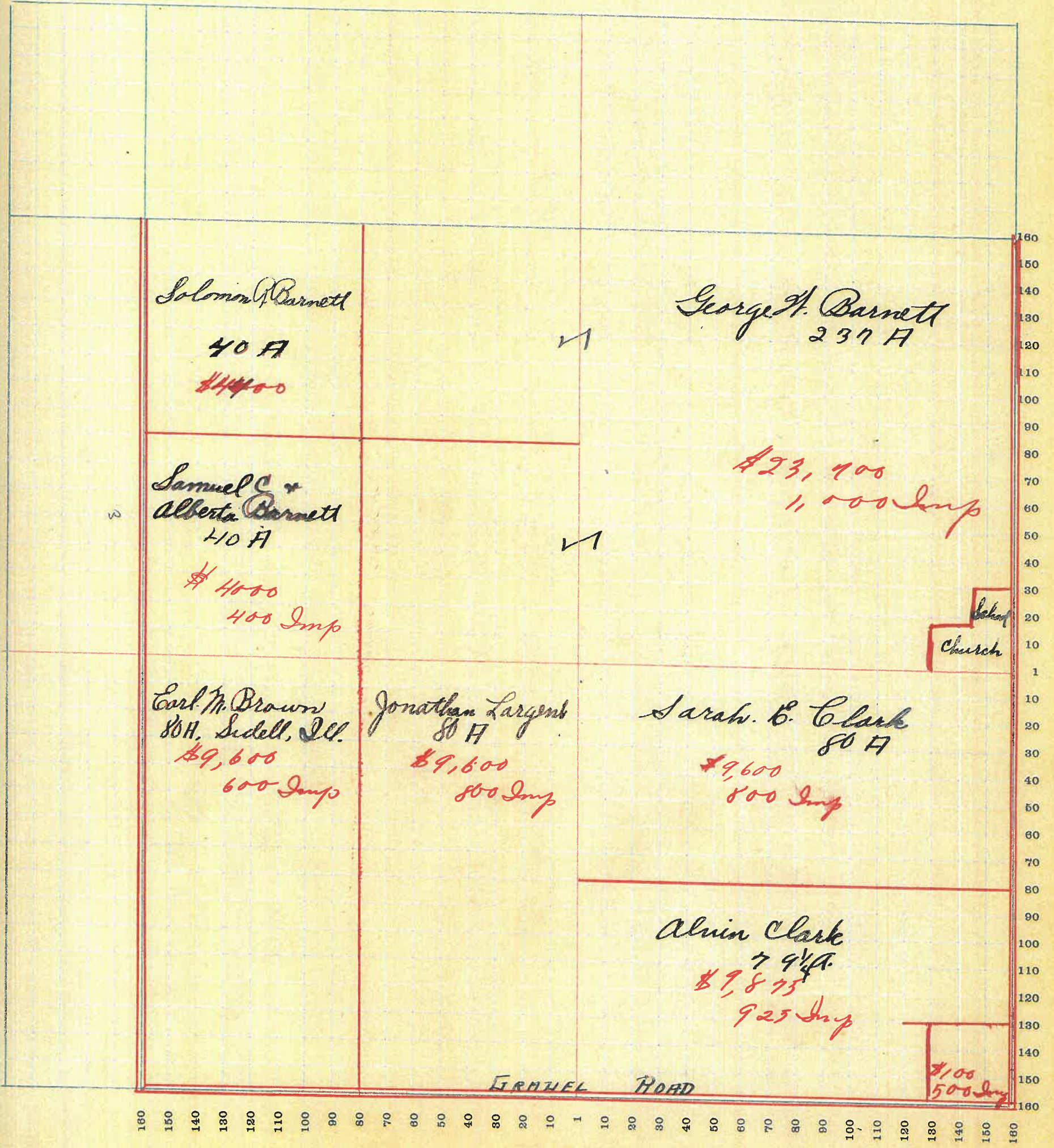
SCALE—Forty rods to an inch, or ten rods to a space, Congress Land, which is one mile square for a section.  
Number of acres in this Section, according to the United States Survey



SECTION No. 9

Congressional Township No. 19, R 4

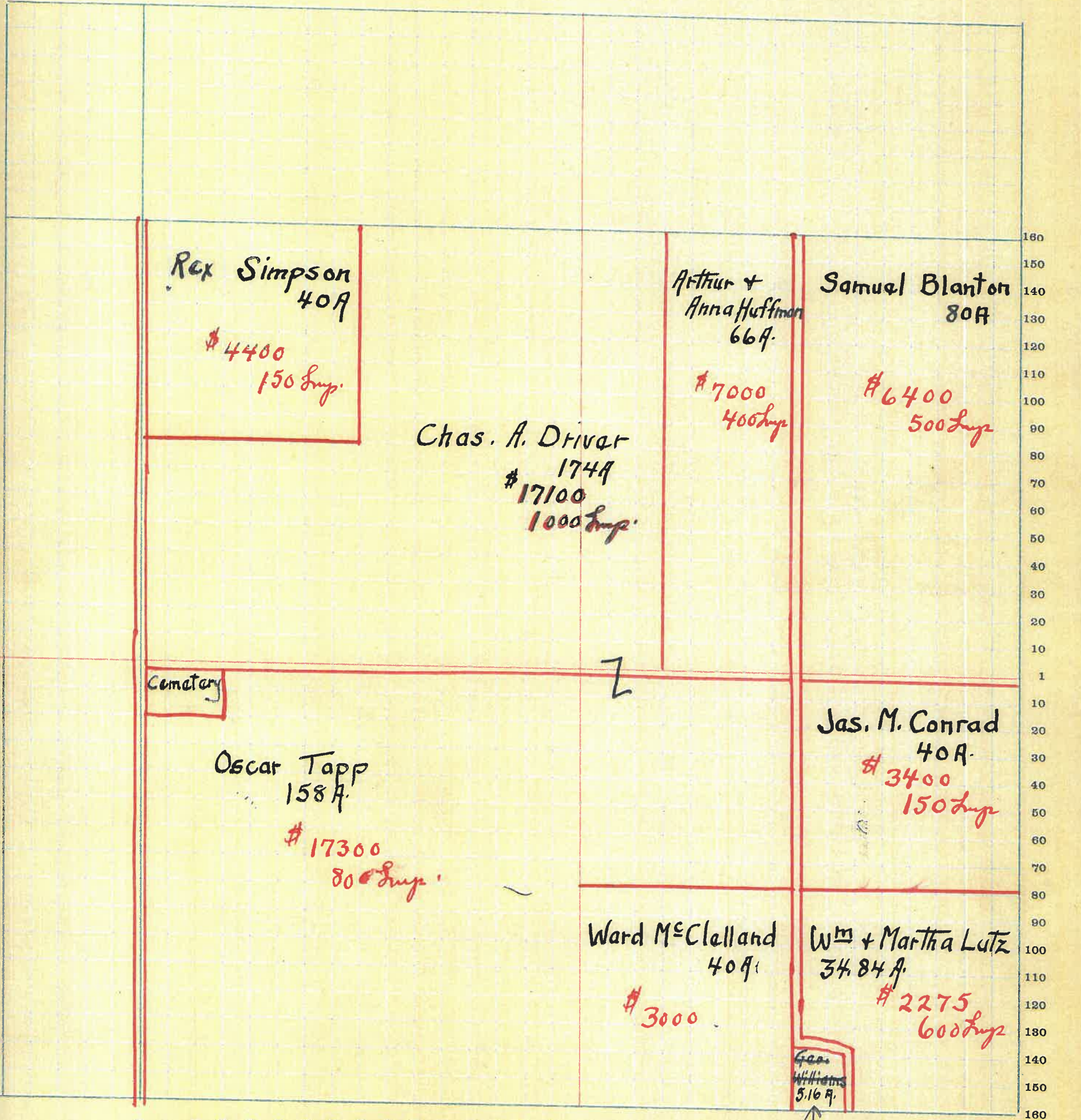
SCALE—Forty rods to an inch, or ten rods to a space, Congress Land, which is one mile square for a section.  
Number of acres in this Section, according to the United States Survey



SECTION No. 10

Congressional Township No. 19, R 4

SCALE—Forty rods to an inch, or ten rods to a space, Congress Land, which is one mile square for a section.  
Number of acres in this Section, according to the United States Survey.....

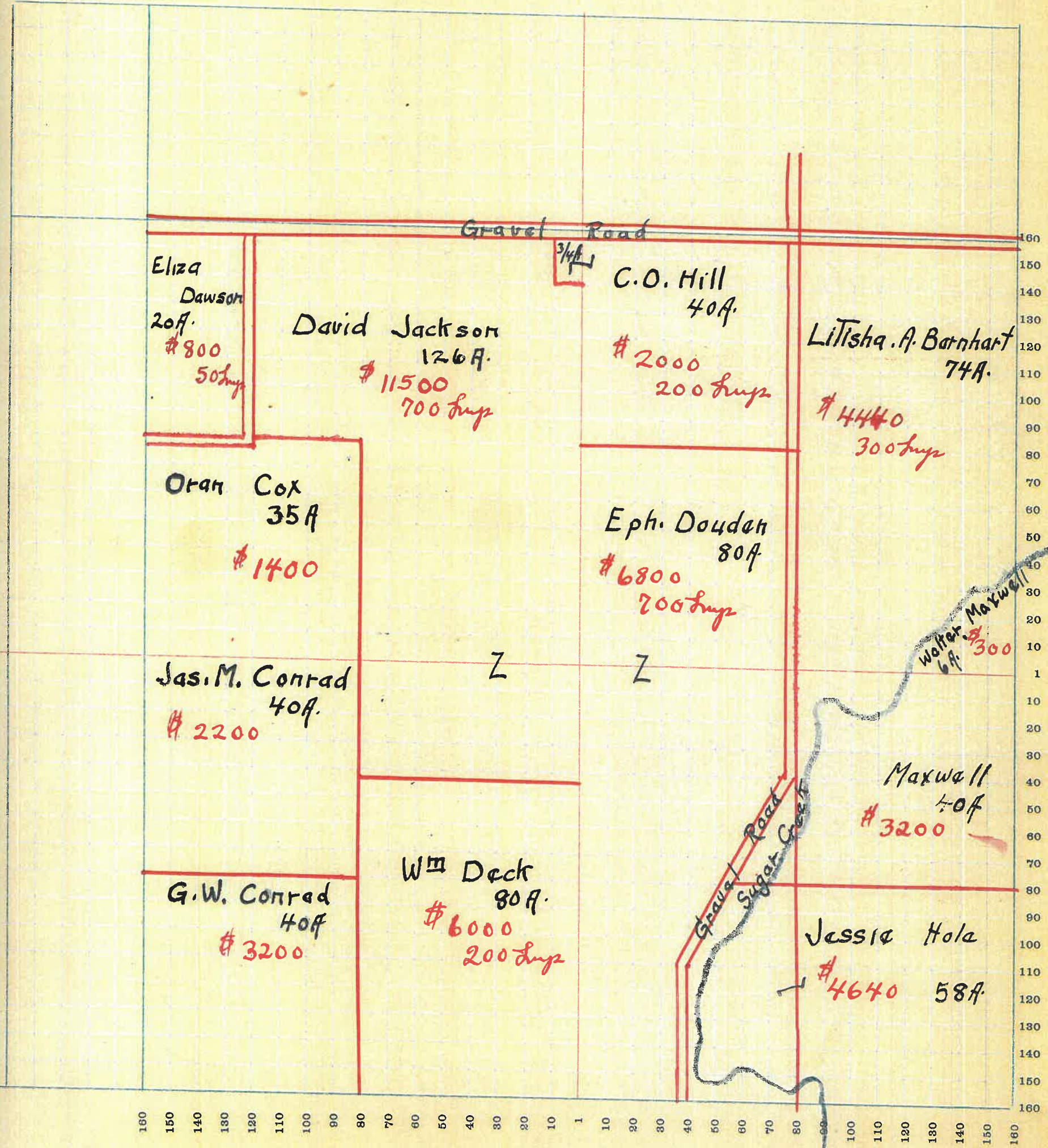


160 150 140 130 120 110 100 90 80 70 60 50 40 30 20 10 1 10 20 30 40 50 60 70 80 90 100 110 120 130 140 150 160  
Ira + Pauline Swank \$160

SECTION No. 11

Congressional Township No. 19, R 4

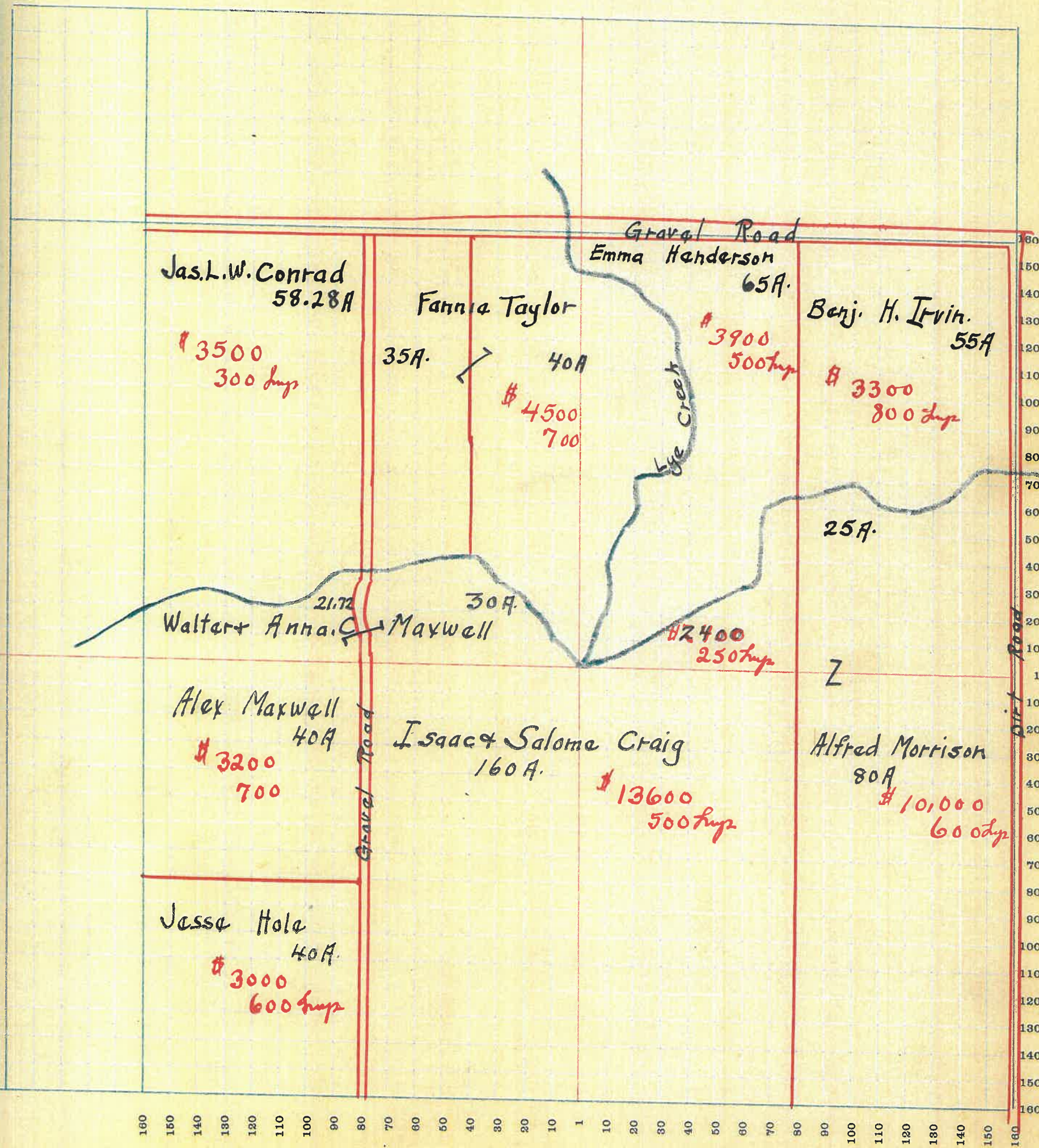
SCALE—Forty rods to an inch, or ten rods to a space, Congress Land, which is one mile square for a section.  
Number of acres in this Section, according to the United States Survey



SECTION No. 12

Congressional Township No. 19, R 4

SCALE—Forty rods to an inch, or ten rods to a space, Congress Land, which is one mile square for a section.  
Number of acres in this Section, according to the United States Survey

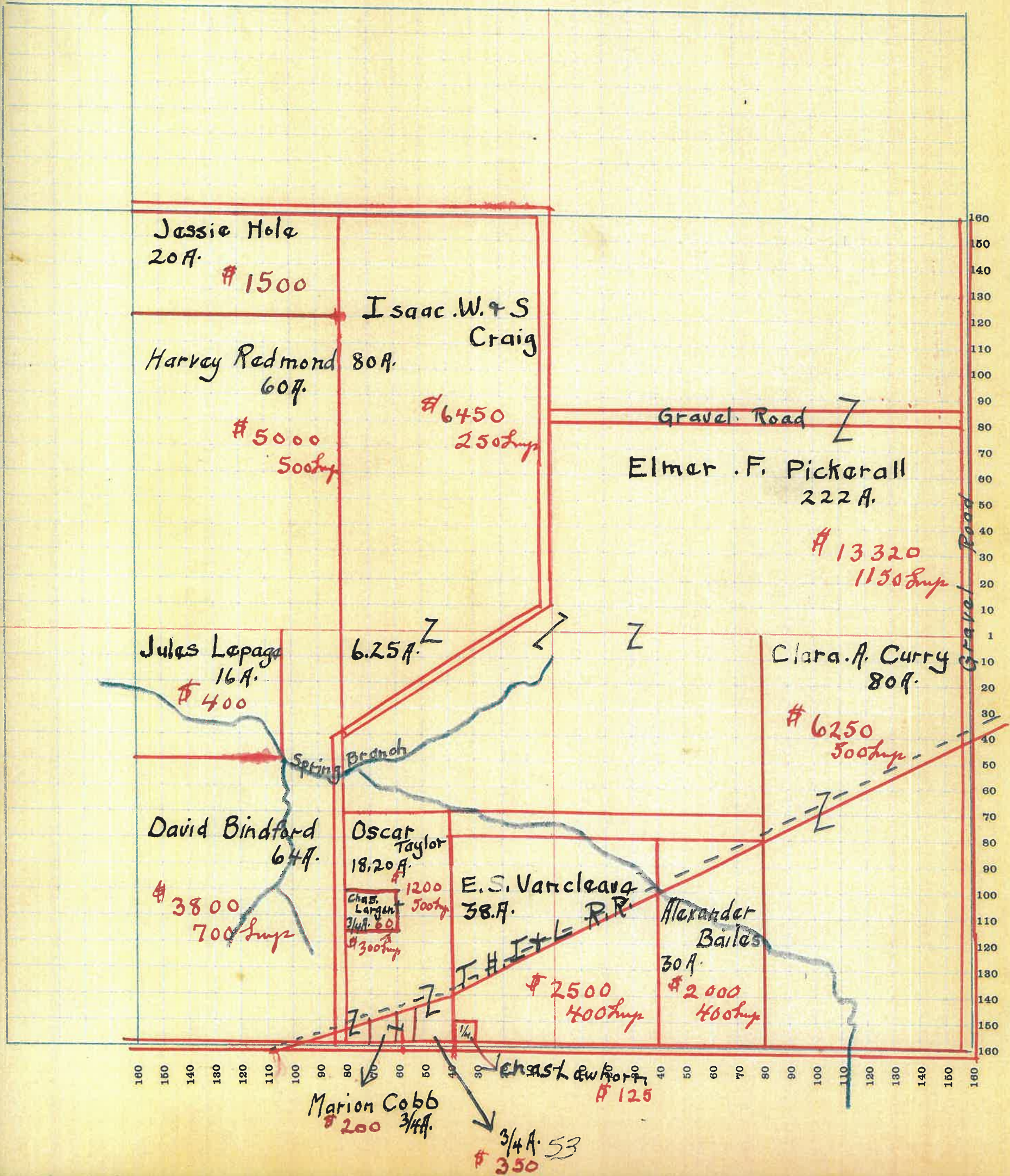




SECTION No. 13

Congressional Township No. 19, R 4

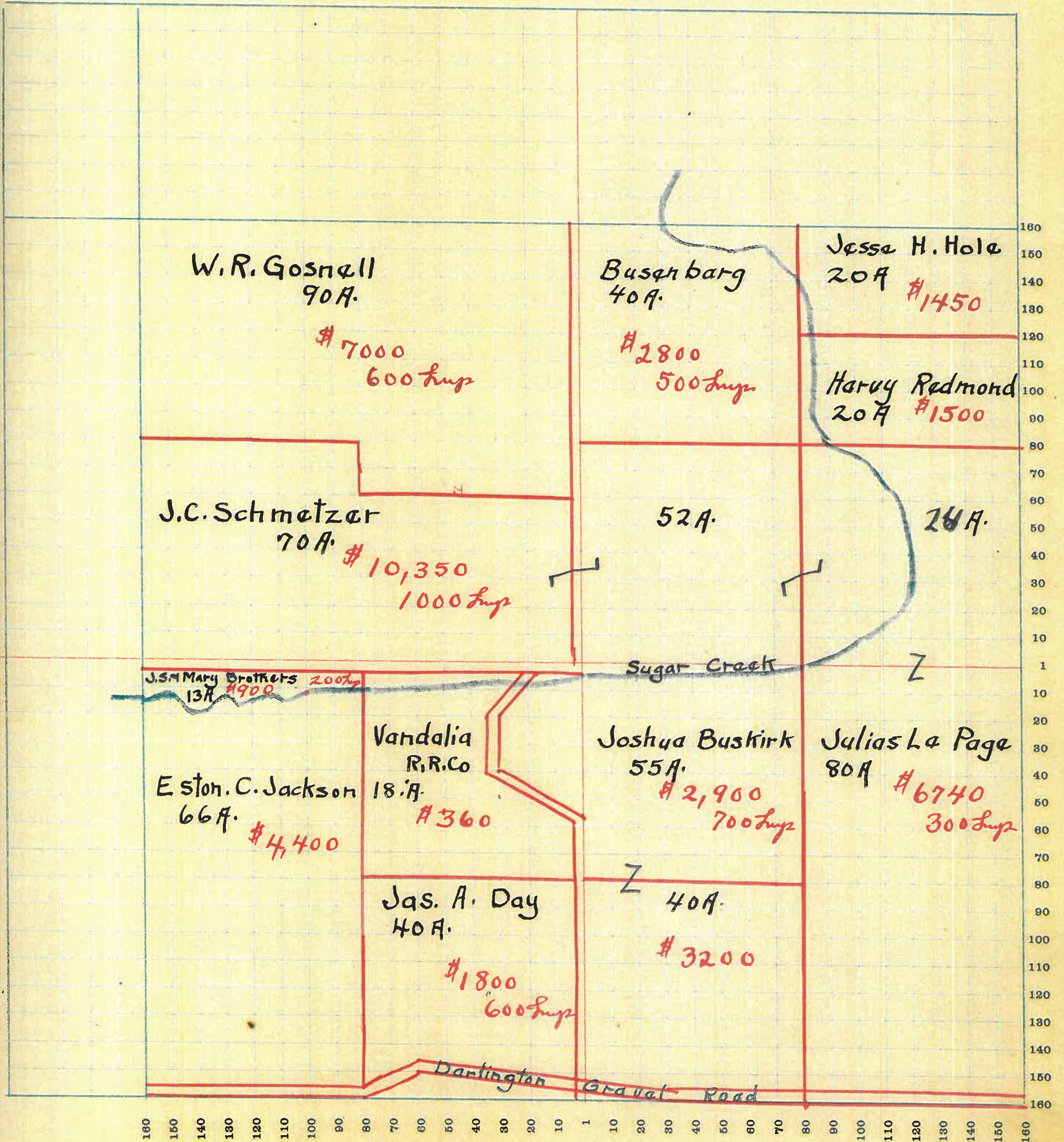
SCALE—Forty rods to an inch, or ten rods to a space, Congress Land, which is one mile square for a section.  
Number of acres in this Section, according to the United States Survey.....



SECTION No. 14

Congressional Township No. 19, R 4

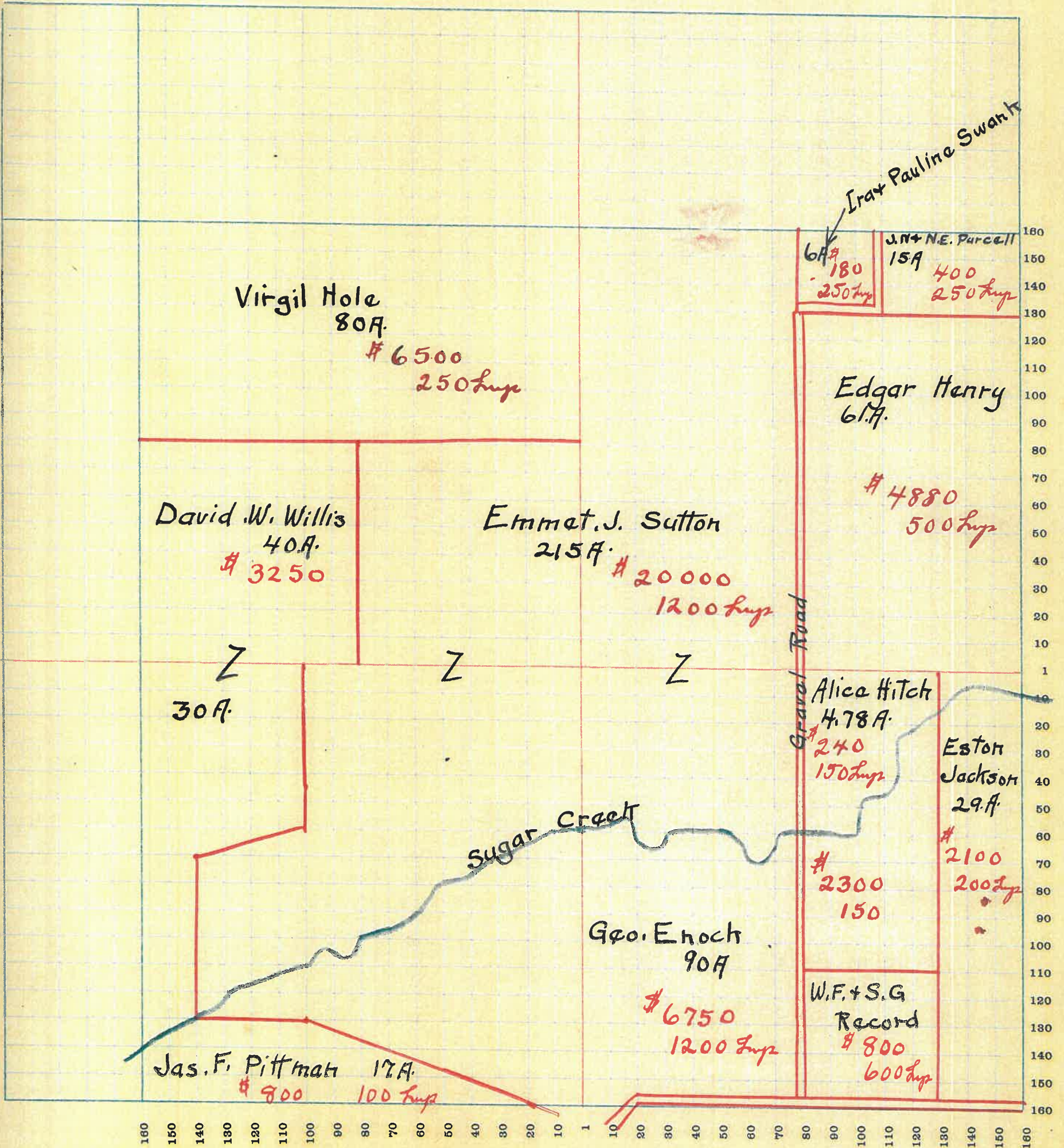
SCALE—Forty rods to an inch, or ten rods to a space, Congress Land, which is one mile square for a section.  
Number of acres in this Section, according to the United States Survey



SECTION No. 15

Congressional Township No. 19, R 4


SCALE—Forty rods to an inch, or ten rods to a space, Congress Land, which is one mile square for a section.  
Number of acres in this Section, according to the United States Survey.....



SECTION No. 16

Congressional Township No. 19, R 4

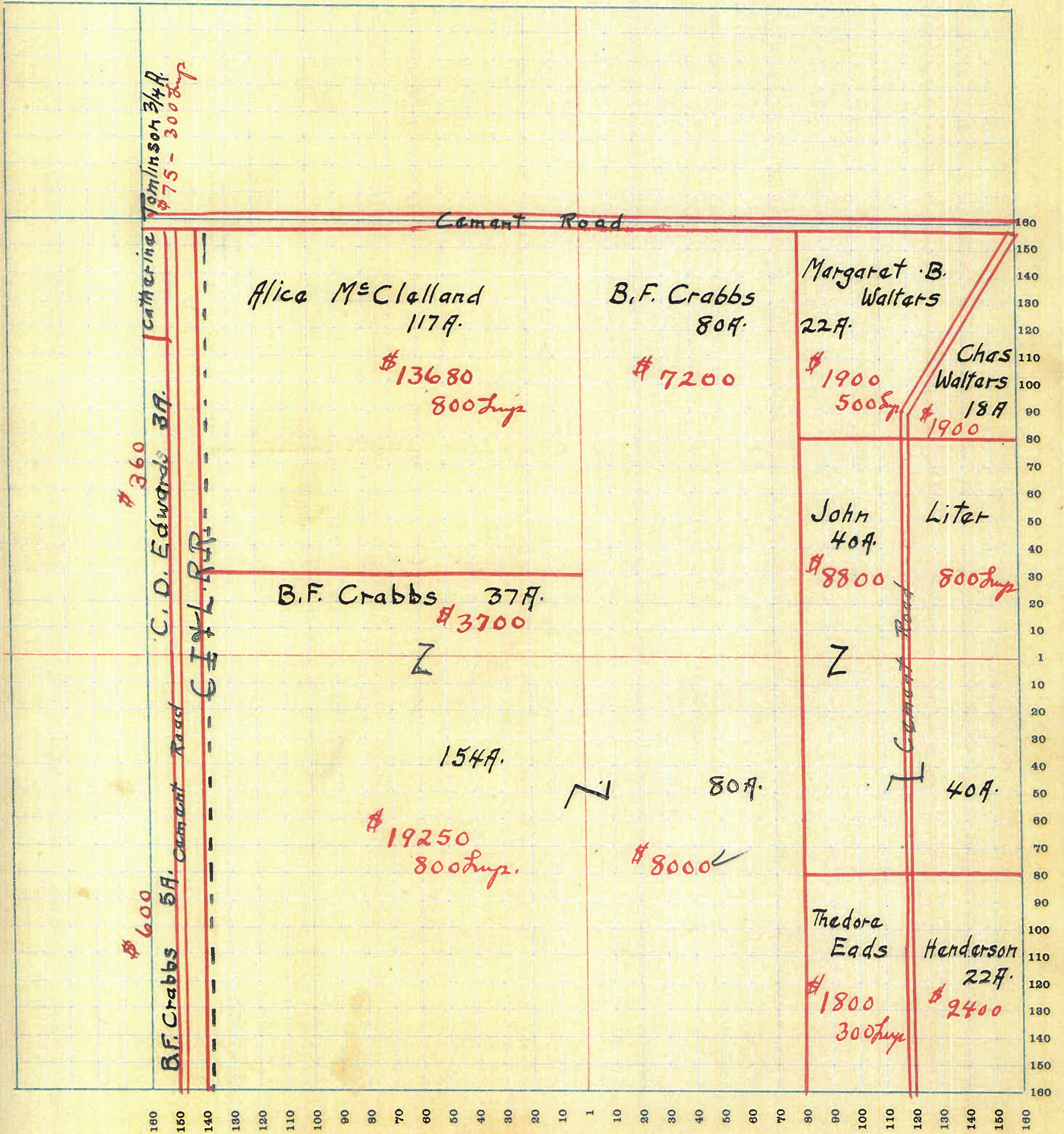
SCALE—Forty rods to an inch, or ten rods to a space, Congress Land, which is one mile square for a section.  
Number of acres in this Section, according to the United States Survey



SECTION No. 17

Congressional Township No. 19, R 4

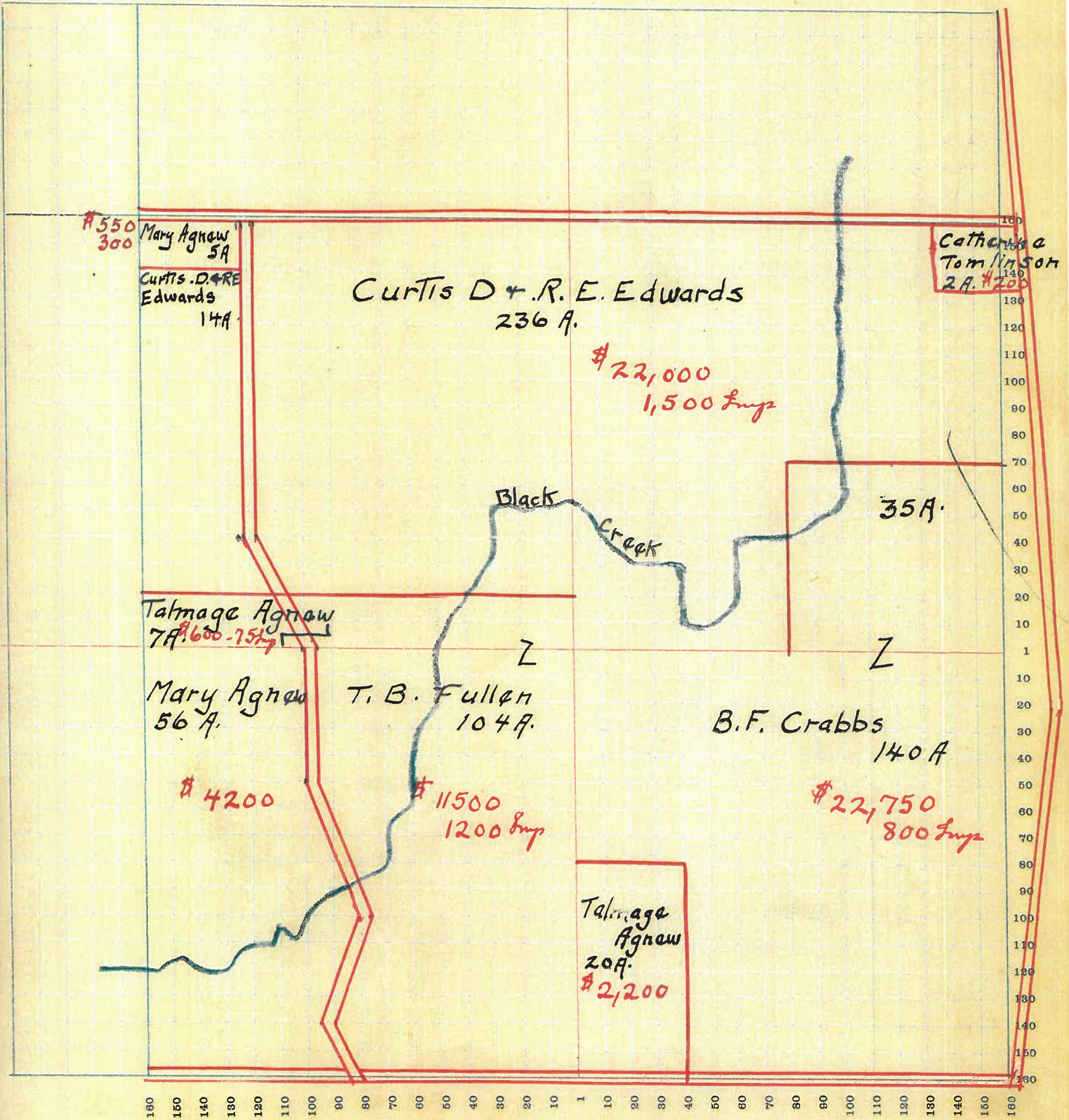
SCALE—Forty rods to an inch, or ten rods to a space, Congress Land, which is one mile square for a section.  
Number of acres in this Section, according to the United States Survey



SECTION No. 18

Congressional Township No. 19, R 4

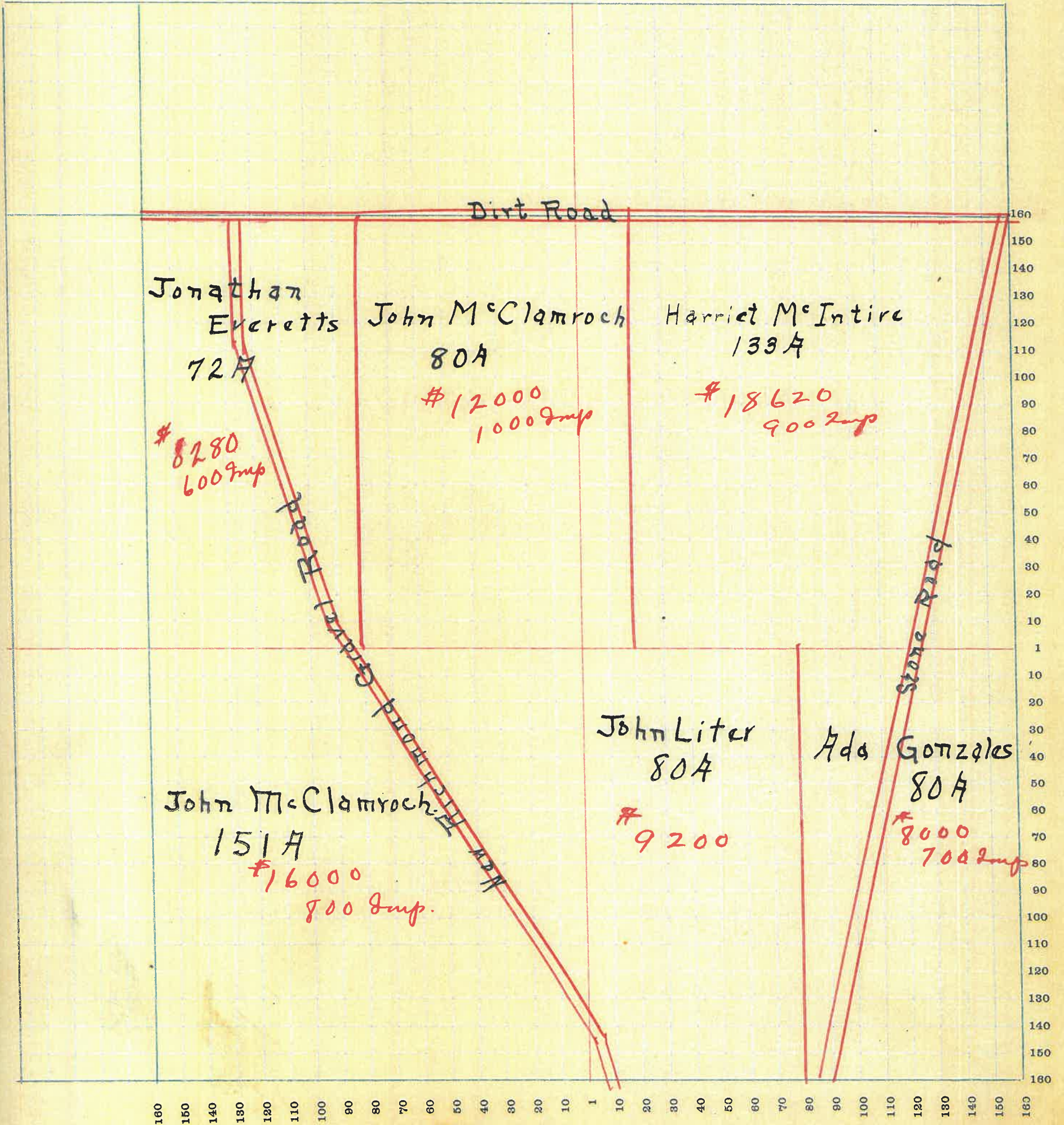
SCALE—Forty rods to an inch, or ten rods to a space, Congress Land, which is one mile square for a section.  
Number of acres in this Section, according to the United States Survey.....



SECTION No. 19

Congressional Township No. 19, R 4

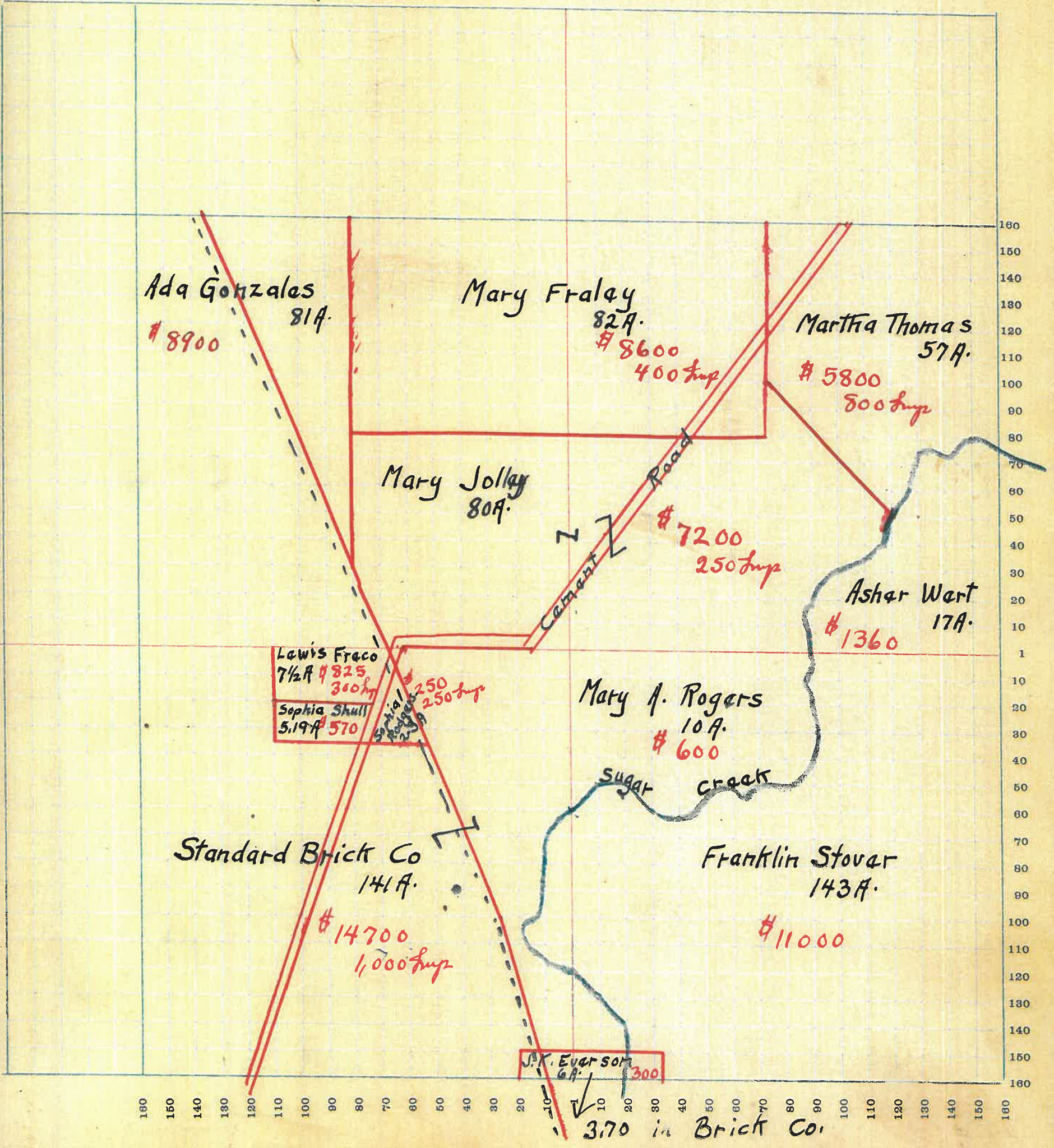
SCALE—Forty rods to an inch, or ten rods to a space, Congress Land, which is one mile square for a section.  
Number of acres in this Section, according to the United States Survey.....



SECTION No. 20

Congressional Township No. 19, R 4

SCALE—Forty rods to an inch, or ten rods to a space, Congress Land, which is one mile square for a section.  
Number of acres in this Section, according to the United States Survey.....






SECTION No. 21

Congressional Township No. 19, R 4

SCALE—Forty rods to an inch, or ten rods to a space, Congress Land, which is one mile square for a section.  
Number of acres in this Section, according to the United States Survey.....




61

SECTION No. 22

Congressional Township No. 19, R 4


SCALE—Forty rods to an inch, or ten rods to a space, Congress Land, which is one mile square for a section.  
Number of acres in this Section, according to the United States Survey.....



SECTION No. 23

Congressional Township No. 19, R 4

SCALE—Forty rods to an inch, or ten rods to a space, Congress Land, which is one mile square for a section.  
Number of acres in this Section, according to the United States Survey \_\_\_\_\_




63

SECTION No. 24

Congressional Township No. 19, R 4

SCALE—Forty rods to an inch, or ten rods to a space, Congress Land, which is one mile square for a section.  
Number of acres in this Section, according to the United States Survey .....




64

SECTION No. 25

Congressional Township No. 19, R 4

SCALE—Forty rods to an inch, or ten rods to a space, Congress Land, which is one mile square for a section.  
Number of acres in this Section, according to the United States Survey.....




65

SECTION No. 26

Congressional Township No. 19, R 4

SCALE—Forty rods to an inch, or ten rods to a space, Congress Land, which is one mile square for a section.  
Number of acres in this Section, according to the United States Survey.....




66

SECTION No. 27

Congressional Township No. 19, R 4

SCALE—Forty rods to an inch, or ten rods to a space, Congress Land, which is one mile square for a section.  
Number of acres in this Section, according to the United States Survey.....

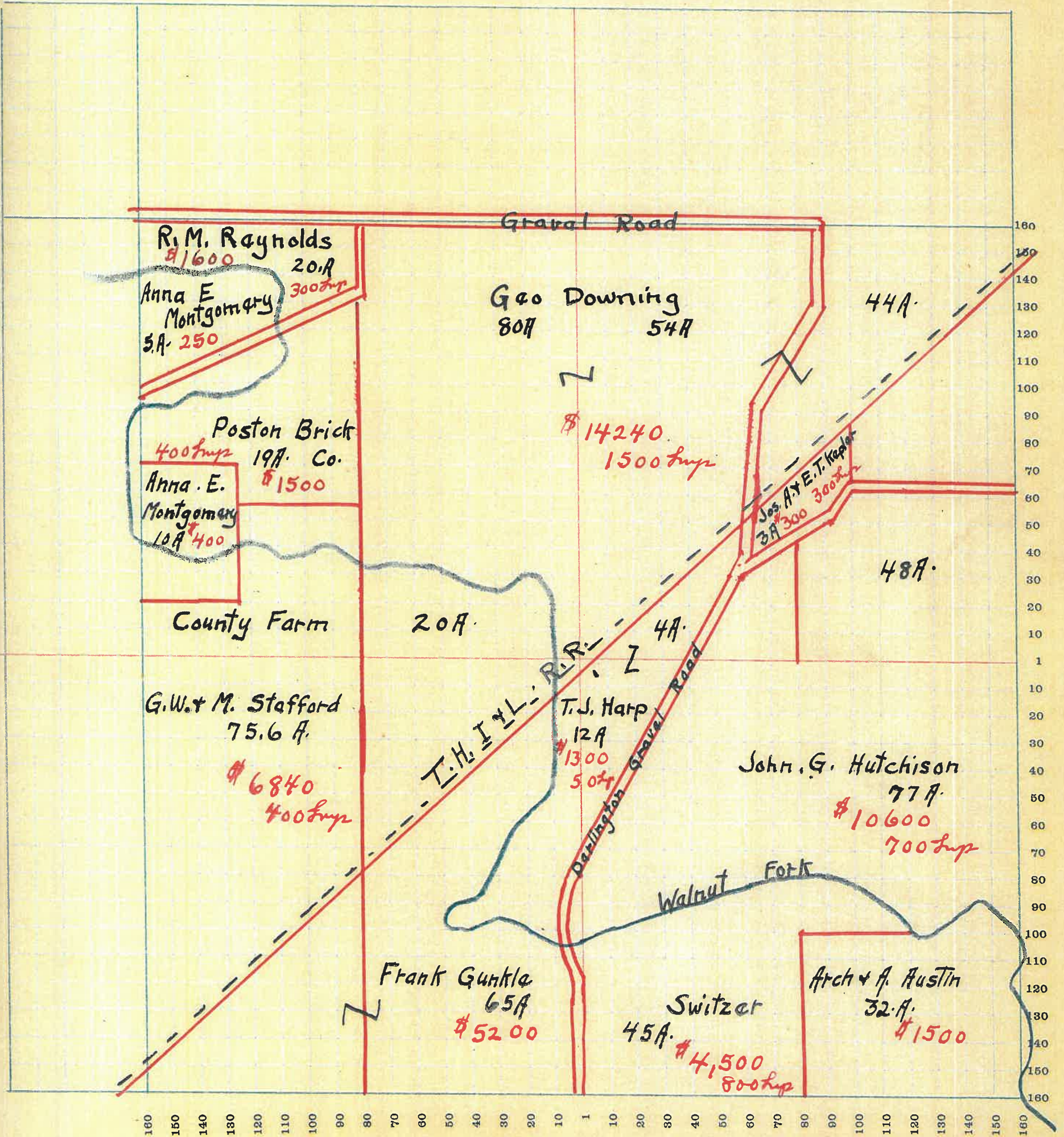


67

SECTION No. 28

Congressional Township No. 19, R 4

SCALE—Forty rods to an inch, or ten rods to a space, Congress Land, which is one mile square for a section.  
Number of acres in this Section, according to the United States Survey.....

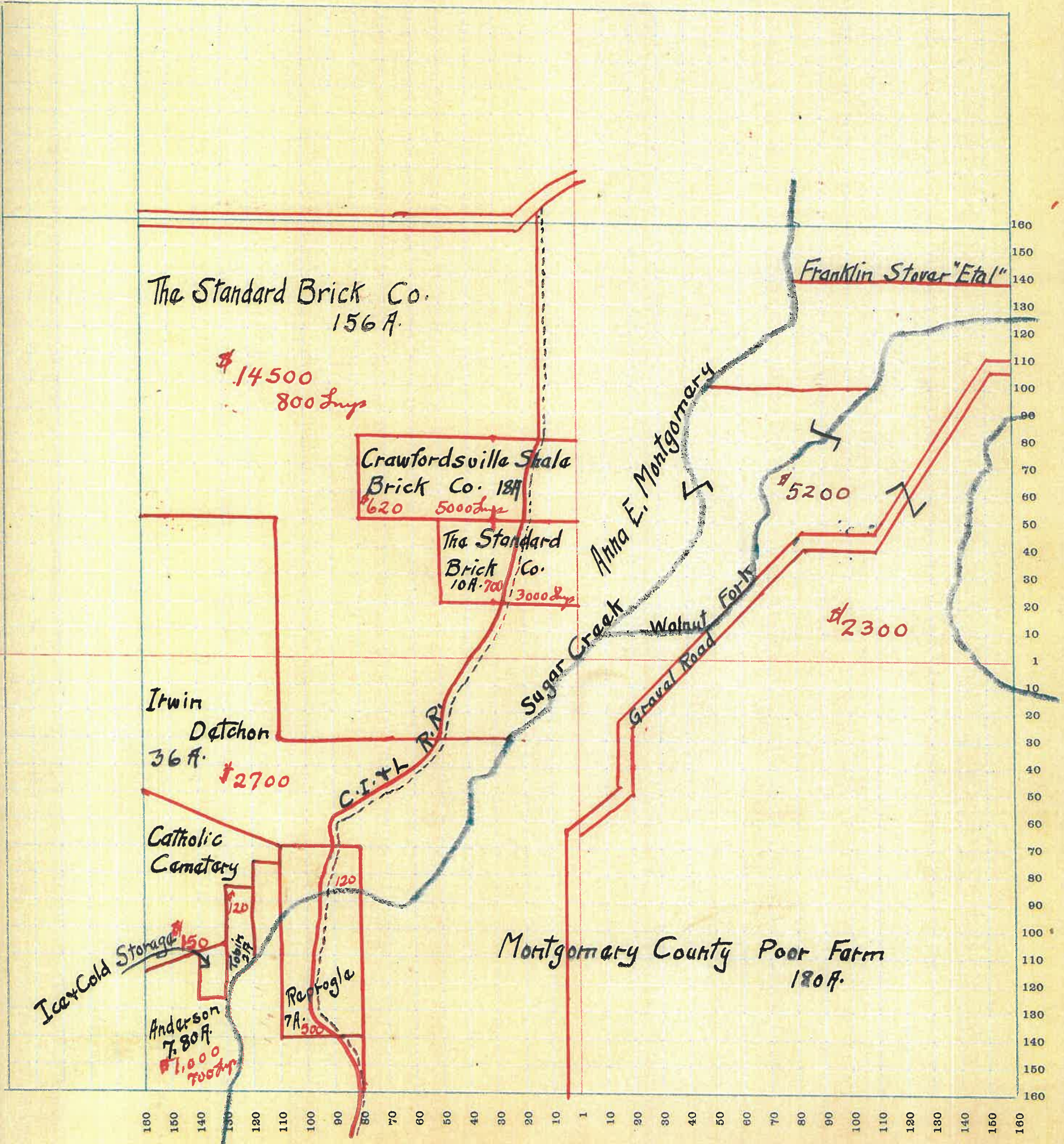




SECTION No. 29

Congressional Township No. 19, R 4

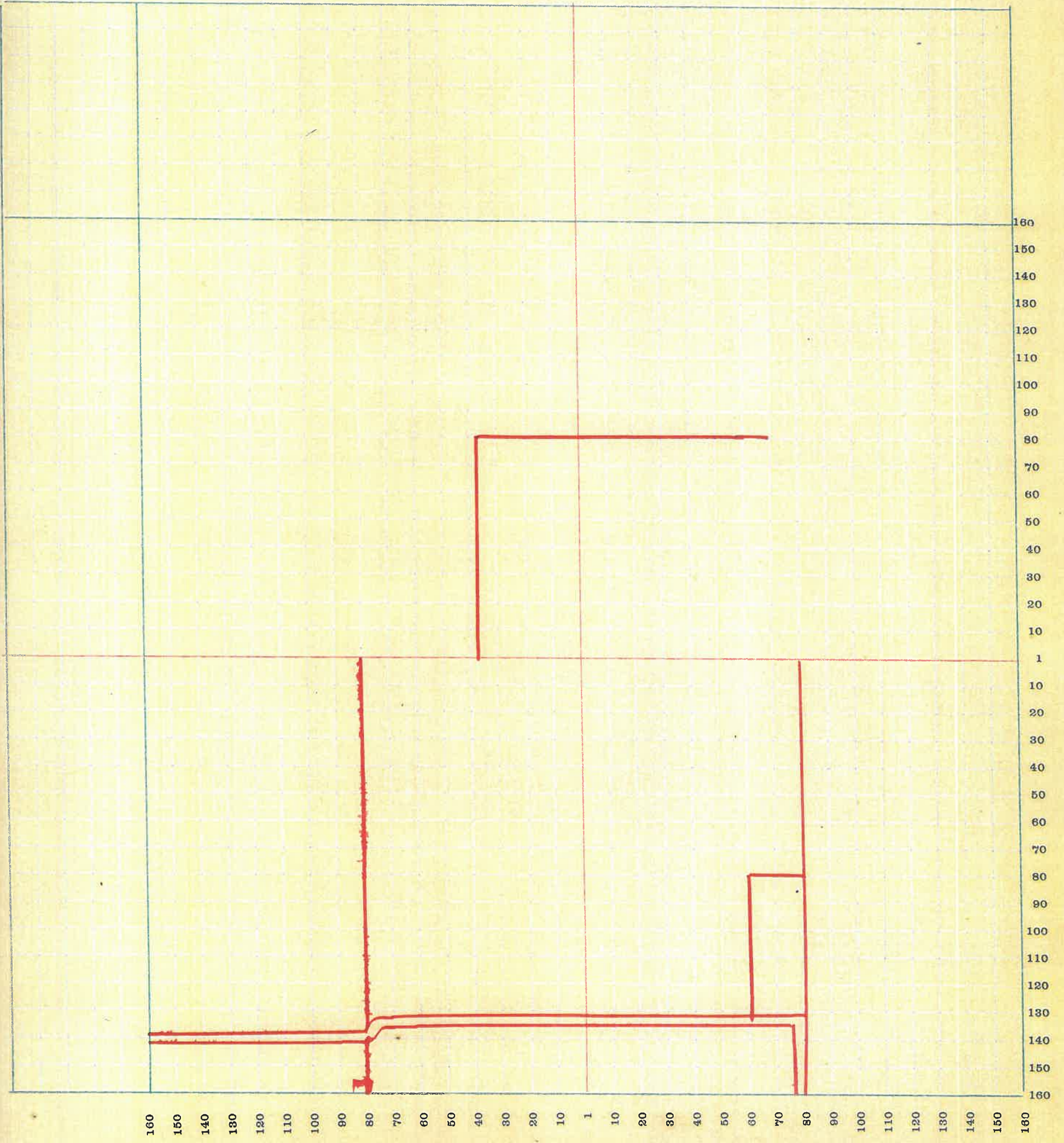
SCALE—Forty rods to an inch, or ten rods to a space, Congress Land, which is one mile square for a section.  
Number of acres in this Section, according to the United States Survey.....



SECTION No. 30

Congressional Township No. 19, R 4

SCALE—Forty rods to an inch, or ten rods to a space, Congress Land, which is one mile square for a section.  
Number of acres in this Section, according to the United States Survey.....




70

SECTION No. 31

Congressional Township No. 19, R 4


SCALE—Forty rods to an inch, or ten rods to a space, Congress Land, which is one mile square for a section.  
Number of acres in this Section, according to the United States Survey \_\_\_\_\_



SECTION No. 32

Congressional Township No. 19, R 4

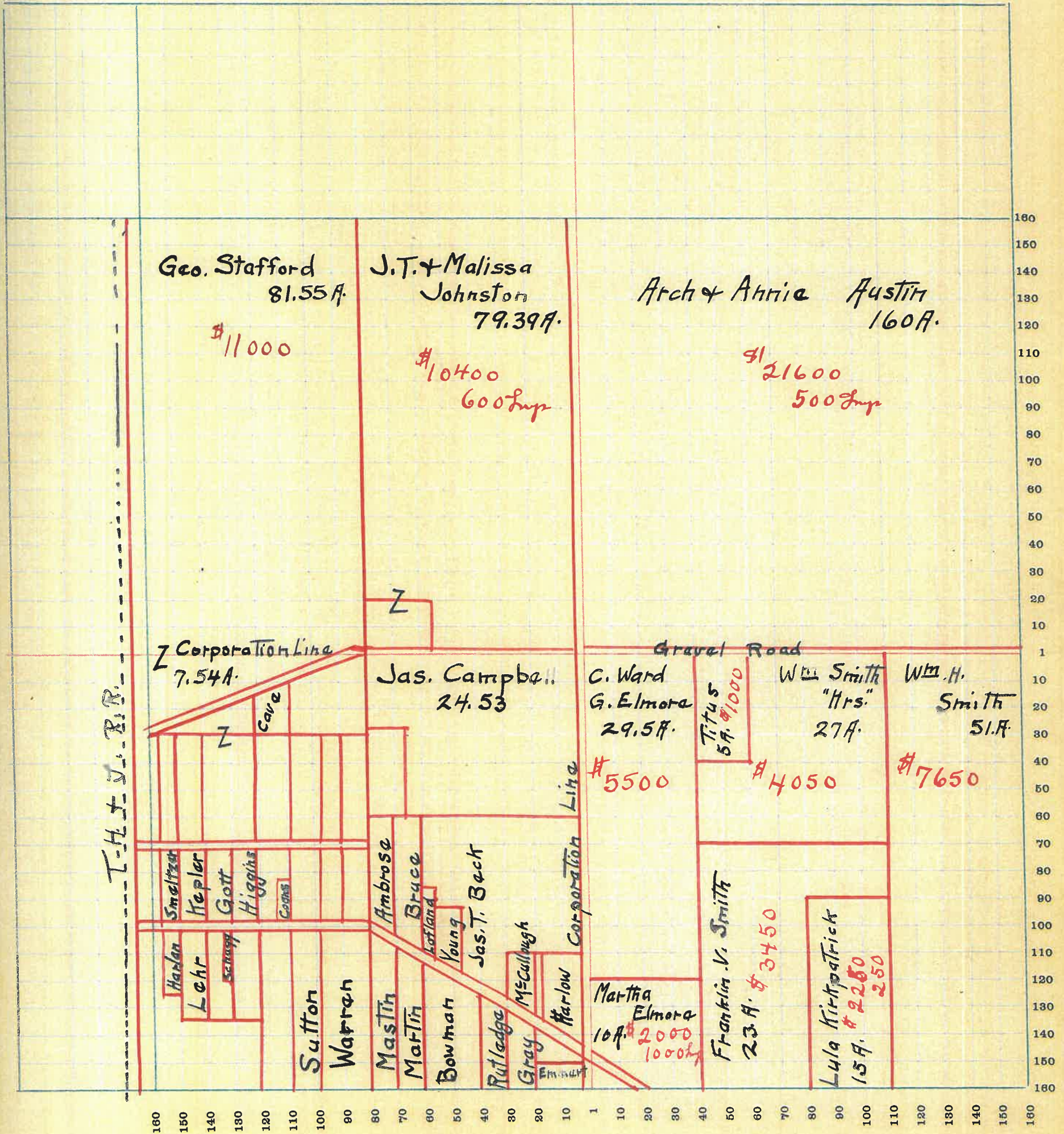
SCALE—Forty rods to an inch, or ten rods to a space, Congress Land, which is one mile square for a section.  
Number of acres in this Section, according to the United States Survey.....



SECTION No. 33

Congressional Township No. 19, R 4


SCALE—Forty rods to an inch, or ten rods to a space, Congress Land, which is one mile square for a section.  
Number of acres in this Section, according to the United States Survey



SECTION No. 34

Congressional Township No. 19, R 4

SCALE—Forty rods to an inch, or ten rods to a space, Congress Land, which is one mile square for a section.  
Number of acres in this Section, according to the United States Survey.....

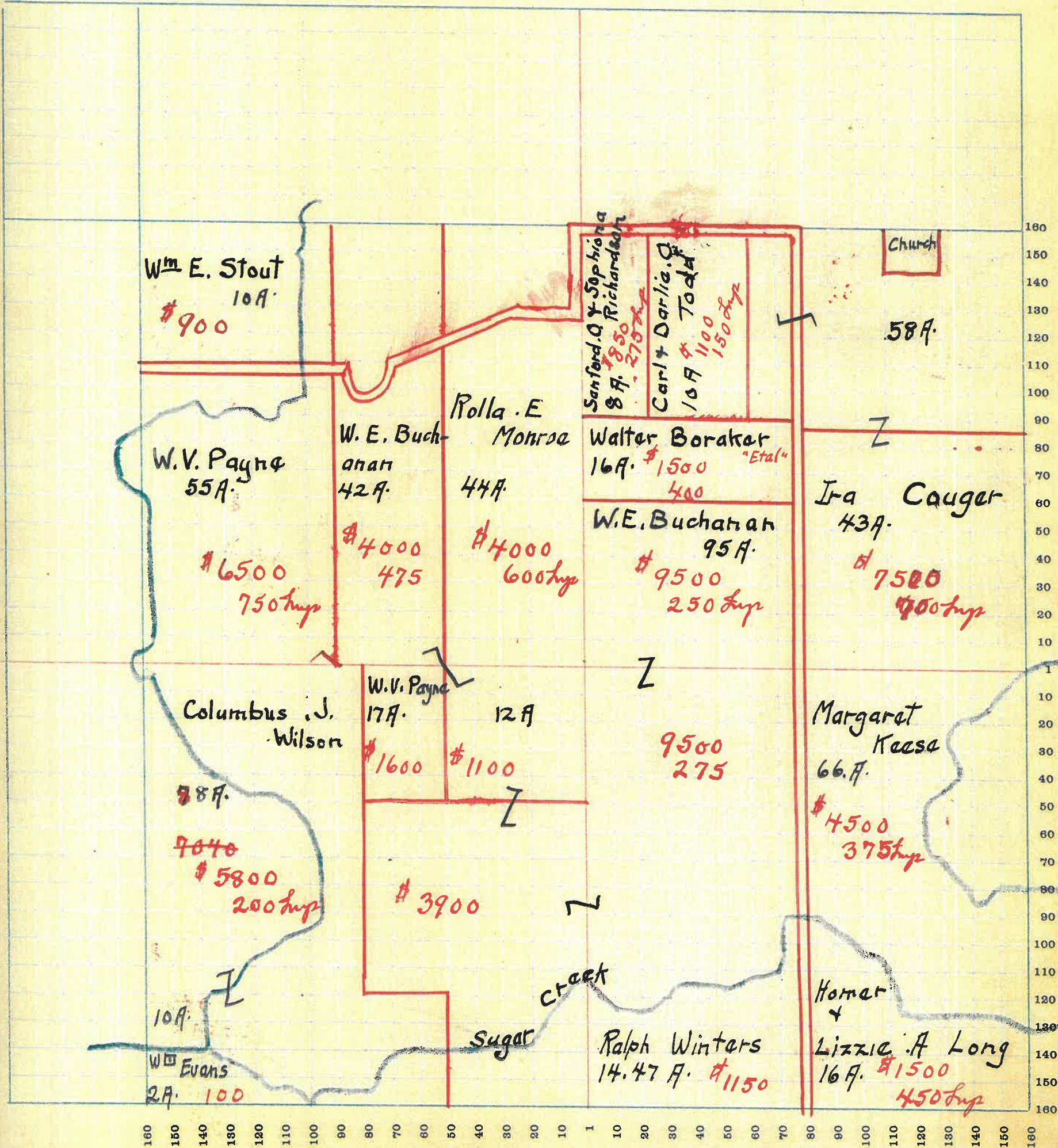


74

SECTION No. 35

Congressional Township No. 19, R 4


SCALE—Forty rods to an inch, or ten rods to a space, Congress Land, which is one mile square for a section.  
Number of acres in this Section, according to the United States Survey



SECTION No. 36

Congressional Township No. 19, R 4

SCALE—Forty rods to an inch, or ten rods to a space, Congress Land, which is one mile square for a section.  
Number of acres in this Section, according to the United States Survey.....

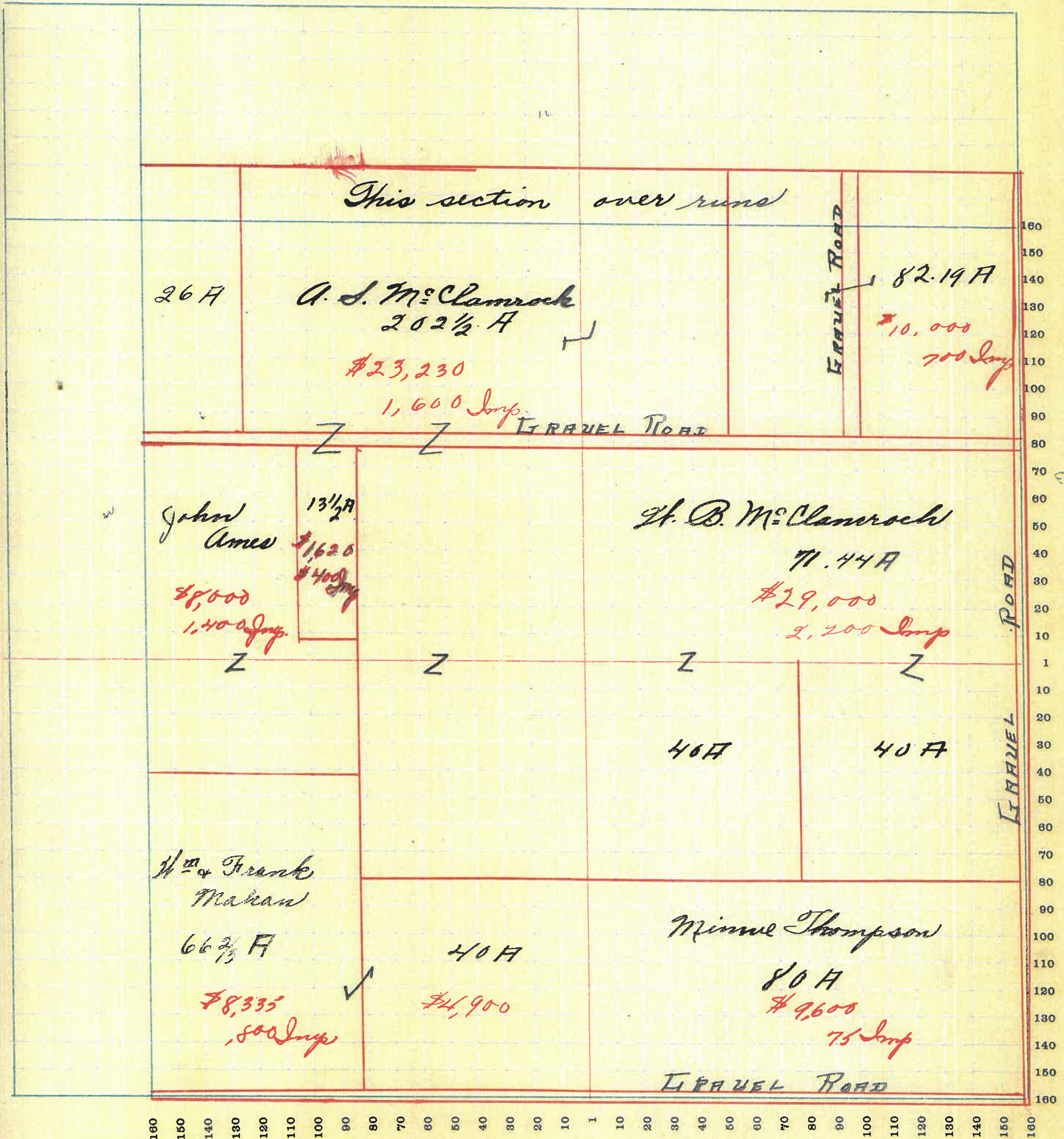




SECTION No. 1

Congressional Township No. 19, R 5

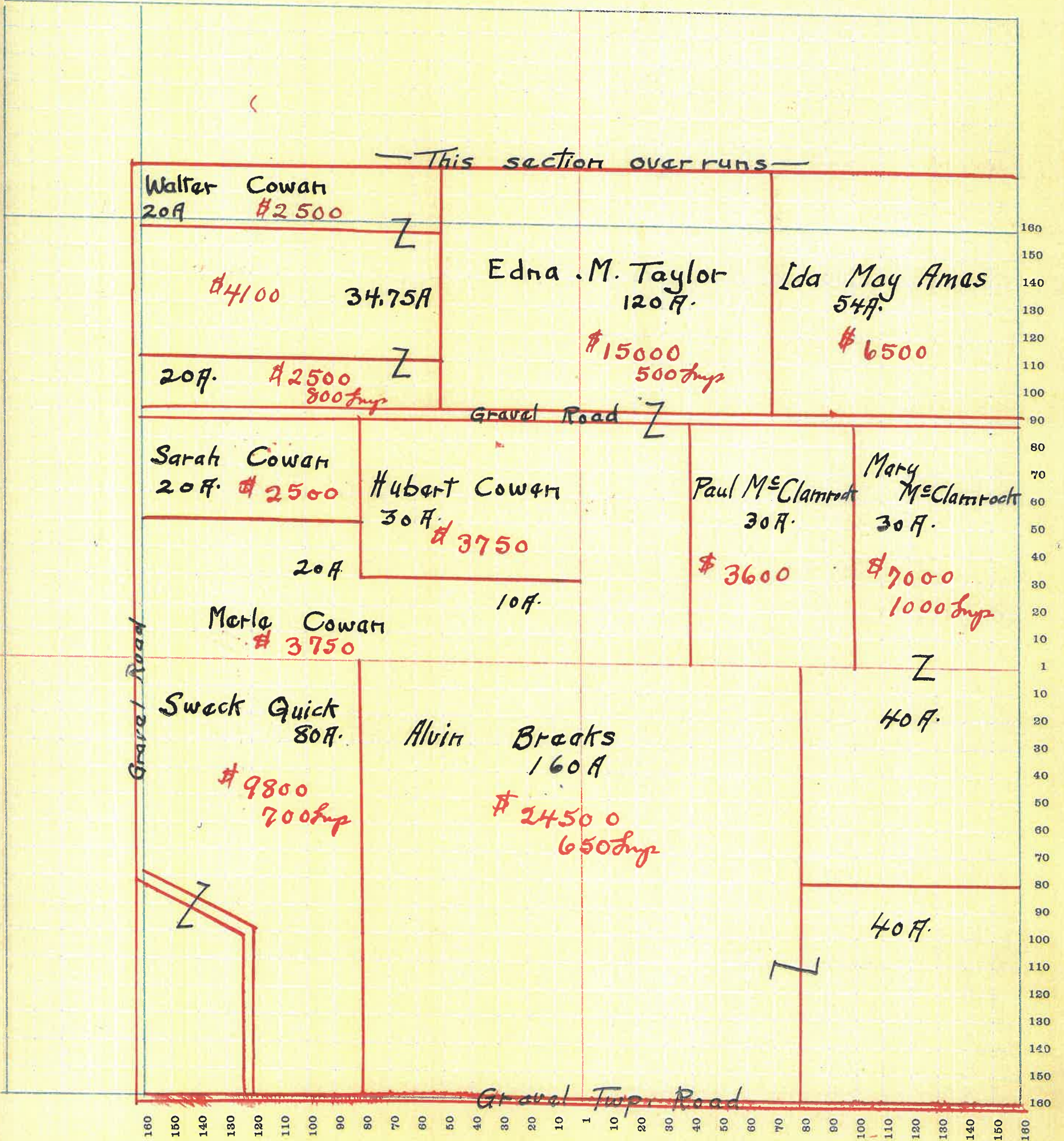
SCALE—Forty rods to an inch, or ten rods to a space, Congress Land, which is one mile square for a section.  
Number of acres in this Section, according to the United States Survey.....



SECTION No. 2

Congressional Township No. 19, R 5

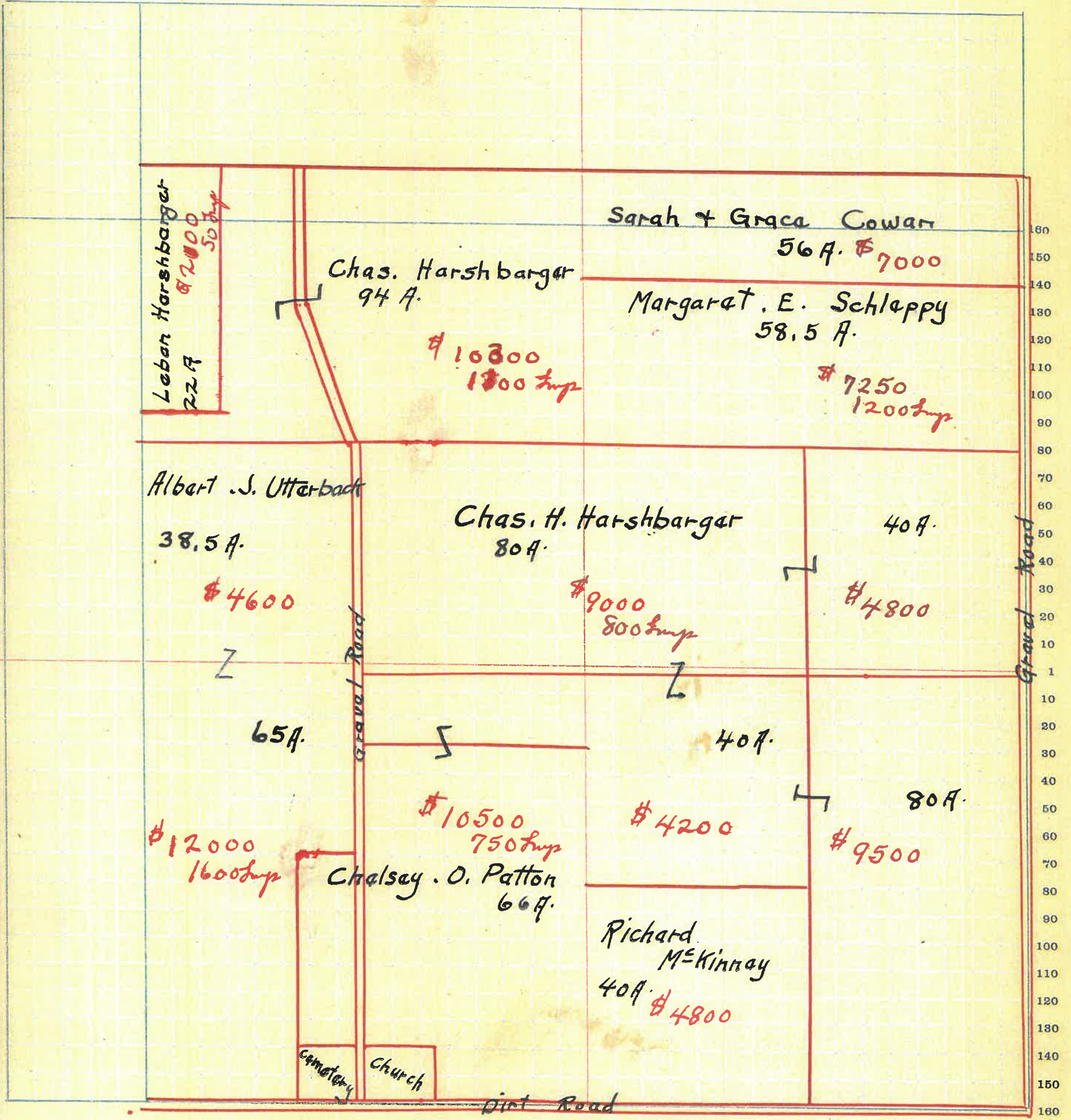
SCALE—Forty rods to an inch, or ten rods to a space, Congress Land, which is one mile square for a section.  
Number of acres in this Section, according to the United States Survey.....



SECTION No. 3

Congressional Township No. 19, R 5

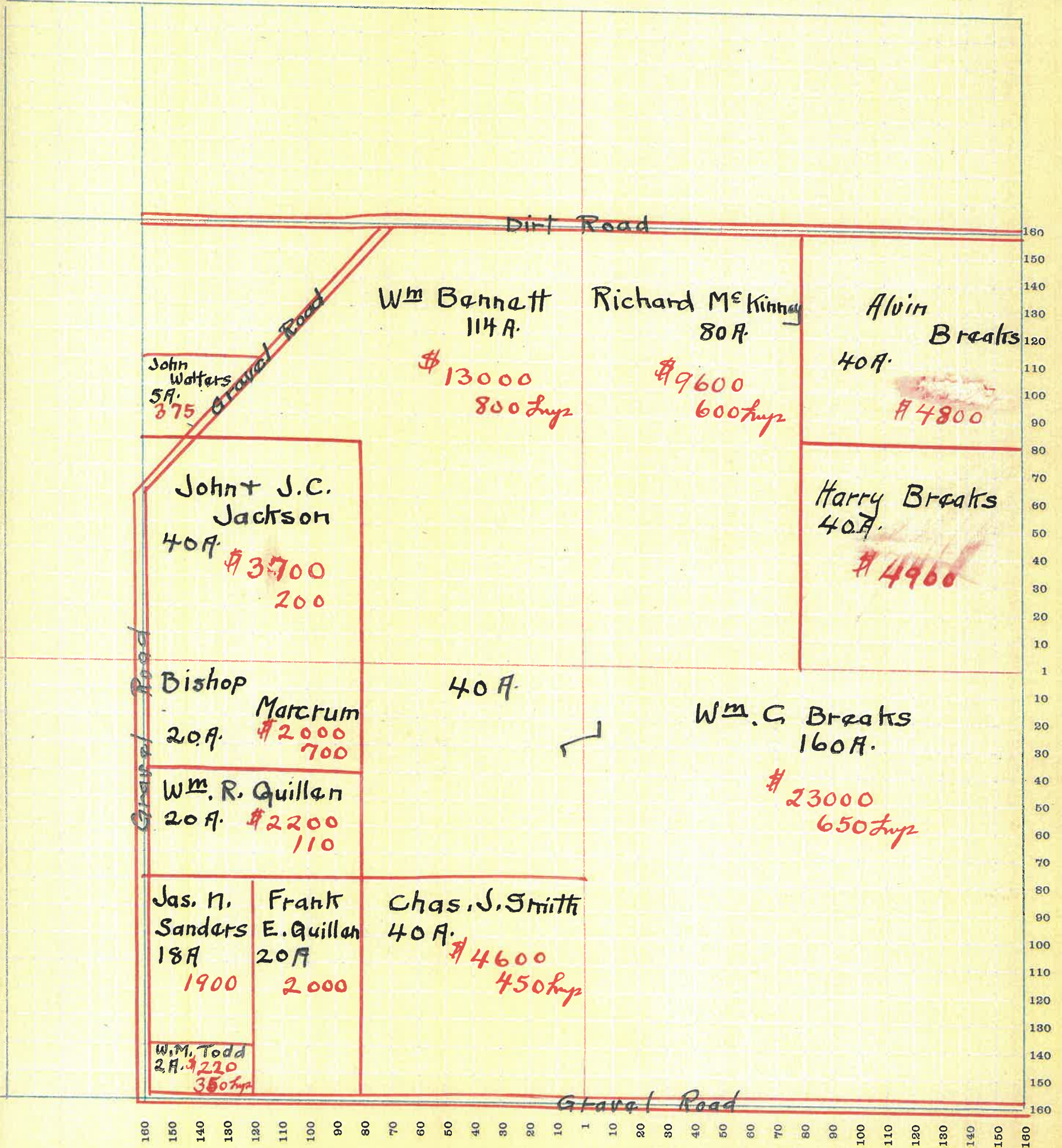
SCALE—Forty rods to an inch, or ten rods to a space, Congress Land, which is one mile square for a section.  
Number of acres in this Section, according to the United States Survey



SECTION No. 10

Congressional Township No. 19, R 5

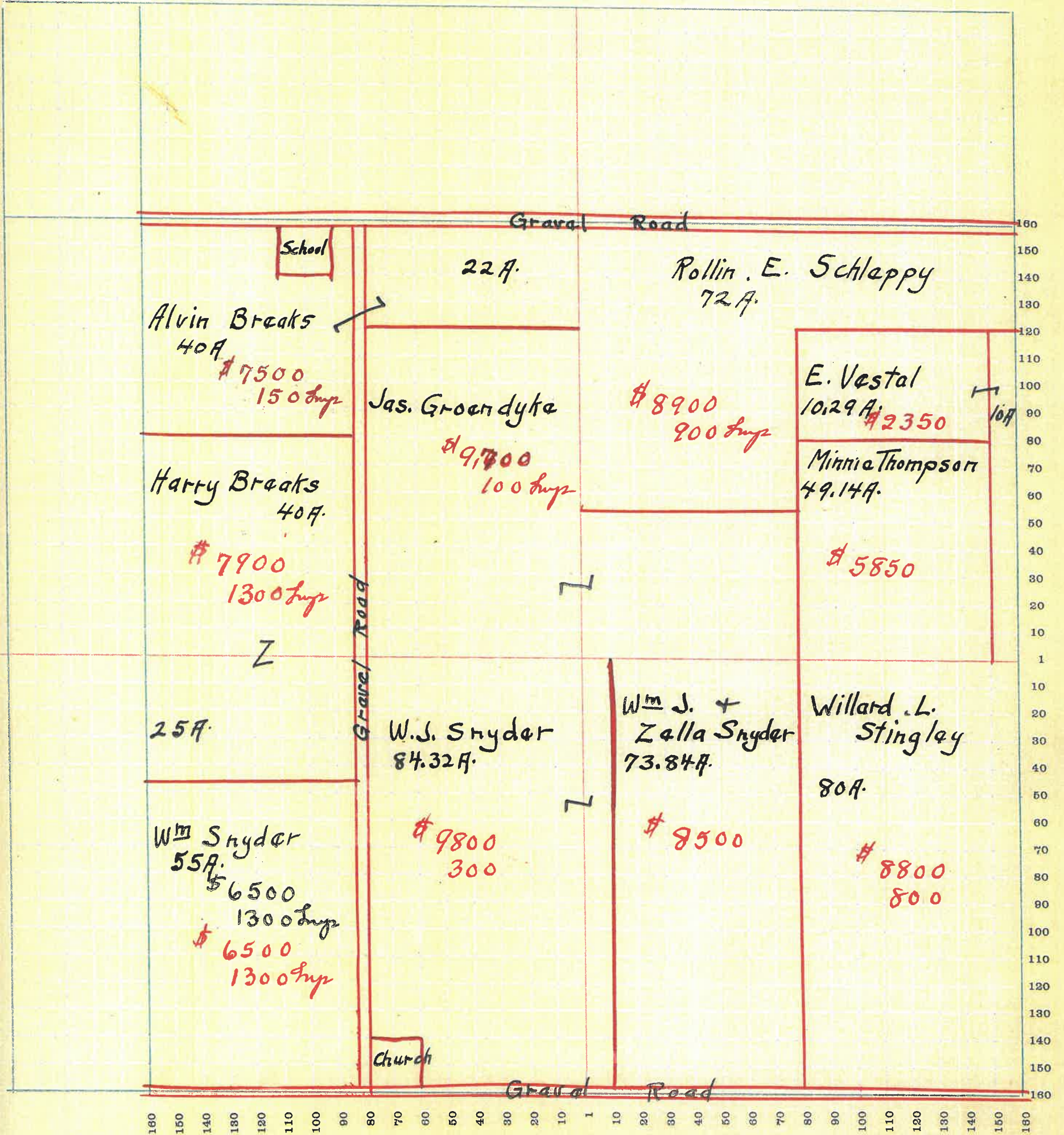
SCALE—Forty rods to an inch, or ten rods to a space, Congress Land, which is one mile square for a section.  
 Number of acres in this Section, according to the United States Survey



SECTION No. 11

Congressional Township No. 19, R 5

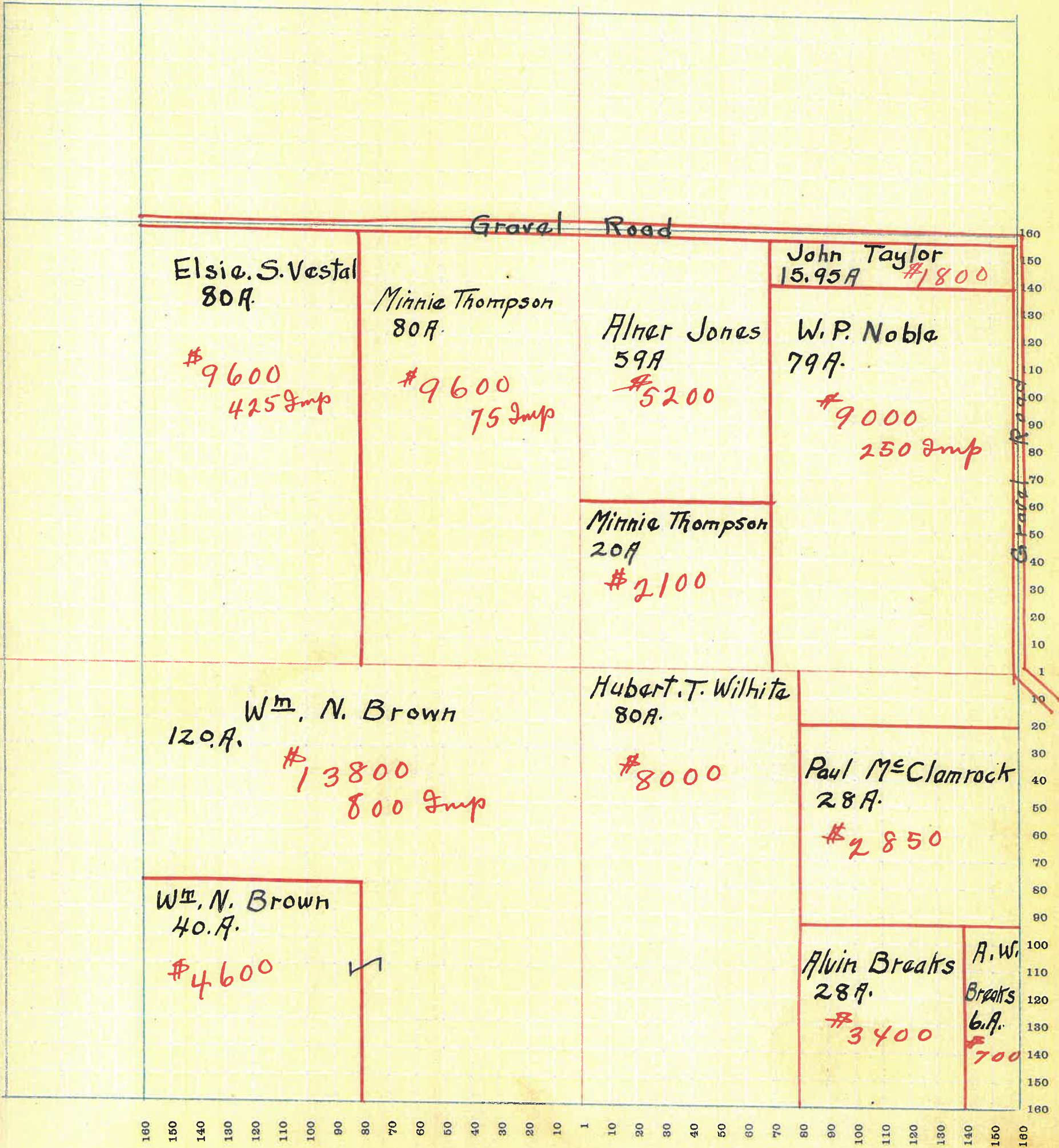
SCALE—Forty rods to an inch, or ten rods to a space, Congress Land, which is one mile square for a section.  
Number of acres in this Section, according to the United States Survey.....



SECTION No. 12

Congressional Township No. 19, R 5

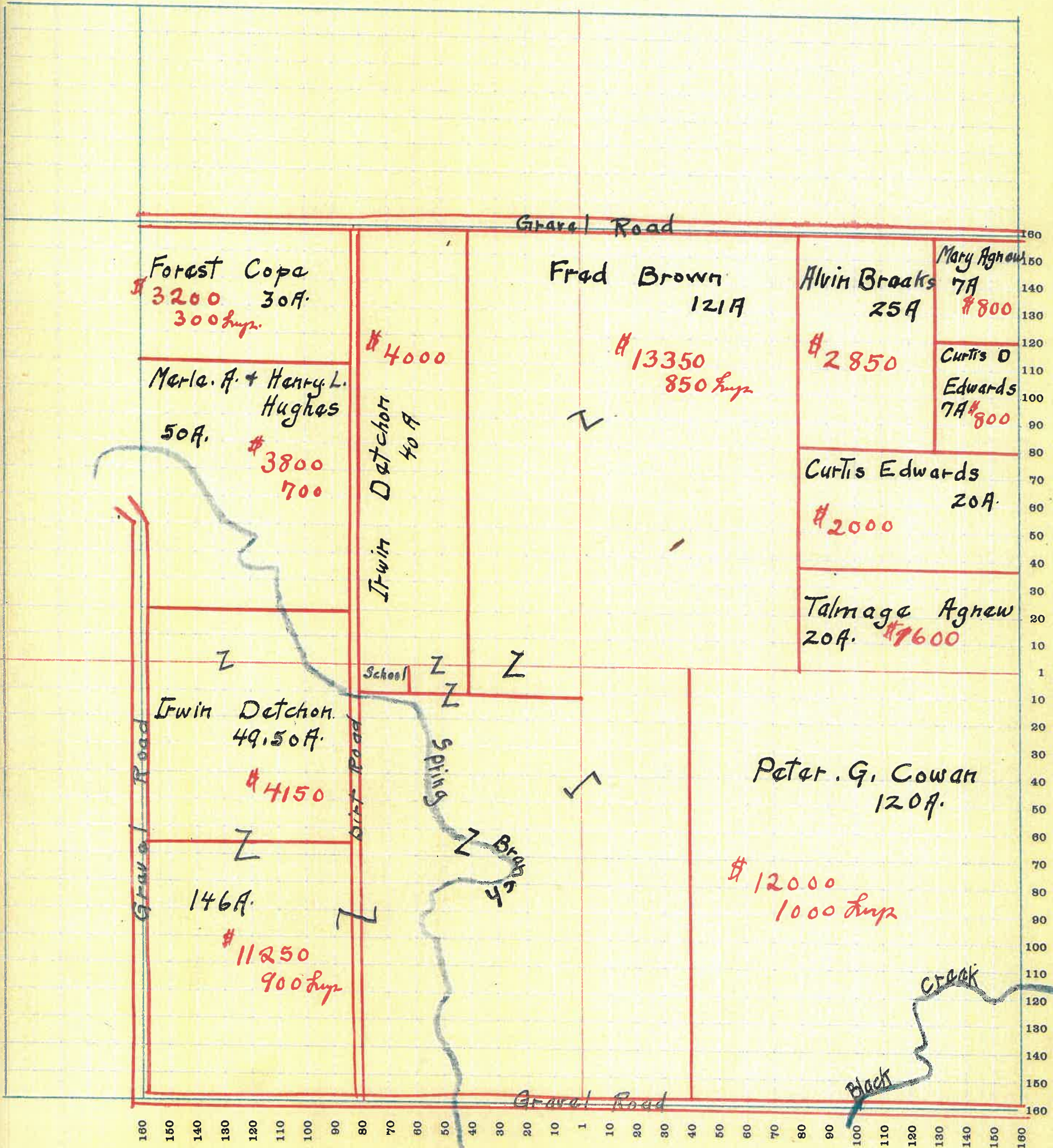
SCALE—Forty rods to an inch, or ten rods to a space, Congress Land, which is one mile square for a section.  
Number of acres in this Section, according to the United States Survey



SECTION No. 13

Congressional Township No. 19, R 5

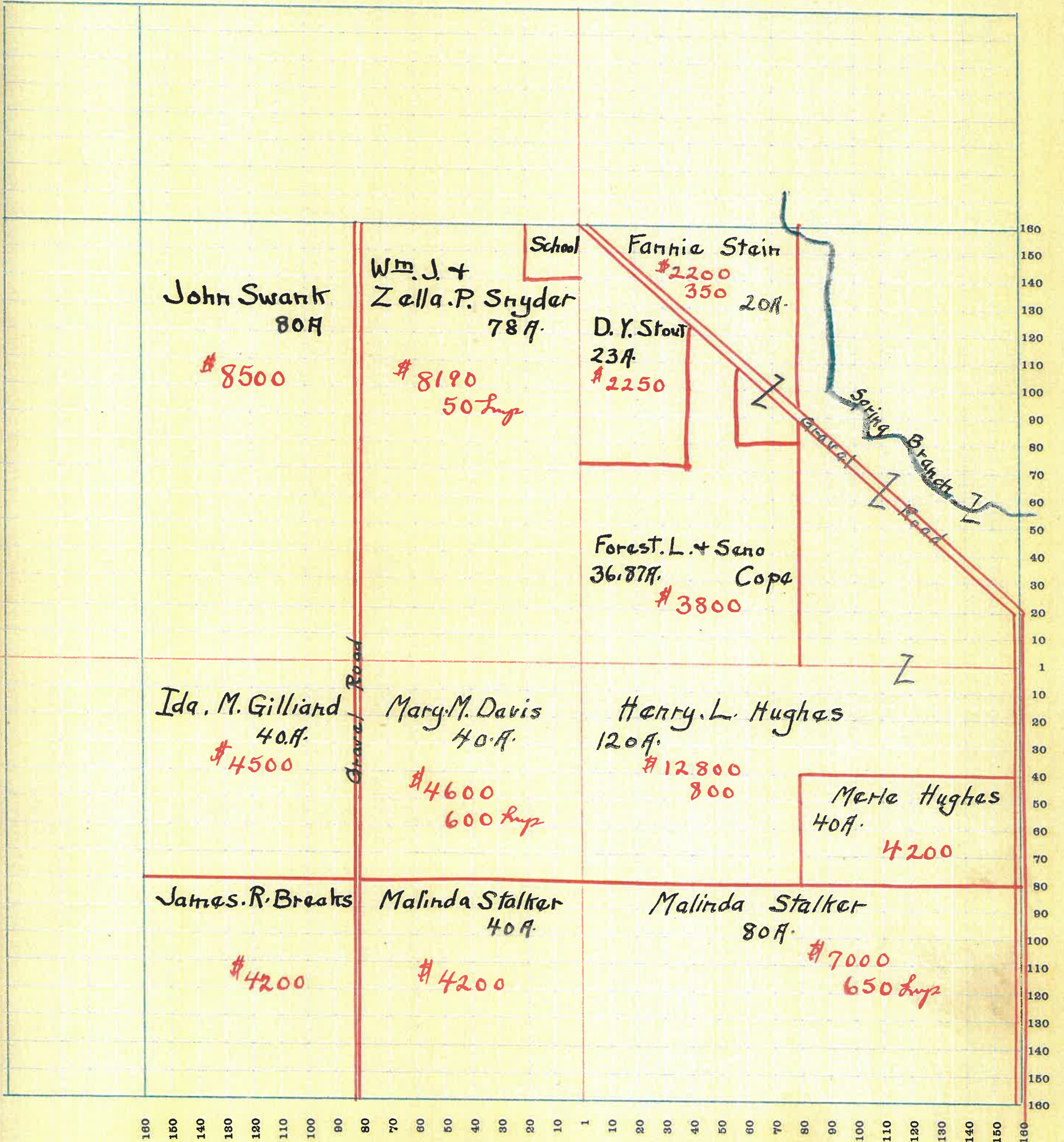
SCALE—Forty rods to an inch, or ten rods to a space, Congress Land, which is one mile square for a section.  
Number of acres in this Section, according to the United States Survey.....



SECTION No. 14

Congressional Township No. 19, R 5

SCALE—Forty rods to an inch, or ten rods to a space, Congress Land, which is one mile square for a section.  
Number of acres in this Section, according to the United States Survey.....

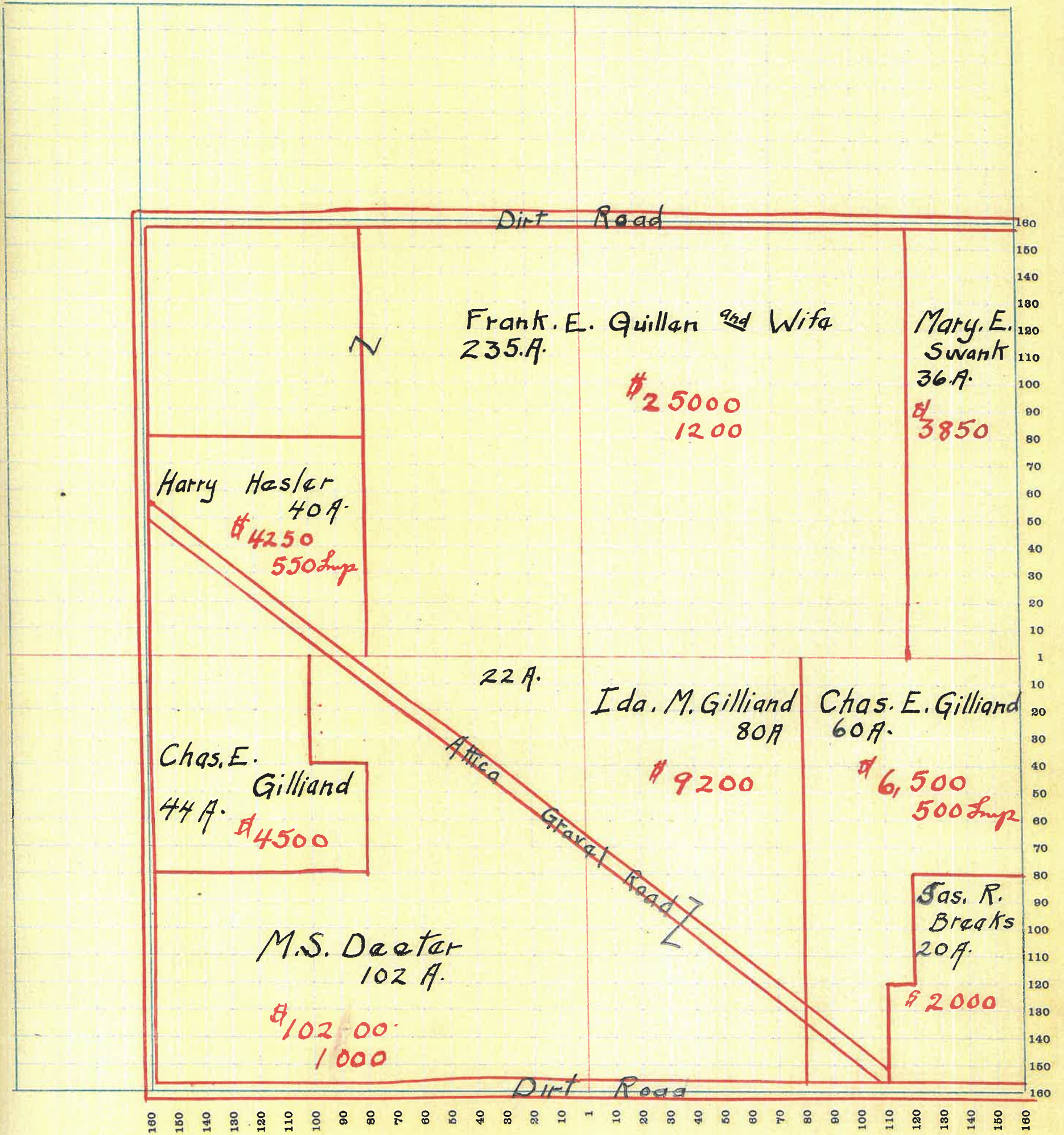




SECTION No. 15

Congressional Township No. 19, R 5

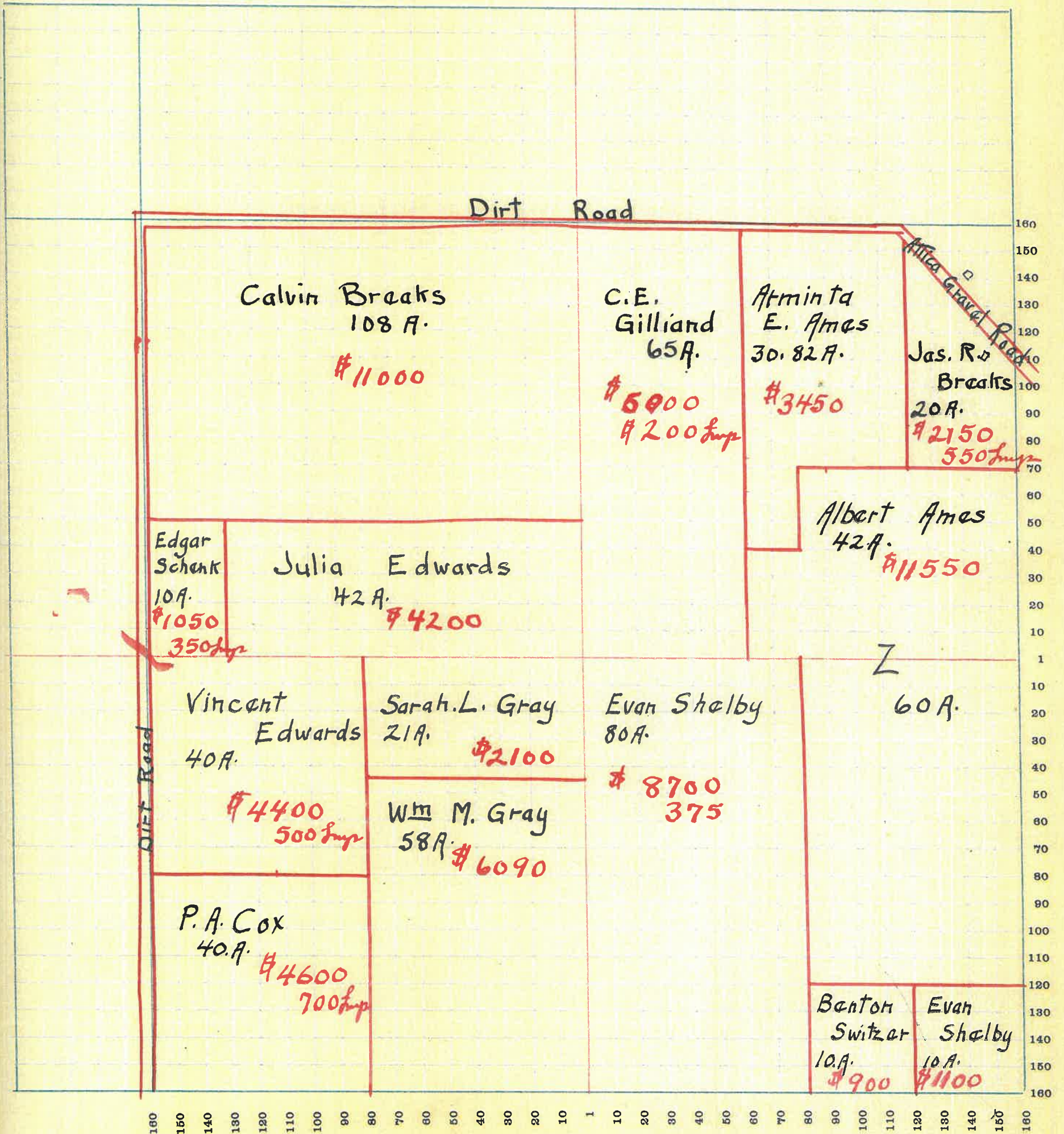
SCALE—Forty rods to an inch, or ten rods to a space, Congress Land, which is one mile square for a section.  
Number of acres in this Section, according to the United States Survey



SECTION No. 22

Congressional Township No. 19, R 5

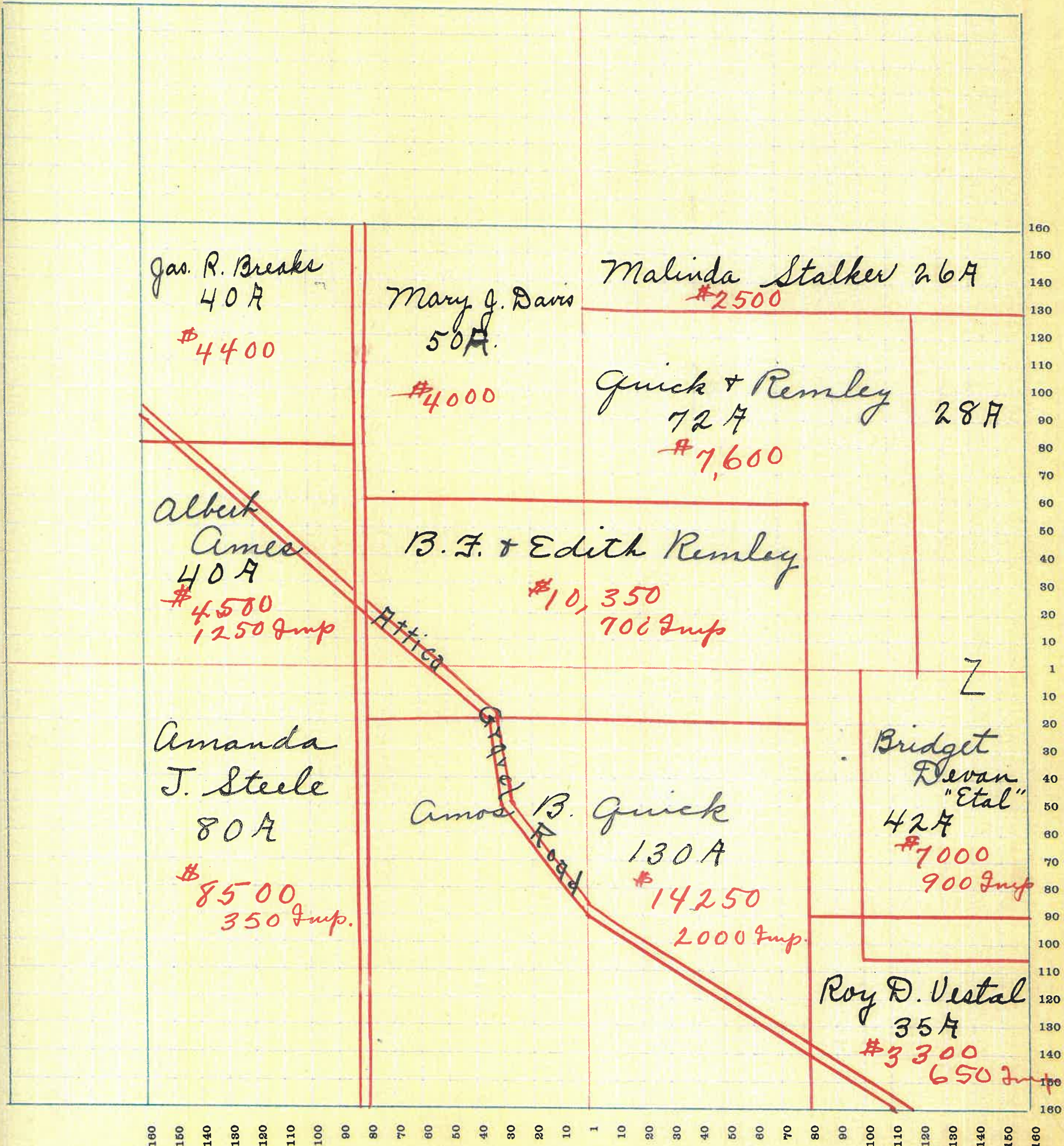
SCALE—Forty rods to an inch, or ten rods to a space, Congress Land, which is one mile square for a section.  
Number of acres in this Section, according to the United States Survey.....



SECTION No. 23

Congressional Township No. 19, R 5

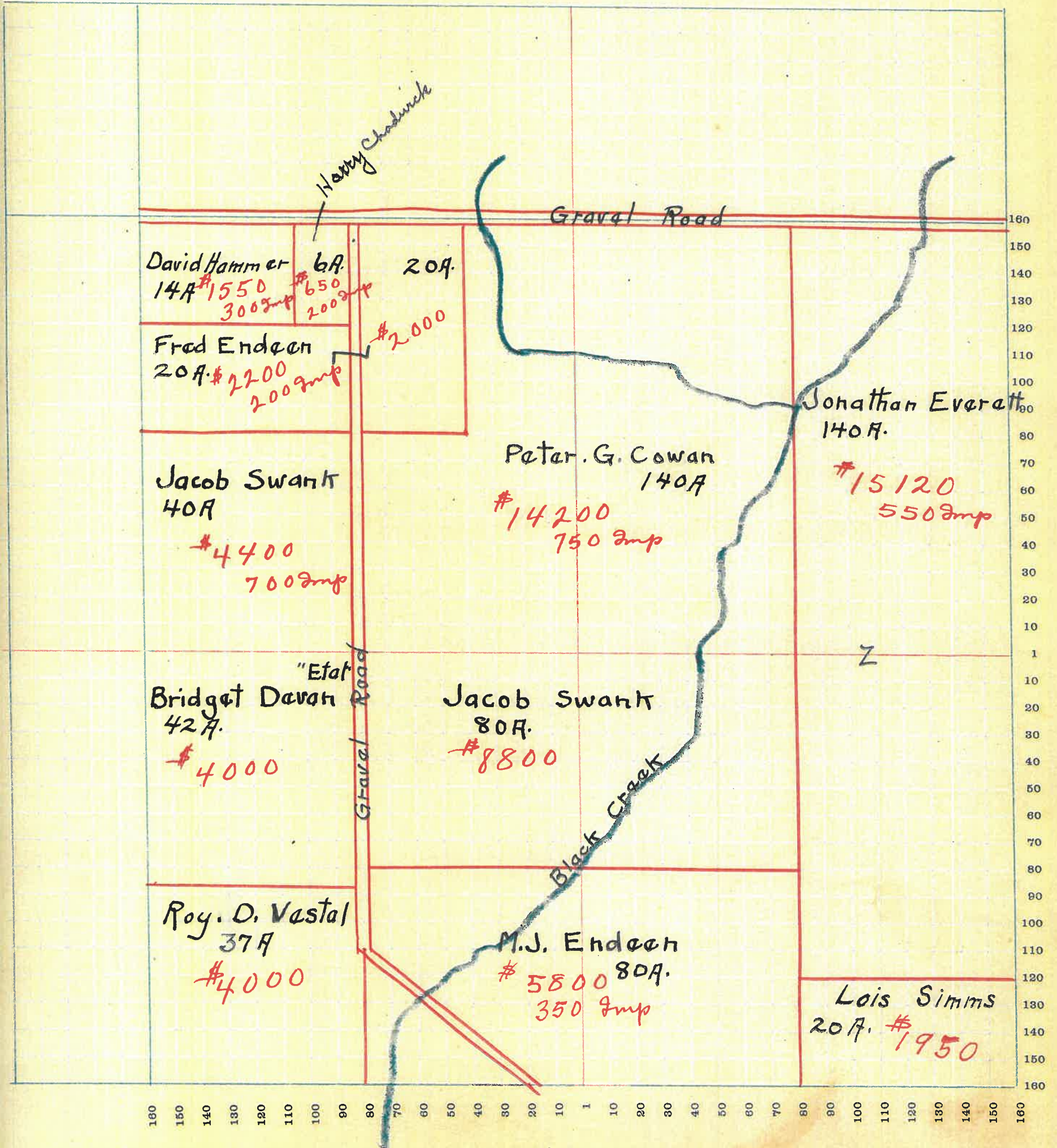
SCALE—Forty rods to an inch, or ten rods to a space, Congress Land, which is one mile square for a section.  
Number of acres in this Section, according to the United States Survey.....



SECTION No. 24

Congressional Township No. 19, R 5


SCALE—Forty rods to an inch, or ten rods to a space, Congress Land, which is one mile square for a section.  
Number of acres in this Section, according to the United States Survey.....



SECTION No. 25

Congressional Township No. 19, R 5

SCALE—Forty rods to an inch, or ten rods to a space, Congress Land, which is one mile square for a section.  
Number of acres in this Section, according to the United States Survey.....




89

SECTION No. 26

Congressional Township No. 19, R 5

SCALE—Forty rods to an inch, or ten rods to a space, Congress Land, which is one mile square for a section.  
Number of acres in this Section, according to the United States Survey.....




90

SECTION No. 27

Congressional Township No. 19, R 5

SCALE—Forty rods to an inch, or ten rods to a space, Congress Land, which is one mile square for a section.  
Number of acres in this Section, according to the United States Survey.....


of  
and  
ve-  
is



SECTION No. 34

Congressional Township No. 19, R 5

SCALE—Forty rods to an inch, or ten rods to a space, Congress Land, which is one mile square for a section.  
Number of acres in this Section, according to the United States Survey.....






SECTION No. 35

Congressional Township No. 19, R 5


SCALE—Forty rods to an inch, or ten rods to a space, Congress Land, which is one mile square for a section.  
Number of acres in this Section, according to the United States Survey.....



SECTION No. 36

Congressional Township No. 19, R 5

SCALE—Forty rods to an inch, or ten rods to a space, Congress Land, which is one mile square for a section.  
Number of acres in this Section, according to the United States Survey.....




94

SECTION No. 1

Congressional Township No. 18, R 5

SCALE—Forty rods to an inch, or ten rods to a space, Congress Land, which is one mile square for a section.  
Number of acres in this Section, according to the United States Survey.....

of  
and  
ve-  
ts

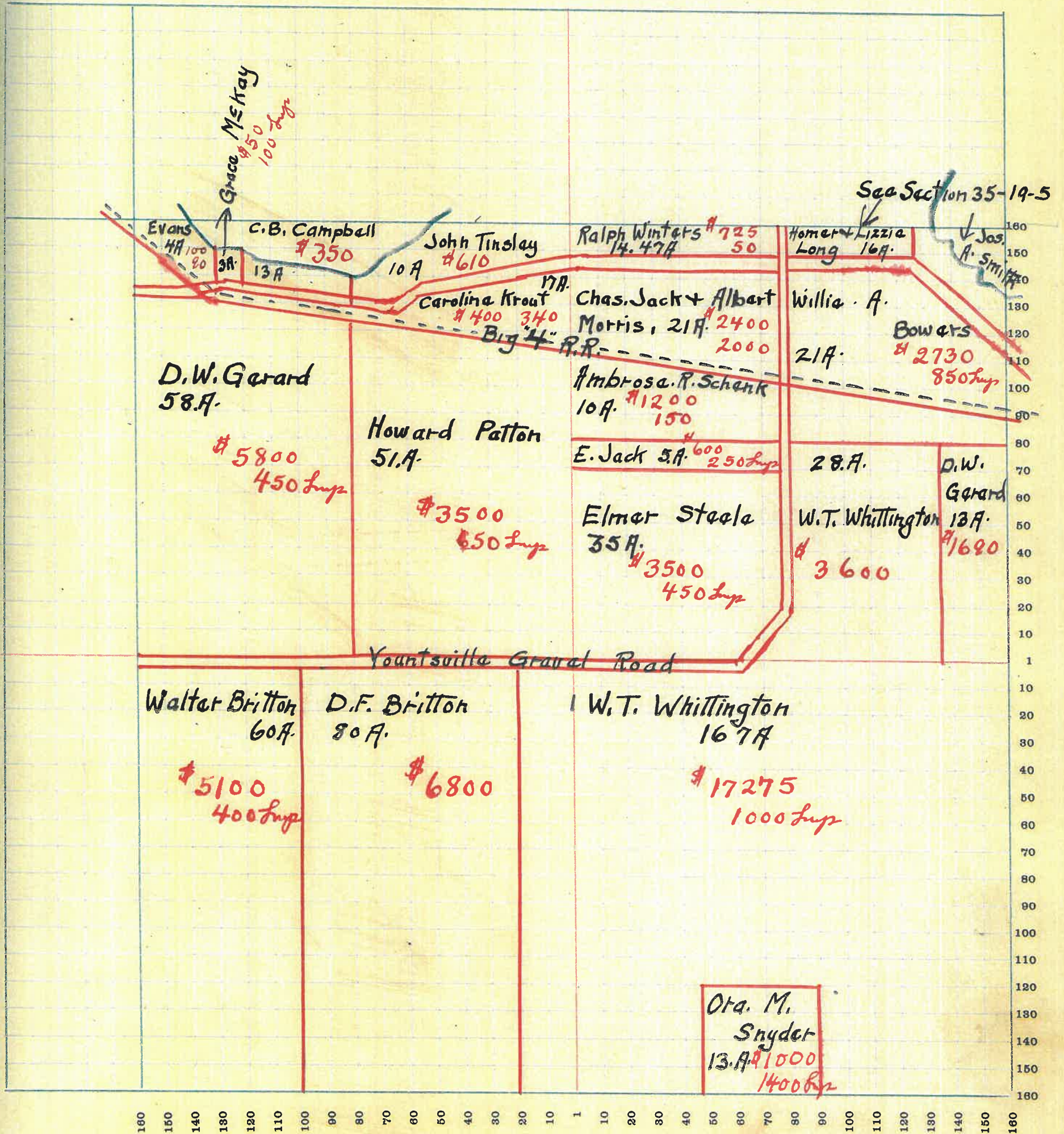


95

SECTION No. 2

Congressional Township No. 18, R 5

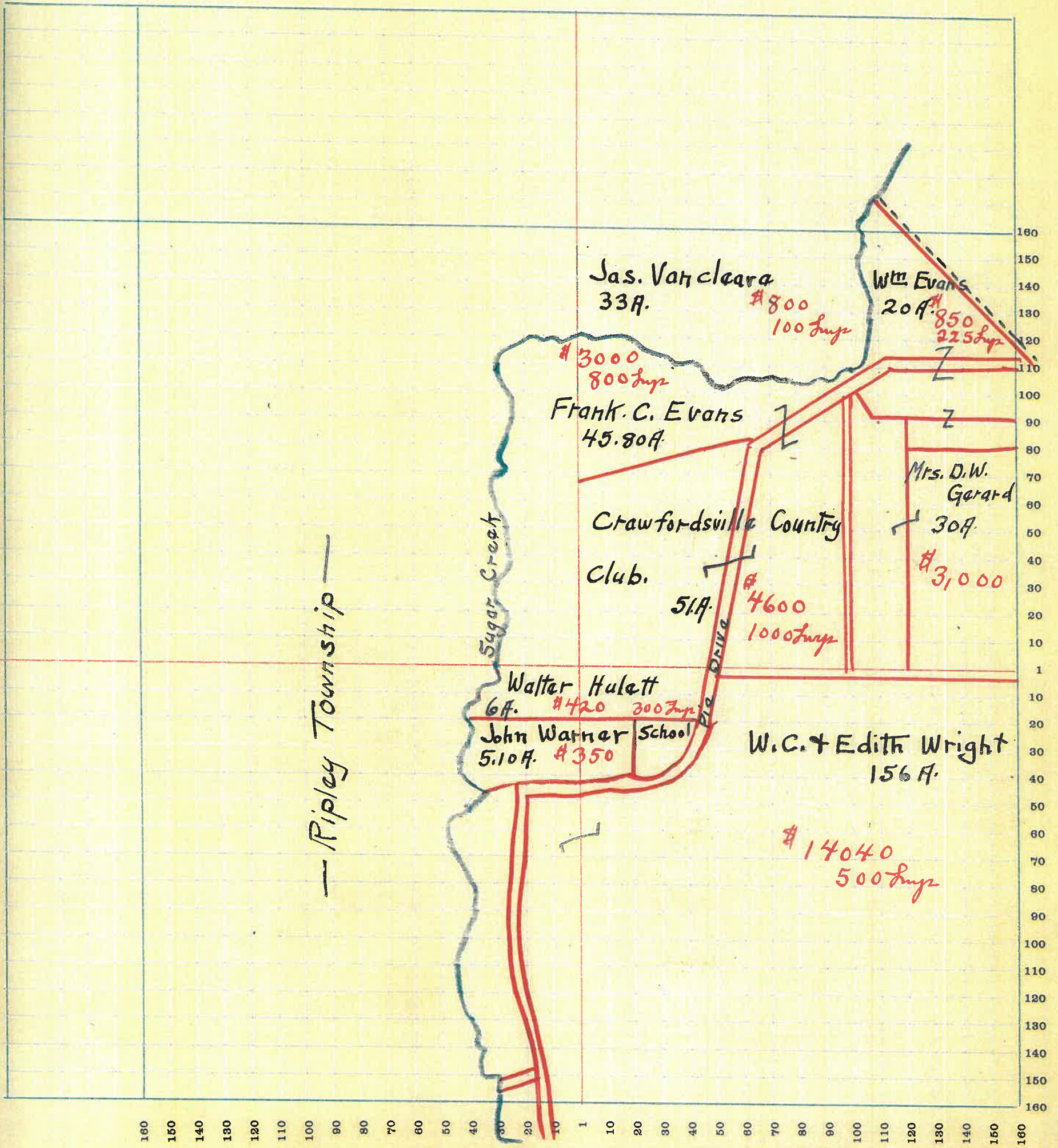
SCALE—Forty rods to an inch, or ten rods to a space, Congress Land, which is one mile square for a section.  
Number of acres in this Section, according to the United States Survey



SECTION No. 3

Congressional Township No. 18, R 5

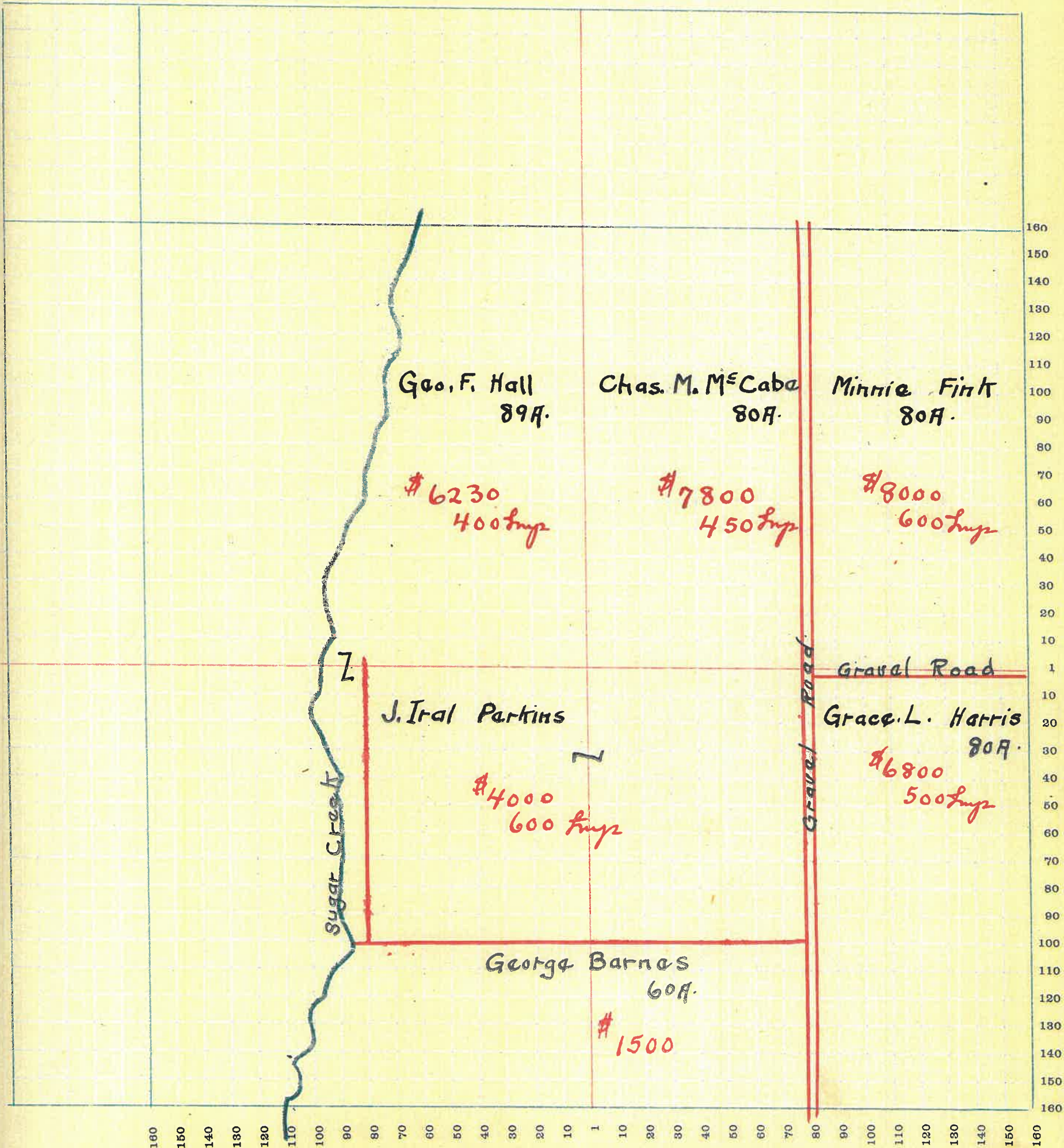
SCALE—Forty rods to an inch, or ten rods to a space, Congress Land, which is one mile square for a section.  
Number of acres in this Section, according to the United States Survey



SECTION No. 10

Congressional Township No. 18, R 5

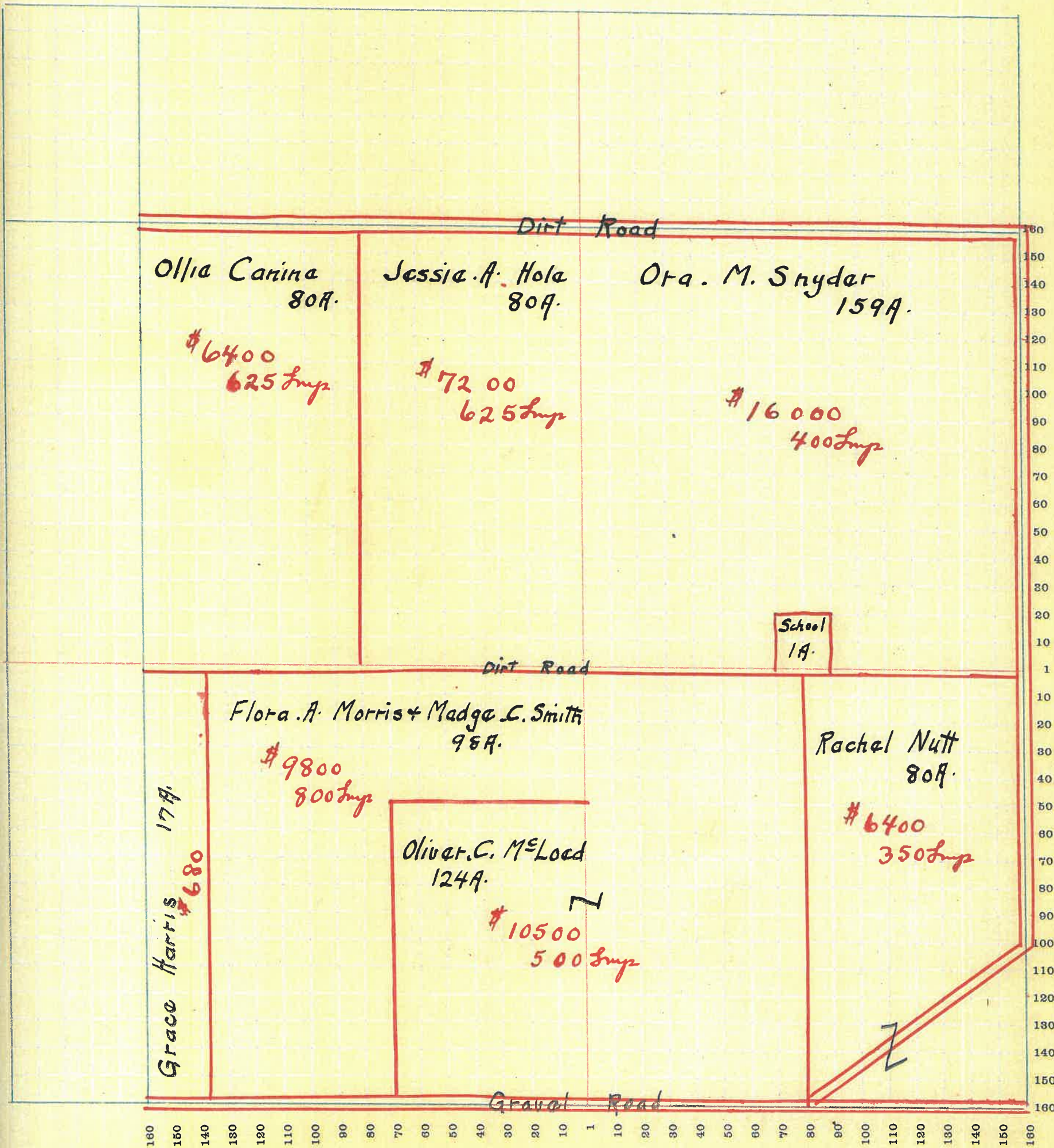
SCALE—Forty rods to an inch, or ten rods to a space, Congress Land, which is one mile square for a section.  
Number of acres in this Section, according to the United States Survey



SECTION No. 11

Congressional Township No. 18, R 5

SCALE—Forty rods to an inch, or ten rods to a space, Congress Land, which is one mile square for a section.  
Number of acres in this Section, according to the United States Survey.....

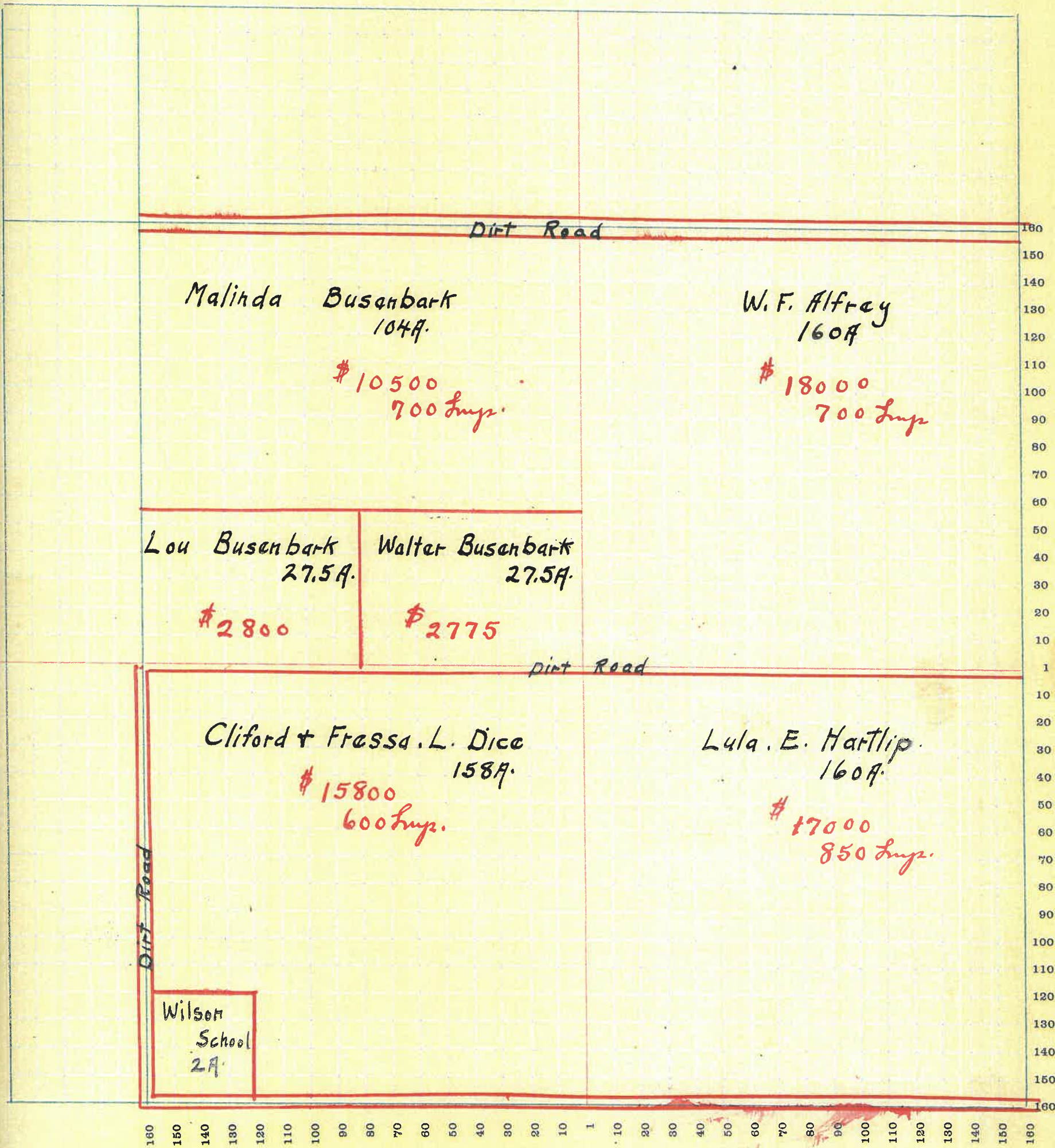


160 150 140 130 120 110 100 90 80 70 60 50 40 30 20 10 1 10 20 30 40 50 60 70 80 90 100 110 120 130 140 150 160

SECTION No. 12

Congressional Township No. 18, R 5

SCALE—Forty rods to an inch, or ten rods to a space, Congress Land, which is one mile square for a section.  
Number of acres in this Section, according to the United States Survey.....



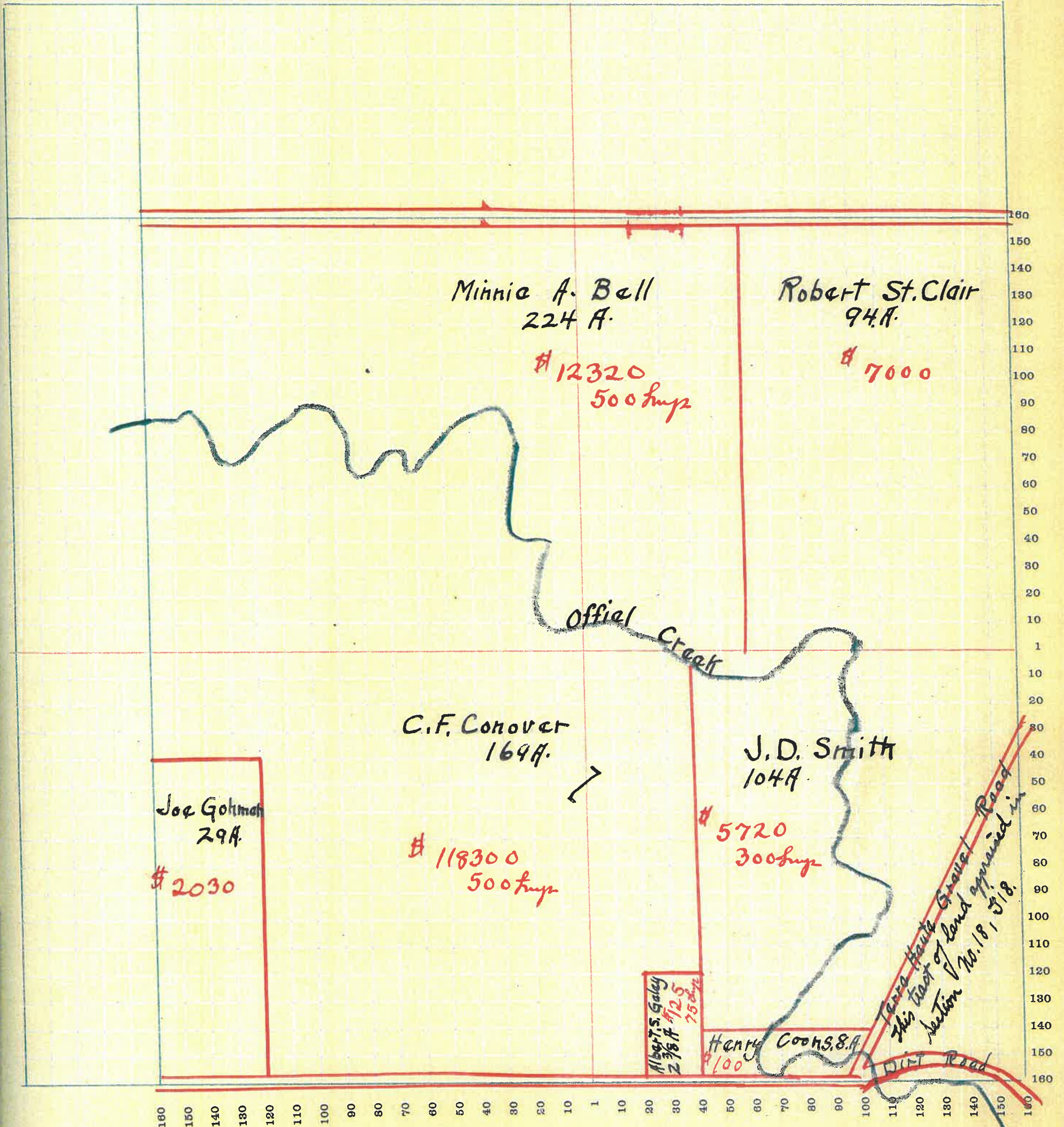
100



SECTION No. 13

Congressional Township No. 18, R 5

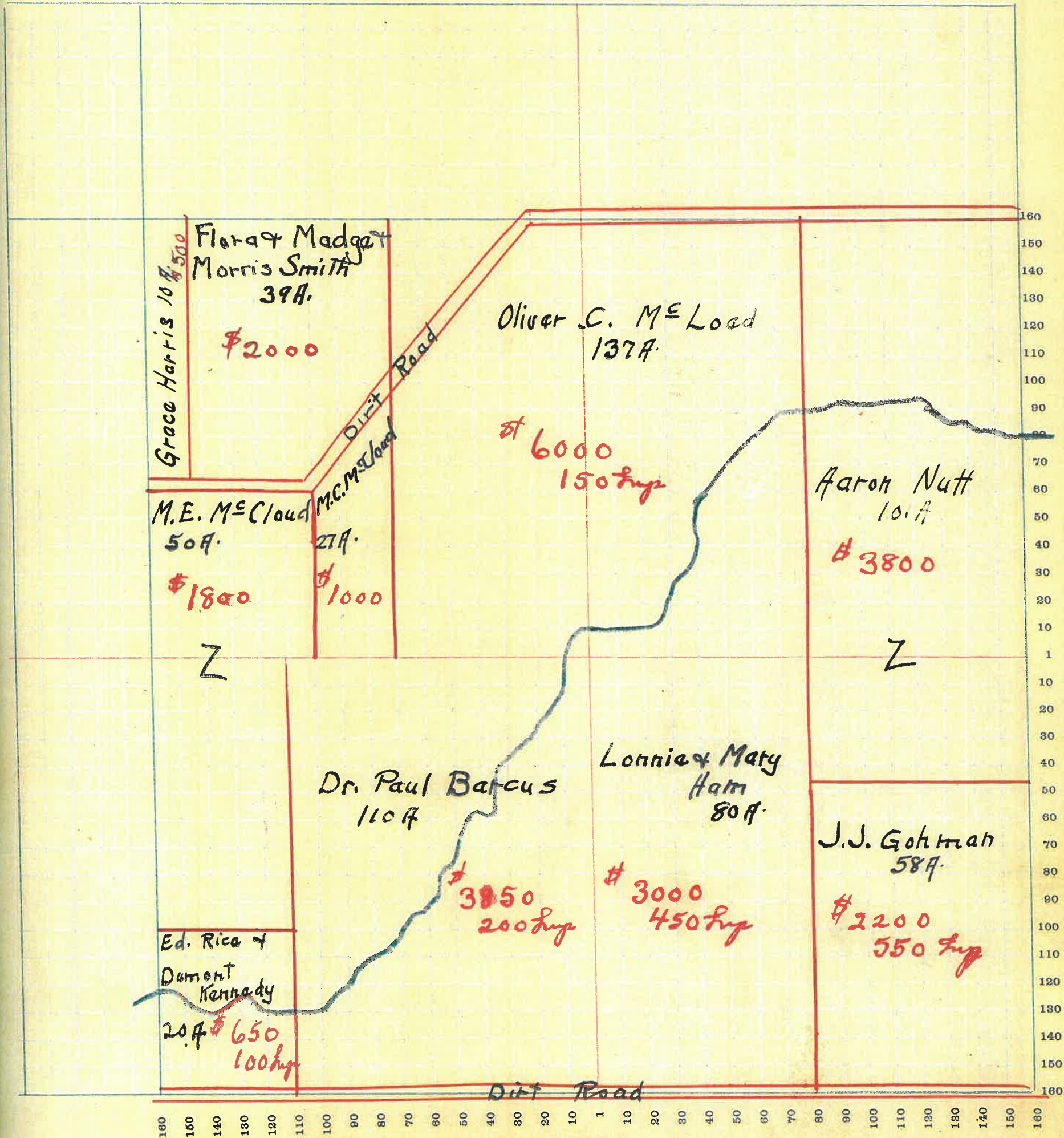
SCALE—Forty rods to an inch, or ten rods to a space, Congress Land, which is one mile square for a section.  
Number of acres in this Section, according to the United States Survey



SECTION No. 14

Congressional Township No. 18, R 5

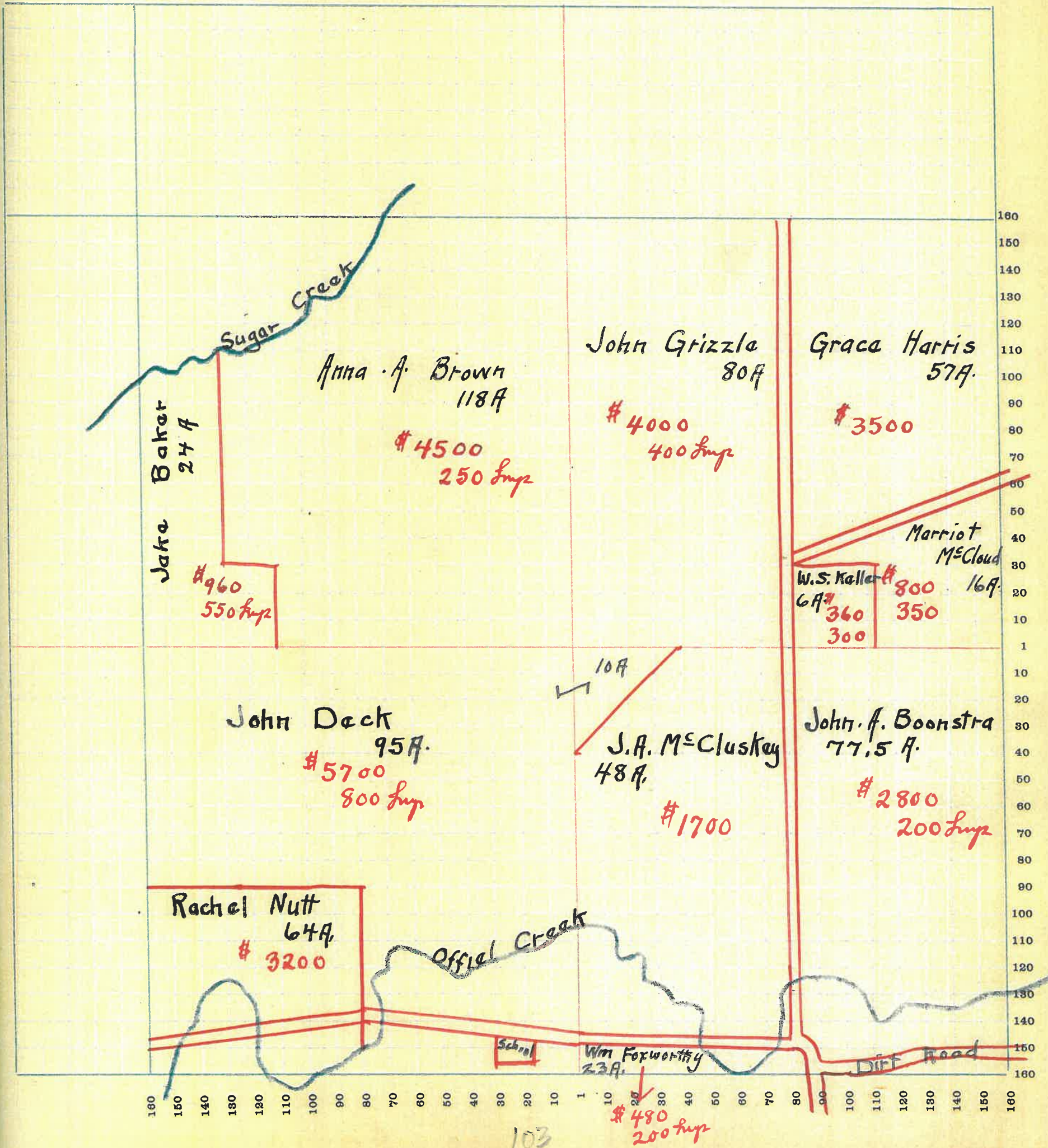
SCALE—Forty rods to an inch, or ten rods to a space, Congress Land, which is one mile square for a section.  
Number of acres in this Section, according to the United States Survey



SECTION No. 15

Congressional Township No. 18, R 5

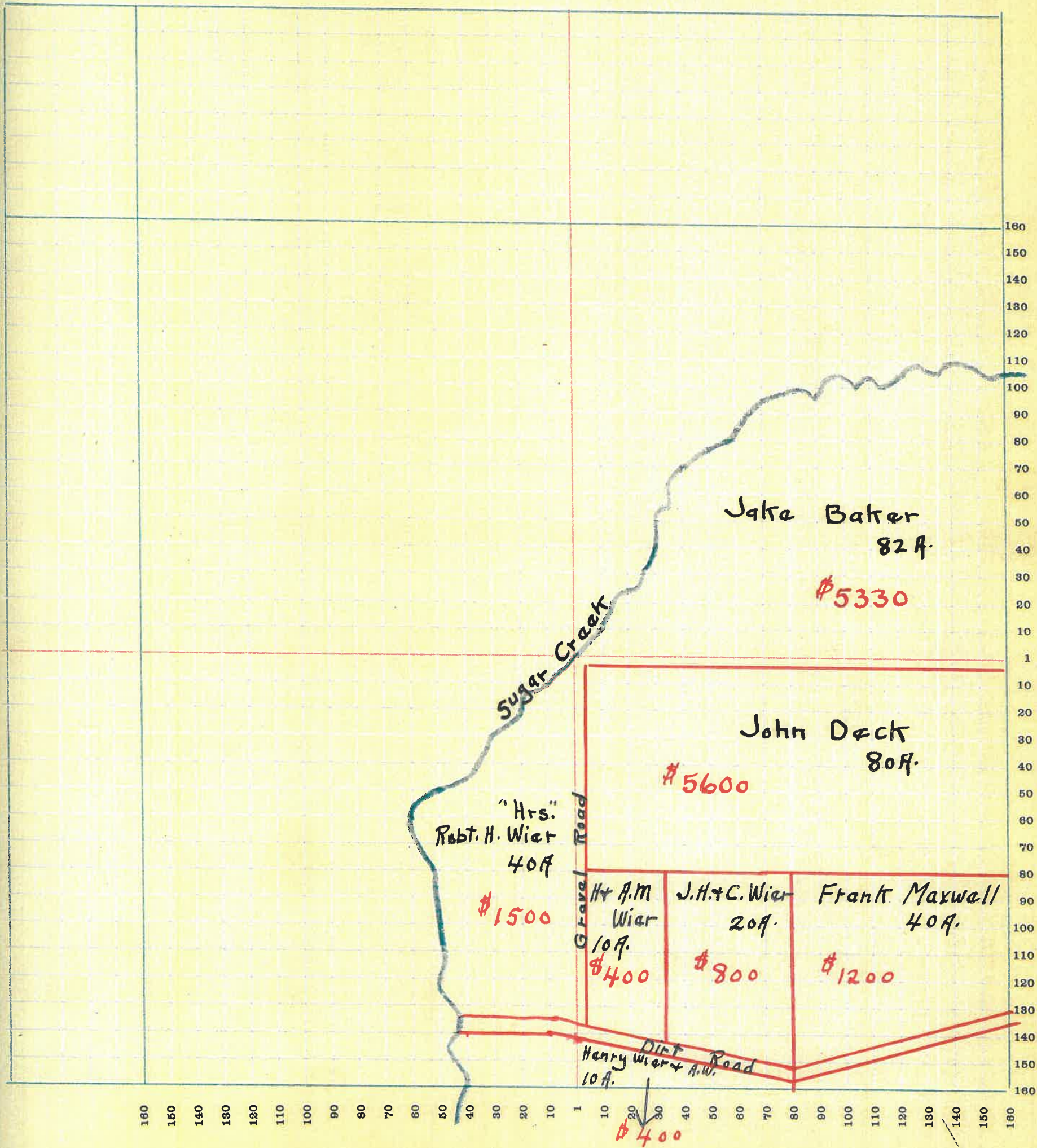
SCALE—Forty rods to an inch, or ten rods to a space, Congress Land, which is one mile square for a section.  
Number of acres in this Section, according to the United States Survey.....



SECTION No. 16

Congressional Township No. 18, R 5

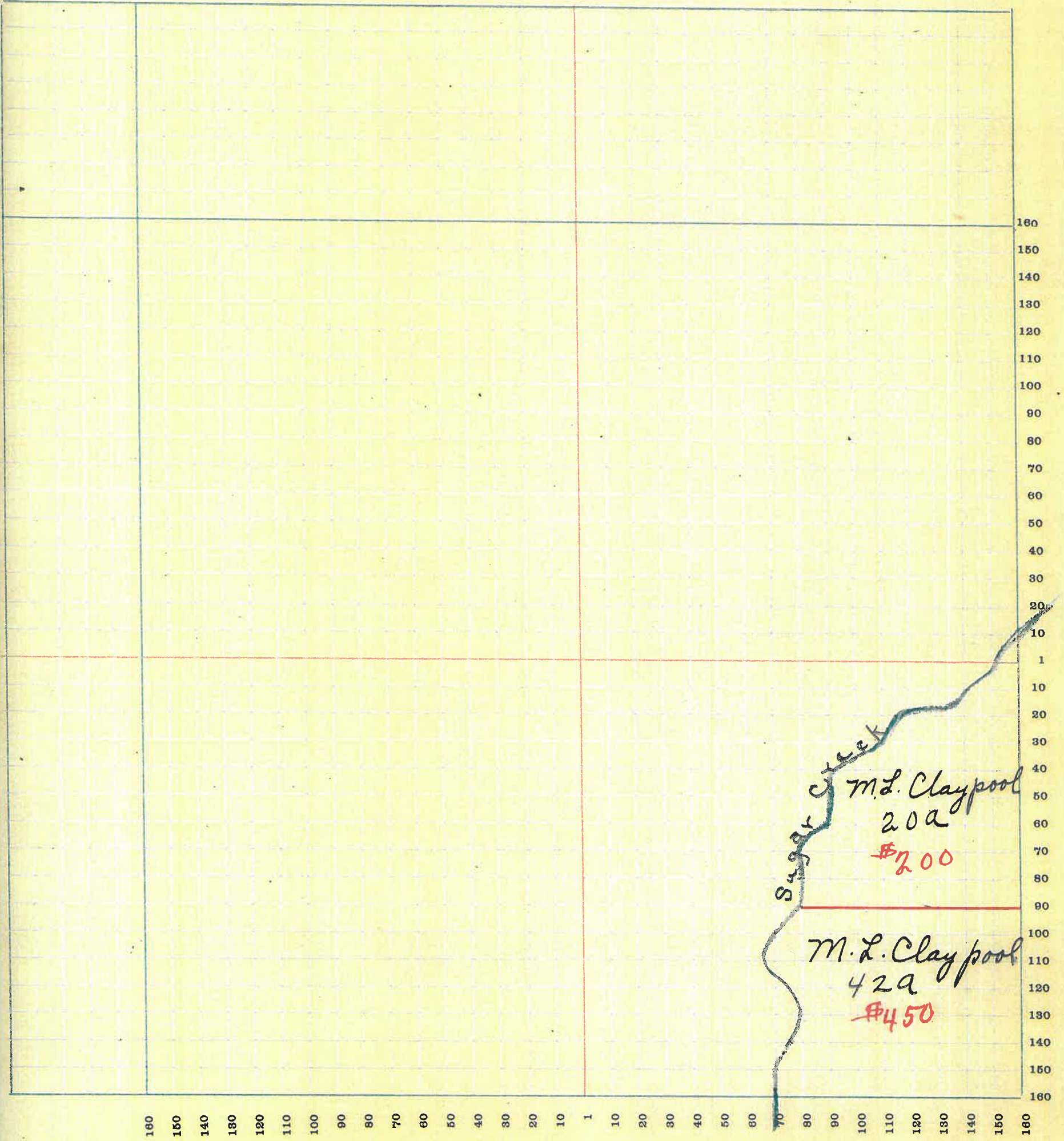
SCALE—Forty rods to an inch, or ten rods to a space, Congress Land, which is one mile square for a section.  
Number of acres in this Section, according to the United States Survey.....



SECTION No. 20

Congressional Township No. 18, R 5

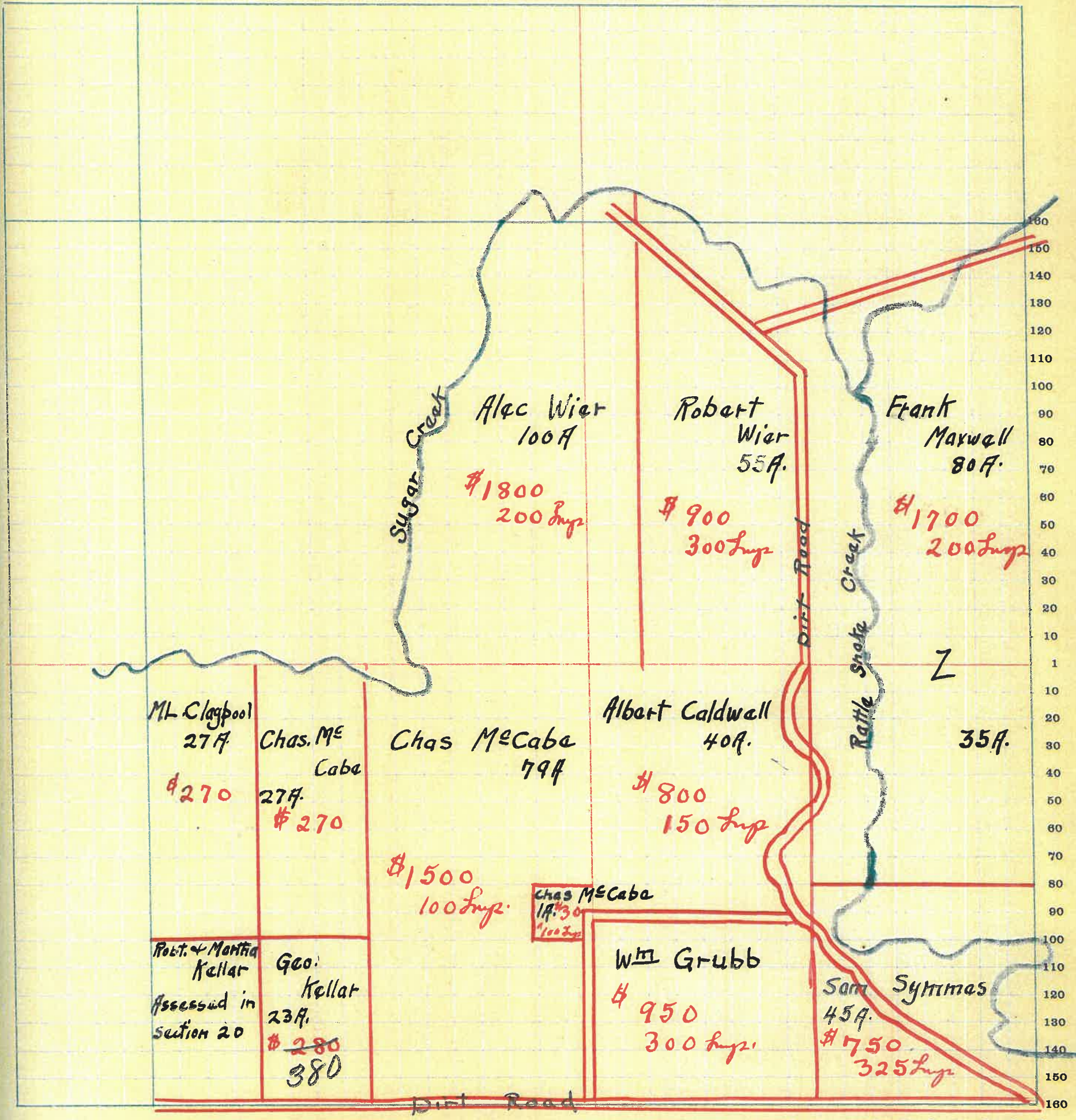
SCALE—Forty rods to an inch, or ten rods to a space, Congress Land, which is one mile square for a section.  
Number of acres in this Section, according to the United States Survey



SECTION No. 21

Congressional Township No. 18, R 5

SCALE—Forty rods to an inch, or ten rods to a space, Congress Land, which is one mile square for a section.  
Number of acres in this Section, according to the United States Survey

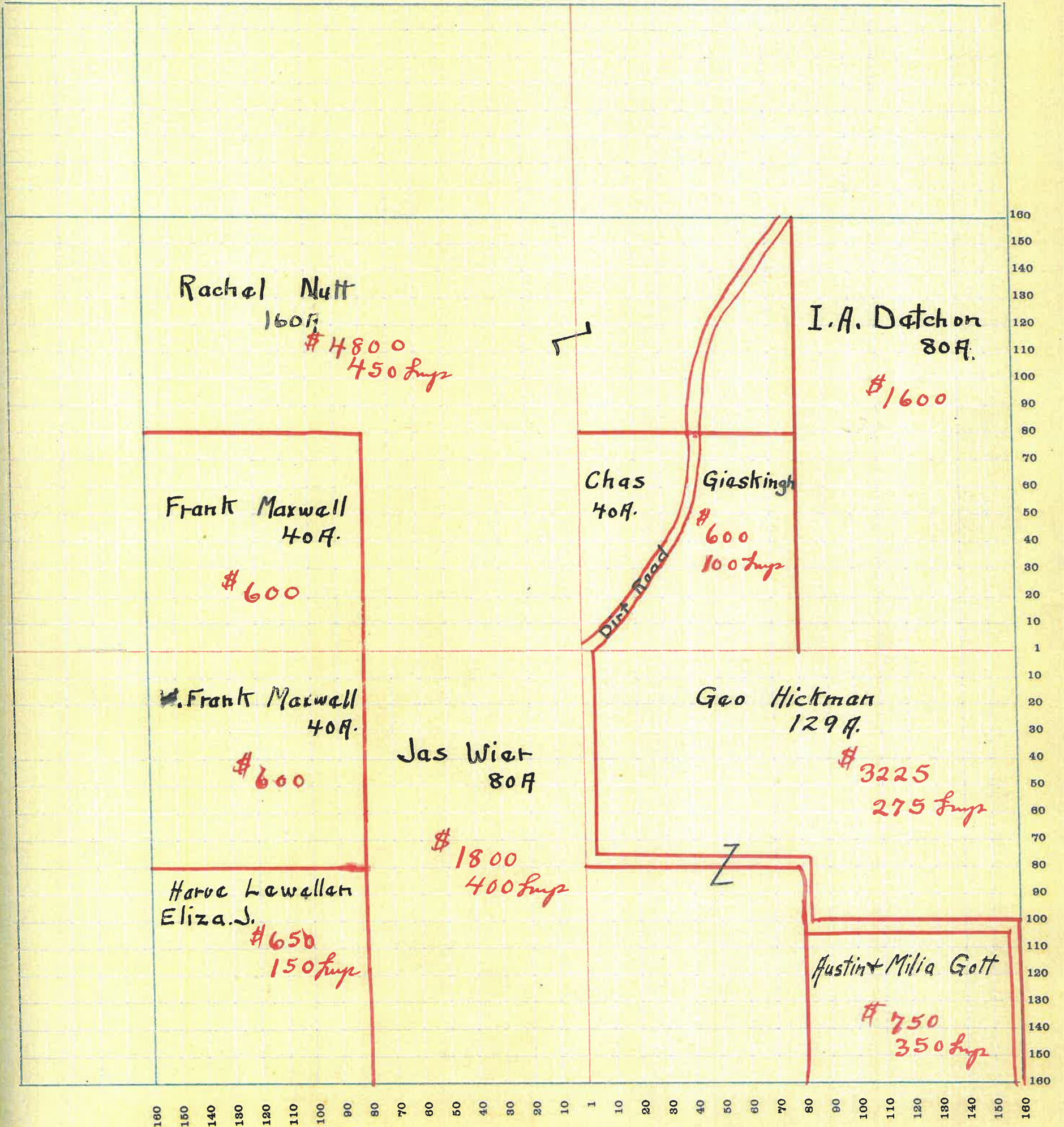


180 160 140 120 100 80 70 60 50 40 30 20 10 1 10 20 30 40 50 60 70 80 90 100 110 120 130 140 150 160

SECTION No. 22

Congressional Township No. 18, R 5

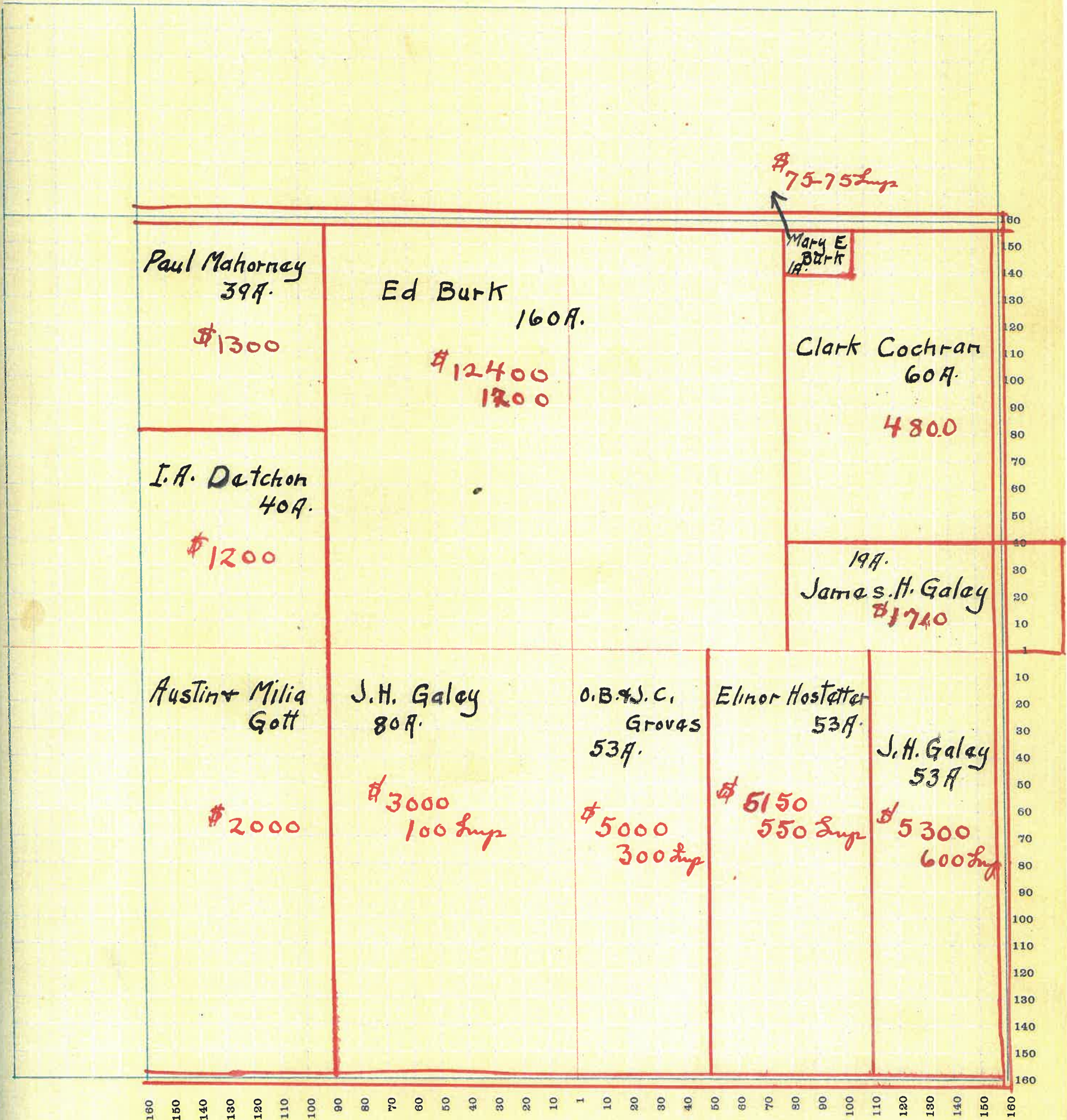
SCALE—Forty rods to an inch, or ten rods to a space, Congress Land, which is one mile square for a section.  
Number of acres in this Section, according to the United States Survey



SECTION No. 23

Congressional Township No. 18, R 5

SCALE—Forty rods to an inch, or ten rods to a space, Congress Land, which is one mile square for a section.  
Number of acres in this Section, according to the United States Survey

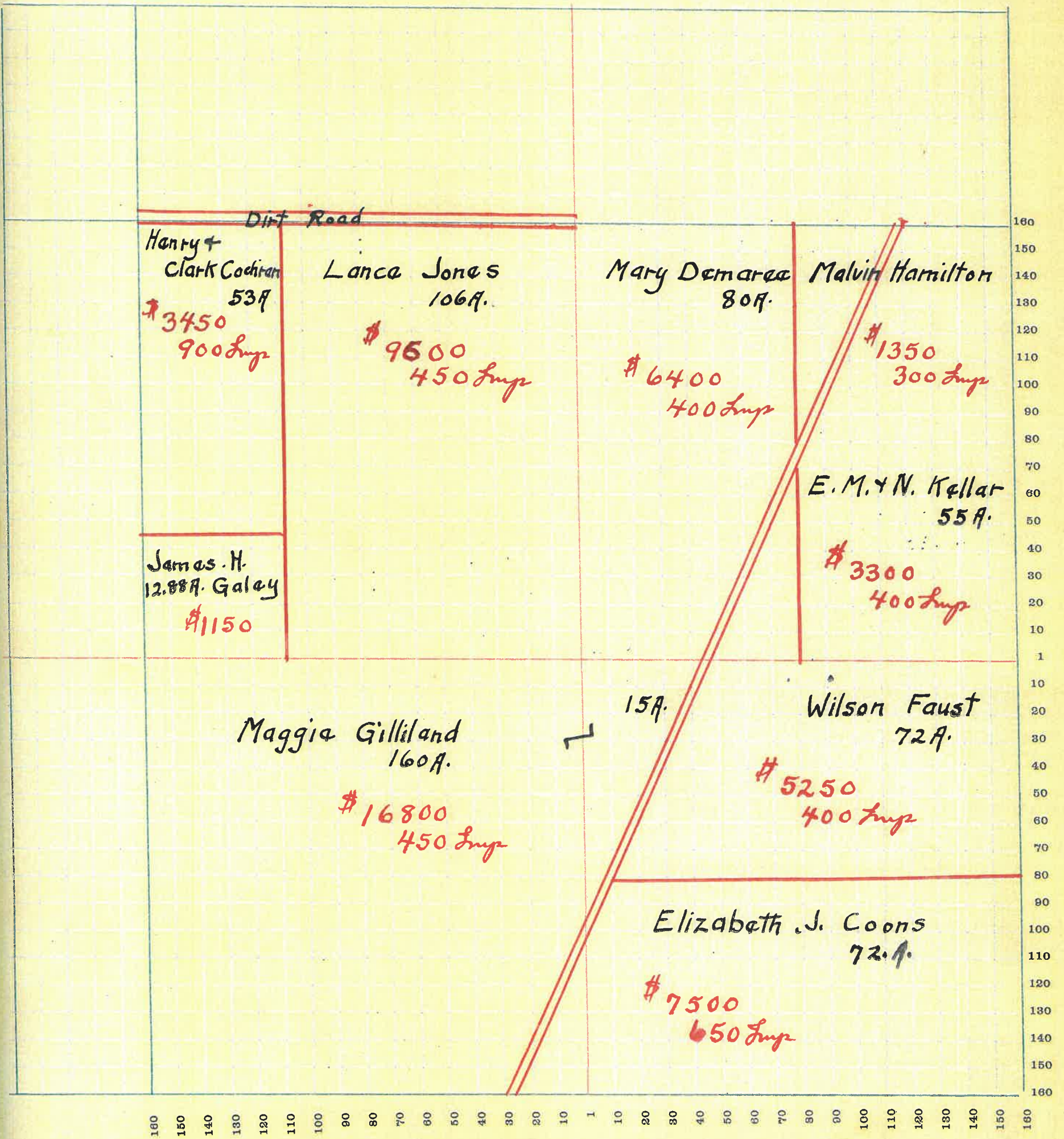




SECTION No. 24

Congressional Township No. 18, R 5

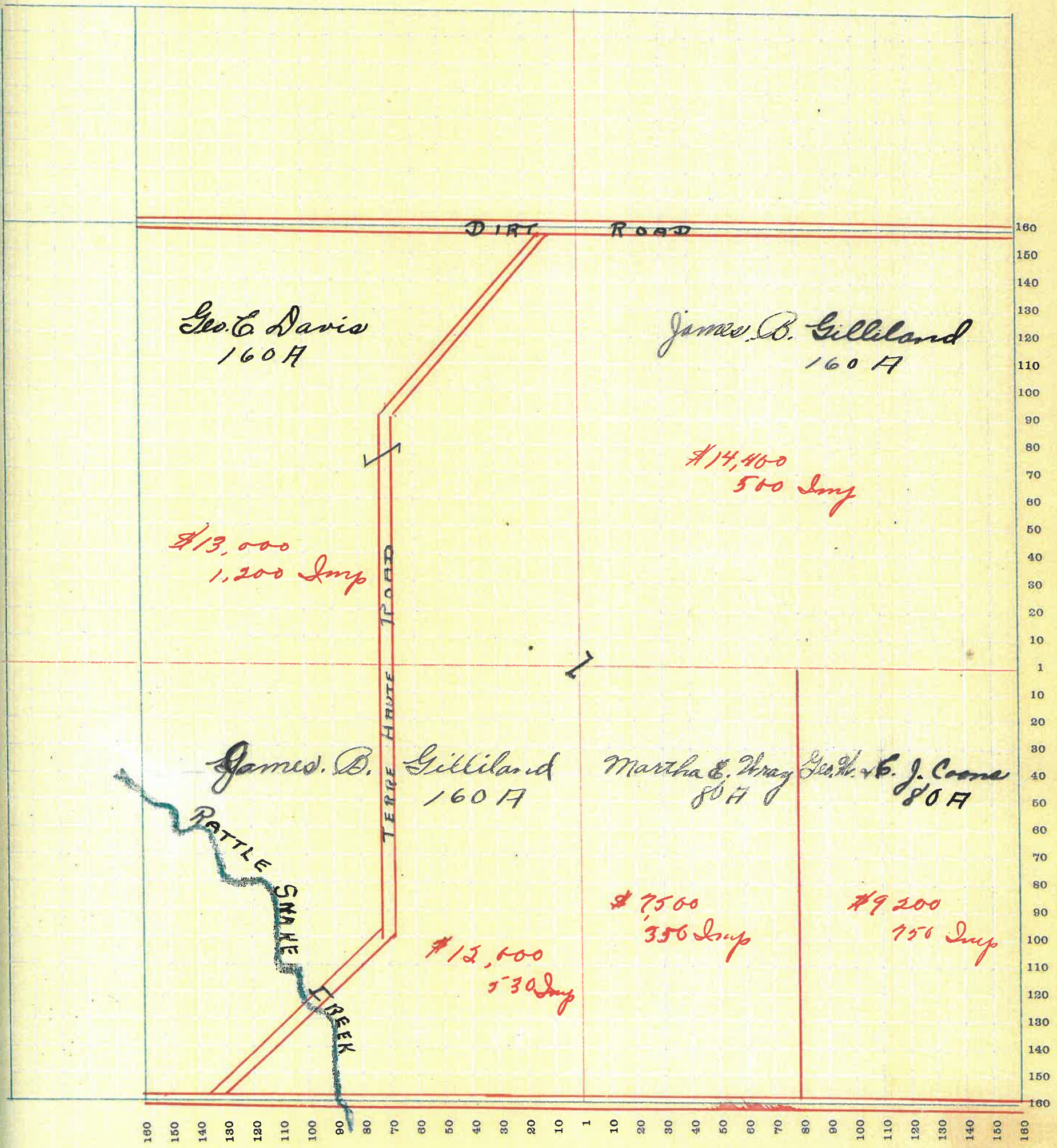
SCALE—Forty rods to an inch, or ten rods to a space, Congress Land, which is one mile square for a section.  
Number of acres in this Section, according to the United States Survey.....



SECTION No. 25

Congressional Township No. 18, R 5

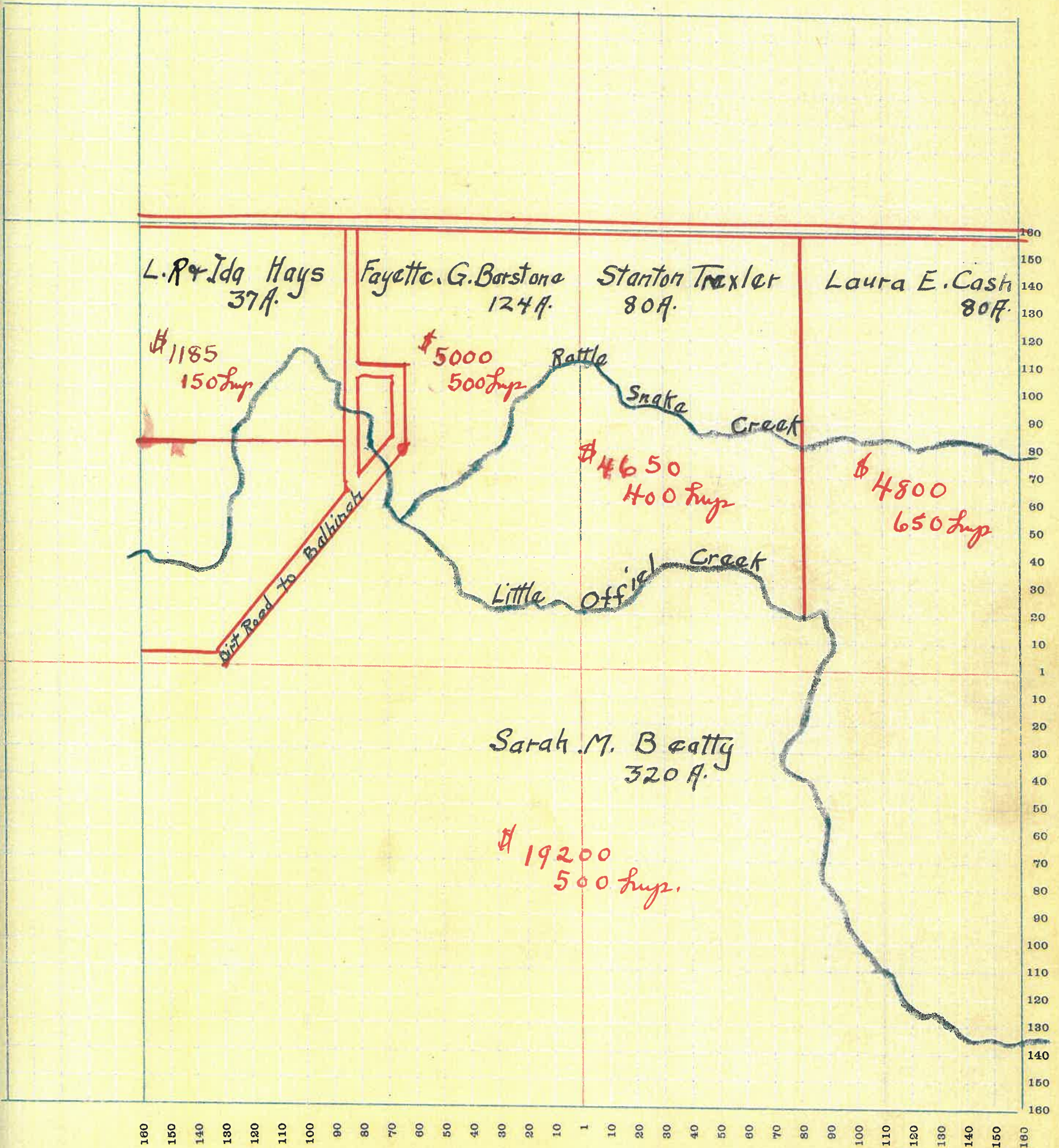
SCALE—Forty rods to an inch, or ten rods to a space, Congress Land, which is one mile square for a section.  
Number of acres in this Section, according to the United States Survey



SECTION No. 26

Congressional Township No. 18, R 5

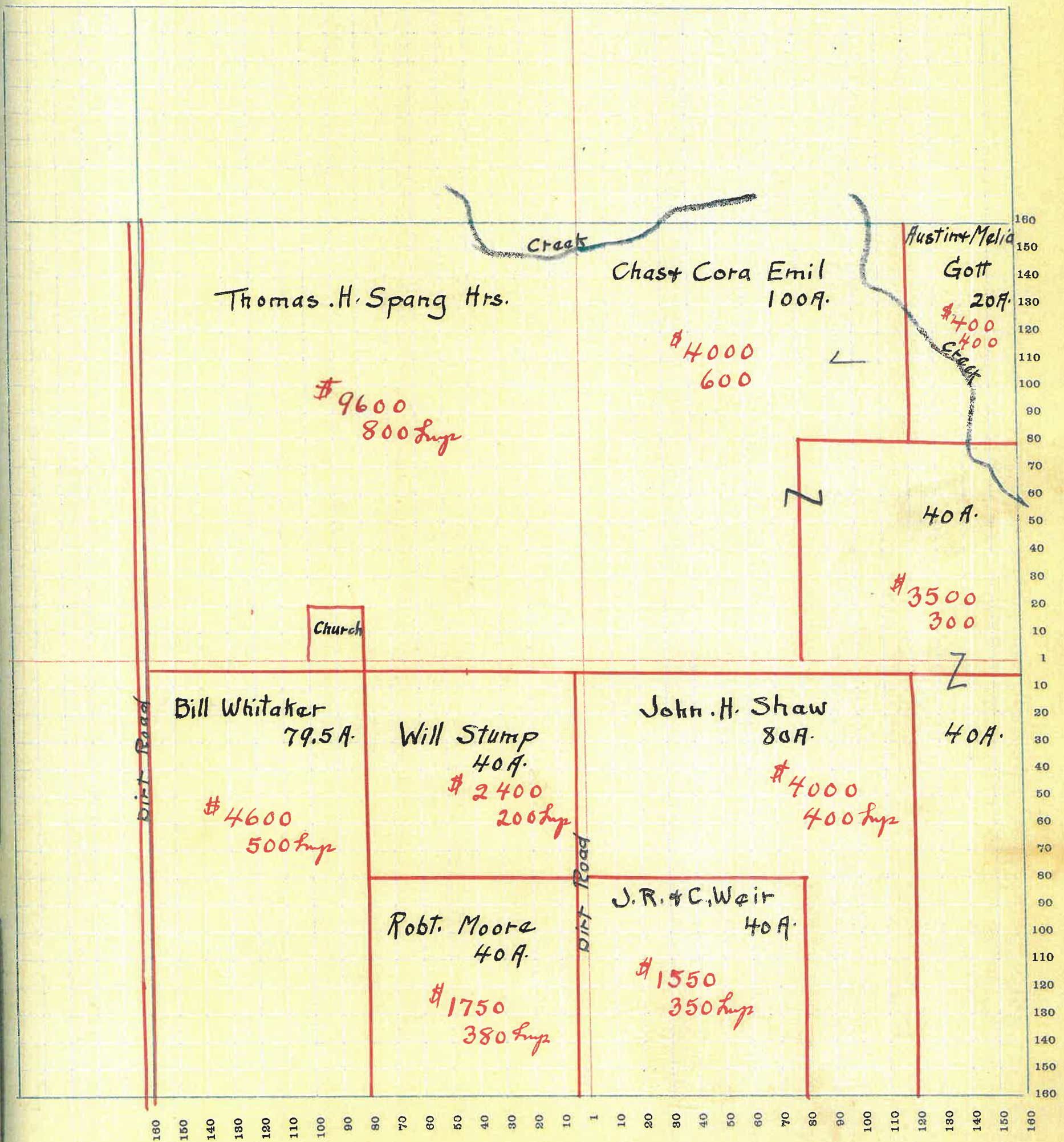
SCALE—Forty rods to an inch, or ten rods to a space, Congress Land, which is one mile square for a section.  
Number of acres in this Section, according to the United States Survey



SECTION No. 27

Congressional Township No. 18, R 5

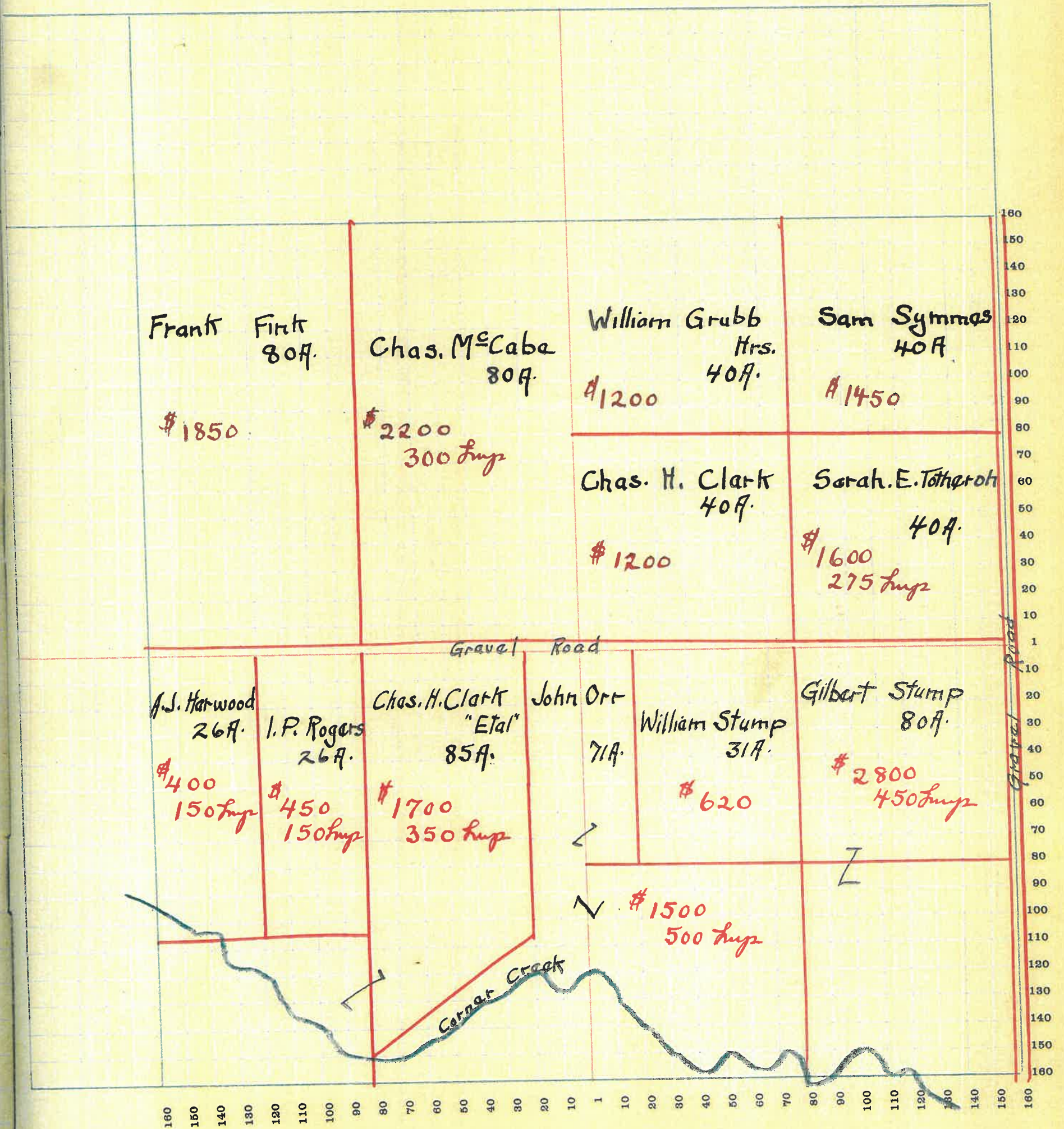
SCALE—Forty rods to an inch, or ten rods to a space, Congress Land, which is one mile square for a section.  
Number of acres in this Section, according to the United States Survey



SECTION No. 28

Congressional Township No. 18, R 5

SCALE—Forty rods to an inch, or ten rods to a space, Congress Land, which is one mile square for a section.  
Number of acres in this Section, according to the United States Survey.....



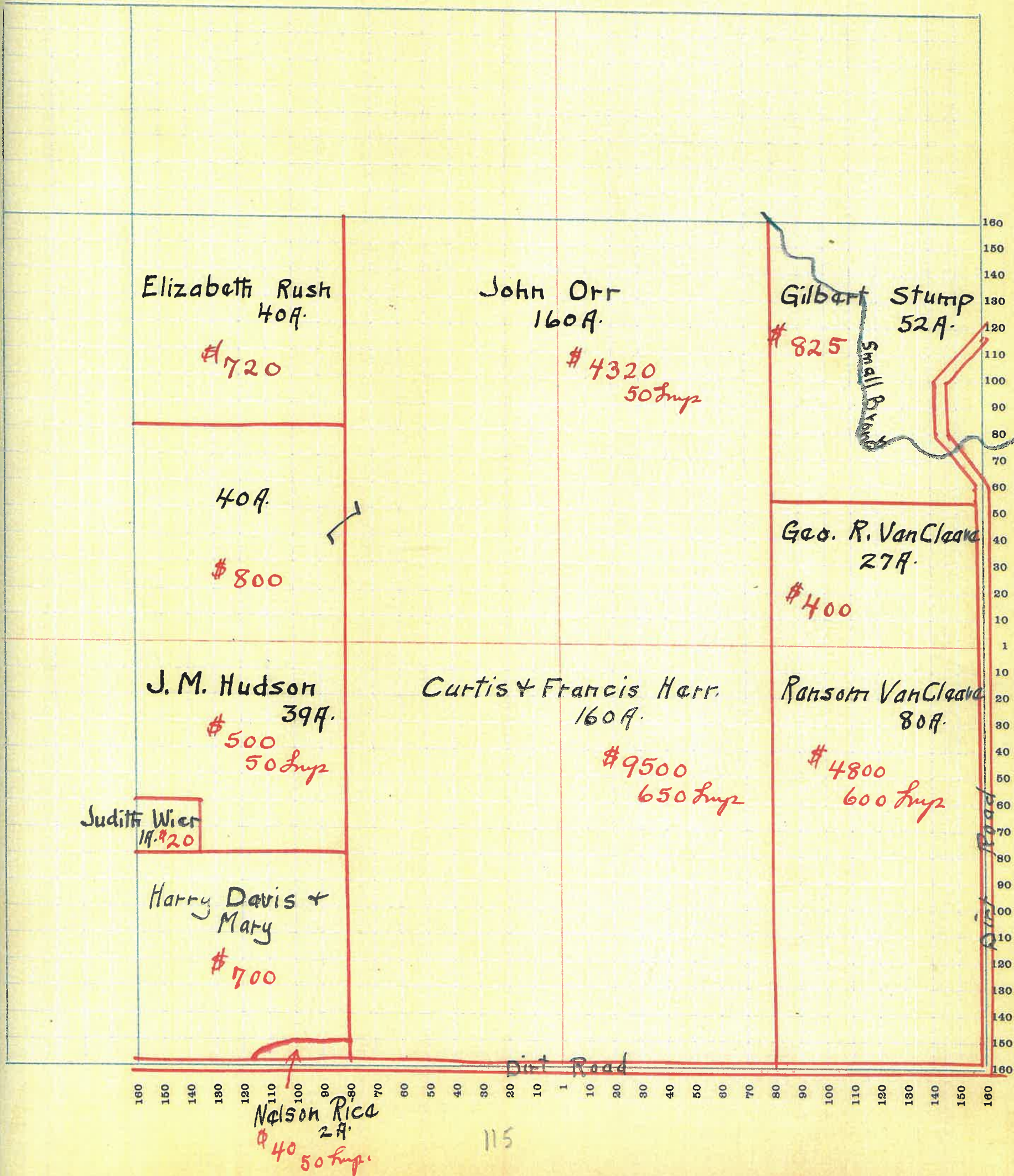


SECTION No. 33

Congressional Township No. 18, R 5

SCALE—Forty rods to an inch, or ten rods to a space, Congress Land, which is one mile square for a section.  
Number of acres in this Section, according to the United States Survey

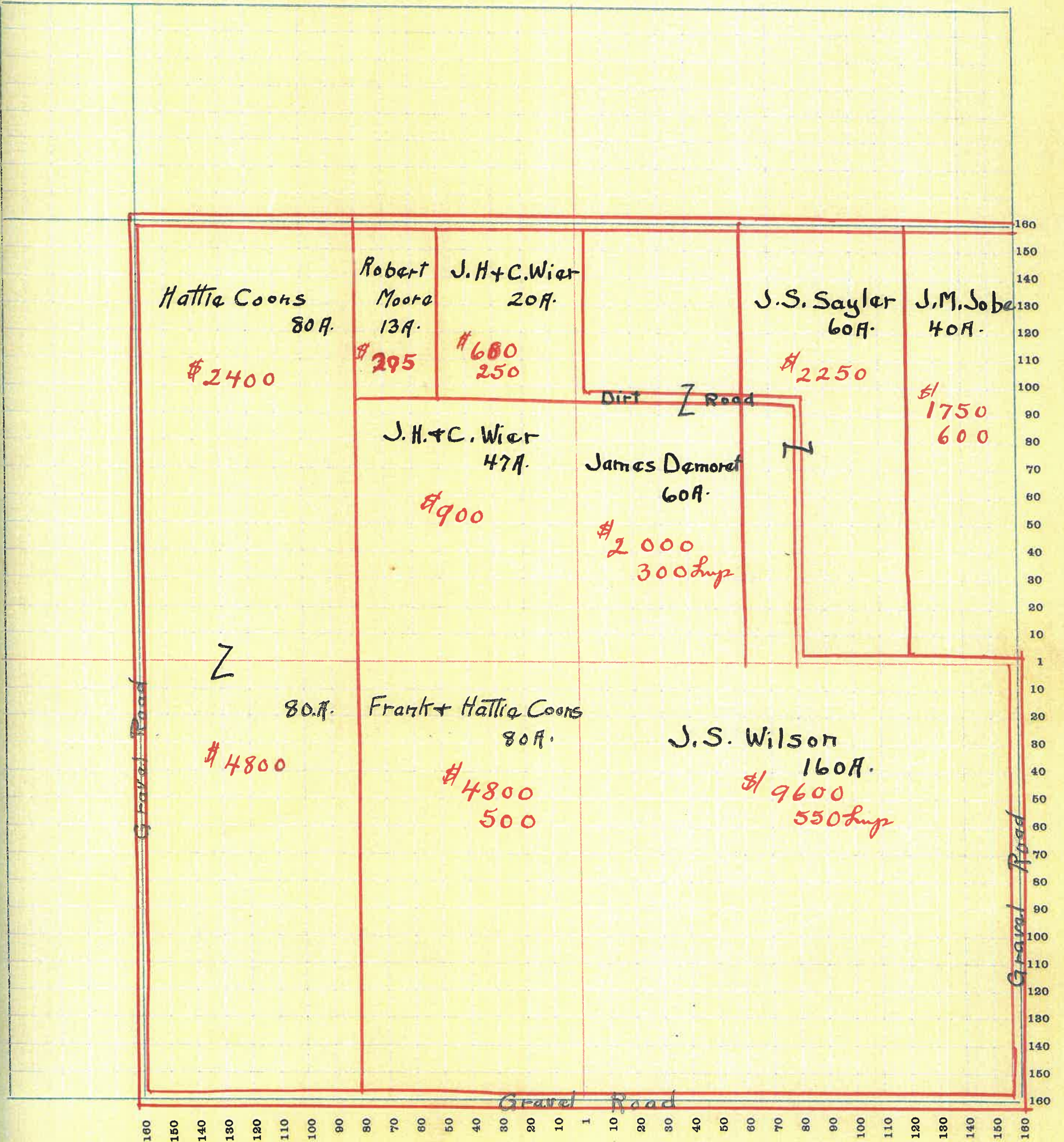
ue of  
ds and  
rove-  
ents



SECTION No. 34

Congressional Township No. 18, R 5

SCALE—Forty rods to an inch, or ten rods to a space, Congress Land, which is one mile square for a section.  
Number of acres in this Section, according to the United States Survey.....

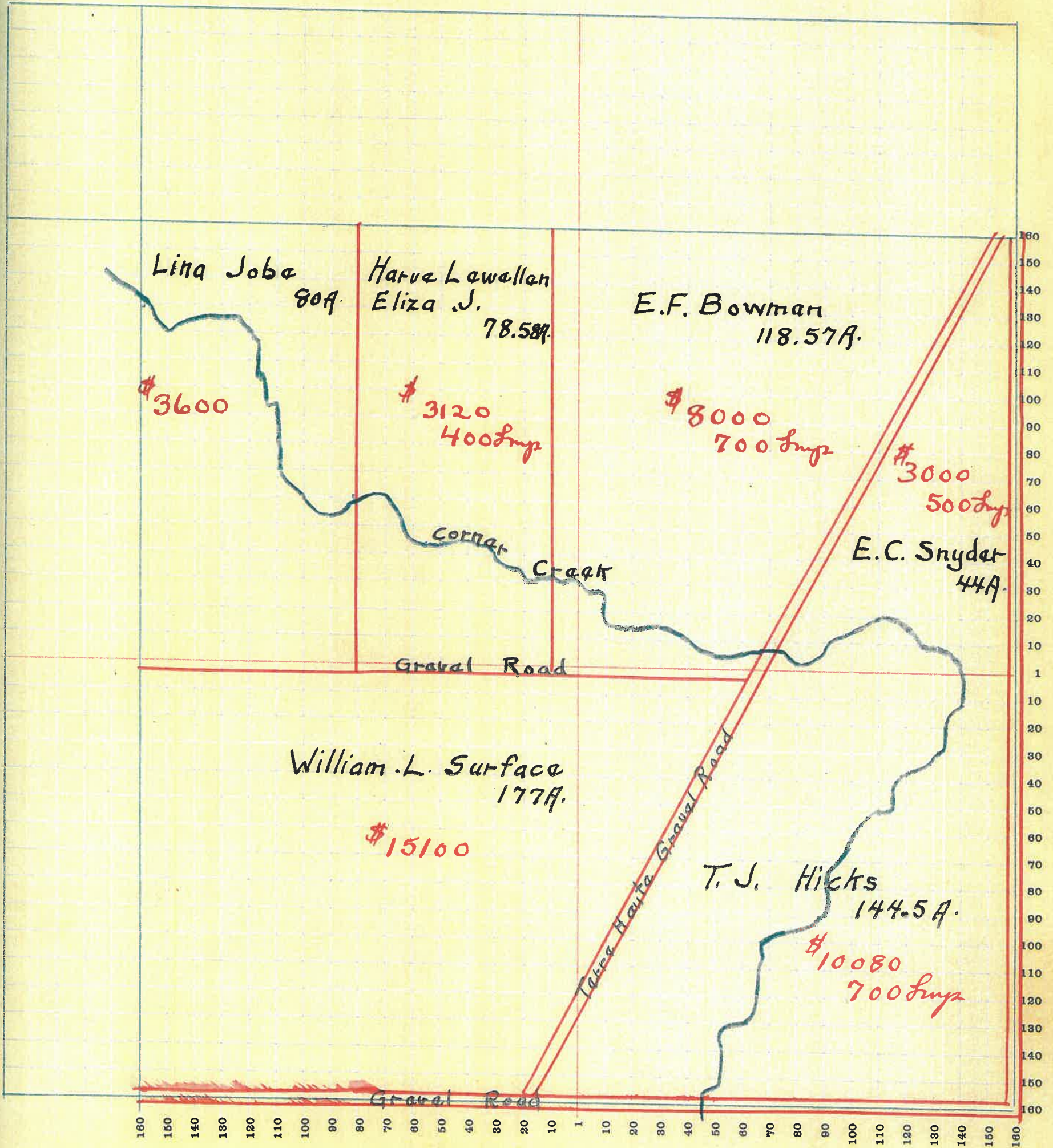




SECTION No. 35

Congressional Township No. 18, R 5

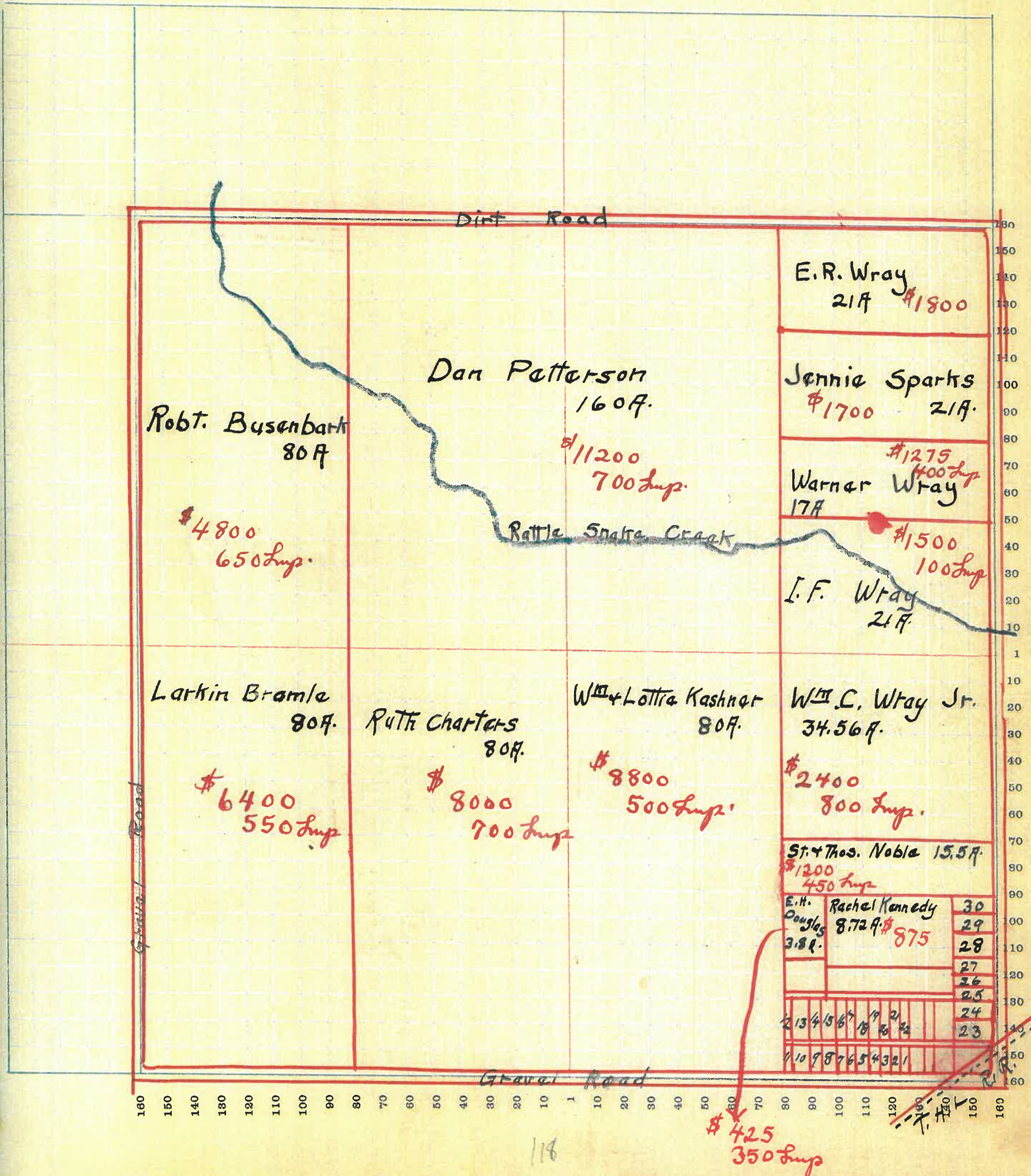
SCALE—Forty rods to an inch, or ten rods to a space, Congress Land, which is one mile square for a section.  
Number of acres in this Section, according to the United States Survey



SECTION No. 36

Congressional Township No. 18, R. 5

SCALE—Forty rods to an inch, or ten rods to a space, Congress Land, which is one mile square for a section.  
 Number of acres in this Section, according to the United States Survey.....



of  
and  
ve-  
s

