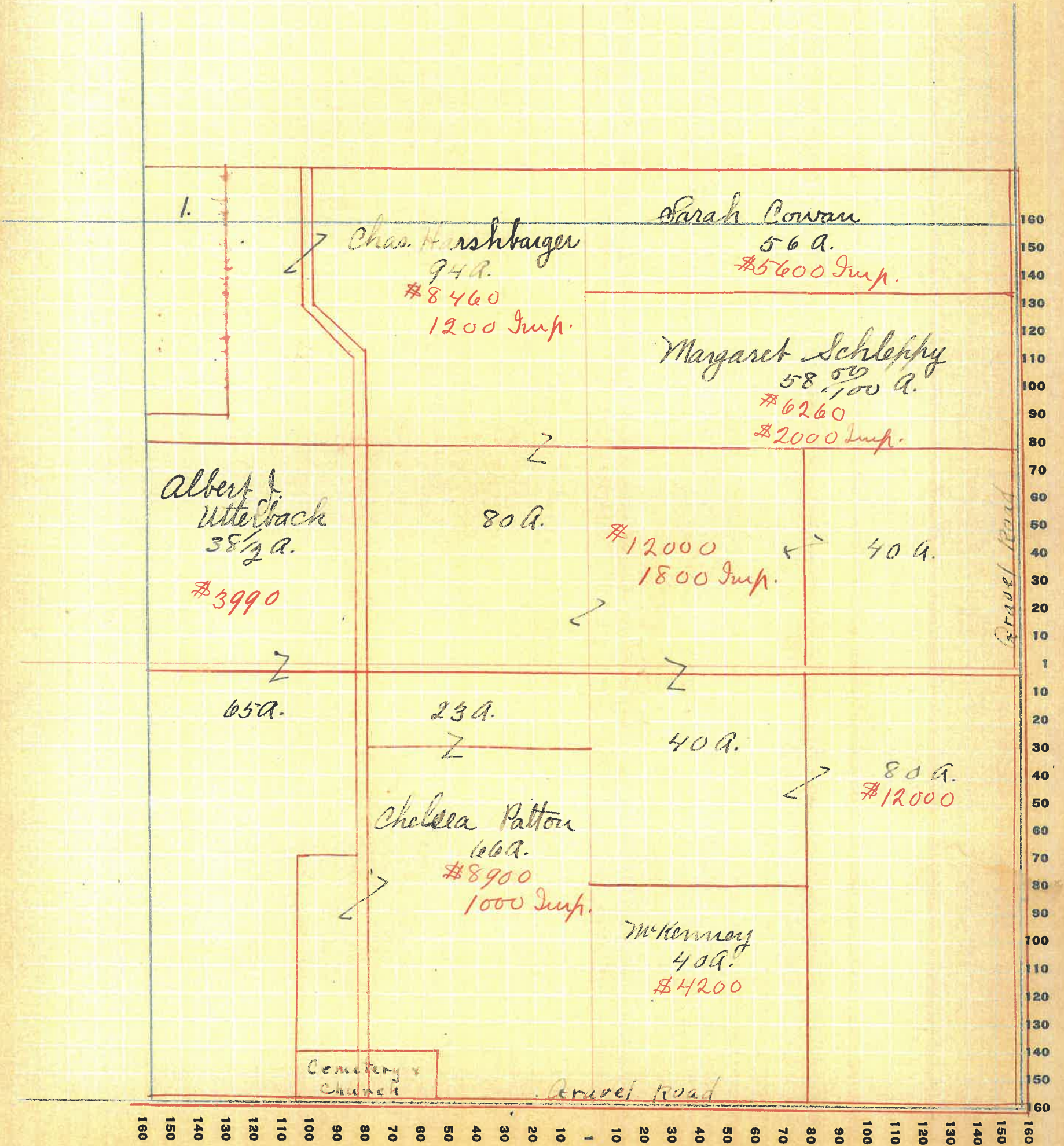


SECTION No. 3

Congressional Township No. 19, R. 5

SCALE: Forty rods to an inch, or ten rods to a space, Congress Land, which is one mile square for a section.
Number of acres in this section, according to United States Survey, _____



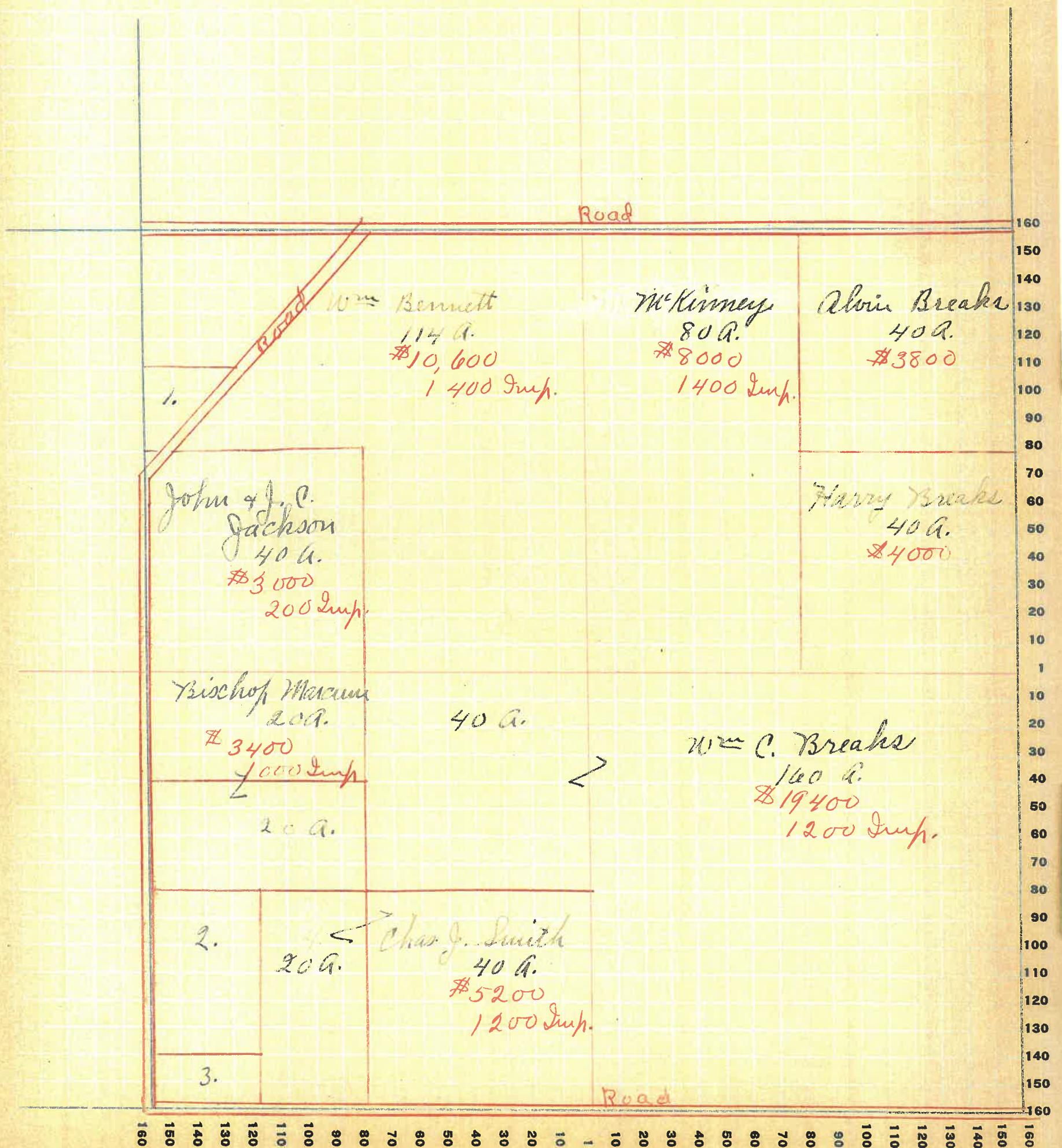
PT. WAYNE FIG. CO. FT. WAYNE, IND.

NAMES OF OWNERS	Number on Plat	DESCRIPTION	Section	Township	Range	Acres	Hundredths	Value of Lands	Value of Improvements	Value of Lands and Improvements
Messmore, Daniel	1.	Pt. NW ⁴	10	19	5	5-	700			
Bennett, W ^m		Pt. NW ⁴				144	10600	1400		
Jackson, John, & J. C.		" "				40	5000	200		
McKenney		W ² NE ⁴				80	8000	1400		
Breaks, Alvin		NE ⁴ NE ⁴				40	3800			
Breaks, Harry		SE ⁴ NE ⁴				40	4000			
Mascum, Rischop		NW ² SW ⁴				40	3400	1000		
Sanders, James A.	2	Pt. NW ⁴				18	1170			
Herron, Maggie	3	" SW ⁴				2	180	600		
Smith, Chas. J.		" "				40	5200	1200		
Breaks, W ^m & C.		SE ⁴				200	19400	1200		

SECTION No. 10

Congressional Township No. 19, R. 5

SCALE: Forty rods to an inch, or ten rods to a space, Congress Land, which is one mile square for a section.
Number of acres in this section, according to United States Survey, _____



Montgomery

COUNTY, INDIANA, 1925

Assessor's Plat-Book for Union Township No. 19

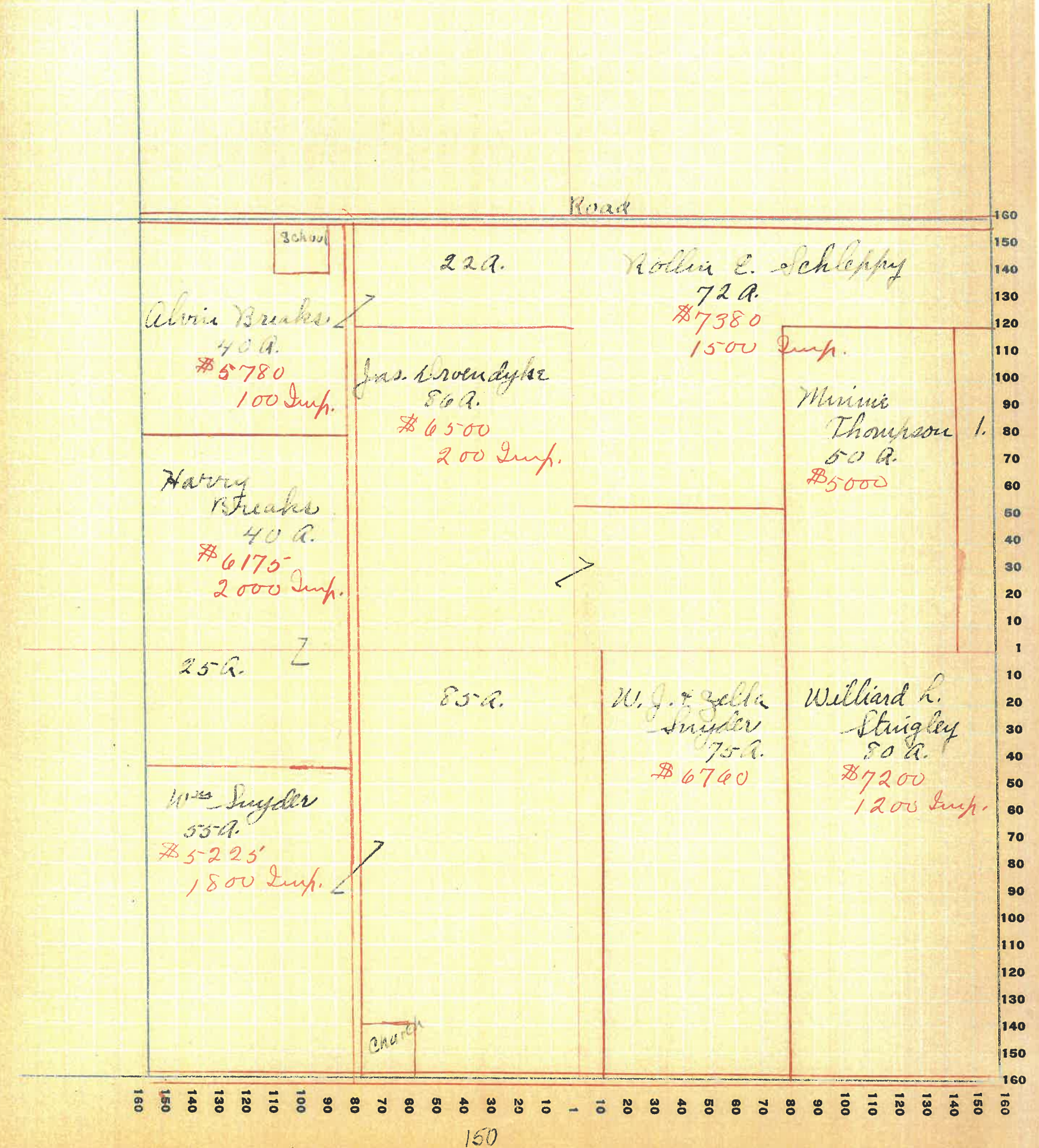
WAYNE PLS. CO. FT. WAYNE, IND.

NAMES OF OWNERS	Number on Plat	DESCRIPTION	Section	Township	Range	Acres	Hundredths	Value of Lands	Value of Improvements	Value of Lands and Improvements
Breaks, Alvin		Pt. NW 4	11	19	5	62		5750	150	
Breaks, Harry		" NW 4 & Pt SW 4				65		6175	2000	
Groundyke, James		Pt. N 2				86		6500	200	
Schleppy, Rollin E.		Pt. NE 4				72		7350	1500	
Thompson, Minnie		Pt. "				50		5000		
Vestal, Essie	1.	" "				10		1000		
Snyder, Wm J.		" SW 4				55		6225	1850	
		E 2 SW 4				84		7060	1000	
Snyder, Wm Jella		Pt. S 2 4				74		6700		
Stingley, William L. et.		E 2 S 2 4				80		7200	1200	

SECTION No. 11

Congressional Township No. 19, R. 5

SCALE: Forty rods to an inch, or ten rods to a space, Congress Land, which is one mile square for a section.
Number of acres in this section, according to United States Survey, _____



Montgomery

COUNTY, INDIANA, 1925

Assessor's Plat-Book for Union Township No. 19

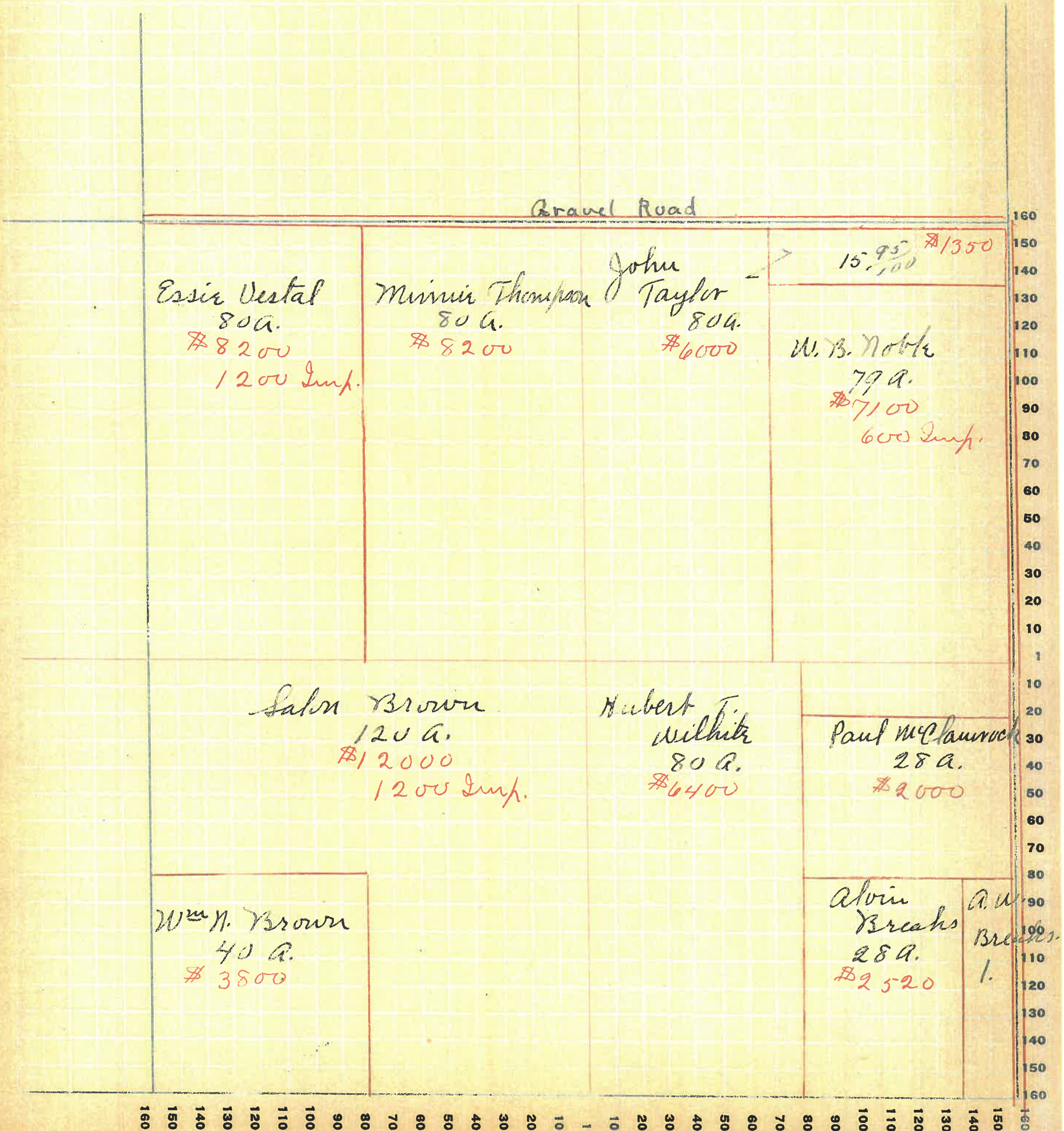
W. WAYNE PLS. CO. FT. WAYNE, IND.

NAMES OF OWNERS	Number on Plat	DESCRIPTION	Section	Township	Range	Acres	Hundredths	Value of Lands	Value of Improvements	Value of Lands and Improvements
Vestal, Essie		W ² NW ⁴	12	19	5	80		8200	1200	
Thompson, Minnie		E ² NW ⁴				80		8200		
Taylor, John		W ² NE ⁴				80		6000		
" "		Pt. E ² NE ⁴				15	75	13000		
Noth, W. B.		Pt. " "				79		7100	6000	
Brown, Laron		" SW ⁴				120		12000	1200	
Brown, W. H.		SW ⁴ SW ⁴				40		3500		
Wilhite, Herbert		W ² SE ⁴				80		6400		
McClamock, Paul		Pt. SE ⁴				25		2000		
Breaks, Alvin		" "				25		2020		
Breaks, A. W.	1.	" "				6		450	200	

SECTION No. 12

Congressional Township No. 19, R. 5

SCALE: Forty rods to an inch, or ten rods to a space, Congress Land, which is one mile square for a section.
Number of acres in this section, according to United States Survey, _____



Montgomery

COUNTY, INDIANA, 1925

Assessor's Plat-Book for Union Township No. 19

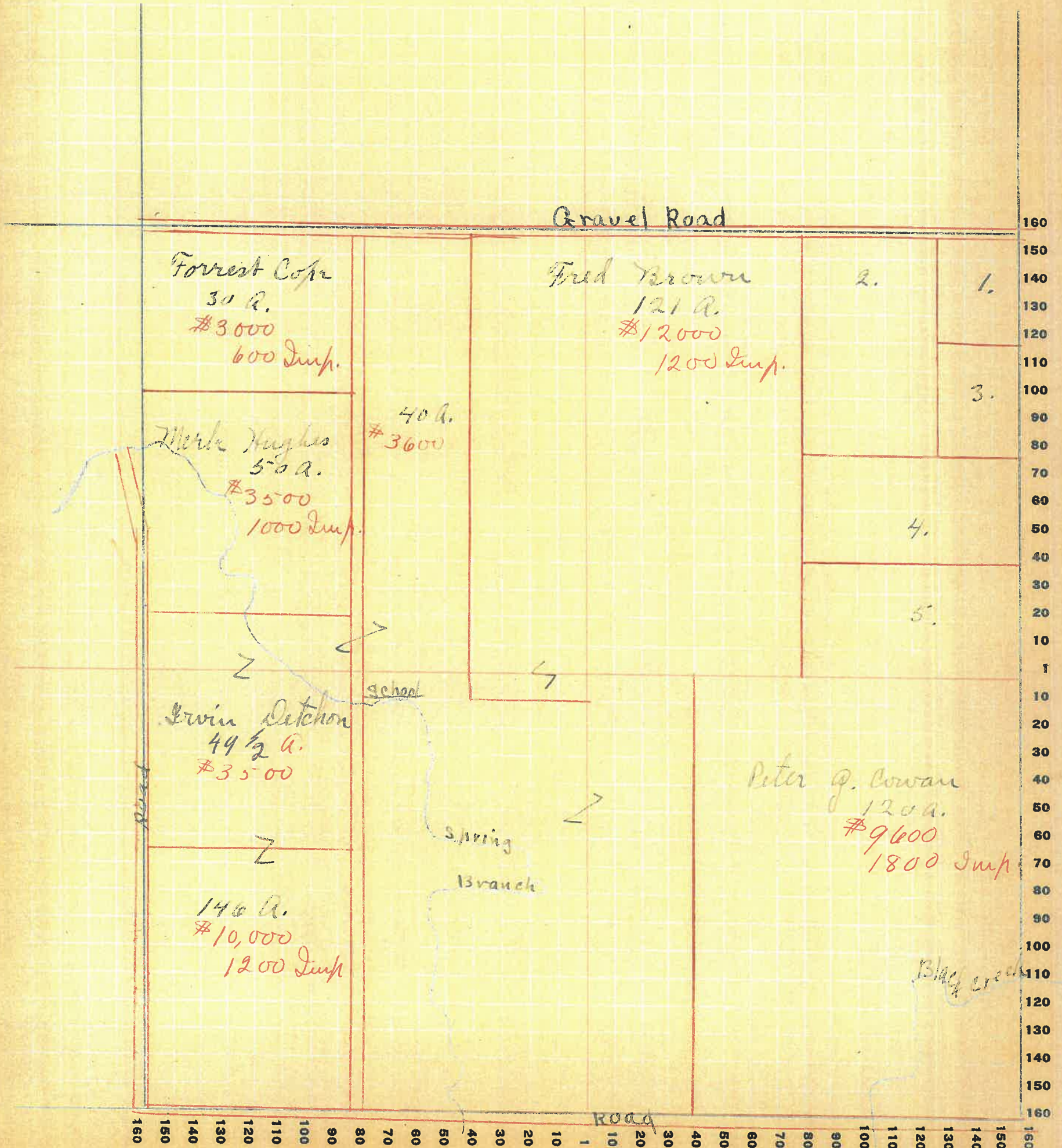
WAYNE PTG. CO. FT. WAYNE, IND.

NAMES OF OWNERS	Number on Plat	DESCRIPTION	Section	Township	Range	Acres	Hundredths	Value of Lands	Value of Improvements	Value of Lands and Improvements
Cope, Forrest		Pt. NW ⁴	13	19	5	30		3500	600	
Hughes, Merl		" "				50		3500	1000	
Brown, Fred		Pt. N ²				121		12000	1200	
Breaks, Alvin	2.	Pt. NE ⁴				25		2500		
Brown, B. C.	1.	" "				7		700		
Edwards, Curtis H. & R. E.	3.	" "				7		650		
Agnew, Talmage	5.	" "				20		1200		
Edwards, C. S. & R. E.	4.	" "				20		1600		
Hetchon, Irwin		Pt. E ²				40		3000		
" "		Pt. W ²				49	50	3500		
" "		" "				146		10000	1200	
Cowan, Peter S.		" SE ⁴				120		9600	1800	

SECTION No. 13

Congressional Township No. 19, R. 5

SCALE: Forty rods to an inch, or ten rods to a space, Congress Land, which is one mile square for a section.
Number of acres in this section, according to United States Survey, _____



Montgomery

COUNTY, INDIANA, 1925

Assessor's Plat-Book for

Union Township No. 19

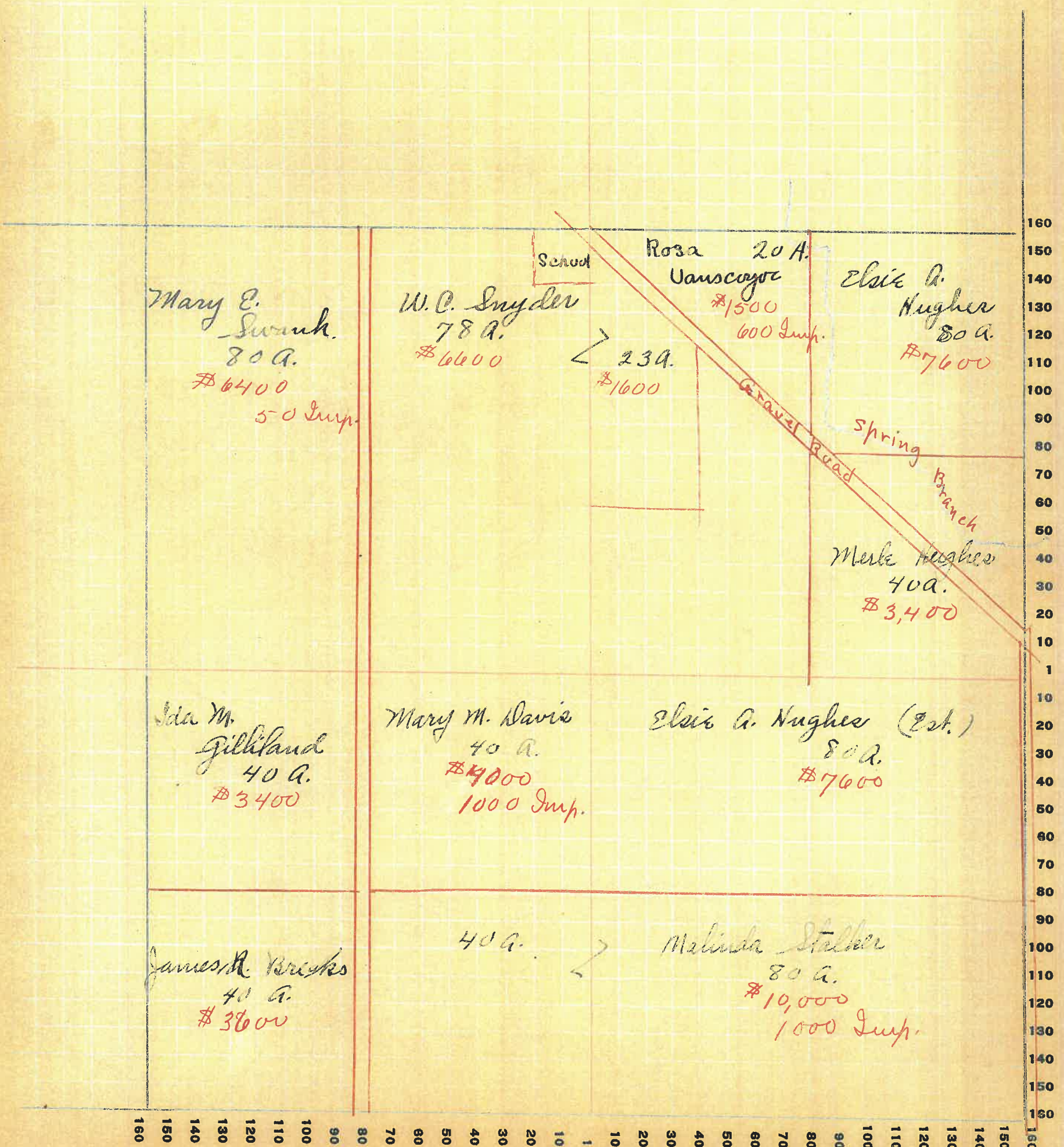
WAYNE PLS. CO. FT. WAYNE, IND.

NAMES OF OWNERS	Number on Plat	DESCRIPTION	Section	Township	Range	Acres	Hundredths	Value of Lands	Value of Improvements	Value of Lands and Improvements
Swank, Mary E.		W ² NW ⁴	14	19	5	80		6400	50	
Snyder, Wm C.		E ² NW ⁴				78		10000		
" " "		Pt. NE ⁴				23		1000	600	
Vanscoy, Rosa		" "				20		1500		
Cope,		" "				37		3200		
Hughes, Merle		" "				40		2400		
Gilliland, Ida M.		NW ⁴ S W ⁴				40		3400		
Breaks, Jas H.		SW ⁴ S W ⁴				40		3600		
Davis, Mary M.		NW ⁴ SW ⁴				40		4000	1000	
Hughes, Elsie A.		W ² SE ⁴				80		7600		
Stalder, Malinda		Pt S ²				120		10000	1000	
Davis, Mary M.						40		4000	1000	

SECTION No. 14

Congressional Township No. 19, R. 5

SCALE: Forty rods to an inch, or ten rods to a space, Congress Land, which is one mile square for a section.
Number of acres in this section, according to United States Survey, _____



Montgomery COUNTY, INDIANA, 1925

Assessor's Plat-Book for Union Township No. 14

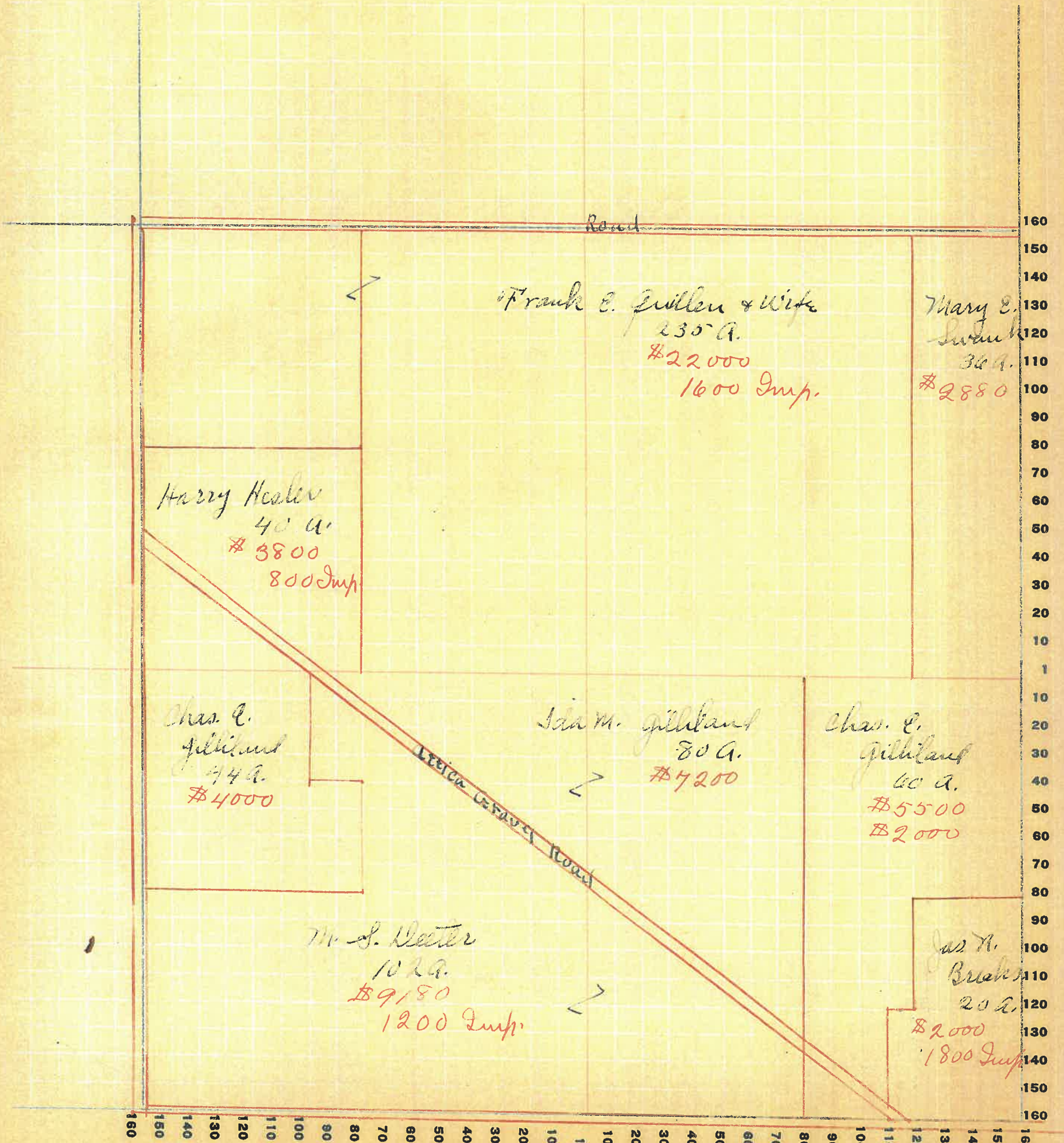
WAYNE PTG. CO. FT. WAYNE, IND.

NAMES OF OWNERS	Number on Plat	DESCRIPTION	Section	Township	Range	Acres	Hundredths	Value of Lands	Value of Improvements	Value of Lands and Improvements
Aesler, Harry		pt. NW ⁴	15	14	5	40		3500	500	
Quillen, Frank & wife		" N ²				235		22000	12000	
Swank, Mary		" N ²				36		2580		
Gilliland, Chas. E.		" SW ⁴				44		4000		
Dexter, M. S.		" "				102		9180	1200	
Gilliland, Ida M.		" S ²				50		7200		
" Chas. E.		" SE ⁴				60		3500	2000	
Breahs, Jas. R.		" "				20		2000	1800	

SECTION No. 15

Congressional Township No. 19, R. 5

SCALE: Forty rods to an inch, or ten rods to a space, Congress Land, which is one mile square for a section.
Number of acres in this section, according to United States Survey, _____



Montgomery

COUNTY, INDIANA, 1920

Assessor's Plat-Book for Union Township No. 22

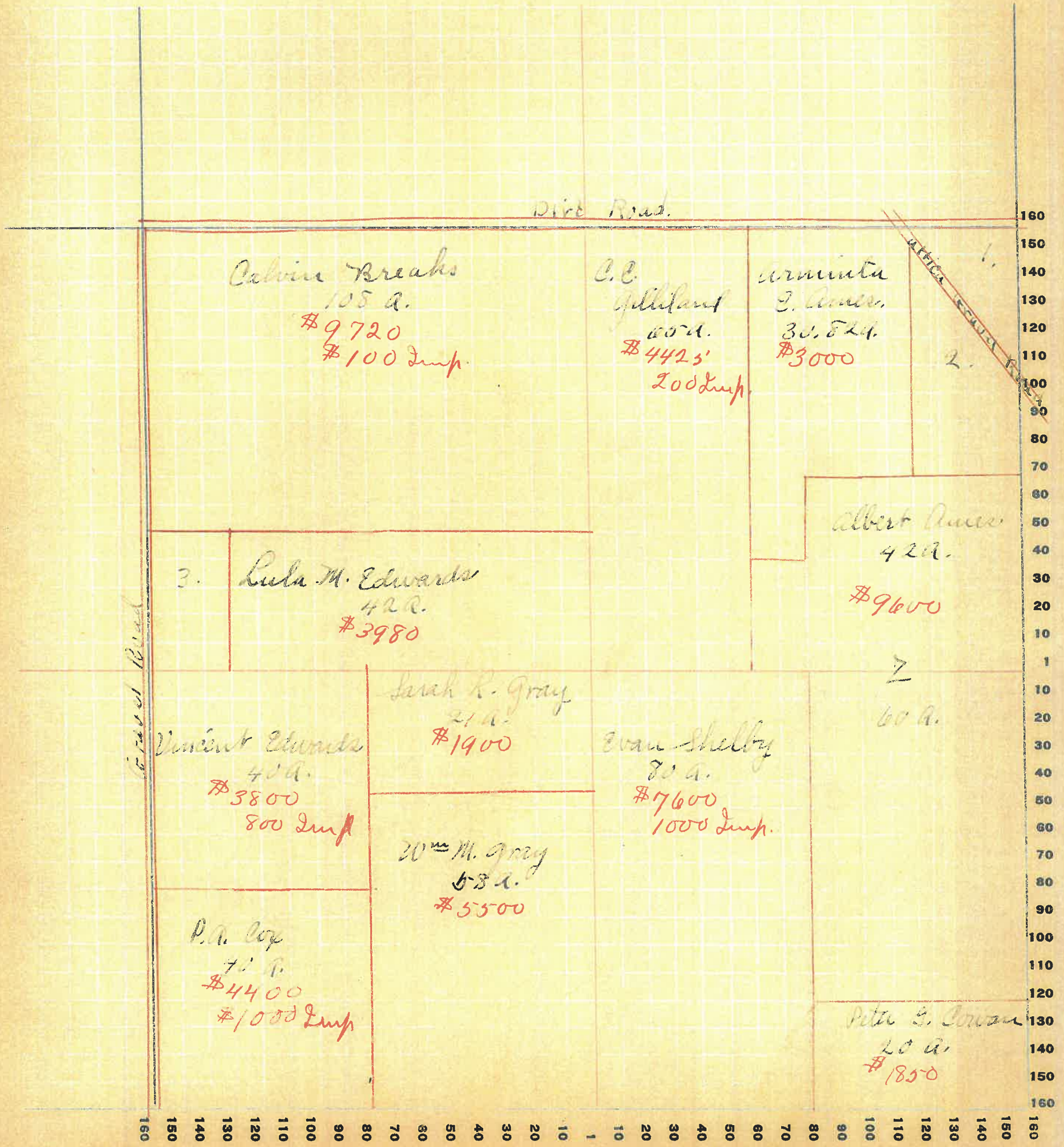
AYNE PTE. CO. FT. WAYNE, IND.

NAMES OF OWNERS	Number on Plat	DESCRIPTION	Section	Township	Range	Aeres	Hundredths	Value of Lands	Value of Improvements	Value of Lands and Improvements
Breaks, Calvin		Pt. NW ⁴	22	19	5-108			9720	100	
Chenck, Edgar	3.	" "				10		950	500	
Edwards, Lula M.	"	" "				42		3985		
Gilliland, Chas. E.	"	NE ⁴				05		4425	200	
Ames, Arminita E.	"	" "				30	82	3500		
Breaks, James H.	2.	" "				19	50	1700	900	
Ames, Albert	"	" .. + Pt SE ⁴				102		9500		
Edwards, Vincent		NW ⁴ SW ⁴				40		3550	500	
Cox, P. A.		SW ⁴ SW ⁴				40		4400	1000	
Gray, Sarah L.		Pt SW ⁴				21		1900		
Gray, Wm M.		Pt E ² SW ⁴				55		5500		
Evan, Shelby		W ² SE ⁴				80		7600	1500	
Cowan, Peter J.		Pt. E ² SE ⁴				20		1800		
Breaks, Harry J.	1.	Pt. NE ⁴					50	45	400	

SECTION No. 22

Congressional Township No. 19, R. 5

SCALE: Forty rods to an inch, or ten rods to a space, Congress Land, which is one mile square for a section.
Number of acres in this section, according to United States Survey, _____



100

Montgomery

COUNTY, INDIANA, 1925

Assessor's Plat-Book for Union Township No. 17

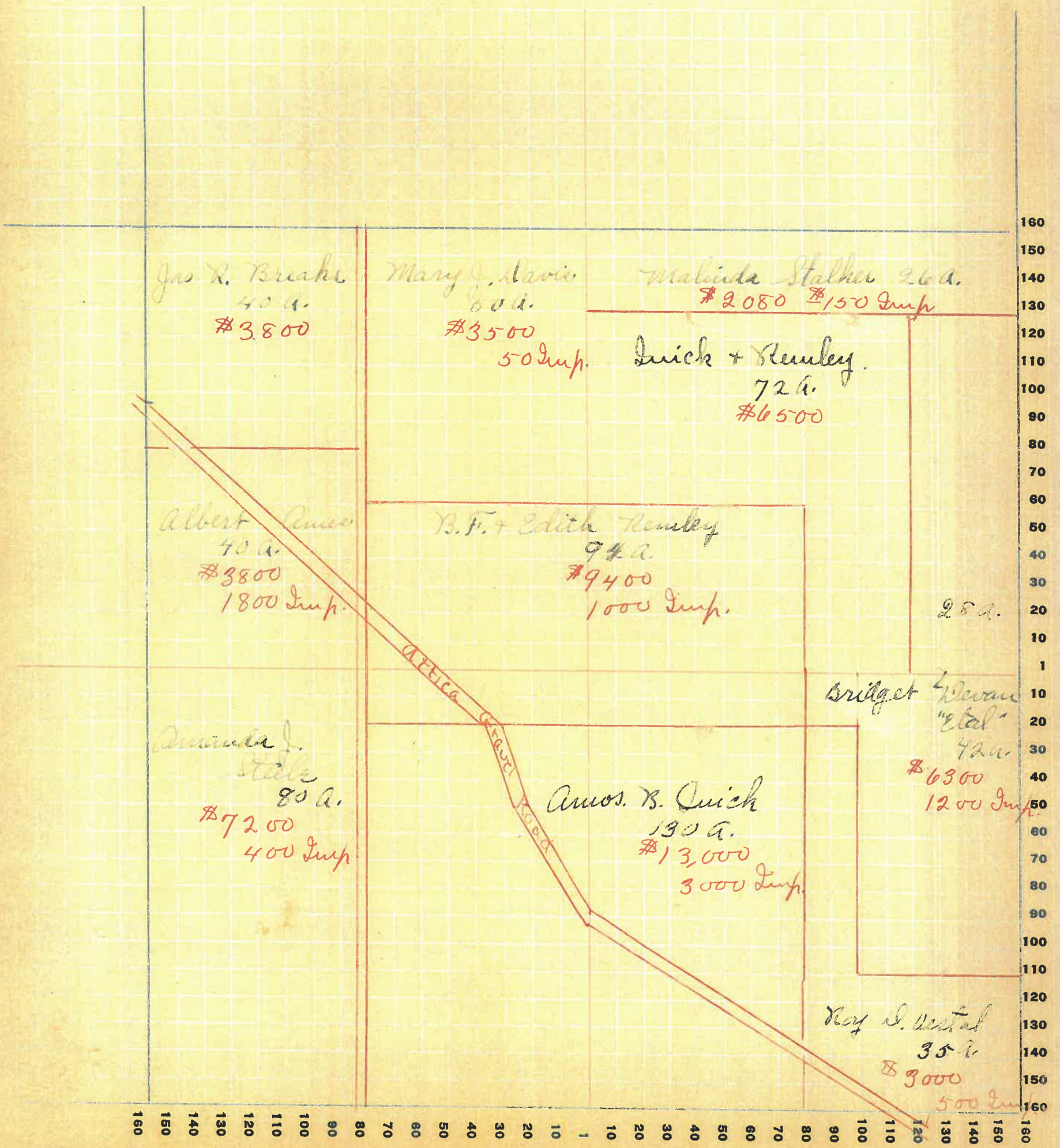
WAYNE PLAT. CO. FT. WAYNE, IND.

NAMES OF OWNERS	Number on Plat	DESCRIPTION	Section	Township	Range	Aeres	Hundredths	Value of Lands	Value of Improvements	Value of Lands and Improvements
Breaks, James R.		NW ⁴ NW ⁴	23	19	5	40		3500		
Davis, Mary J.		Pt. NW ⁴				50		3000	500	
Ames, Albert		NW ⁴ NW ⁴				40		3500	1500	
Remley, B. F. & Edith		Pt. NW ⁴ Pt. NE ⁴				94		9400	1000	
Stalker, Melinda		Pt. NE ⁴				26		2050	1000	
Quick & Remley		" "				72		6000		
Steele, Amanda J.		W ² SW ⁴				80		7200	400	
Quick, Amos B.		Pt. S ²				130		13500	8000	
Devan, Bridget, et al.		" SE ⁴				70		6300	1200	
Vestal, Roy D.		" "				30		3000	000	

SECTION No. 23

Congressional Township No. 19, R. 5

SCALE: Forty rods to an inch, or ten rods to a space, Congress Land, which is one mile square for a section.
Number of acres in this section, according to United States Survey, _____



Montgomery

COUNTY, INDIANA, 1920

Assessor's Plat-Book for Union Township No. 19

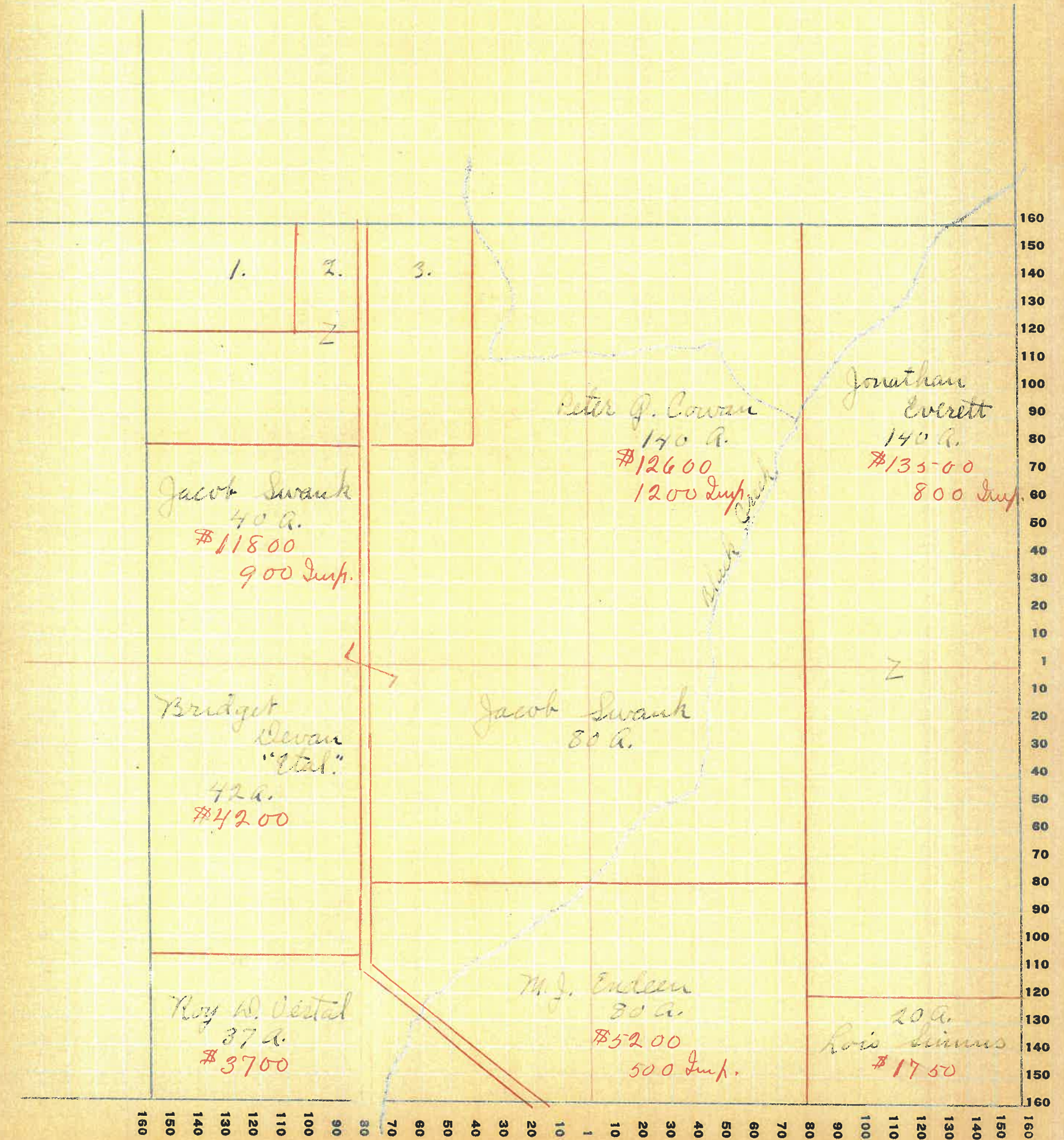
WAYNE PLO. CO. FT. WAYNE, IND.

NAMES OF OWNERS	Number on Plat	DESCRIPTION	Section	Township	Range	Acres	Hundredths	Value of Lands	Value of Improvements	Value of Lands and Improvements
Hammer, David	1.	Pt. NW 4	24	19	5-14			1475	400	
Chadwick, Harry	2.	" "				26		2730	500	
Endeen, Fred	3.	" "				20		1500		
Cowan, Peter G.		Pt. N 2				140		12600	1200	
Swank, Jacob		SW 4 NW 4				120		11800	900	
Everett, Jonathan		Pt. E 2				140		13000	800	
Revan, Bridget, Etal.		" SW 4				42		4200		
Vestal, Roy W.		" "				37		3700		
Endeen, M. J.		Pt. S 2				80		5200	500	
Simms, Lewis		" S 2 4				20		1700		

SECTION No. 24

Congressional Township No. 19, R. 5

SCALE: Forty rods to an inch, or ten rods to a space, Congress Land, which is one mile square for a section.
Number of acres in this section, according to United States Survey, _____



Montgomery

COUNTY, INDIANA, 19 25

Assessor's Plat-Book for Union Township No. 19

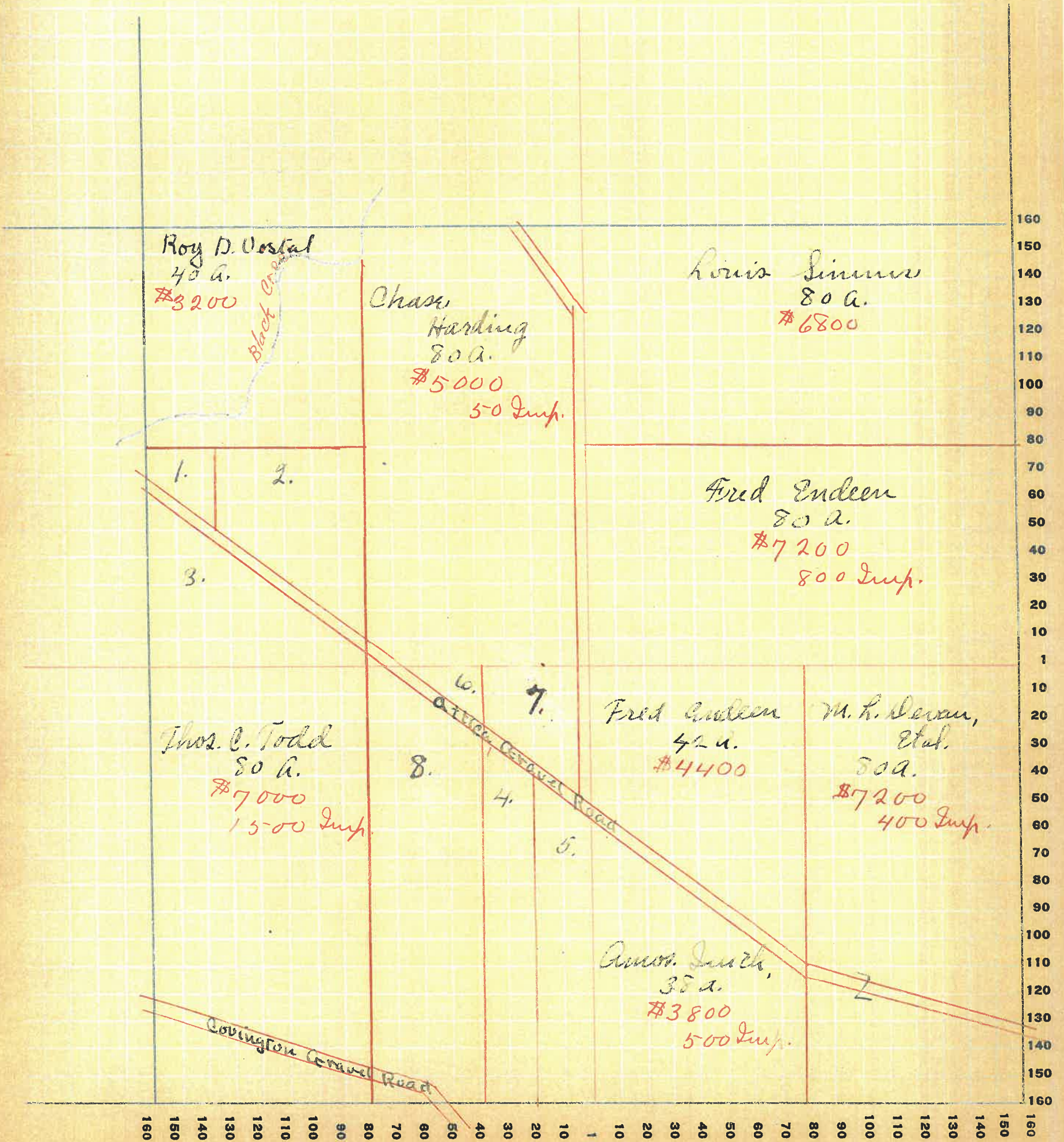
FT. WAYNE P.L. CO. FT. WAYNE, IND.

NAMES OF OWNERS	Number on Plat	DESCRIPTION	Section	Township	Range	Acres	Hundredths	Value of Lands	Value of Improvements	Value of Lands and Improvements
Vestal, Roy D.		NW ⁴ NW ⁴	29	19	5	40		3200		
Wilson, Wm A.	1.	Pt. NW ⁴				2		120		
Little, Geo. & Catherine	2.	" "				18		1350	0 00	
Smith, Fred W. & Thomas	3.	" "				18		1600	800	
Harding, Chas		E ² NW ⁴				50		5000	500	
Simms, Lewis		N ² NE ⁴				50		6500	800	
" "	7.	Pt E ² SW ⁴				9		900	300	
Endeen, Fred		S ² NE ⁴				80		7200	500	
Todd, Thomas		W ² SW ⁴				50		7000	1000	
Stout, Wm E.	8.	Pt. SW ⁴				40		4000	1000	
Morris, M.	6.	Pt. SW ⁴				2		200	400	
Harwood, Thomas	4.	" "				11		1100	800	
Williams, Chas.	5.	" "				17		1750		
Endeen, Fred		" SE ⁴				42		4400	000	
Quick, Amos		" "				38		3800	500	
Cowan, M. R. "etal."		E ² SE ⁴				80		7200	400	

SECTION No. 25

Congressional Township No. 19, R. 6

SCALE: Forty rods to an inch, or ten rods to a space, Congress Land, which is one mile square for a section.
Number of acres in this section, according to United States Survey, _____




SECTION No. 25

See preceding page

Congressional Township No. 19, R. 5

SCALE: Forty rods to an inch, or ten rods to a space, Congress Land, which is one mile square for a section.
Number of acres in this section, according to United States Survey, _____



167

Montgomery COUNTY, INDIANA, 1925

Assessor's Plat-Book for Union Township No. 19

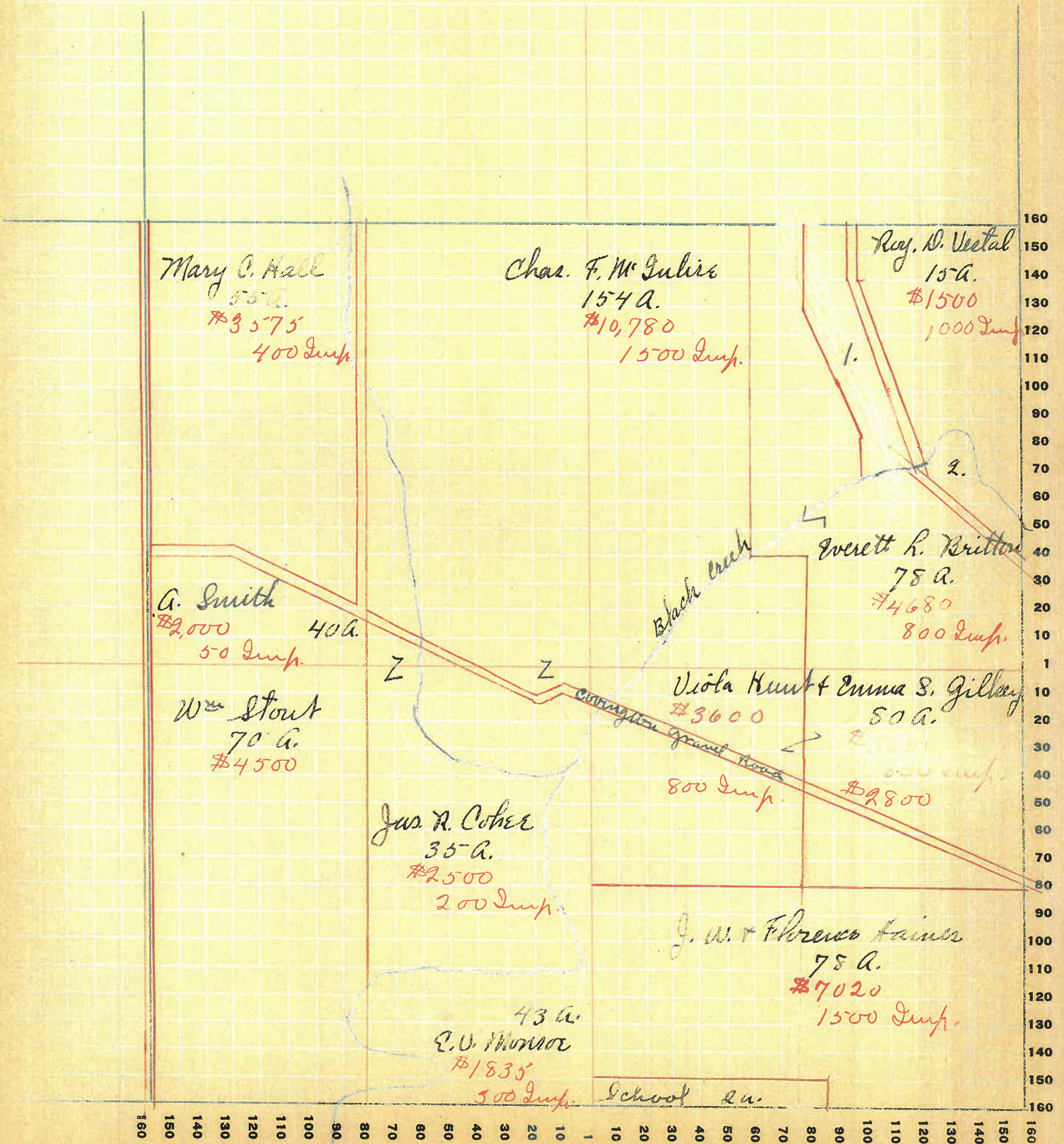
FT. WAYNE PLO. CO. FT. WAYNE, IND.

NAMES OF OWNERS	Number on Plat	DESCRIPTION	Section	Township	Range	Acres	Hundredths	Value of Lands	Value of Improvements	Value of Lands and Improvements
Hall, Mary C.		Pl. NW 4	26	19	5	55	3575	400		
Smith, A.		" "				40	2000	50		
McIntire, Chas. F.		Pl. N 2				154	10750	1500		
Vestal, Roy D.		Pl. 7E 4				15	1500	1000		
Britton, Everett R.		" "				78	4650	500		
Stout, Wm.		" SW 4				70	4500			
Coker, Jas. R.		" "				35	2500	200		
Monroe, E. O.		" "				43	1835	300		
Gilkey, E. S. & wife		Pl. SE 4 NE 7 8E 4				40	3600	800		
" " " "		" " NW 4 8E 4				40	2800			
Quich, Amos, B.	1.	Pl. NE 4				3	70	360		
Wilson, Wm. A.	2.	" "				2	100	200		
Haines, J. W. & Florence		Pl. SE 4				78	7020	1000		

SECTION No. 26

Congressional Township No. 19, R. 5

SCALE: Forty rods to an inch, or ten rods to a space, Congress Land, which is one mile square for a section.
Number of acres in this section, according to United States Survey, _____



Montgomery

COUNTY, INDIANA, 1925

Assessor's Plat-Book for Union Township No. 27

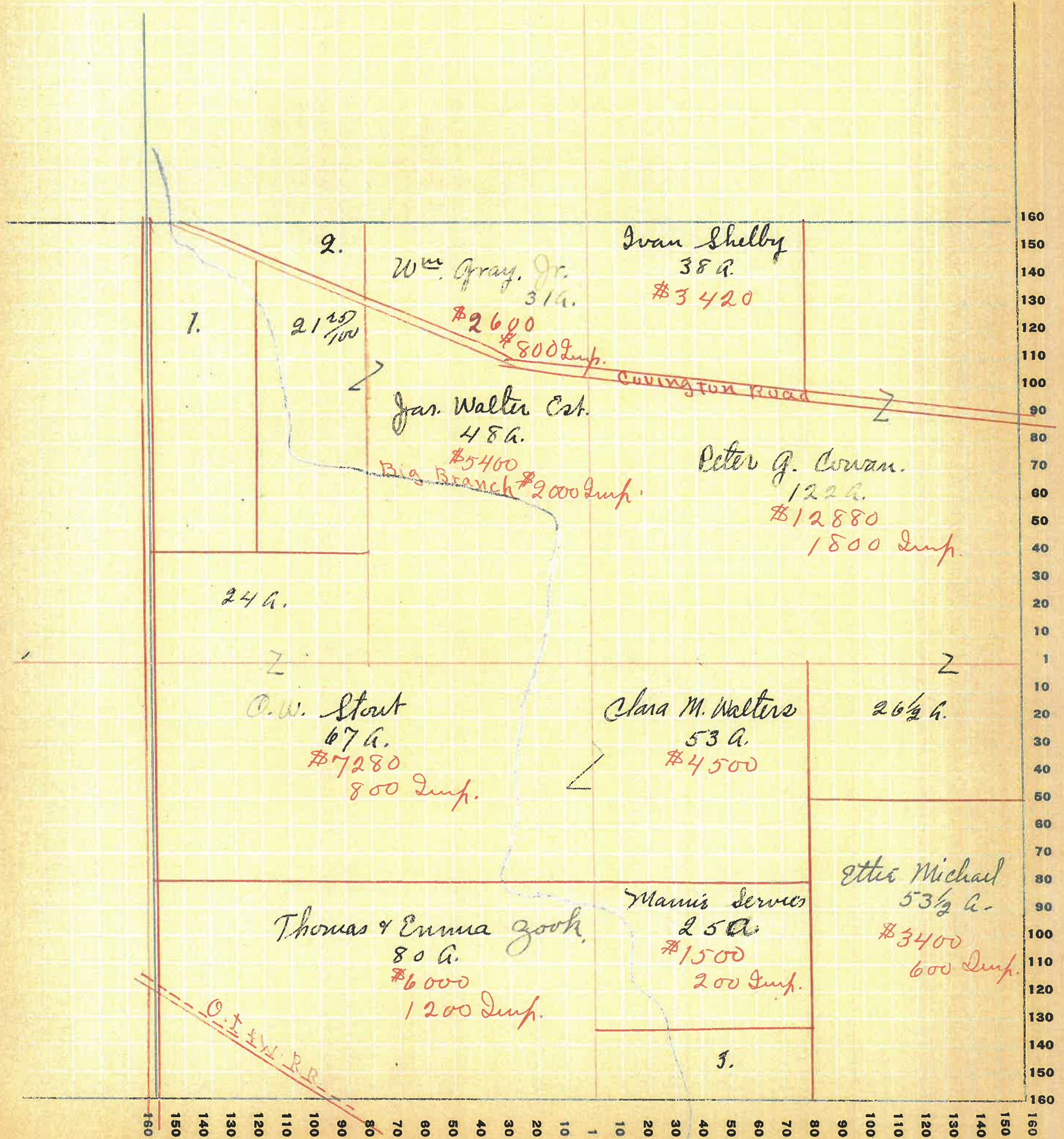
WAYNE Ptg. Co. Ft. Wayne, Ind.

NAMES OF OWNERS	Number on Plat	DESCRIPTION	Section	Township	Range	Acres	Hundredths	Value of Lands	Value of Improvements	Value of Lands and Improvements
Williams, W ^m & Nettie	1	Pl. NW ⁴	27	195	24	75	1550	1500		
Cox, P. A.	2	" "				10	900			
Gray, W ^m , Jr.		" "				31	2600	800		
Walter, James, Est.		" "				65	25	5400	2000	
Walter, Clara,		Pl. S ²				53	4500			
Shelby, Ivan,		" NE ⁴				38	3420			
Cowan, Peter J.		Pl. E ²				145	50	12800	1500	
Stout, O. W.		" W ²				91	7280	800		
Zook, Thomas & Emma		S ² SW ⁴				80	6000	1200		
Servies, Mamie,		Pl. SE ⁴				25	1500	200		
" John R.	3	" "				15	600			
Michael, Etta		Pl. SE ⁴				53	50	3400	600	

SECTION No. 27

Congressional Township No. 19, R. 5

SCALE: Forty rods to an inch, or ten rods to a space, Congress Land, which is one mile square for a section.
Number of acres in this section, according to United States Survey, _____



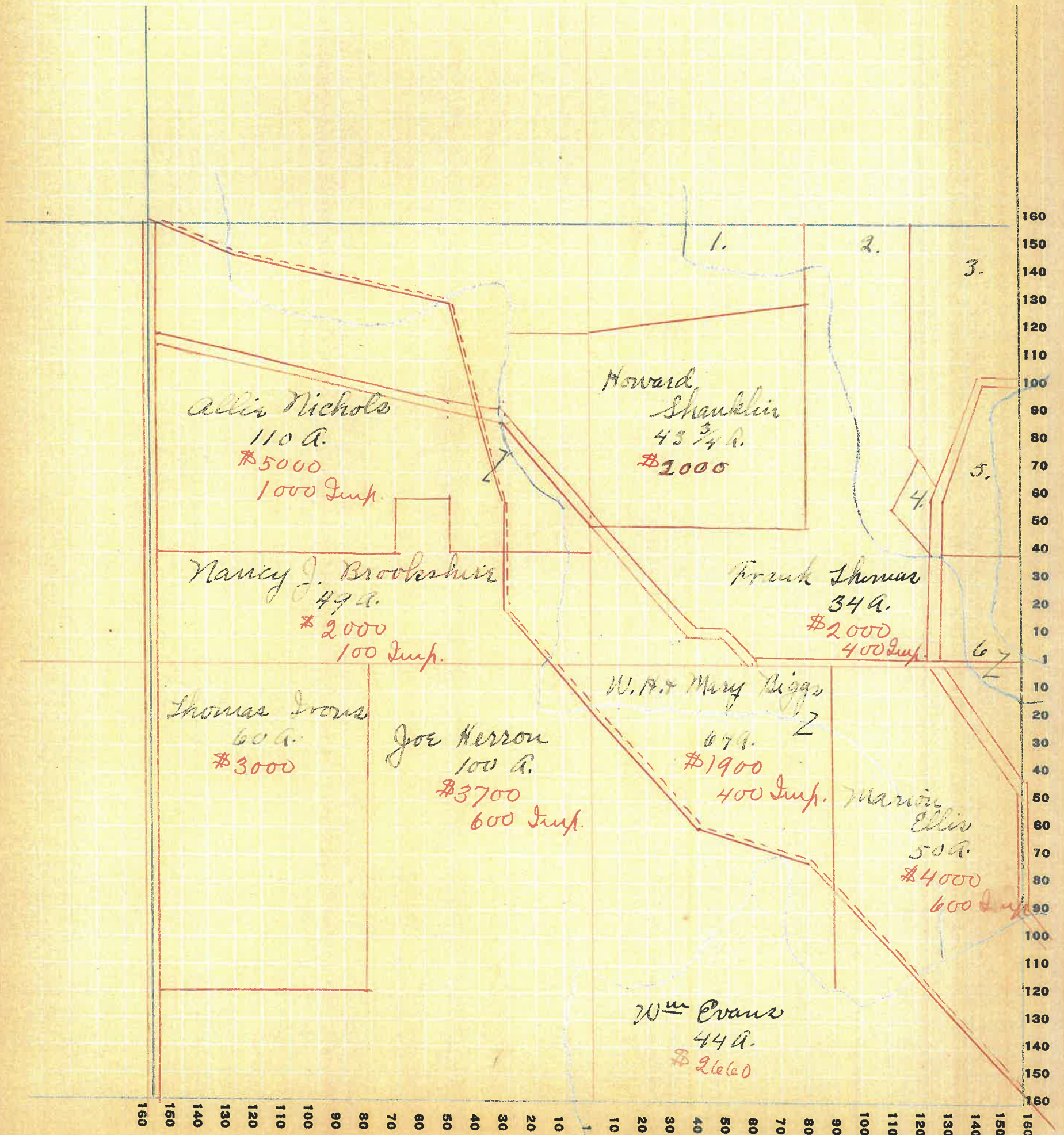
FT. WAYNE FIG. CO. FT. WAYNE, IND.

NAMES OF OWNERS	Number on Plat	DESCRIPTION	Section	Township	Range	Acres	Hundredths	Value of Lands	Value of Improvements	Value of Lands and Improvements
Nichols, Allie		Pt. NW ⁴	37	19	5	110		5000	1500	
Brookshire, Nancy J.		" "				79		2000	100	
Services, John R.	1.	" NE ⁴				17		570		
Shunklin, Howard		" N 2				43	75	2000		
Michael, Etta	2.	" NE ⁴				31		930		
Stout, Wm E.	3.	" "				20		1700	400	
Starnes, H. H.	4.	" "				1		100	800	
Wilson, Clate	5.	" "				5	50	250	300	
Wolwer, Mary J. & Thomas		Pt. E 2				4		300	200	
Thomas, Frank		" NE ⁴				34		2000	400	
Gross, Thomas		" SW ⁴				60		3000		
Herron, Joe		" "				100		3750	600	
Biggs, Mary & W.M.		" SE ⁴				64		1900	400	
Ellis, Marcon		" "				50		4000	600	
Evans, Wm		" "				44		2600		

SECTION No. 34

Congressional Township No. 19, R. 5

SCALE: Forty rods to an inch, or ten rods to a space, Congress Land, which is one mile square for a section.
Number of acres in this section, according to United States Survey, _____



Assessor's Plat-Book for Union Township No. 19

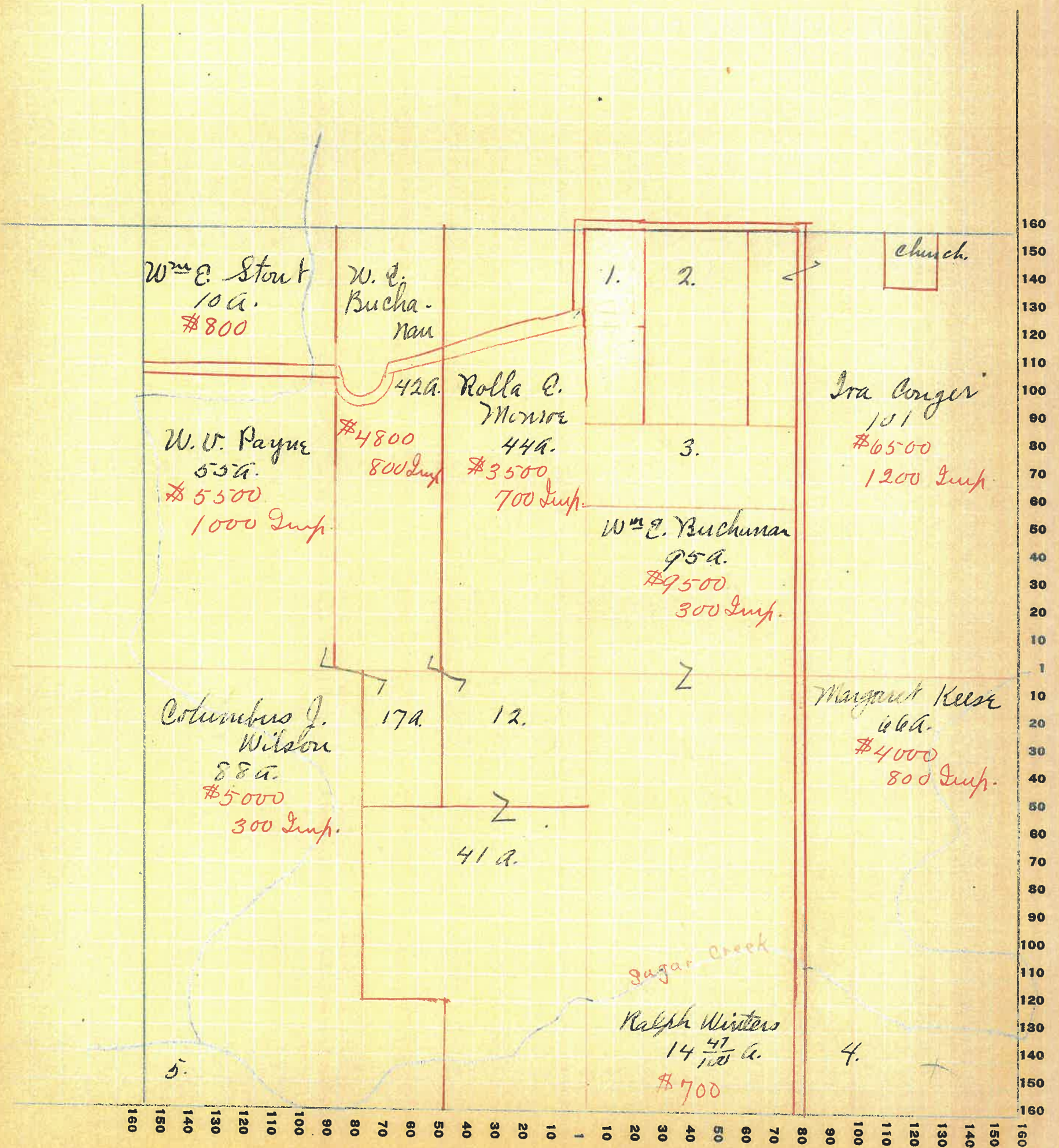
WAYNE PLS. CO. FT. WAYNE, IND.

NAMES OF OWNERS	Number on Plat	DESCRIPTION	Section	Township	Range	Acres	Hundredths	Value of Lands	Value of Improvements	Value of Lands and Improvements
Stout, W ^m E.		Pt. NW ⁴	35	19	5	10		850		
Payne, W. O.		Pt. W ²				72		5500	1000	
Buchanan, W ^m E.		" NW ⁴ + SW ⁴				54		4800	800	
Monroe, Kelly		" "				44		3500	750	
Biggs, W ^m	1.	" NE ⁴				5		700	500	
Leibold, Roy	2.	" "				10		700	800	
Borcher, Walter	3.	" "				16		1500	400	
Buchanan, W ^m E.		" E ²				95		9500	500	
Conger, Ira		" NE ⁴				101		6500	1200	
Columbus J. Wilson		" SW ⁴				58		5000	300	
Buchanan, W ^m E.		" "				41		3000		
Keen, Margaret		" SE ⁴				66		4000	800	
Evans, W ^m	5.	" "	34	19	5	2		60		
Winter, Ralph		" "	2	18	5	14		700		
Canine, Ollie	4.	" "	2	18	5	16		1280		

SECTION No. 35

Congressional Township No. 19, R. 5

SCALE: Forty rods to an inch, or ten rods to a space, Congress Land, which is one mile square for a section.
Number of acres in this section, according to United States Survey, _____



Montgomery

COUNTY, INDIANA, 1925

Assessor's Plat-Book for Union Township No. 19

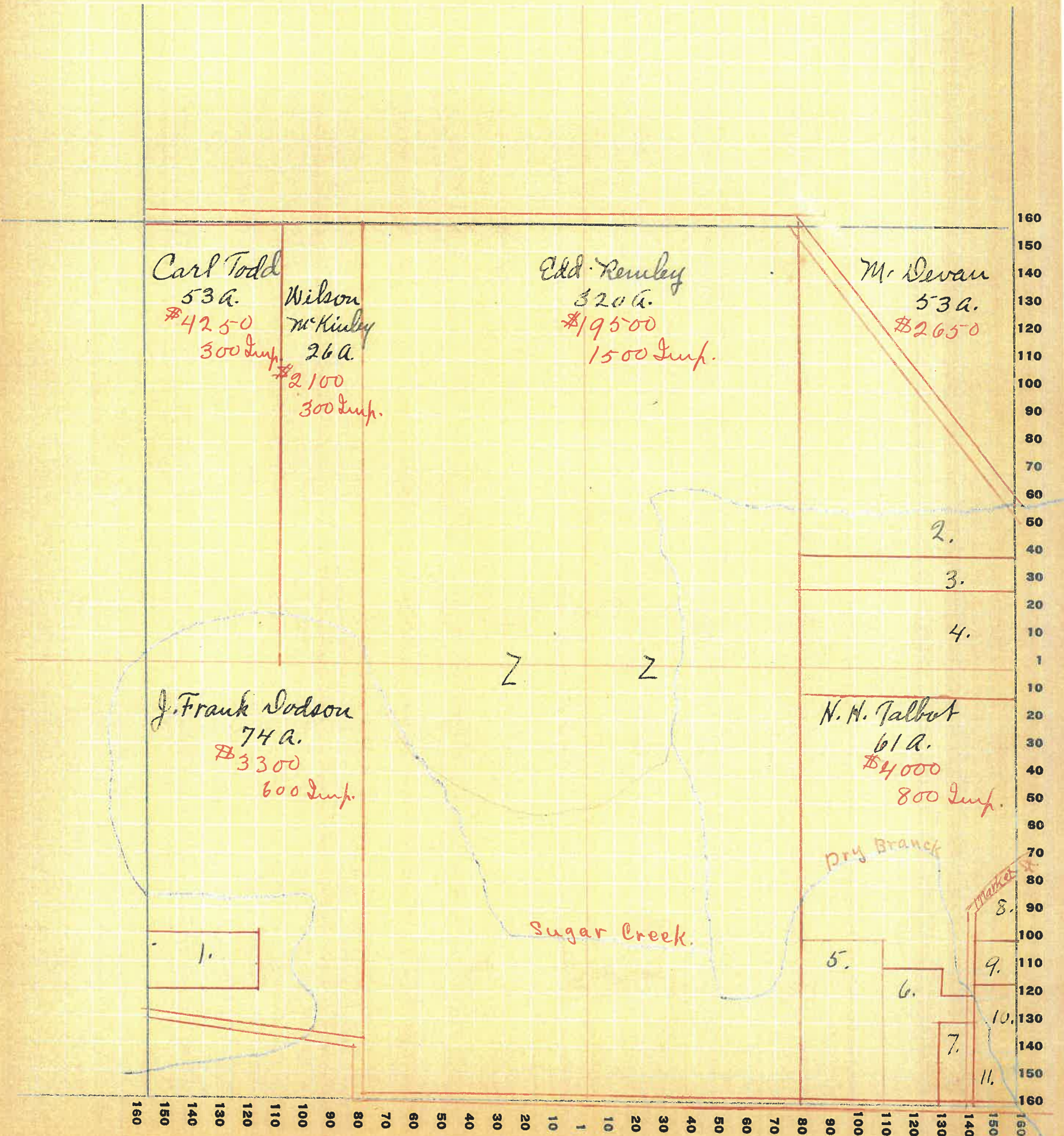
WAYNE PLS. CO. FT. WAYNE, IND.

NAMES OF OWNERS	Number on Plat	DESCRIPTION	Section	Township	Range	Aeres	Hundredths	Value of Lands	Value of Improve-ments	Value of Lands and Improve-ments
Todd, Carl		Pt. N. W. 4	36	19	5	53		4250	300	
McKinley, Wilson		" "				26		2100	800	
Sodson, J. Frank		Pt. S. W. 4				74		3300	200	
Remley, Edd		Pt. N. 2 P. S. 2				320		19500	1500	
Cleaver, Mary, Etal.		" N. E. 4				53		2650		
Bryant, Nellie	2.	" "				5	66	900		
Vaultoven, Wm.	3.	" "				4	66	1100		
Bruner, Custer	4.	" Pt. S. E. 4				20		2550		
Talbot N. H.		Pt. S. E. 4				61		4500	800	
Henthorn, Wm. R.	5.	" "				10		1750	600	
Reck, James S.	6.	" "				4		650	300	
Jones, James	7.	" "				3		600	1000	
Thompson, Anna	8.	" "				2		250		
Cutshaw, Frank & E.	9.	" "				2		250		
Brown, J. C.	10	" "				2		250		
Keen, M.	1.	" S. W. 4	35	19	5					
Buchanan, Fred	11.	" S. E. 4	36	19	5	2		125	175	

SECTION No. 36

Congressional Township No. 19, R. 5

SCALE: Forty rods to an inch, or ten rods to a space, Congress Land, which is one mile square for a section.
Number of acres in this section, according to United States Survey, _____



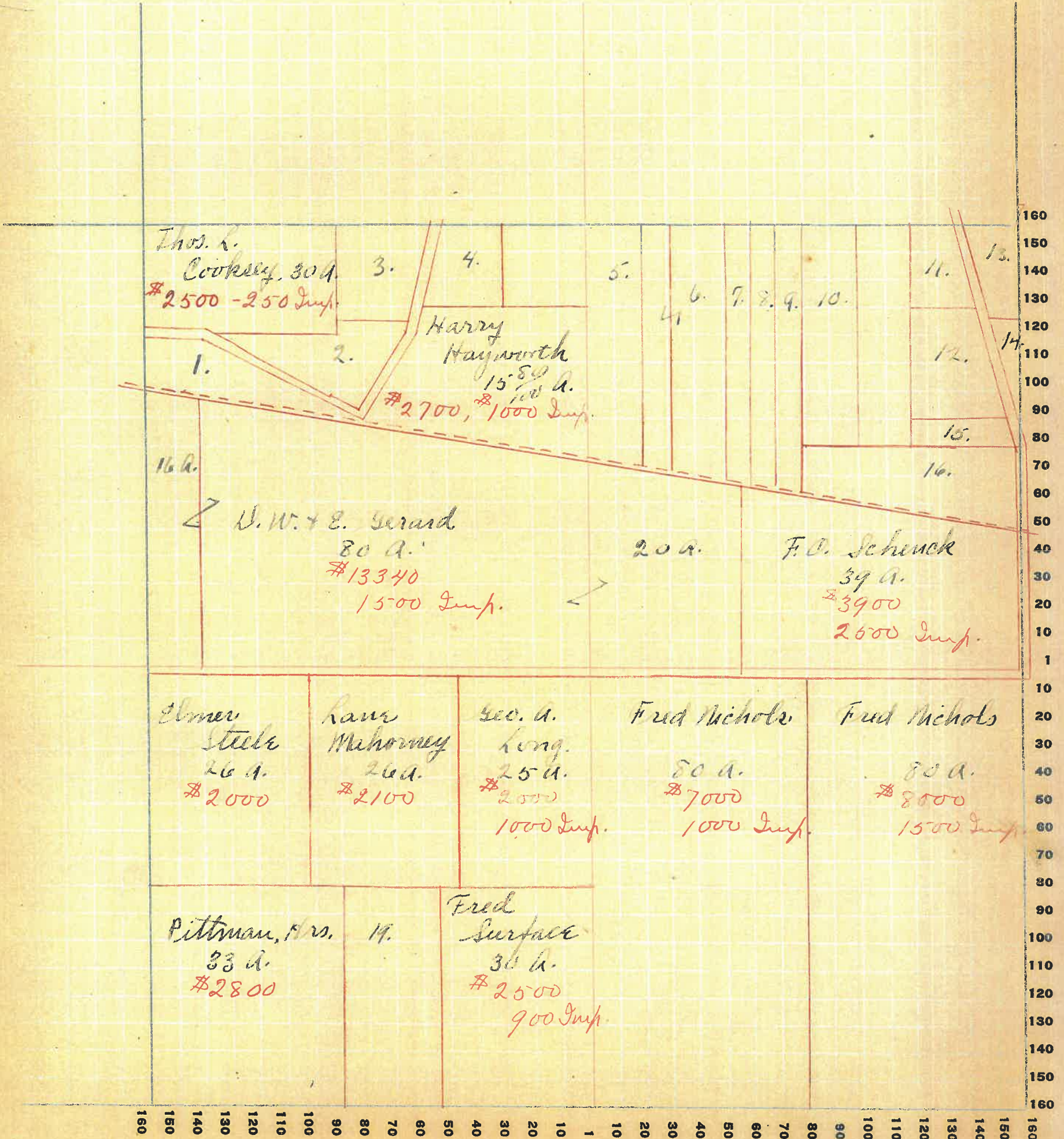
WAYNE PLS. CO. FT. WAYNE, IND.

NAMES OF OWNERS	Number on Plat	DESCRIPTION	Section	Township	Range	Acres	Hundredths	Value of Lands	Value of Improvements	Value of Lands and Improvements
Cooksey, Thos. L.		Pt. N.W. 4	1	18	5	30		2500	900	
Fred. Nichols		" S.E. 4				80		8000	1500	
" "		" S.W. 4				80		7000	1000	
Long, Geo.		" "				25		2000	1000	
Mahoney, Lave		" "				26		2100		
Steele, Elmer		" "				26		2000		
Pilman, Mrs.		" "				33		2800		
Busebark, J. S.	19	" "				17		1400	700	
Surfacer, Fred.		" "				30		2500	900	
Schaub, F. D.		" "				39		3900	2500	
Gerard, Wm. E. M.		Pt. N.E. 4 + Pt. N.W. 4				116		13340	1500	
Bowers, Willia	1.	Pt. N.W. 4				3	99	500		
Smith, James A.	2.	" "				22		1000	200	
Hayworth, Harry		" "				15	80	2700	1000	
Fishers, Alva	4.	" "				2	90	600	600	
Echelbarger, Simpson	3.	" "				8		1200	1600	
Fisher, H.	16.	" N.E. 4				8		800	300	
Gibson, L.	15.	" "				1		150	100	
Cope, Finley	12.	" "				7	62	1200	600	
Kesler	11.	" "				4	02	800	1200	
Gruf, Geo.	10.	" "				6		1200	1800	
Evans, Ida	9.	" "				5	27	1050	1800	
Ames, E. P.	8.	" "				6	21	1200	1800	
Busebark, Joe	7.	" "				6		1200	1800	
Waltrip, Ike	6.	" "				14		2800	800	
Chase, E.	5.	" "				10	93	2200	1800	
Livingood, Oscar	13.	See Section	6	18	4					
Schuch, Henry	14	" "	6	18	4					

SECTION No. 1

Congressional Township No. 18, R. 5

SCALE: Forty rods to an inch, or ten rods to a space, Congress Land, which is one mile square for a section.
Number of acres in this section, according to United States Survey, _____



Assessor's Plat-Book for Union Township No. 18

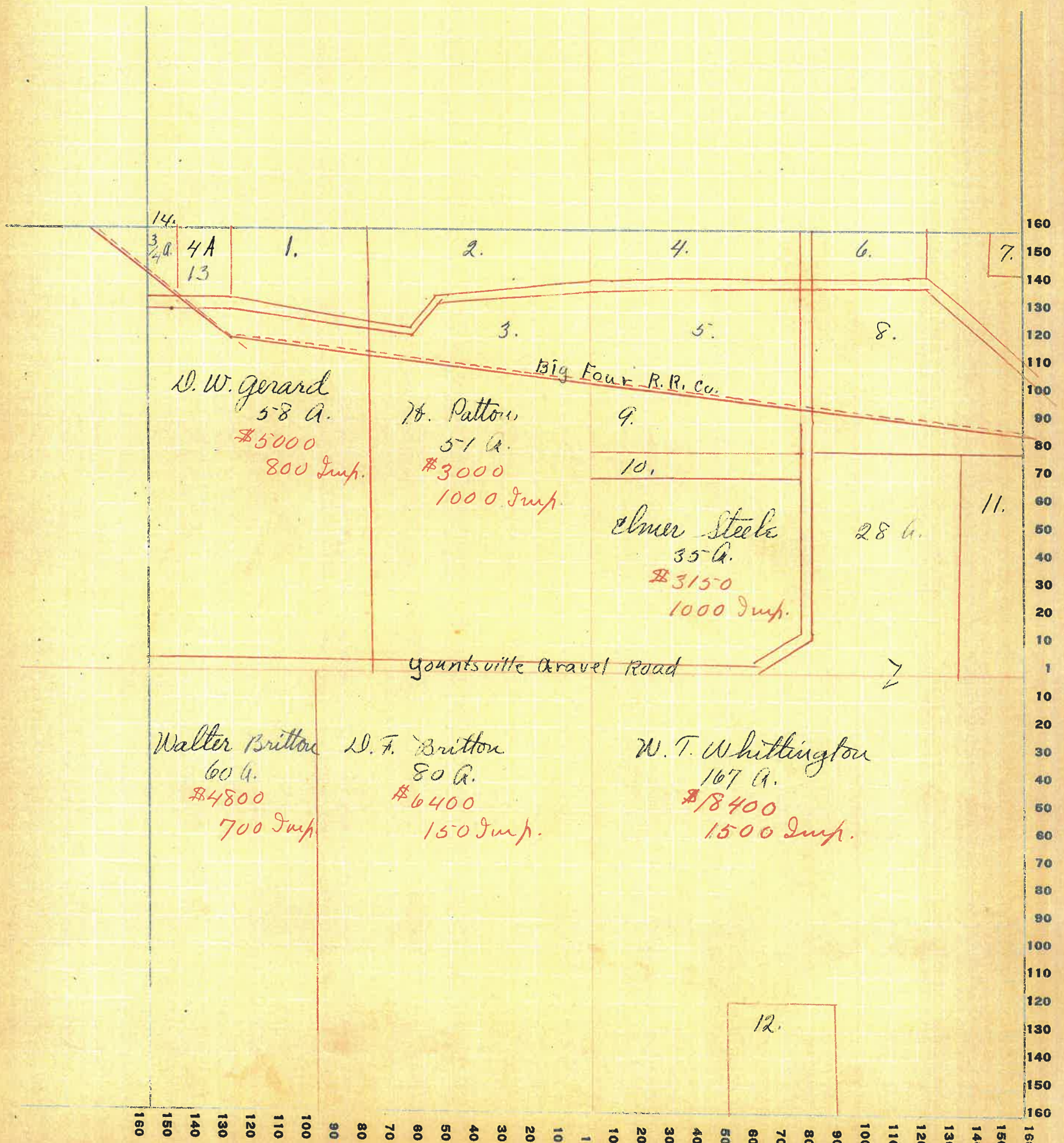
WAYNE PLS. CO., FT. WAYNE, IND.

NAMES OF OWNERS	Number on Plat	DESCRIPTION	Section	Township	Range	Aeres	Hundredths	Value of Lands	Value of Improve-ments	Value of Lands and Improve-ments
Snyder	12	Pl. S. E. 1/4	2	18	5	13		1000	1800	
W. F. Whittington		Pl. SW 1/4 Pl SE 1/4 Pl NE 1/4				195		18400	1500	
D. F. Britton		Pl. SW 1/4				80		6400	1500	
Walter Britton		" "				60		4800	700	
A. W. Gerard		" NW 1/4				58		5000	800	
A. Patton		" "				51		3000	1000	
E. Krout	3	" "				17		340		
J. Tinsley	2	" "				10		400		
Campbell	1	" "				13		390	100	
Jan. Toney	13	" "				4		100	100	
Elmer Steele		Pl. NE 1/4				35		3150	1000	
E. Jack	10	" "				5		500	500	
A. H. Swank	9	" "				10		1000	1500	
Gerard	11	" "				13		1500		
Morris & Jack	5	" "				21		2000	2500	
W. A. Bowers	8	" "				21		2500	1000	
J. R. Canine	6	" "				16		1280	500	
Ralph Winter	4	" "				14		700	500	
Joe Smith	7	See Section 35-19-5								
Evans	14	" " 3-18-5								

SECTION No. 2

Congressional Township No. 18, R. 5

SCALE: Forty rods to an inch, or ten rods to a space, Congress Land, which is one mile square for a section.
Number of acres in this section, according to United States Survey, _____



Montgomery

COUNTY, INDIANA, 1925

Assessor's Plat-Book for Union Township No. 3

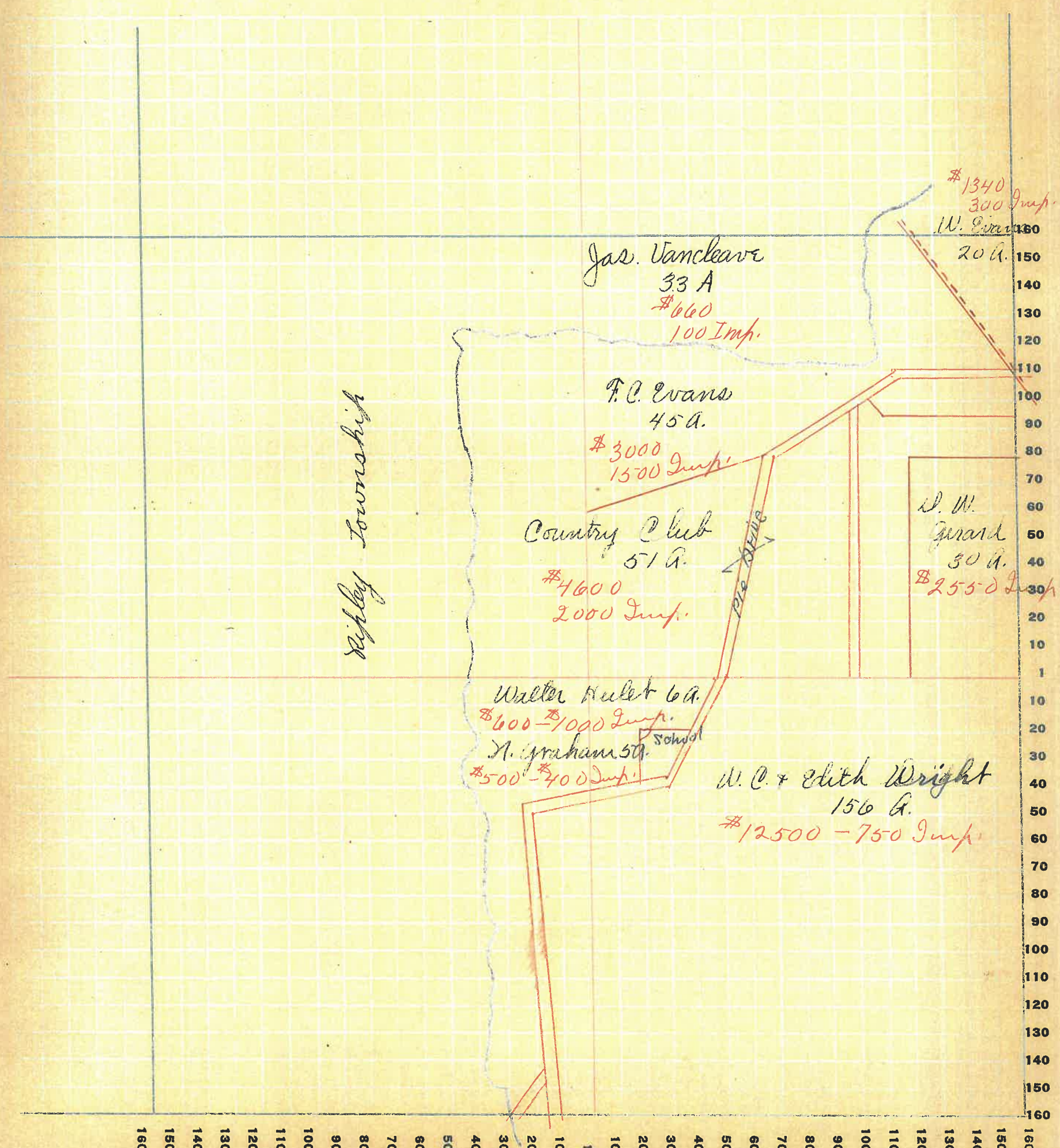
WAYNE PLO. CO. FT. WAYNE, IND.

NAMES OF OWNERS	Number on Plat	DESCRIPTION	Section	Township	Range	Acres	Hundredths	Value of Lands	Value of Improvements	Value of Lands and Improvements
Wright, W. C.		Pt. S 2 1/4	3	18	5	156		12500	750	
N. Graham		SE 1/4 pt SW 1/4				5		500	400	
Walter Hulet		" " " "				6		600	1000	
Frank Evans		" NW 1/4 - pt NE 1/4				45		3000	1500	
Country Club		" NE 1/4				51		4600	2000	
H.W. Genard		" "				30		2550		
Wm Evans		" "				20		1340	300	
James Cruehler		" "				33		660	100	

SECTION No. 3

Congressional Township No. 18, R. 5

SCALE: Forty rods to an inch, or ten rods to a space, Congress Land, which is one mile square for a section.
Number of acres in this section, according to United States Survey, _____



Montgomery

COUNTY, INDIANA, 1925

Assessor's Plat-Book for Union Township No. 18

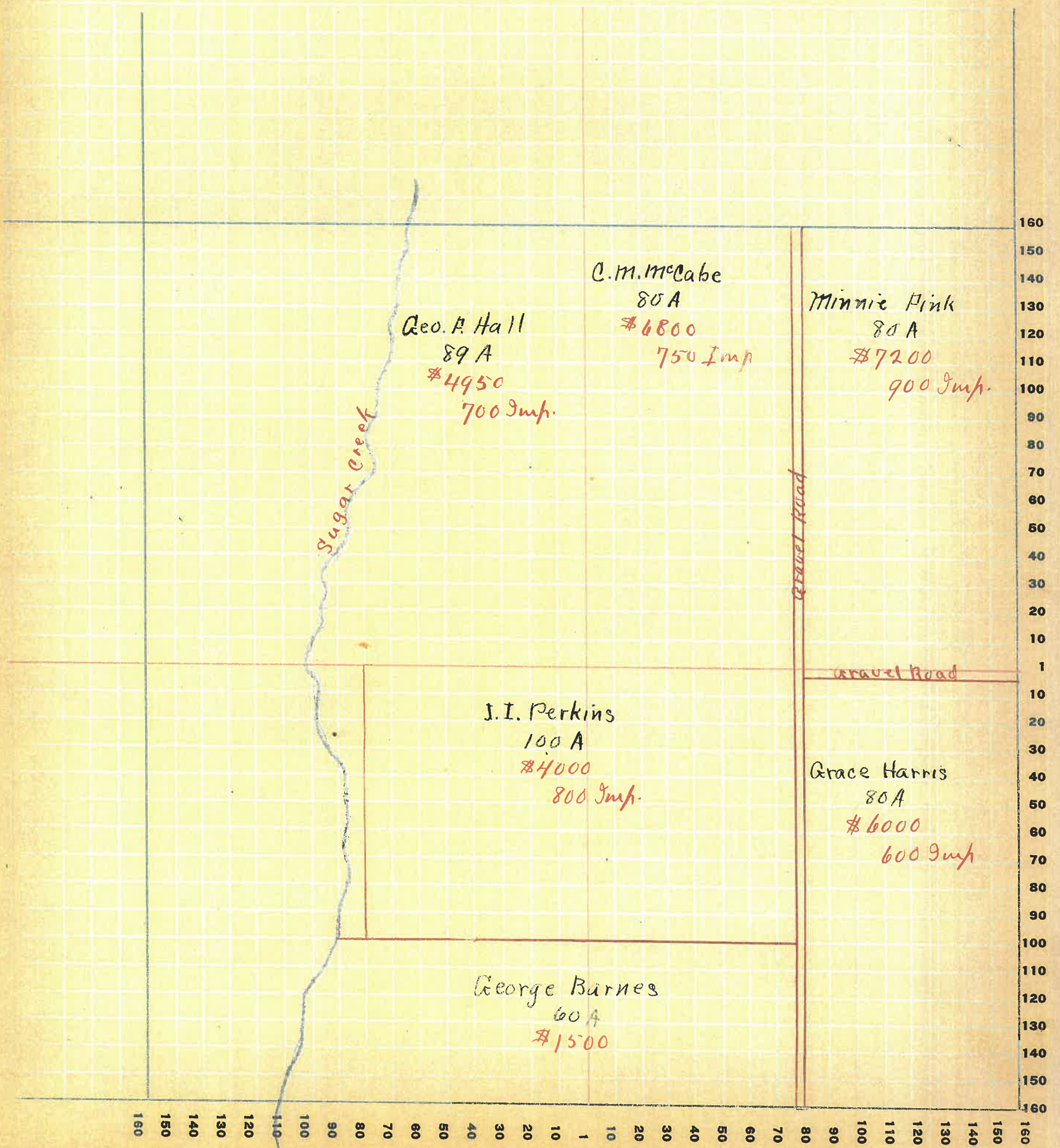
FT. WAYNE PLS. CO. FT. WAYNE, IND.

NAMES OF OWNERS	Number on Plat	DESCRIPTION	Section	Township	Range	Acres	Hundredths	Value of Lands	Value of Improvements	Value of Lands and Improvements
Barns, Geo.		Pt SW ⁴ - SE ¹ / ₄	10	18	5	60		1500		
Perkins, J. J.	 Pt ..				100		4000	800	
Harris, Grace		Pt SE ⁴				80		6000	1000	
Eink, Minnie		.. NE ⁴				80		7200	900	
McCabe, Char					80		6800	750	
Hall, Geo. A.		.. NW ⁴				89		4950	700	

SECTION No. 10

Congressional Township No. 18, R. 5

SCALE: Forty rods to an inch, or ten rods to a space, Congress Land, which is one mile square for a section.
Number of acres in this section, according to United States Survey, _____



Montgomery

COUNTY, INDIANA, 19 25

Assessor's Plat-Book for

Union

Township No. 18

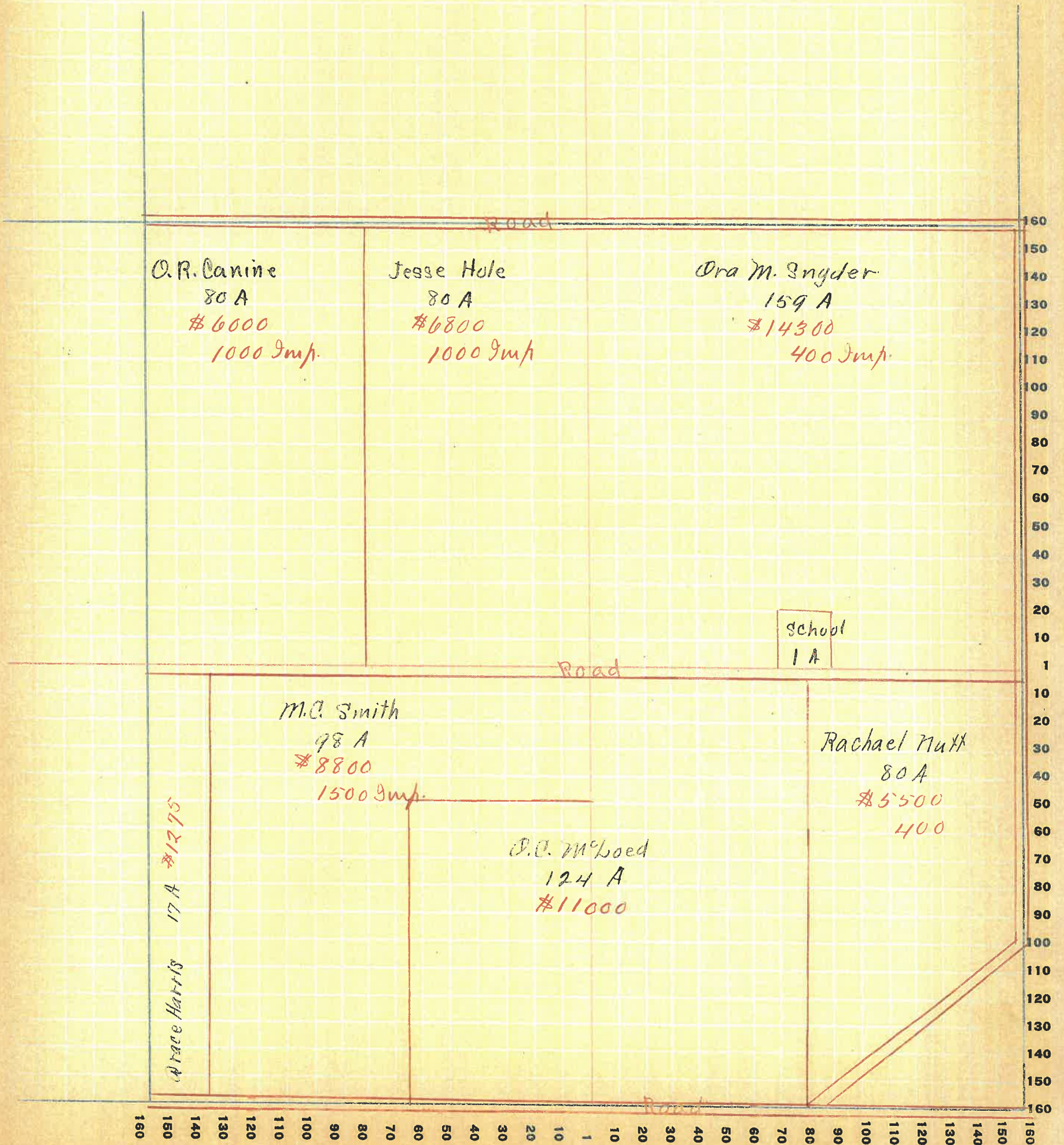
PT. WAYNE PUB. CO., FT. WAYNE, IND.

NAMES OF OWNERS	Number on Plat	DESCRIPTION	Section	Township	Range	Acres	Hundredths	Value of Lands	Value of Improvements	Value of Lands and Improvements
Snyder, Ora M.		NE ⁴	11	18	5	160		14300	400	
Holt, Jesse		Pt. NW ⁴				80		6800	1000	
Cannis, O. R.		" NW ⁴				80		6000	1000	
Harris, Grace.		" SW ⁴				17		1275		
Smith, M. C.		" "				98		8800	1500	
McLoed, O. C.		" " Pt. SE ⁴				124		11000		
Nutt, Rachel		" SE ⁴				80		5500	400	

SECTION No. 11

Congressional Township No. 18, R. 5

SCALE: Forty rods to an inch, or ten rods to a space, Congress Land, which is one mile square for a section.
Number of acres in this section, according to United States Survey, _____



121

Montgomery

COUNTY, INDIANA, 1925

Assessor's Plat-Book for Union Township No. 18

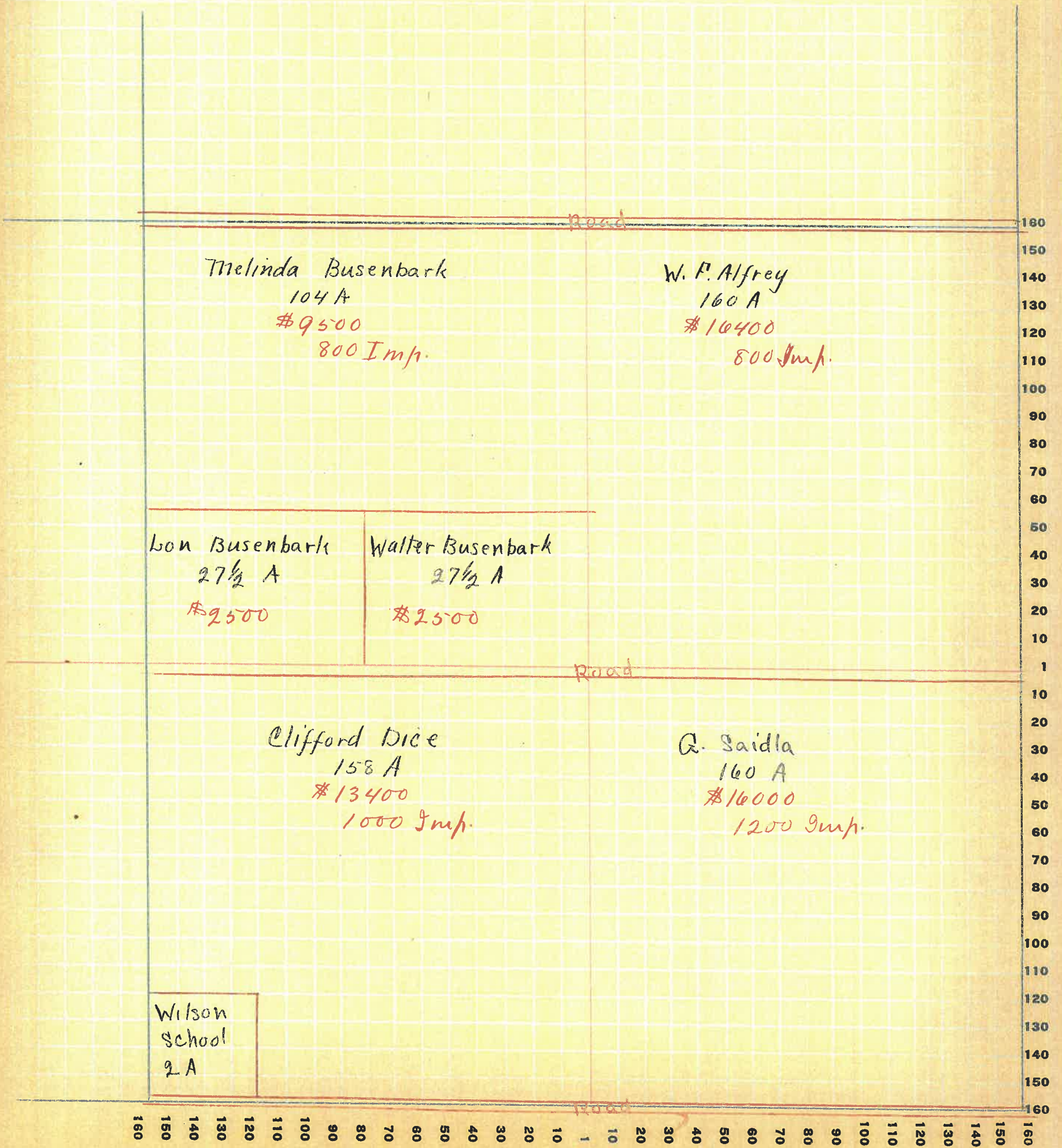
FT. WAYNE PLS. CO. FT. WAYNE, IND.

NAMES OF OWNERS	Number on Plat	DESCRIPTION	Section	Township	Range	Acres	Hundredths	Value of Lands	Value of Improvements	Value of Lands and Improvements
Alfrey, W. F.		NE 4	12	185		100		10000	800	
Saidla, G.		SE 4				100		10000	1200	
Hice, Clifford		Pt. SW 4				158		13400	1000	
Busembark, Walter		Pt. NW 4				27	00	2500		
" Lou		" "				27	00	2500		
" Melinda		" "				107		9500	800	

SECTION No. 12

Congressional Township No. 18, R. 5

SCALE: Forty rods to an inch, or ten rods to a space, Congress Land, which is one mile square for a section.
Number of acres in this section, according to United States Survey, _____



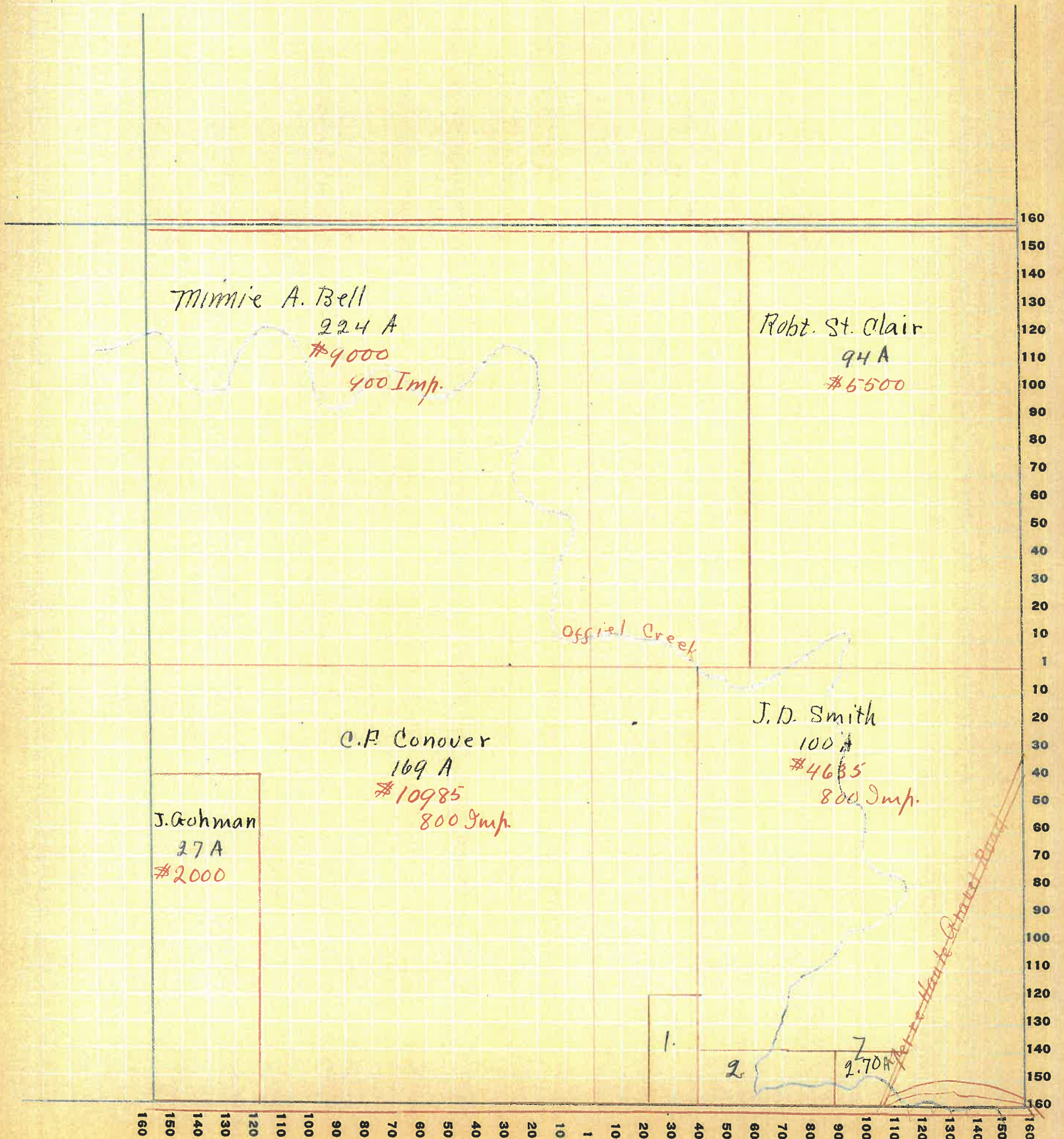
FT. WAYNE PLO. CO. FT. WAYNE, IND.

NAMES OF OWNERS	Number on Plat	DESCRIPTION	Section	Township	Range	Acres	Hundredths	Value of Lands	Value of Improvements	Value of Lands and Improvements
Bell, Minnie A.		NW ⁴ Pt NE ⁴	13	18	5	224		2000	400	
St. Clair, Robert		Pt NE ⁴				94		5500		
Conover, C. F.		" SW ⁴				109		10900	800	
Gohman, C. F.		" "				27		2000		
Smith, J. D.		" SE ⁴				102		4600	800	
Boons, Henry	2.	" "				5		125	200	
Galey, Albert S.	1.	" "				2		100	100	

SECTION No. 13

Congressional Township No. 18, R. 5

SCALE: Forty rods to an inch, or ten rods to a space, Congress Land, which is one mile square for a section.
Number of acres in this section, according to United States Survey, _____

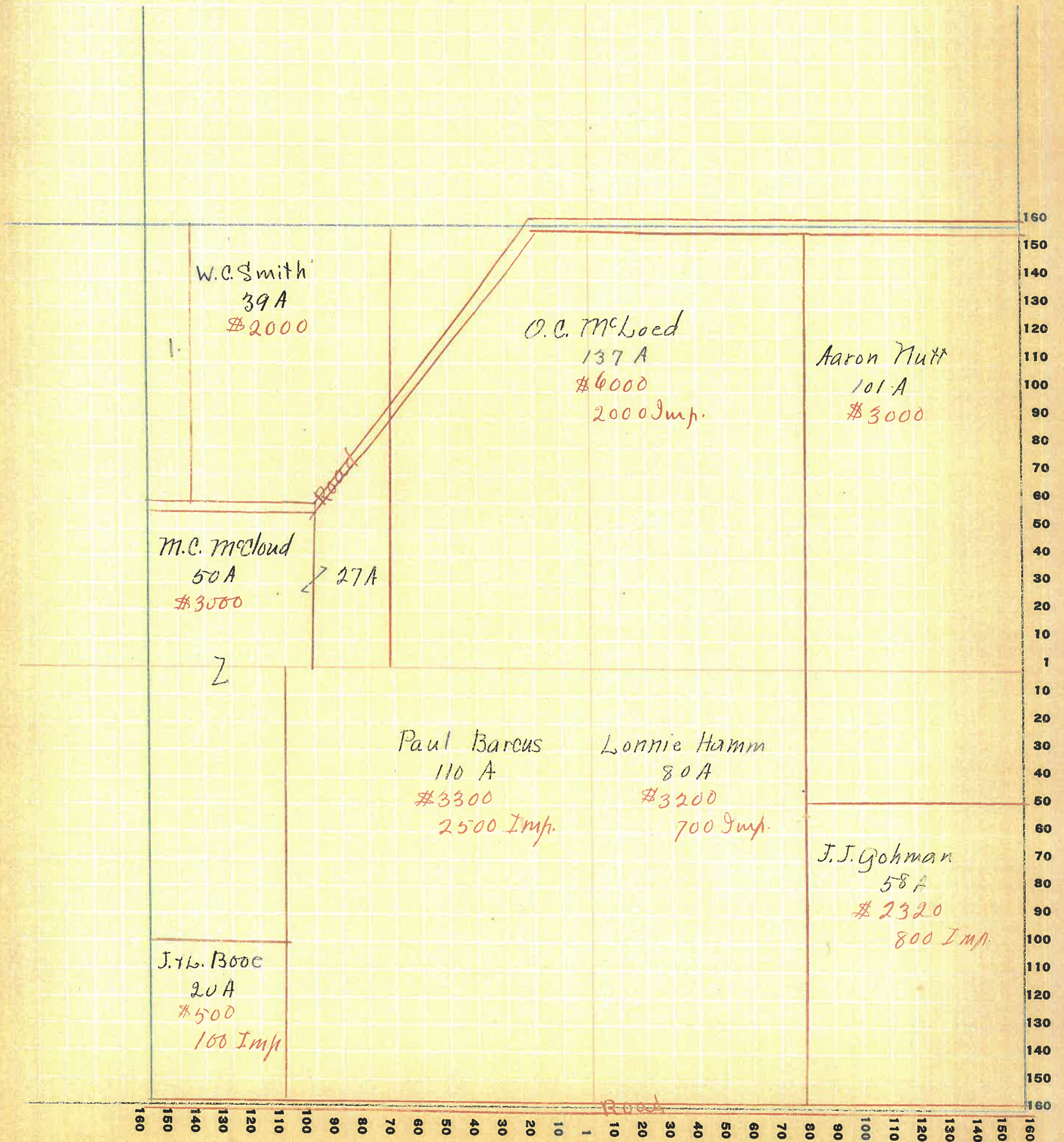


NAMES OF OWNERS	Number on Plat	DESCRIPTION	Section	Township	Range	Acres	Hundredths	Value of Lands	Value of Improvements	Value of Lands and Improvements
Nutt, Aaron		Pt. NE 4 - Pt. SE 4	14	18	5	101		3000		
Johnson, J. J.		" S.E. "				58		2320	800	
Hamm, Lonnie		" "				80		3200	700	
Barcus, Paul		Pt. SW 4				110		3300	2500	
Booz, J. & L.		" "				20		500	100	
McCloud, M. C.		" " Pt. NW 4				77		3000		
Harris, Grace	1.	" NW 4				10		500		
Smith, W. C.		" "				39		2000		
McLeod, C. C.		" " 4 Pt. NE 4				137		6000	2000	

SECTION No. 14

Congressional Township No. 18, R. 5

SCALE: Forty rods to an inch, or ten rods to a space, Congress Land, which is one mile square for a section.
Number of acres in this section, according to United States Survey, _____



Montgomery

COUNTY, INDIANA, 1925

Assessor's Plat-Book for Union Township No. 18

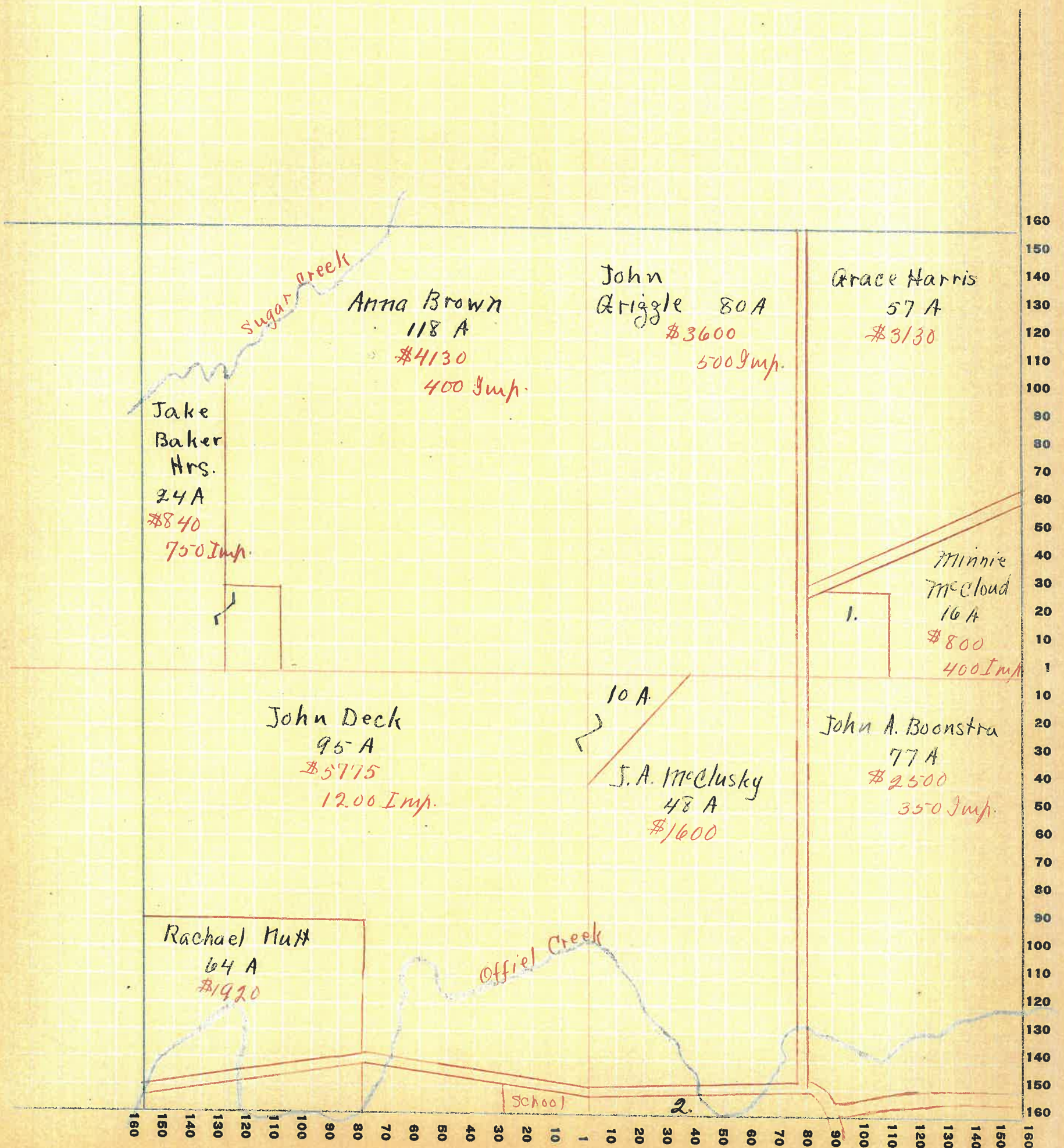
WAYNE-PTB-66: FT. WAYNE, IND.

NAMES OF OWNERS	Number on Plat	DESCRIPTION	Section	Township	Range	Acres	Hundredths	Value of Lands	Value of Improvements	Value of Lands and Improvements
Foxworthy, William	2.	Pt. SE ⁴	15	18	3	23	480	300		
Boonstra, John	"	"				77	2500	350		
McClusky, J. A.	"	"				48	1600			
Nutt, Rachael	"	W ⁴				64	1920			
Seck, John	"	SW ⁴ - Pt. SE ⁴				105	5775	1200		
Baker, Jake	"	Pt. NW ⁴				24	840	750		
Brown, Anna	"	"				118	4130	400		
Guzzik, John	"	NE ⁴				80	3600	500		
Harris, Grace	"	"				57	3130			
McLeod, Merritt	"	"				16	800	400		
Keller, W. S.	1.	"				6	300	350		

SECTION No. 15

Congressional Township No. 18, R. 5

SCALE: Forty rods to an inch, or ten rods to a space, Congress Land, which is one mile square for a section.
Number of acres in this section, according to United States Survey, _____



Montgomery COUNTY, INDIANA, 1925

Assessor's Plat-Book for Union Township No. 18

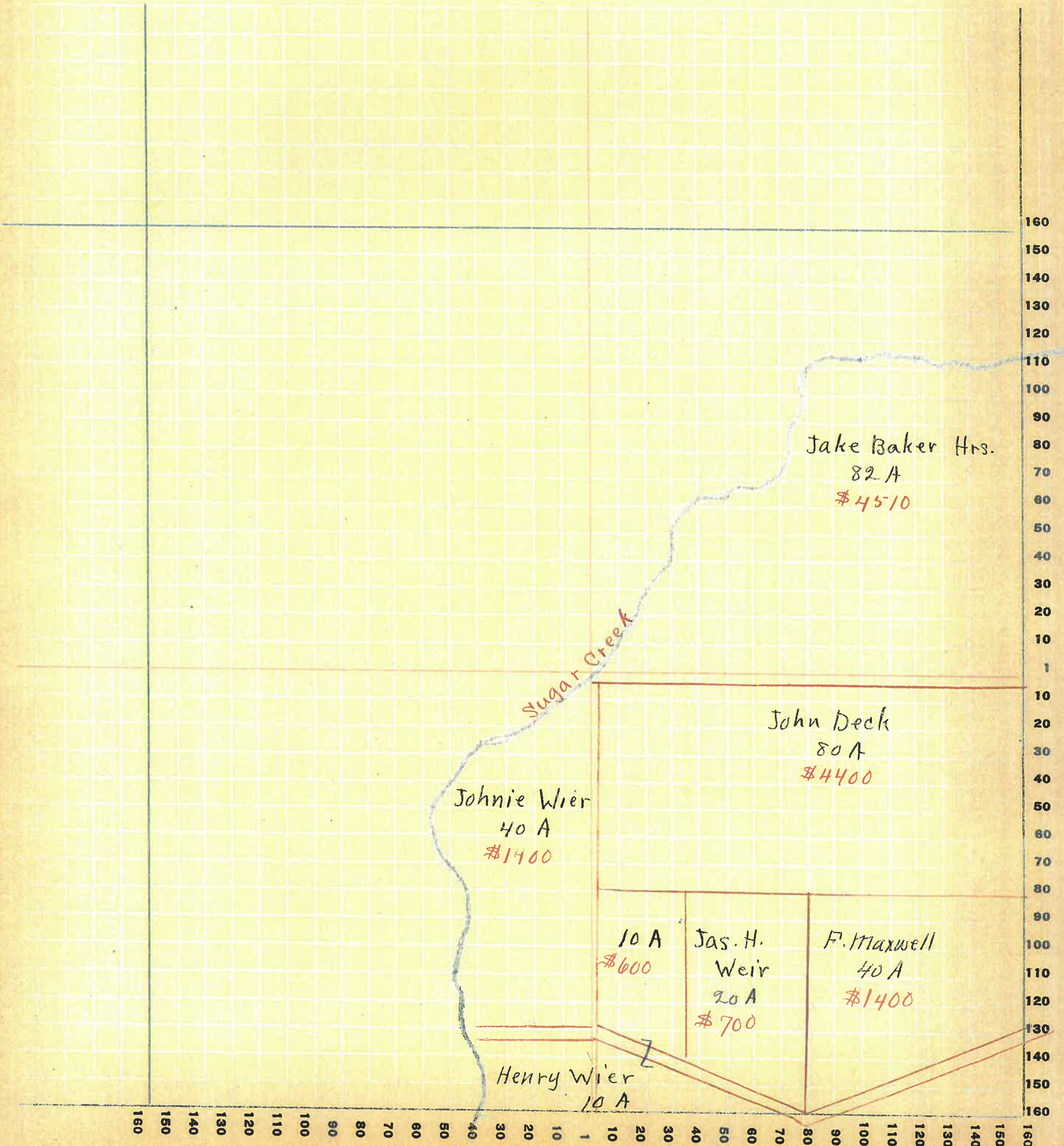
WAYNE PTO. CO. FT. WAYNE, IND.

NAMES OF OWNERS	Number on Plat	DESCRIPTION	Section	Township	Range	Acres	Hundredths	Value of Lands	Value of Improve-ments	Value of Lands and Improve-ments
Baker, Jake		Pl. N.E ⁴	16	18	5	82		4510		
Weir, Jorris		" S.W. ⁴				40		1400		
Weir, H.		" S.E ⁴ -Pl. S.W. ⁴				20		600		
Weir, James		" "				20		700		
Maxwell, Frank		" "				40		1400		
Seck, John		" "				80		4400		

SECTION No. 16

Congressional Township No. 18, R. 5

SCALE: Forty rods to an inch, or ten rods to a space, Congress Land, which is one mile square for a section.
Number of acres in this section, according to United States Survey, _____



Montgomery

COUNTY, INDIANA, 19 25

Assessor's Plat-Book for

Union

Township No. 18

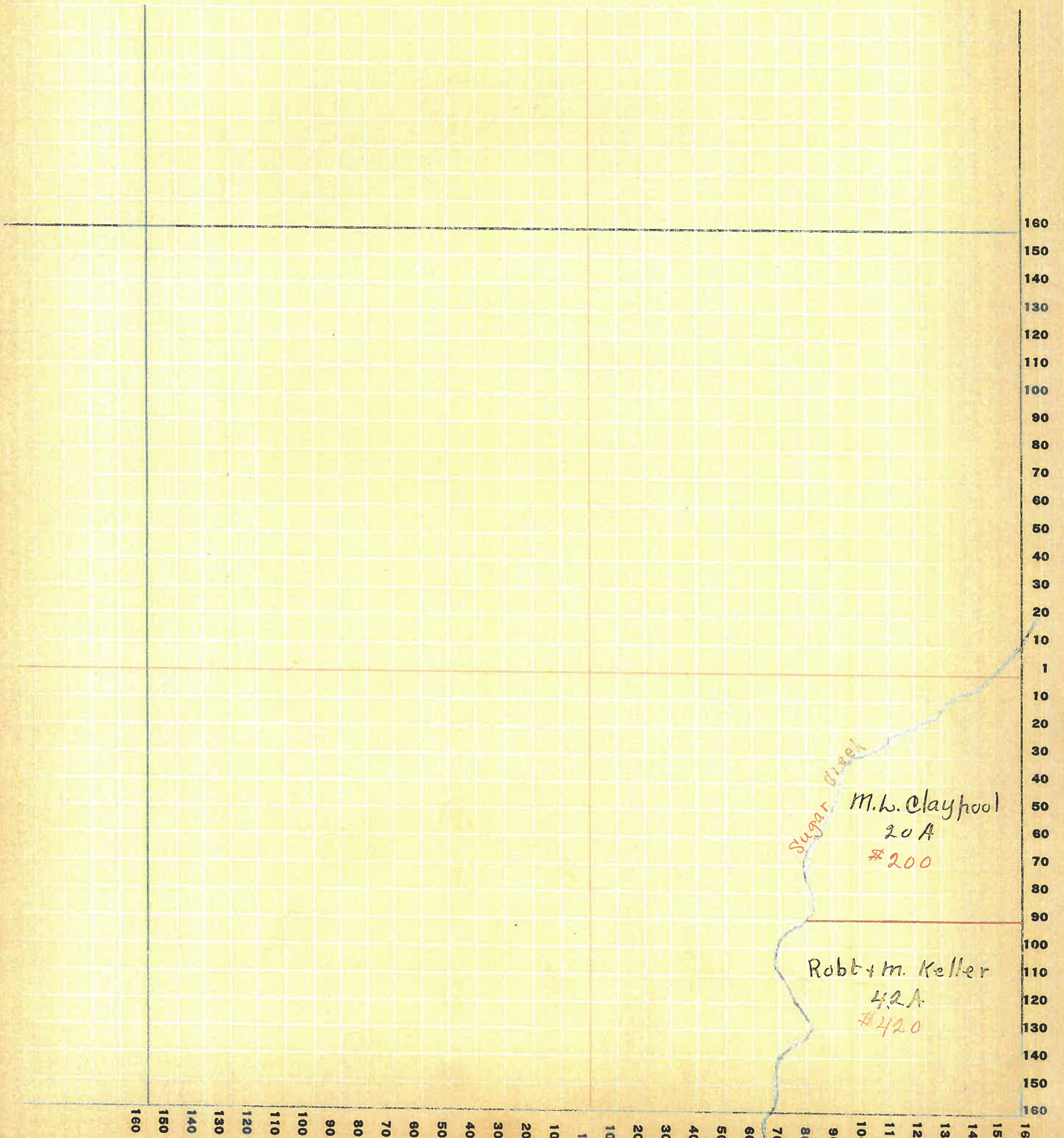
WINE PTB. CO. FT. WAYNE, IND.

NAMES OF OWNERS	Number on Plat	DESCRIPTION	Section	Township	Range	Acres	Hundredths	Value of Lands	Value of Improvements	Value of Lands and Improvements
Keller, R. & M. Claypool, M. L.		Pt. S. E. 1/4 " " "	20	18	5	42		420		
						20		200		

SECTION No. 20

Congressional Township No. 18, R. 5

SCALE: Forty rods to an inch, or ten rods to a space, Congress Land, which is one mile square for a section.
Number of acres in this section, according to United States Survey, _____



199

Assessor's Plat-Book for Union Township No. 18

PT. WAYNE P.T.B. CO. FT. WAYNE, IND.

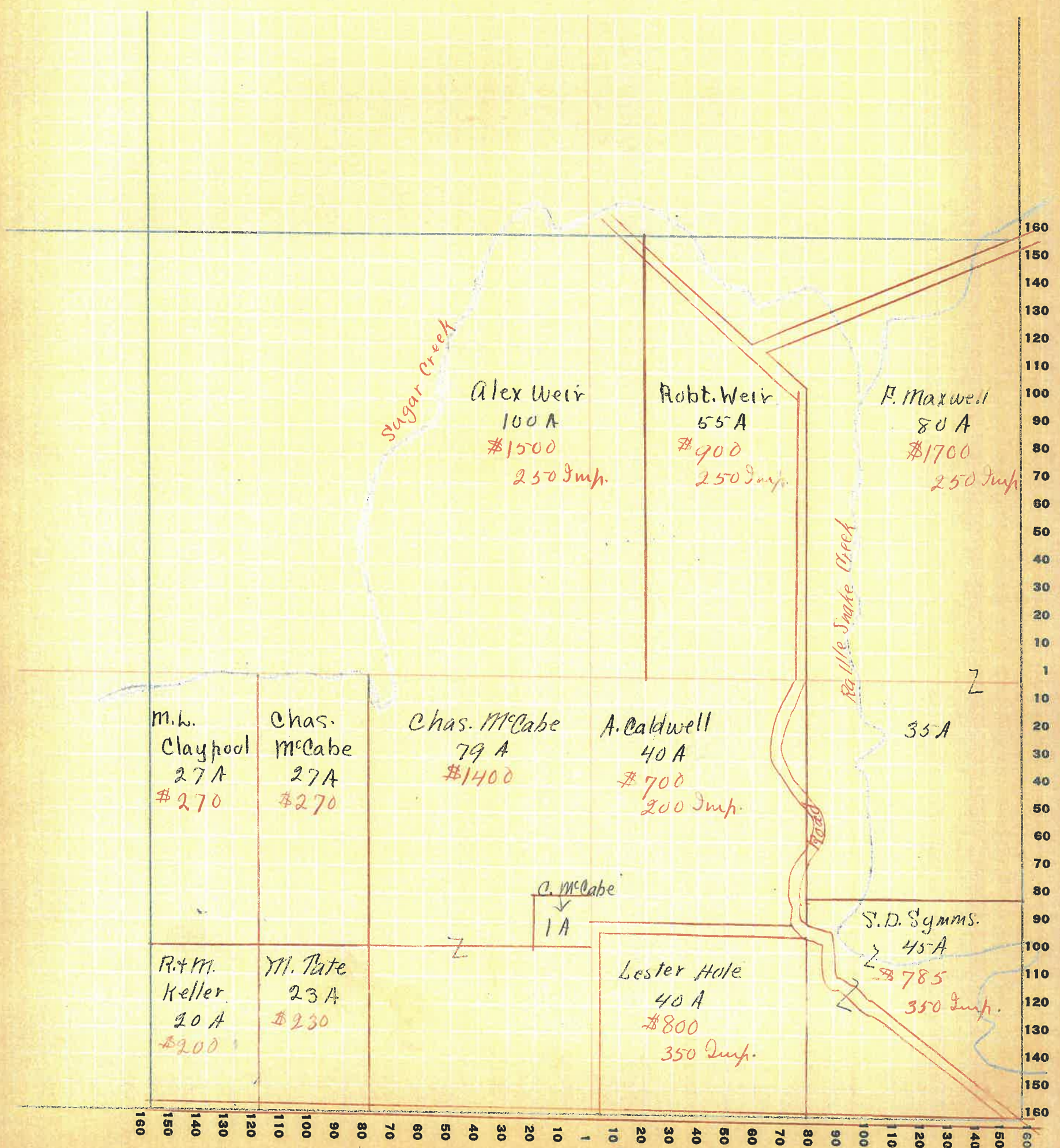
NAMES OF OWNERS	Number on Plat	DESCRIPTION	Section	Township	Range	Acres	Hundredths	Value of Lands	Value of Improvements	Value of Lands and Improvements
Maxwell, Frank		Pt. NE 1/4 - Pt. NW 1/4	2118	5	115	1700	250			
Weir, Robert		Pt. NE 1/4				55	900	200		
Weir, alix		Pt. NW 1/4 Pt. NE 1/4				100	1500	250		
Symms, J. W.		Pt. SE 1/4				45	785	350		
Hoke, Lester		" "				40	800	350		
Caldwell, A.		" "				40	700	200		
McCabe, Chas.		Pt. SW 1/4				80	1400			
" "		" "				27	270			
Claypool, M. L.		" "				27	270			
Pate, W.		" "				23	230			
Heller, J. & M.		" "				20	200			

SECTION No. 21

Congressional Township No. 18, R. 5

SCALE: Forty rods to an inch, or ten rods to a space, Congress Land, which is one mile square for a section.
Number of acres in this section, according to United States Survey, _____

13 miles
✓



Montgomery

COUNTY, INDIANA, 1925

Assessor's Plat-Book for

Union

Township No. 18

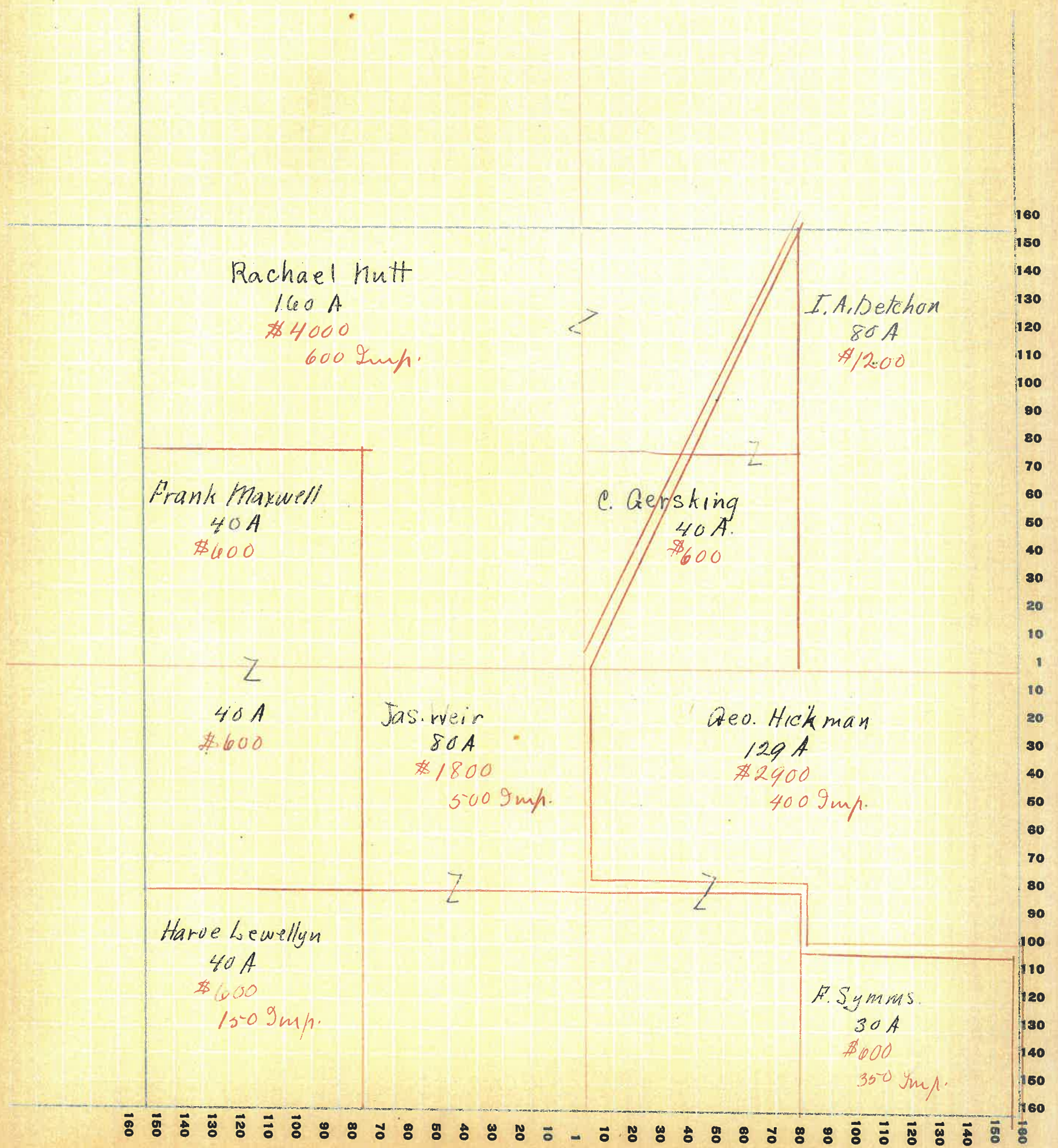
WAYNE PLO. CO. FT. WAYNE, IND.

NAMES OF OWNERS	Number on Plat	DESCRIPTION	Section	Township	Range	Acres	Hundredths	Value of Lands	Value of Improvements	Value of Lands and Improvements
Symms, Frank		Pt NE 1/4	22	18	5	30		600	350	
Hickman, Geo.		" SE 1/4				129		2900	400	
Weir, James		" SW 1/4				80		1800	500	
Lowellen, Harve		" "				40		600	150	
Maxwell, Frank		" " - Pt NW 1/4				80		1200		
Nutt, Rachel		Pt NW 1/4 Pt NE 1/4				160		4000	000	
Gerking, C.		Pt NE 1/4				40		600		
Hetchon, J. A.		Pt SE 1/4				80		1200		

SECTION No. 22

Congressional Township No. 18, R. 5

SCALE: Forty rods to an inch, or ten rods to a space, Congress Land, which is one mile square for a section.
Number of acres in this section, according to United States Survey, _____



Montgomery

COUNTY, INDIANA, 1923

Assessor's Plat-Book for

Union

Township No. 18

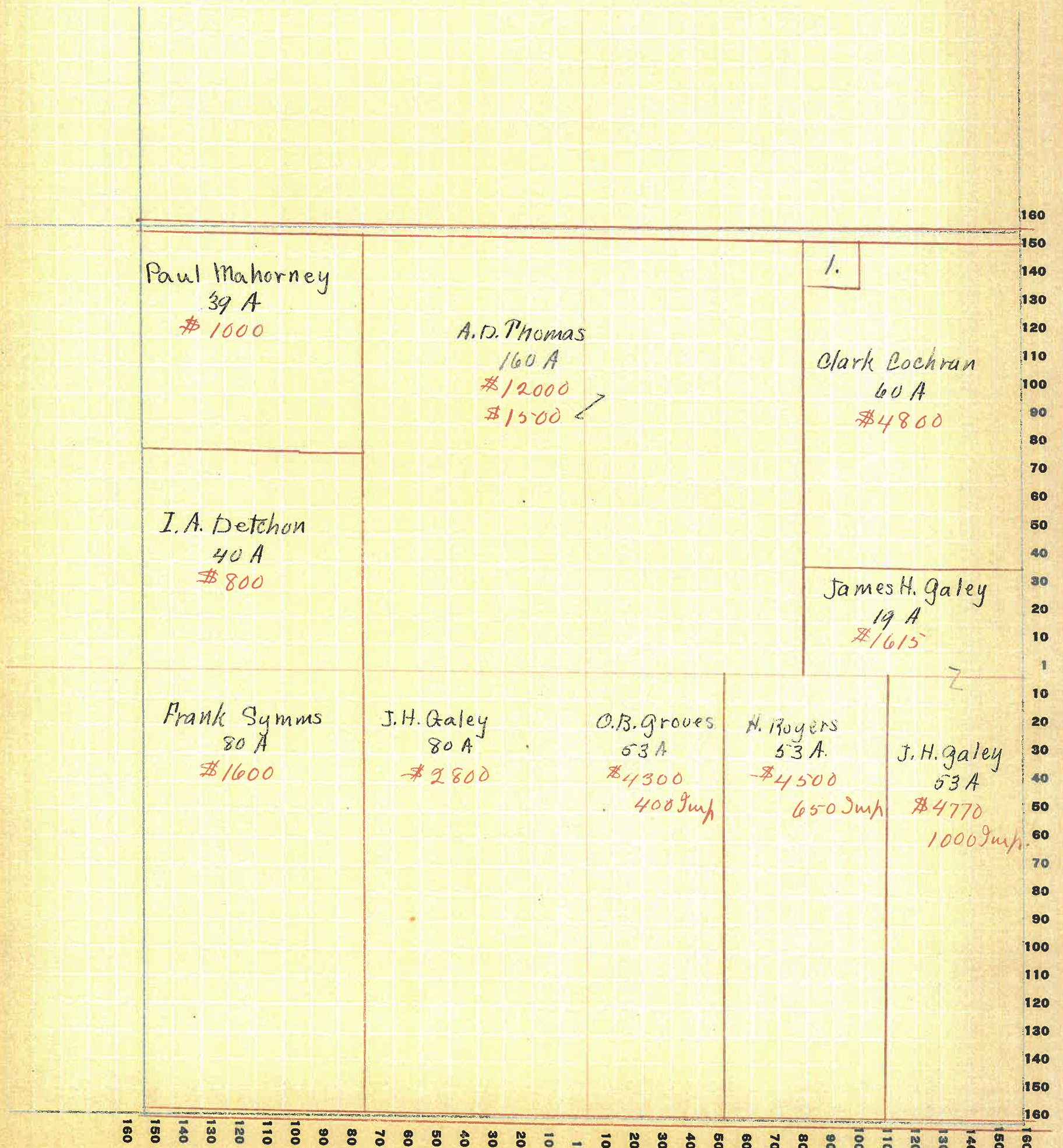
FT. WAYNE PLS. CO. FT. WAYNE, IND.

NAMES OF OWNERS	Number on Plat	DESCRIPTION	Section	Township	Range	Acres	Hundredths	Value of Lands	Value of Improvements	Value of Lands and Improvements
Symms, Frank		Pt. S.W. 1/4	23	18	5	80		1600		
Galey, James H.		" "				80		2800		
" "		" S.E. 1/4				53		4770	1000	
Rogers, H.		" "				53		4500	650	
Groves, D. B.		" "				53		4300	400	
Galey, J. H.		Pt NE 1/4				19		1615		
Cochran, Clark		" "				80		4800		
Burr	1.	" "				1		75	75	
Thomas, A. W.		" " 1/4 Pt N.W. 1/4				160		12000	1500	
McHorney, Paul		" NW 1/4				39		1000		
Detchon, J. U.		" "				40		800		

SECTION No. 23

Congressional Township No. 18, R. 5

SCALE: Forty rods to an inch, or ten rods to a space, Congress Land, which is one mile square for a section.
Number of acres in this section, according to United States Survey, _____



Montgomery

COUNTY, INDIANA, 1925

Assessor's Plat-Book for Union Township No. 18

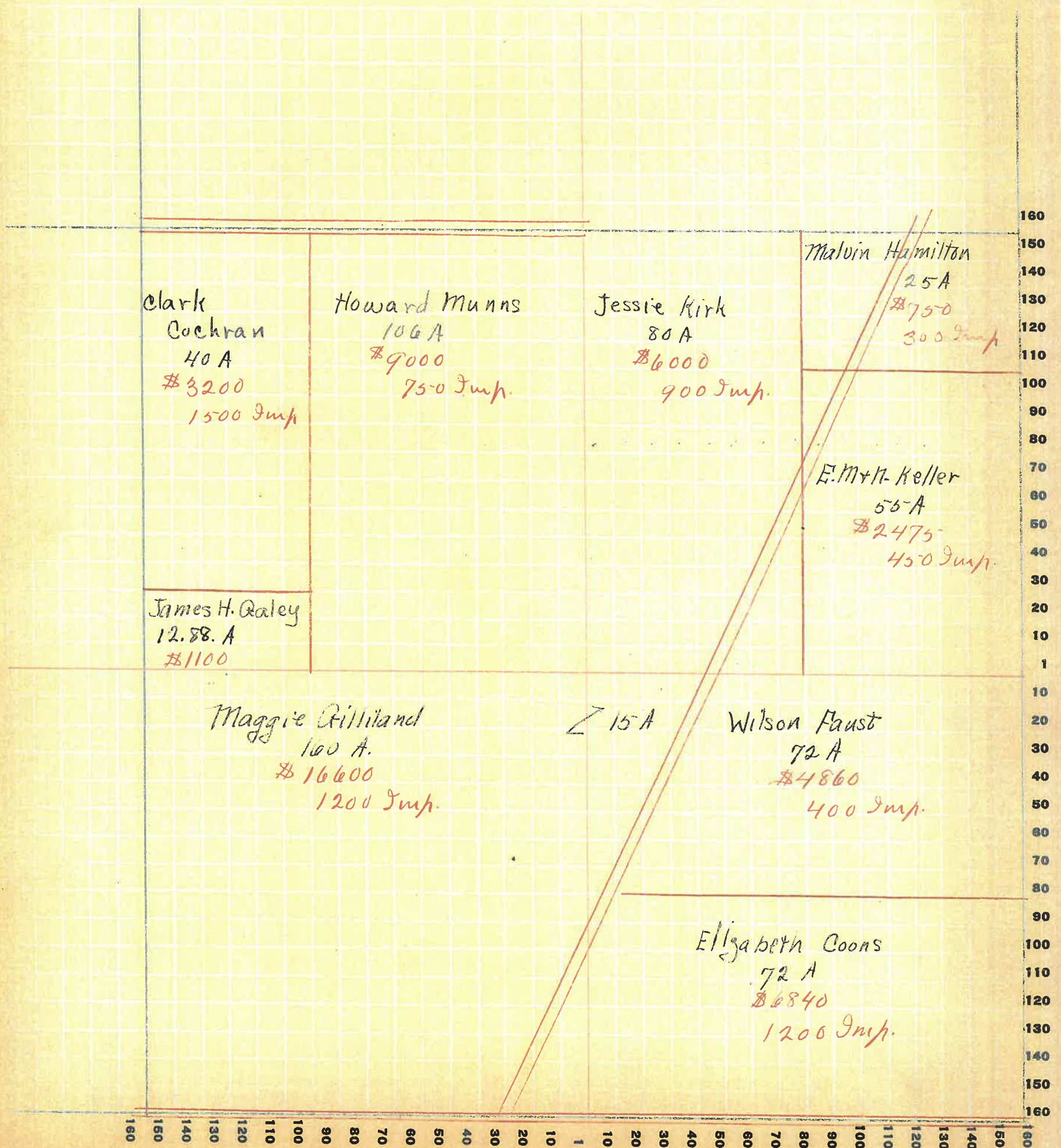
PT. WAYNE PTD. CO. FT. WAYNE, IND.

NAMES OF OWNERS	Number on Plat	DESCRIPTION	Section	Township	Range	Acres	Hundredths	Value of Lands	Value of Improvements	Value of Lands and Improvements
Gellikand, Maggie		S.W. 1/4 Pt. S. E. 1/4	2418	5	175			16600	1200	
Coons, Elizabeth		Pt. S. E. 1/4				72		6800	1100	
Porush, Wilson		" "				72		4800	400	
Heller, E. M. & N.		Pt. N. E. 1/4				55		2475	450	
Hamilton, Malvin		Pt. "				25		750	300	
Munns, Howard		" N.W. 1/4				106		9000	750	
Cochran, Clark		" "				40		3200	1500	
Jaley, James H.		" "				12	88	1100		
Jesse Kirk			2418	5	80			6000	900	

SECTION No. 24

Congressional Township No. 18, R. 5

SCALE: Forty rods to an inch, or ten rods to a space, Congress Land, which is one mile square for a section.
Number of acres in this section, according to United States Survey, _____



Montgomery

COUNTY, INDIANA, 1925

Assessor's Plat-Book for Union Township No. 18


PT. WAYNE Ptg. CO. FT. WAYNE, IND.

NAMES OF OWNERS	Number on Plat	DESCRIPTION	Section	Township	Range	Acres	Hundredths	Value of Lands	Value of Improvements	Value of Lands and Improvements
Davis, Geo.		N.W. 1/4	25	18	5	160		11600	1500	
Hilliland, James B.		N.E. 1/4				160		14000	700	
" " "		S.W. 1/4				160		9600	700	
Wray, Martha		Pl. S.E. 1/4				80		4800	600	
Coons, Geo. W.		" "				80		8000	1100	

SECTION No. 25

Congressional Township No. 18, R. 5

SCALE: Forty rods to an inch, or ten rods to a space, Congress Land, which is one mile square for a section.
Number of acres in this section, according to United States Survey, _____



Montgomery

COUNTY, INDIANA, 19 25

Assessor's Plat-Book for Union Township No. 18

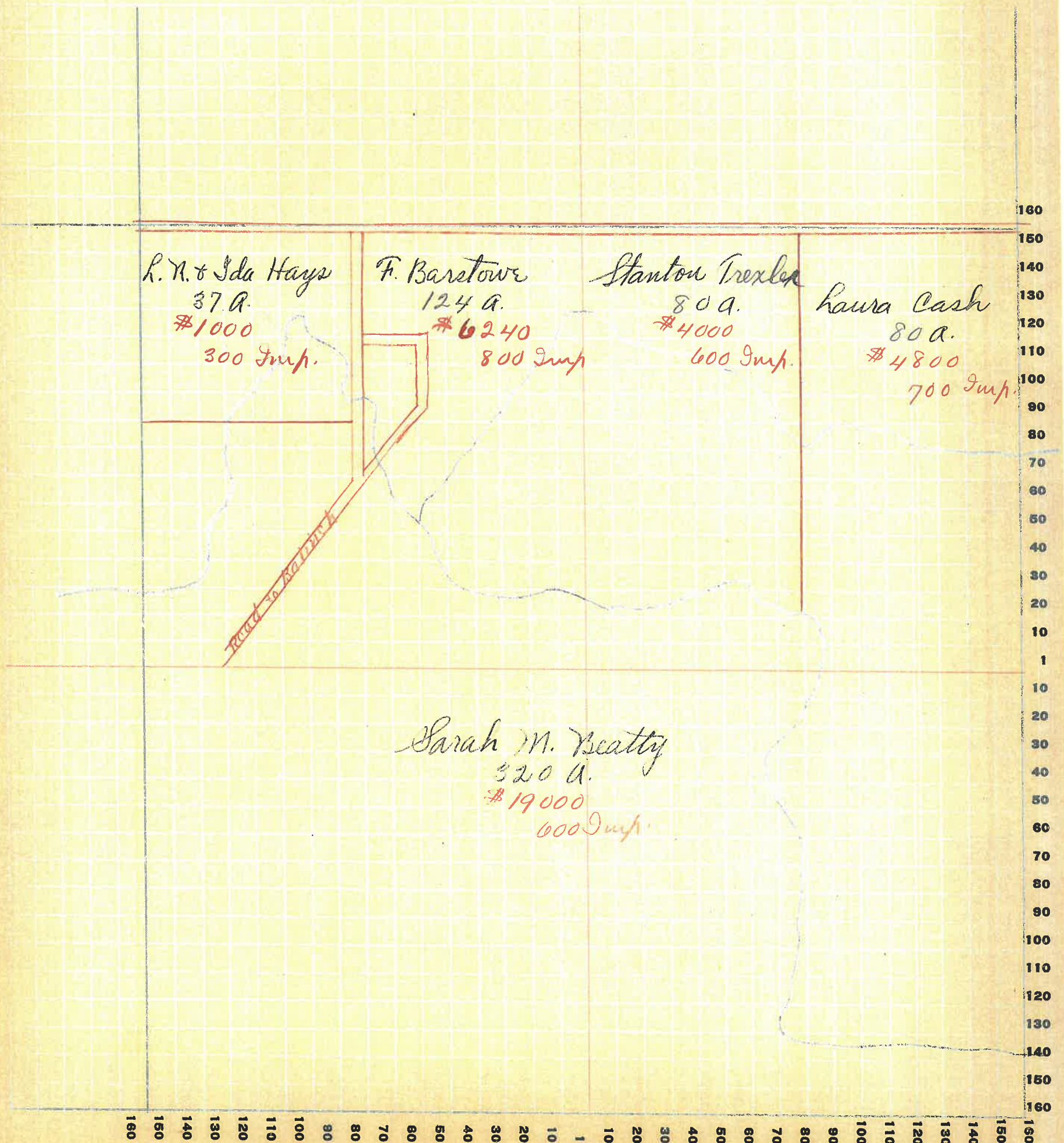
WAYNE PLS. CO. FT. WAYNE, IND.

NAMES OF OWNERS	Number on Plat	DESCRIPTION	Section	Township	Range	Acres	Hundredths	Value of Lands	Value of Improvements	Value of Lands and Improvements
Beatty, Sarah		9 1/2	20	18	0	320		19000	600	
Hays, R. R. & Ida		Pt. N.W. 1/4				37		1000	300	
Barstow, A		Pt. ..				124		6240	800	
Trexler, Stanton		Pt. N.E. 1/4				80		4000	600	
Cash, Laura		" "				80		4800	700	

SECTION No. 26

Congressional Township No. 18, R. 5

SCALE: Forty rods to an inch, or ten rods to a space, Congress Land, which is one mile square for a section.
Number of acres in this section, according to United States Survey, _____



Montgomery

COUNTY, INDIANA, 19 25

Assessor's Plat-Book for Union Township No. 18

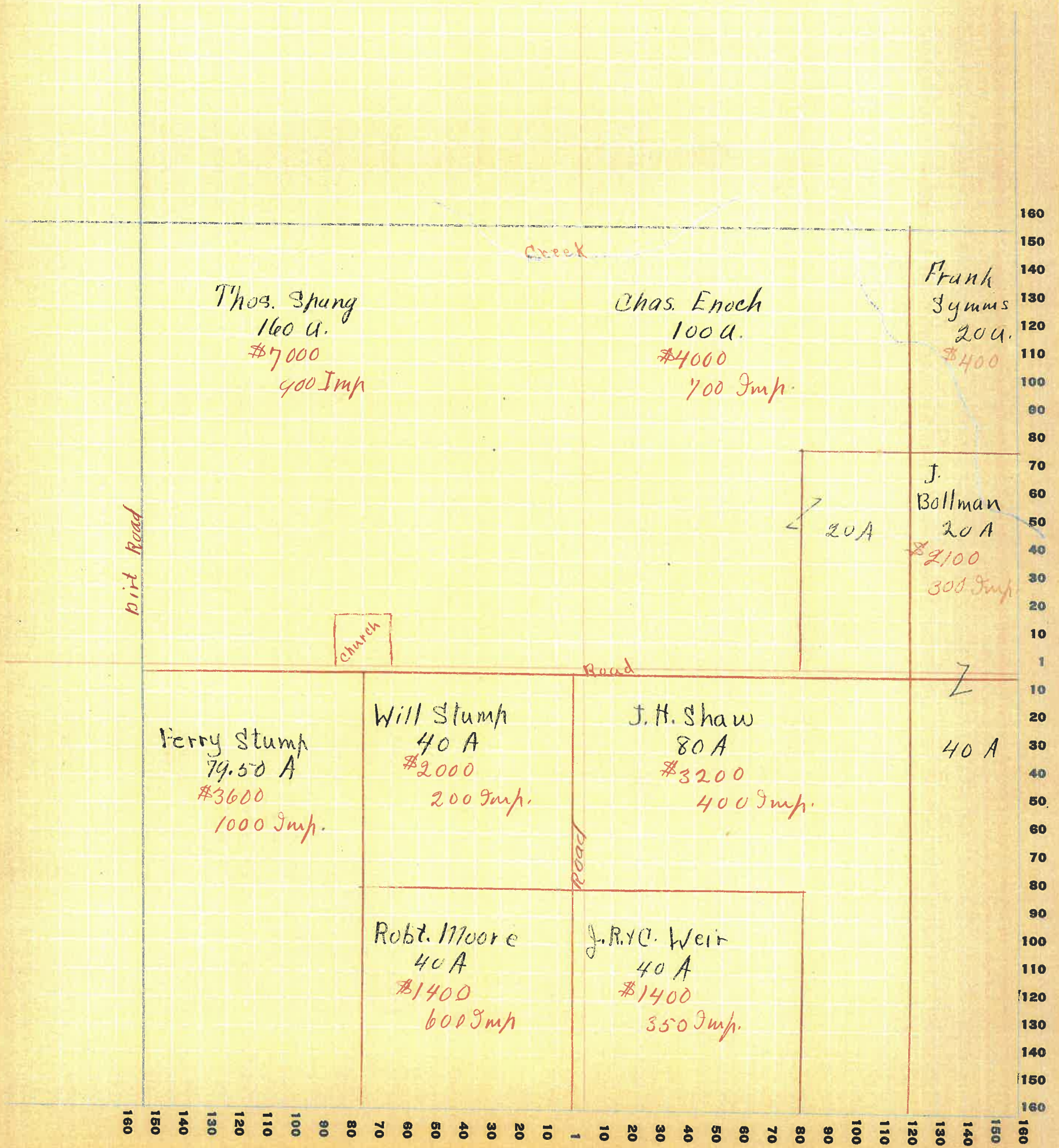
WAYNE PLS. CO. FT. WAYNE, IND.

NAMES OF OWNERS	Number on Plat	DESCRIPTION	Section	Township	Range	Acres	Hundredths	Value of Lands	Value of Improvements	Value of Lands and Improvements
Boltman, J.		Pt. SE 1/4 Pt. NE 1/4	27	18	5	40		2100	300	
Symms, Frank		.. NE 1/4				20		400		
Enoch, Char.					120		4000	700	
Spang, Thos.		NW 1/4				160		7000	900	
Stump, Perry		Pt. SW 1/4				78	50	3600	1000	
Stump, Will		Pt. S.W 1/4				40		2000	200	
Moore, Robt.		Pt. S.W 1/4				40		1400	600	
Shaw, J. R.		Pt. SE 1/4				80		3200	400	
Weir, J. R. & C.		Pt. SE 1/4				40		1400	350	

SECTION No. 27

Congressional Township No. 18, R. 5

SCALE: Forty rods to an inch, or ten rods to a space, Congress Land, which is one mile square for a section.
Number of acres in this section, according to United States Survey, _____



Montgomery

COUNTY, INDIANA, 1925

Assessor's Plat-Book for

Union

Township No. 18

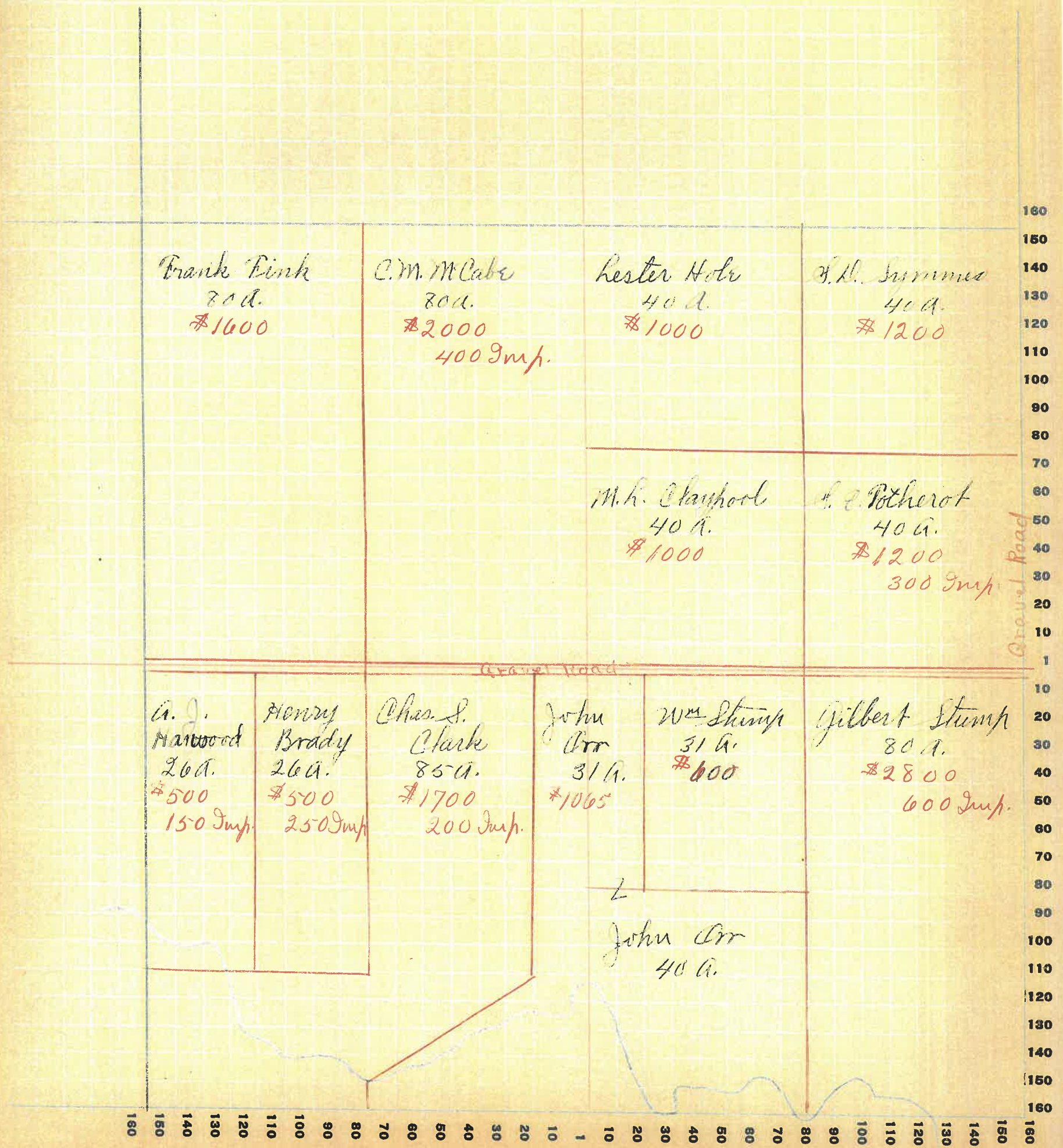
THE FIB. CO. FT. WAYNE, IND.

NAMES OF OWNERS	Number on Plat	DESCRIPTION	Section	Township	Range	Acres	Hundredths	Value of Lands	Value of Improvements	Value of Lands and Improvements
Stump, Gilbert		Pt. SE 1/4	28	18	5	80	2800	600		
Stump, Will		" "				31	600			
Dr. John Clark, Chas.		" " & Pt SW 1/4				71	1065			
		" SW 1/4				85	1700	200		
Brady, Henry		" "				26	500	250		
Harwood, A. J.		" "				26	500	150		
Fink, Frank		" "				80	1600			
McCabe, Chas.		Pt. NW 1/4				80	2000	400		
Hoke, Lester		" "				40	1000			
Symms, S. S.		Pt. NE 1/4				40	1200			
Chapman, M. L.		" "				40	1000			
Totherop, S. E.		" "				40	1200	300		

SECTION No. 28

Congressional Township No. 18, R. 5

SCALE: Forty rods to an inch, or ten rods to a space, Congress Land, which is one mile square for a section.
 Number of acres in this section, according to United States Survey, _____



215

Montgomery

COUNTY, INDIANA, 1925

Assessor's Plat-Book for Union Township No. 18

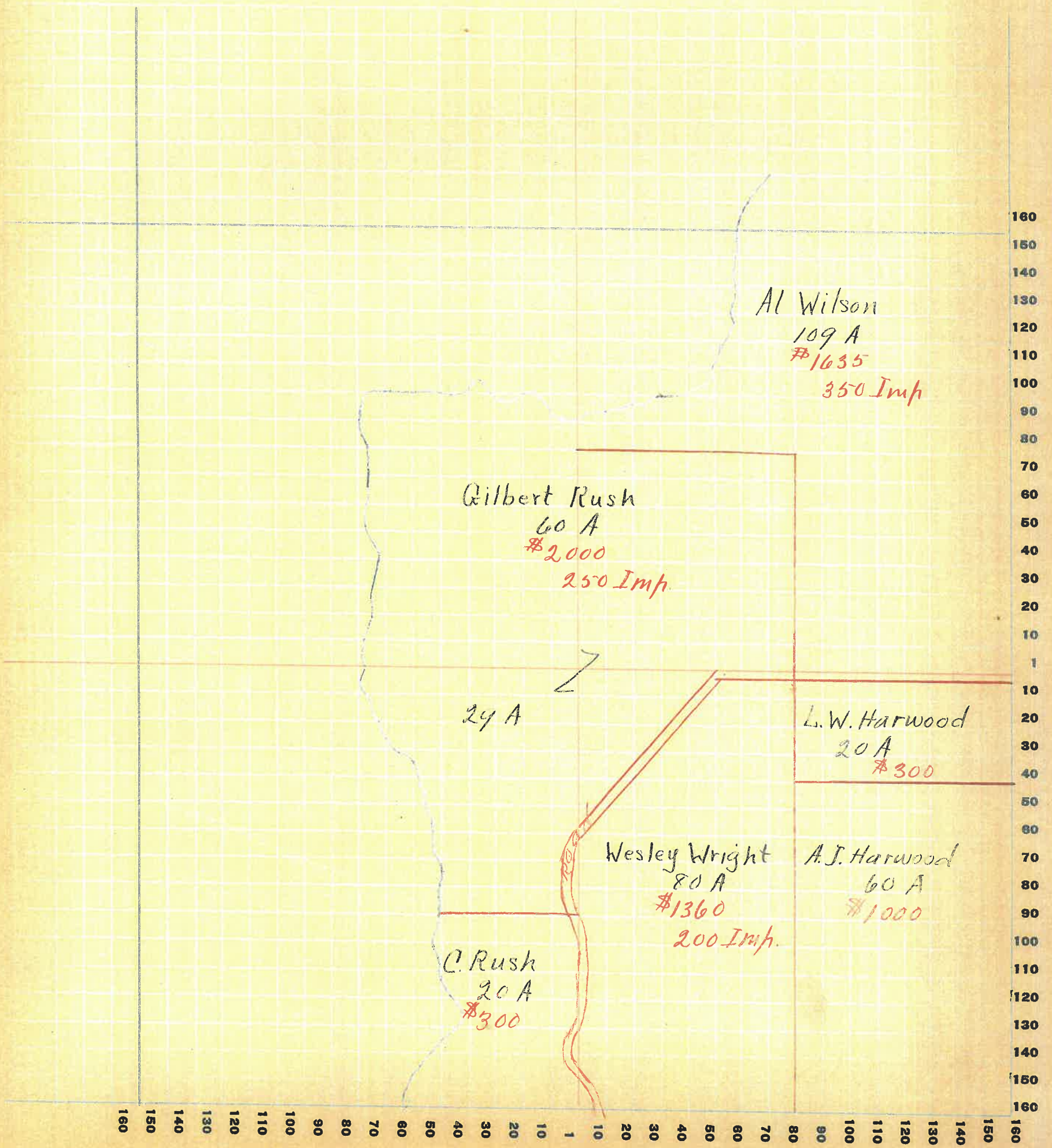
WAYNE PLS. CO. FT. WAYNE, IND.

NAMES OF OWNERS	Number on Plat	DESCRIPTION	Section	Township	Range	Acres	Hundredths	Value of Lands	Value of Improvements	Value of Lands and Improvements
Harwood, A.J.		Pt. S. E 1/4	29	18	5	60		1000		
.. L.W.		" "				20		300		
Wright, Wesley		" "				80		1360	200	
Ritch, C.		Pt. S.W 1/4				20		300		
.. Gilbert		.. SW 1/4 - Pt NW 1/4 - Pt NE 1/4				89		2000	200	
Wilson, A.		.. NE 1/4				109		1635	350	

SECTION No. 29

Congressional Township No. 18, R. 5

SCALE: Forty rods to an inch, or ten rods to a space, Congress Land, which is one mile square for a section.
Number of acres in this section, according to United States Survey, _____



Montgomery

COUNTY, INDIANA, 1925

Assessor's Plat-Book for Union Township No. 18

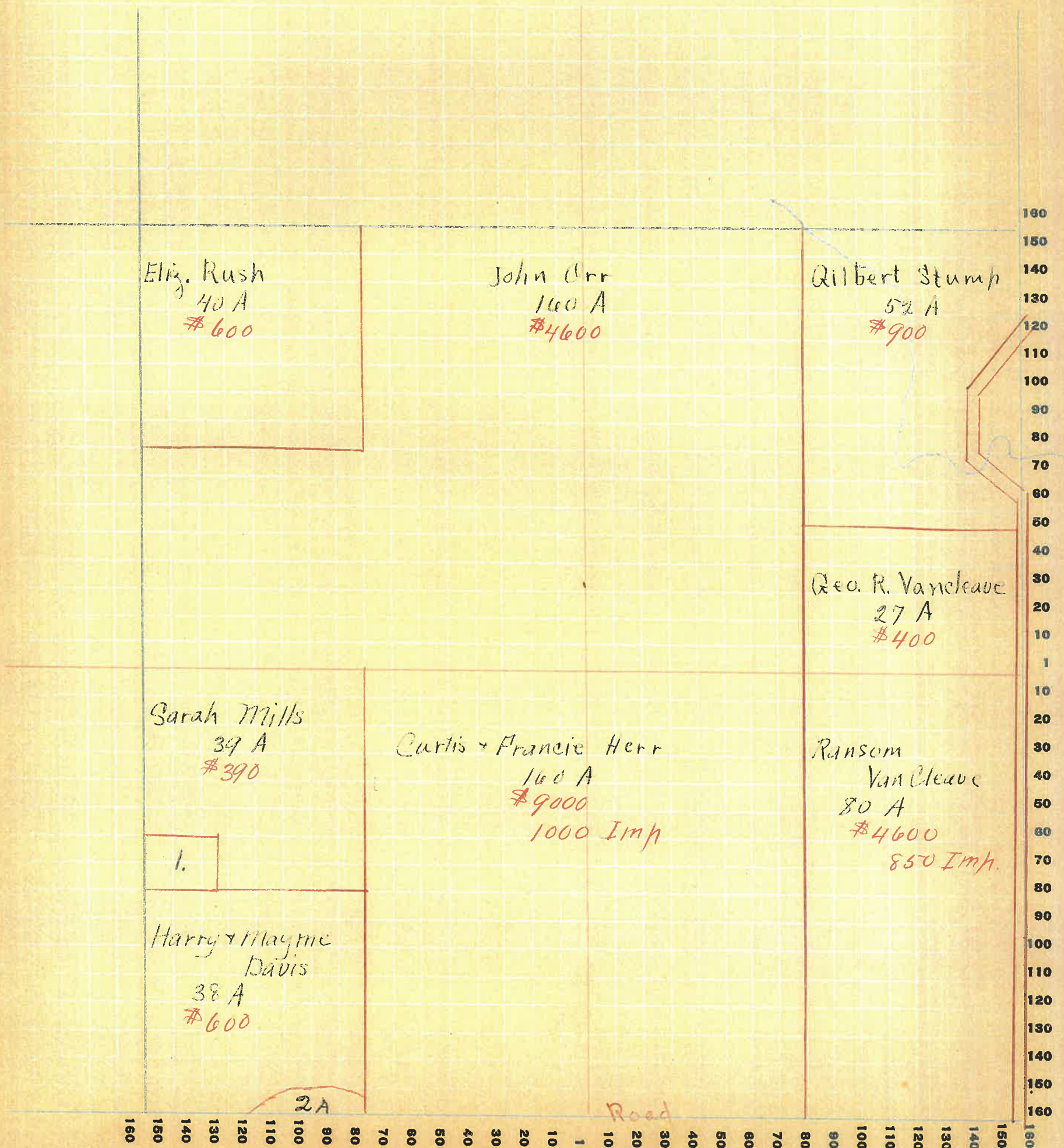
WME PTO. CO. FT. WAYNE, IND.

NAMES OF OWNERS	Number on Plat	DESCRIPTION	Section	Township	Range	Acres	Hundredths	Value of Lands	Value of Improvements	Value of Lands and Improvements
Vanleave, Ransom		PT S. E. 1/4	33	18	5	80		4600	850	
Herr, Curtis & Francis	 -PT S.W. 1/4				160		9000	1000	
Lewis, Harry & Mayme		PT. S.W. 1/4				40		600		
Mills, Sarah					39		390		
Weir, Judith	1.				1		10		
Rush, Elizabeth		.. N. W. 1/4				40		600		
Err, John	 -PT NE 1/4				200		4600		
Stump, Gilbert		.. NE 1/4				5.2		900		
Vanleave, Geo.					27		400		

SECTION No. 33

Congressional Township No. 18, R. 5

SCALE: Forty rods to an inch, or ten rods to a space, Congress Land, which is one mile square for a section.
Number of acres in this section, according to United States Survey, _____



Montgomery

COUNTY, INDIANA, 1925

Assessor's Plat-Book for Union Township No. 18

THE P.T.B. CO. FT. WAYNE, IND.

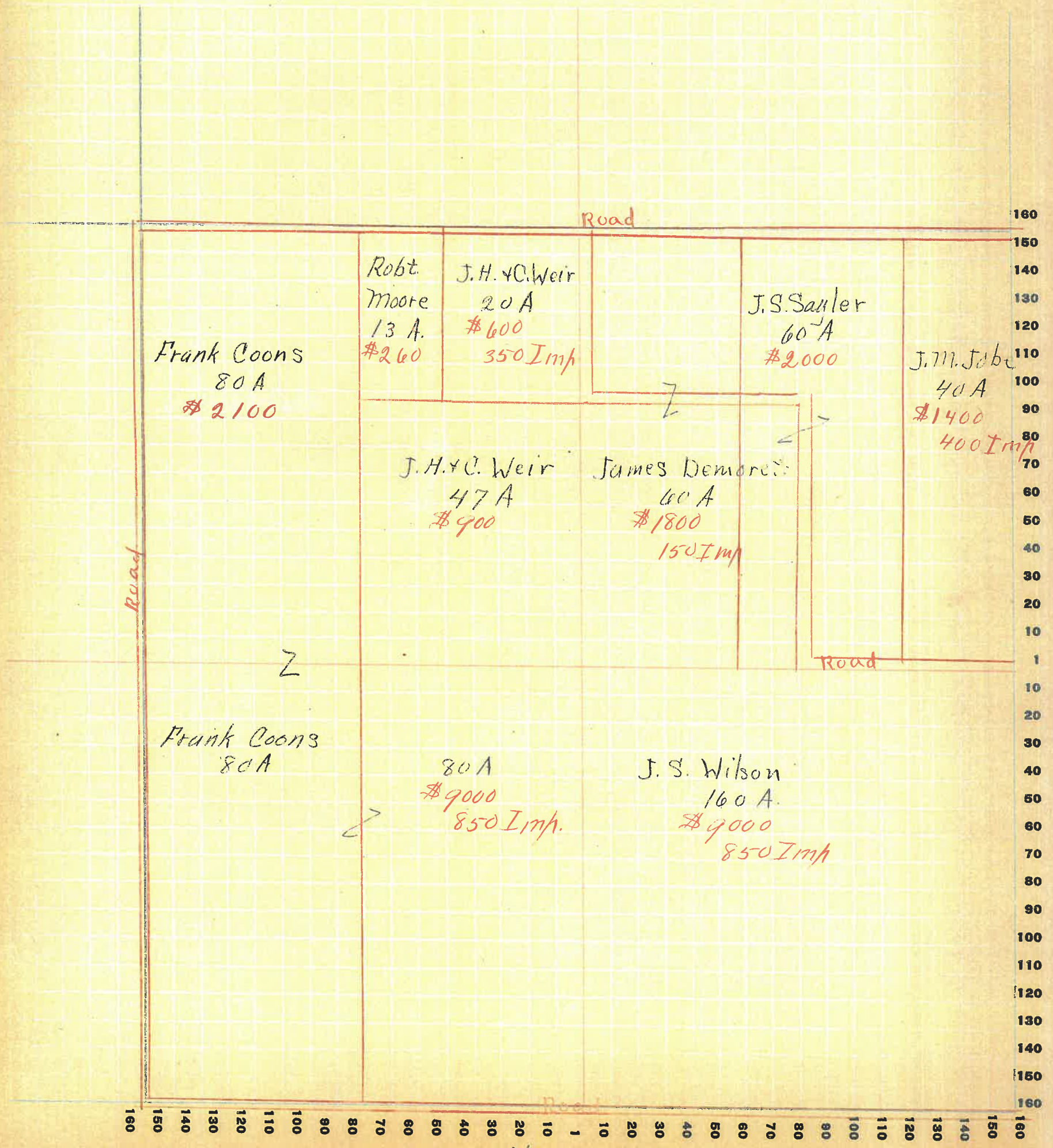
NAMES OF OWNERS	Number on Plat	DESCRIPTION	Section	Township	Range	Acres	Hundredths	Value of Lands	Value of Improvements	Value of Lands and Improvements
Wilson, J. S.		S. 2. 4	34	18	5	160		9000	850	
Coons, Frank		S. W 4 Pt N W 4				240		11100	850	
Moore, Robert		Pt N W 4				13		260		
Weir, J. N. & C.		" "				67		1500	350	
Demorett, James		" NE 4				60		1800	150	
Saylor, S. J.		" "				40		2000		
Jobe, J. M.		" "				40		1400	400	

SECTION No. 34

39

Congressional Township No. 18, R. 5

SCALE: Forty rods to an inch, or ten rods to a space, Congress Land, which is one mile square for a section.
Number of acres in this section, according to United States Survey, _____



Montgomery

COUNTY, INDIANA, 1925

Assessor's Plat-Book for Union Township No. 18

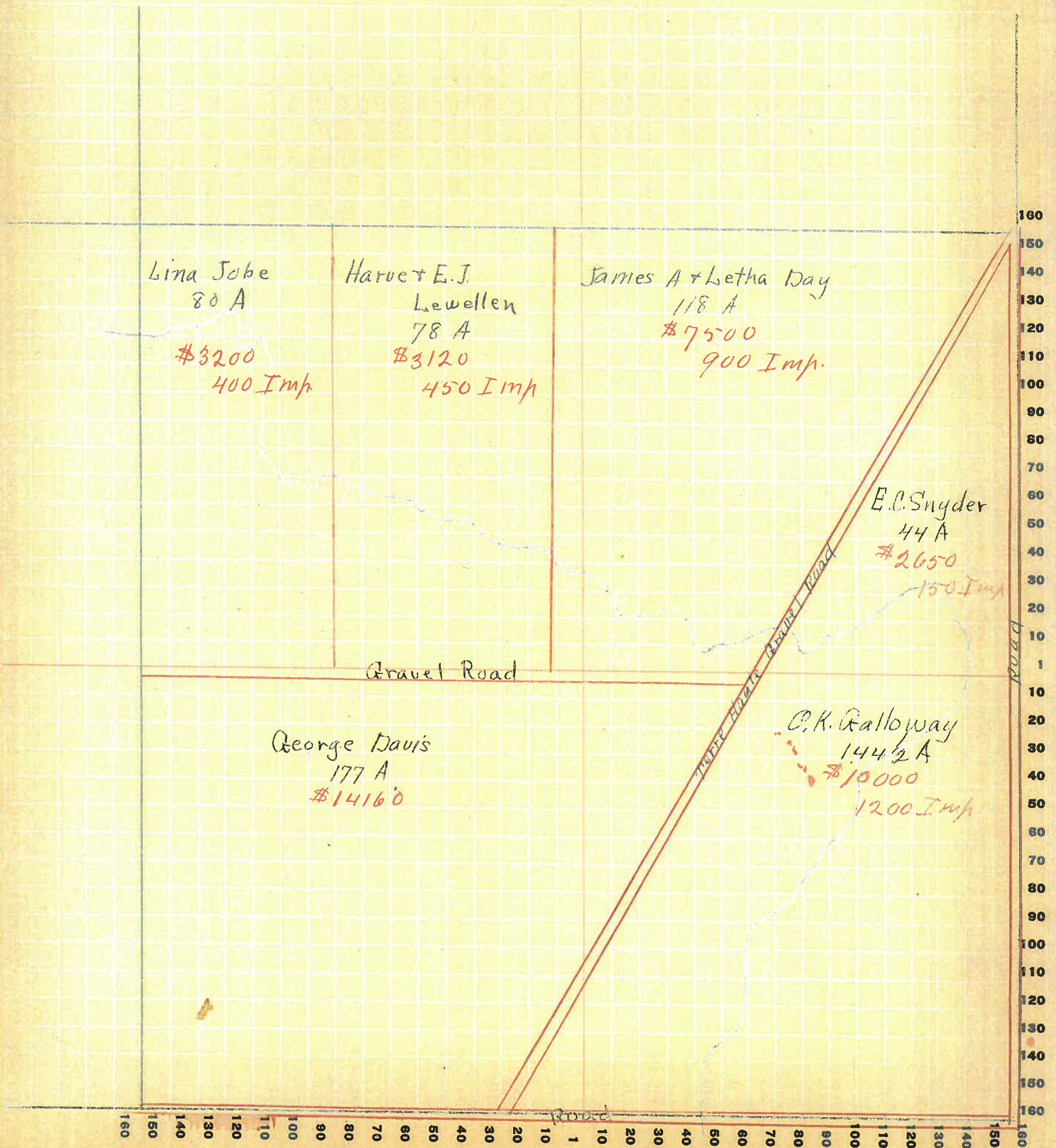
PT. WAYNE PLS. CO. - PT. WAYNE, IND.

NAMES OF OWNERS	Number on Plat	DESCRIPTION	Section	Township	Range	Acres	Hundredths	Value of Lands	Value of Improvements	Value of Lands and Improvements
Jobe, Linc		Pt. N.W. 1/4	35	18	5	80		3200	400	
Lewellen, Harve & E.J.		" "				80		3120	450	
Day, James & Letha		" " Pt N E 1/4				118		7500	900	
Snyder, E. C.		" N. E. 1/4				44		2650	150	
Galloway, O. K.		" S. E. 1/4 - Pt SW 1/4				144		10000	1200	
Davis, Geo.		" " " "				177		14000		

SECTION No. 35

Congressional Township No. 18, R. 5

SCALE: Forty rods to an inch, or ten rods to a space, Congress Land, which is one mile square for a section.
Number of acres in this section, according to United States Survey, _____



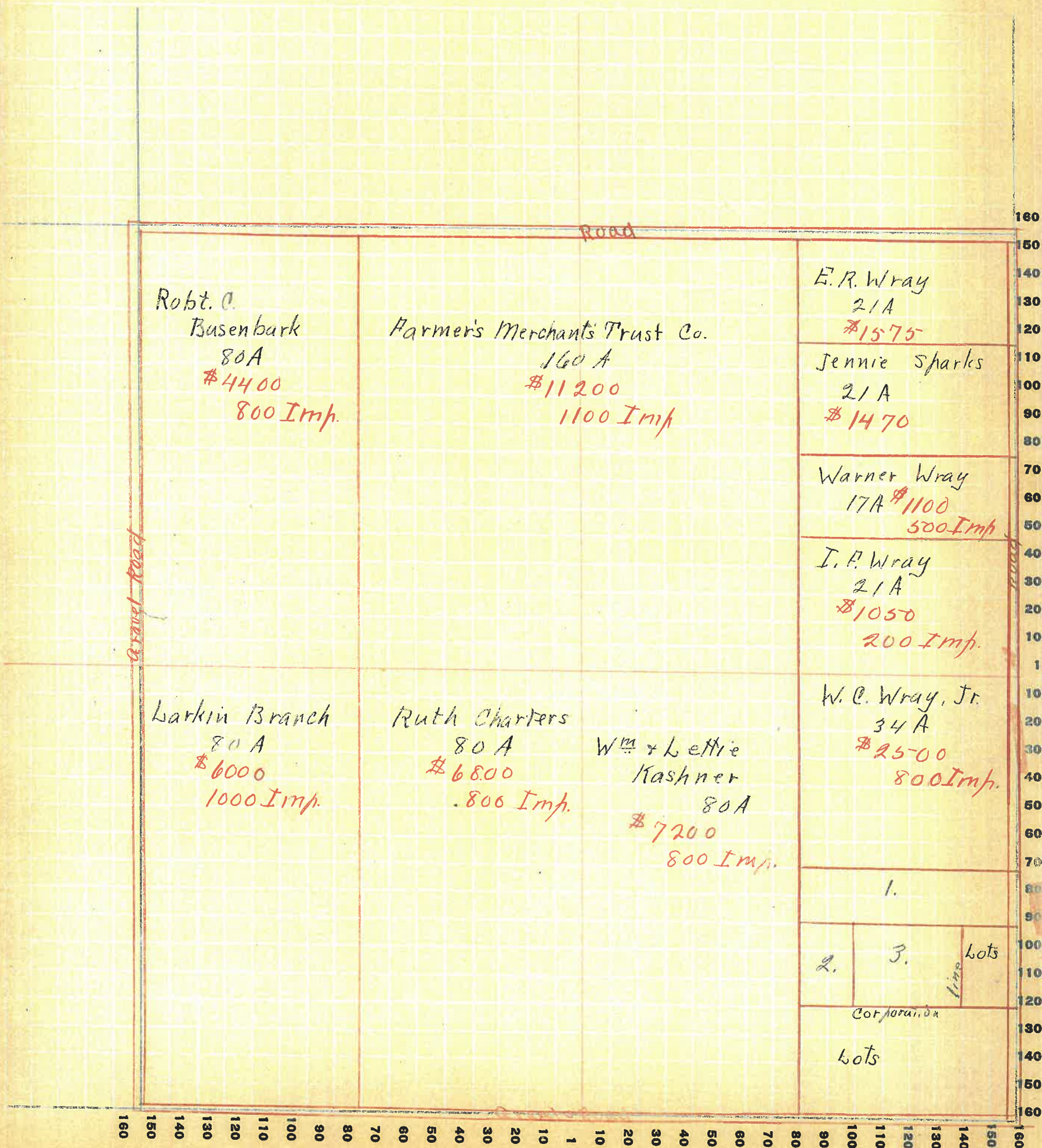
Assessor's Plat-Book for Union Township No. 18

NAMES OF OWNERS	Number on Plat	DESCRIPTION	Section	Township	Range	Acres	Hundredths	Value of Lands	Value of Improvements	Value of Lands and Improvements
Douglas, et.	2.	Pl. SE 1/4	30	18	5	3		270		
Saylor, H. B.	3.	" "				8	72	780		
Noble, A. T. & T.	1.	" "				15	50	1050	500	
Wray, W. C. Jr.		" "				34		2500	800	
Kashner, Wm & Lettie		" "				80		7200	850	
Wray, Warner		NE 1/4				17		1100	200	
Sparks, Jennie		" "				21		1470		
Wray, E. R.		" "				21		1575		
Farmers & Merchants Trust Co.		Pl. NW 1/4				160		11200	1100	
H. C. Busembark,		" NW 1/4				80		4400	850	
Branch, Larkin		" S. W 1/4				80		6000	1000	
Charters, Ruth		Pl. S. W 1/4				80		6800	800	
Wray, J. F.		Pl. S. E 1/4				21		1050	200	

SECTION No. 36

Congressional Township No. 18, R. 5

SCALE: Forty rods to an inch, or ten rods to a space, Congress Land, which is one mile square for a section.
Number of acres in this section, according to United States Survey, _____



COUNTY, INDIANA, 19

Assessor's Plat-Book for _____ Township No. _____

NAMES OF OWNERS

Number on Plat

DESCRIPTION

Section

Township

Range

Acres

Hundredths

Value of Lands

Value of Improvements

Value of Lands and Improvements

NAMES OF OWNERS	Number on Plat	DESCRIPTION	Section	Township	Range	Acres	Hundredths	Value of Lands	Value of Improvements	Value of Lands and Improvements
Becca										
Shue, Anna Liff cat.		215 W. Pike								
Schultz, 7 Lorence		411 W. Main								
Smith & Duckworth		Market St.								
Smith W.H. & K.M.										
Scott, Ethel		511 W. Wabash.								
Seaman, John F.										
Shortbridge, Nell.		419 W. Main								
Sutton, Emmett.										
Stonebraker, J.H. & E.		1409 Danville Ave. a.c.								
Snyder, John C.		201 Wallace Ave.								
Stade, Wm N.		103 Wallace Ave.								
Schweitzer, Emma & Theo.		503 E. Jeff.								
Stash, Maude. a.c.										
Starnes, Etta		502 S. Warburg								
Spangler, Harry W.		224 E. Main								
Shriver, Benj. Hoyle.		612 E. Main								
Stonebraker, Walter, Bertha		117 W. Chestnut a.c.								
Stueb, Anna.		204 Claton Ave.								
Stevens, James H. & Nancy										
Todd, John & Pauline		315 E. College.								
Thomas, Josephine		316 W. Wabash.								
Todd, James, Mary Grace		211 S. Oak. a.c. & LP Rock								
Tapp, Van D. & Bertha M.		911 E. Wabash (Colored)								
Vance, Josephine		414 E. Jefferson								
Vanhook, Mary E.										
Van Cleave, Katie, Bert,		303 Canby Ave. a.c.								
Strand, Thabo										
Watts, Mary E.		612 Liberty								
Welliver, James F.		Fannie Ethel - 903 E. College. a.c.								
Walters, John		201 W. Wabash.								
Warbington, Fred.		517 E. Jeff. Crabb & Reynolds								
Welsh, Berishel & Jean Marie		Restaurant								
Wingert, Ida F.		704 W. Pike								
Wall, John & Alta M.		201 W. Pike								
Wright, Mary S.		901 W. Pike St.								

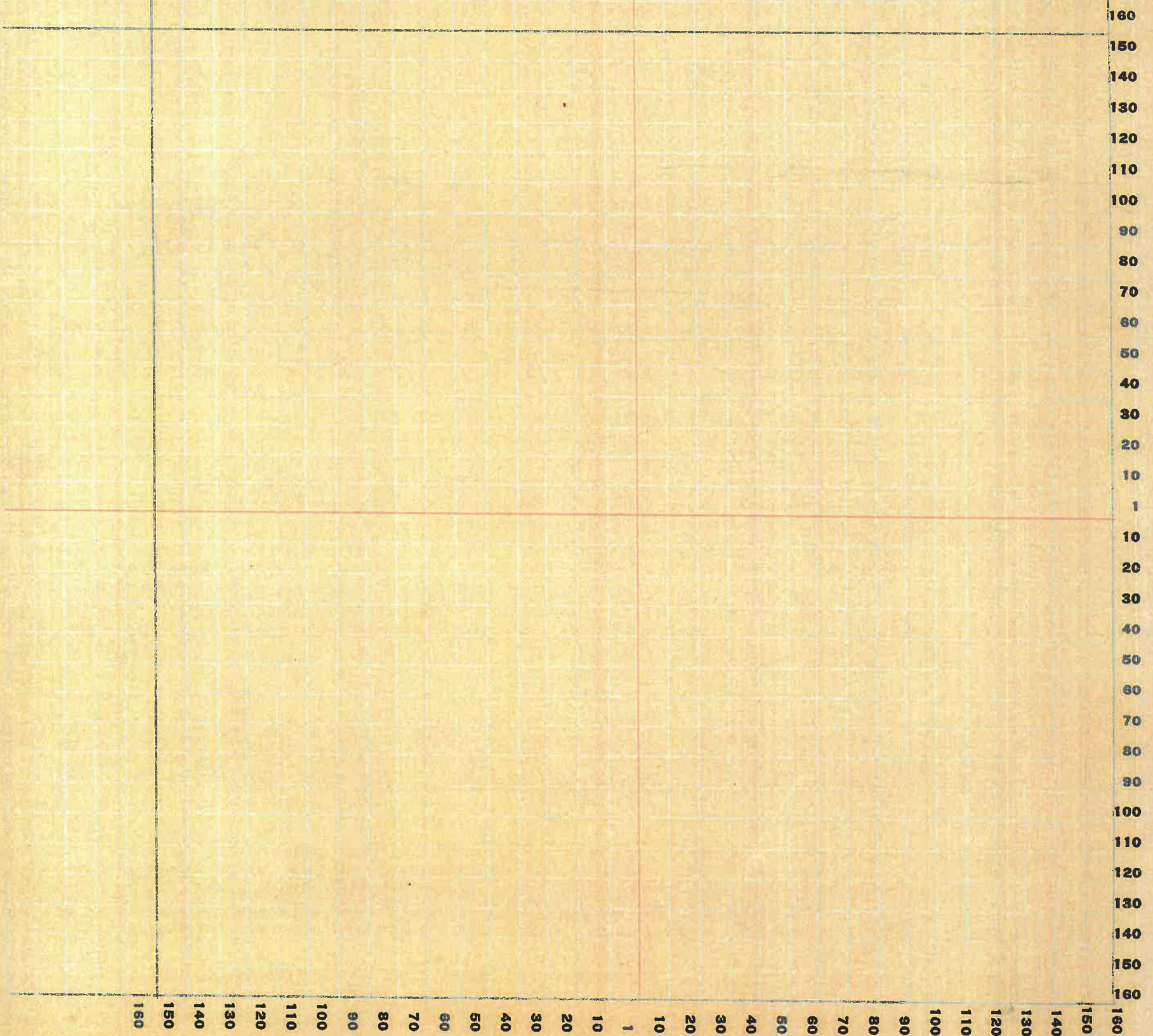
SECTION No. _____

Congressional Township No. _____, R. _____

SCALE: Forty rods to an inch, or ten rods to a space, Congress Land, which is one mile square for a section.

Number of acres in this section, according to United States Survey, _____

~~Westworth Ave Cent Store~~ _____
 Wray, Gus A.C. 1704 E. Main
 Watson, Minnie T. 209 A. Walnut.
 Williams Fay & Lucille 509 Whitlock
~~Youngman Ida A.~~ 316 W. Walnut Ave.
 Pachery, James Edgar & Laura May, _____



227

COUNTY, INDIANA, 19

Assessor's Plat-Book for _____ Township No. _____

WAYNE TWP. CO. FT. WAYNE, IND.

NAMES OF OWNERS	Number on Plat	DESCRIPTION	Section	Township	Range	Acres	Hundredths	Value of Lands	Value of Improvements	Value of Lands and Improvements
Myers, Lizzie & N.E. J.E.		1100 E. Wabash								
Montgomery County Lumber Co.		- N. Green.								
Muhlstein, Hannah J.E.		111, E. Wabash.								
Martin, Levi A.C.										
Martins, Warren		1318 E. Main								
Mitkus, Victor		1002 E. Market								
Minnick, Minnie S.		1012 W. Main								
Manson, Geo.		1110 W. Main								
Mid Continent Petroleum Corp.										
Morgan, R.H.		503, Illinois								
Matricia Josephine										
miller, Hugh & Edna.		1052 E. Jeff.								
McDonald, Lorin										
Mc Cormick, Benj & Ruth		210 N. Pine								
Mc Grigg, Geo. W.		403 1/2 E. College. J.E.								
Mc ...		1200 S. Grant								
Mc Coy, Sarah C & Geo. A.		705 Tuttle Ave. J.E.								
Mc Culiff, Margaret		700 S. Green.								
Mc Murray, Junie A.										
Nichols Chas. W. & Mary Alice.										
Newsom, Clifford C. & D.D.		70 E. Main								
Norton, Minnie Norton Smith		(Fiskville)								
Oreal, Josephine, Flor.		1009 E. College J.E.								
Paine, Sally		830 S. Grant.								
Porter, James Albert										
Pavey - Benj. Coal yard										
Petro, Gertrude - Elm Street		215 Vance								
Parker John H. & Effie J.E.		1107 E. Main, Cassat Co.								
Philpott Albert Mary A.		706 Junison A.C.								
Proud, Solomon & Mary										
Rosenbury, Julia - River J.E.		1012 E. Pike								
Smiller, Rhet & Tessie J.E.		705 Prospect. A.C.								
Rutins, Warren H.		418 W. Wabash.								
Rutins, Sophia		504 W. Wabash.								
Rowlan, Sam		504 E. Wabash.								
Rush, Eliza		203 Woodlawn								

SECTION No. _____

Congressional Township No. _____, R. _____

SCALE: Forty rods to an inch, or ten rods to a space, Congress Land, which is one mile square for a section.
Number of acres in this section, according to United States Survey, _____

~~Brush, Anna, Lewis A. 207 Woodlawn.~~

Rustine, Theo. H. 602 W. Wabash.

~~Russ, Blanch~~

Reynolds, Alva - 214 S. Blair

~~Reynolds, Mary C. 121 E. Spring~~

Rosser, Aurelia, Josephine, _____

160
150
140
130
120
110
100
90
80
70
60
50
40
30
20
10
1
10
20
30
40
50
60
70
80
90
100
110
120
130
140
150
160

160 150 140 130 120 110 100 90 80 70 60 50 40 30 20 10 1 10 20 30 40 50 60 70 80 90 100 110 120 130 140 150 160

COUNTY, INDIANA, 19

Assessor's Plat-Book for _____ Township No. _____

WAYNE PLS. CO. FT. WAYNE, IND.

NAMES OF OWNERS	Number on Plat	DESCRIPTION	Section	Township	Range	Acres	Hundredths	Value of Lands	Value of Improvements	Value of Lands and Improvements
Hearn, Walter, Maria ac										
ac Howard, Blanch gl		309 S Water.								
Harding, A. A. W.		406 S Walnut.								
ac Harris Wilmer A.		Hotel Ramsey ac								
Harver, Fred & Hortense		1107 E Main ac								
ac Harper Guy		722 S. Walnut ac								
Hatton, F. L. & D. A.		706 Kentucky + upville.								
Hixton, Ada O.										
Hightower, Eleanor gl		903 E. Elmwood.								
Hudson Ora gl		510 E. Chestnut O.K. Salloways								
Hutts, Mary & Rebecca		413 S. Oak.								
Hudson, Lucille, Zella gl										
Hall Lydia gl		201 Jones Ave.								
Hall, Ella F. gl		415 S. Walnut								
Harris, Harry		707 Garden.								
ac Hauey, Walter J.		Trust co. ac								
Hudley, Eda		910 E Main								
Indiana Refining Co.										
Johnson, N. B. & E.										
Jackman, Forest		Trust co.								
Jarvis, Orville & Emma S.		306 W. Water								
Jud Printing Co.										
Kand, A. W.		511 S. Walnut								
Kensler, Mary.										
King, Gladys		611 E. Main								
Kelly, James S.		206 W. College								
Knight, Bertha gl		608 Ohio								
Kuse, Ed T gl		605 W. Wabash								
Keller, Narcissus A		105 Morgan								
Kirkpatrick Lois J.		105 Morgan								
Kirk. John & Anna.										
Lowe, Olive - Pike Mt.		209 E. Spike								
Lee, W. S. L.		widow Ann M. 607 Whitlock								
Lambert, Helen & Henry		S. Green								
Leathers, LaVonne										

SECTION No. _____

Congressional Township No. _____, R. _____

SCALE: Forty rods to an inch, or ten rods to a space, Congress Land, which is one mile square for a section.
Number of acres in this section, according to United States Survey, _____

Lockett, Geo. B. 1

401 Kinsley


~~James B. Lane~~

Jim, Roy B. Gladys,

210 Woodlawn

Lane, Catherine

609 Liberty.



COUNTY, INDIANA, 19

Assessor's Plat-Book for _____ Township No. _____

WAYNE REG. CO., FT. WAYNE, IND.

NAMES OF OWNERS	Number on Plat	DESCRIPTION	Section	Township	Range	Acres	Hundredths	Value of Lands	Value of Improvements	Value of Lands and Improvements
Chapman, Carrie C. (Stephen)		170 E. Jefferson St.								
Britton, Pearl		719 W. Wabash Ave.								
Brodwick, Mary		408 John St.								
Bar, Catherine		221 Vance St.								
Buchanan, Wm.		212 N. Blair St.								
Buckley, Ella		114 North St.								
Banks, Henry & Ruth		(Banks at Ed. Office & Henry at Express office)								
Brown, Mary V. (widow Johns)		409 E. Market.								
Birch, Myrtle (Hays)		419 E. Main St.								
Braudecamp, W.E. & J.M.		206 W. Jefferson								
Brown, James & Martha		215 S. Walnut								
Burroughs, Charville		205 Danielle Ave.								
Brown, Geo H.		116 Covington St.								
Beatty, Louis		614 Union St.								
Bowen, Elias & Nancy		1208 E. Main								
Brown, John & Jane										
Banks, Henry		7 Inksville, Whitlock								
Bayles, Florence		411 W. Market. (Crest)								
Baxter, Annos		502 W. Market								
Bell, Estelle		212 Bluff								
Booe, Laura										
Crane, C.E.		408 W. Market.								
Corn, Mary										
Chapman, Melville & Brother		404 Tinsley Ave.								
Caplinger, Guy		117 Morgan.								
Crist, Claude & Daisy		406 Binford								
Corbin, Maxine										
Cunningham, Hubert		501 Curtis St.								
Clements, John										
Coons, John & Laura & Amer.		508 Curtis St.								
Cory, Gela		206 E. Franklin								
Crawford, Ordville Foundry										
Clements, Claude										
Conright, Ida & Ben		511 Allen St.								
Crouch, Mary Adeline		1206 N. Main								
Corn, Trust & Dackie		201 Woodlawn place.								

Ed. B. Thompson

Ann. by J. Purcell

by Thompson


by Thompson

SECTION No. _____

Congressional Township No. _____, R. _____

SCALE: Forty rods to an inch, or ten rods to a space, Congress Land, which is one mile square for a section.
Number of acres in this section, according to United States Survey, _____

~~Coons, Wm & Lucy. 706 W. Market.~~
~~Carrel, Roy & Ethel 807 E. Jefferson~~
~~Cleveland, Zola & Dora McCalumet 1111 W. Market.~~
~~Coy, Ann, Coy Mfg. Co. Harrison St.~~
~~Casby, Josephine, Miller .814 W. Pike~~
~~Clark, Lucy East Ward 2nd St.~~



239

COUNTY, INDIANA, 19

Assessor's Plat-Book for _____ Township No. _____

WAYNE Ptg. CO. FT. WAYNE, IND.

NAMES OF OWNERS	Number on Plat	DESCRIPTION	Section	Township	Range	Acres	Hundredths	Value of Lands	Value of Improvements	Value of Lands and Improvements
<u>Roach</u>										
Pavey & Sons Grand St. Store										
Mudman										
Goodman										
A & P. 2 stores										
Stroger										
Producers Milk Dep.										
Paul Meyer S. Wash.										
Shrift Shoe Store										
Woolworth										
Paint & Wall Paper E. Main										
James Jewell & Son										
East 4th St.										

Assessor's Plat-Book for _____ Township No. _____

MAYHE PTO. CO. - FT. WAYNE, IND.

NAMES OF OWNERS	Number on Plat	DESCRIPTION	Section	Township	Range	Acres	Hundredths	Value of Lands	Value of Improvements	Value of Lands and Improvements
James Johnson		Washington Ave works at Bogart falling Sta								
John M. Delp		1507 E. Main works on blacksmith on Walnut								
Leonard Elliot		1408 E. Main at Journal Review								
Biddle		1410 E. Main								
1507 E. Main		got dog								
Lloyd Bunnell		2150 Penn								
Ray Alley		209 Penn got dog in with Griffitt over First Nat								
Ray Stamps		Mich St								
608 Penn										
Henry Highberger		Wilson Ave got dog works at basket Sarge								
Henry Abbey		East Elmwood No. 2								
Paul E. ...										
Austin Stephens		612 Wilson got dog								
Mrs. Maloy		612 Span Ave.								
Lord		519 Groce Ave got dog								
Ray Douglas		604 Swiss Ave.								
John M. ...		Swiss Ave.								
Paul Peterman		Lower Lane ^{dog} quarter shop across from Island								
Storick		...								
Henry Straub		at State Straub's Restaurant of N. Green								
Paul Sagor										
Cesar Straub										
Mrs Martha ...										
Carl Snough										

SECTION No. _____

Congressional Township No. _____, R. _____

SCALE: Forty rods to an inch, or ten rods to a space, Congress Land, which is one mile square for a section.
 Number of acres in this section, according to United States Survey, _____

Oil Company

~~London~~
~~Wood & Johnson~~
~~Smith & Co's Refining Co~~
~~Phillips~~
~~Indiana~~
~~Home~~
~~Standard~~
~~Montgomery & Co~~
~~Shell~~
~~Latier Service~~
~~Smith's Refining Co~~
~~Surrio~~

Sheepskins

~~Richardson~~
~~Rev. Brown~~
~~Russell & Sons~~
~~Agony & Sons~~
~~Little & Black~~
~~J. W. W. W.~~
~~Mr. Boylston~~
~~John & Sons~~
~~Ethel W. W. Scott~~
~~Mr. Bradley~~

160
150
140
130
120
110
100
90
80
70
60
50
40
30
20
10
1
10
20
30
40
50
60
70
80
90
100
110
120
130
140
150
160

160 150 140 130 120 110 100 90 80 70 60 50 40 30 20 10 1 10 20 30 40 50 60 70 80 90 100 110 120 130 140 150 160

COUNTY, INDIANA, 19

Assessor's Plat-Book for

Township No.

WAYNE P.T.O. WAYNE P.T.O. CO. FT. WAYNE, IND.

NAMES OF OWNERS	Number on Plat	DESCRIPTION				Section	Township	Range	Acres	Hundredths	Value of Lands	Value of Improvements	Value of Lands and Improvements
		11	18	25	31								
John Brannigan	4	6	6	6	3	2	6	6					
Alfred Browder	4	6	1	—									
Albert Clark	4	6	0	—	4	4	2	6		3			
Jack Clements	4	6	6	1		6	4	6		6			
Max Emerson	3	6	6	—									
Harmon Sany	4	6	0	—									
Miss Madeline	3	6	4	—									
Miss Estlin	4	6	6	6	6	6	6	6	6	6			
Walter Pickett	4	6	2	—			3	5					
James Purcell	4	6	6	—									
Paul Pillman	4	6	0	—									
Hank Probst	4	6	6	2									
Bert Rousley	4	6	4	—	2								
Harry Stubbins	2	6	0	—									
Paul Sogge	4	6	1	—									
C. C. Sampson	4	6	2	—									
C. C. Sampson	4	6	6	6									
Jake Voris	4	6	6	—									
Chas Conner	1	3	6	5	6	5	6	2					
Marjorie Sharpe	4	6	6	—									
Ed Sime	4	6	6	6									
Ernest Panten	2	6	6	6	3								
Edmund Boons	0	6	6	—									
Paul Boyer	4	6	6	6									
Robert Sloger	4	6	6	6	1					6			
Sam Nelson	4	6	3	1									
Vernice Mc Bride													
Maggie May Brutton													
W. C. Breaker													
Chas White													
Will Gull													

