

PLAT BOOK
1928

Scott Twp.

Montgomery County

Assessor's Plat Book
Scott Township
Montgomery County,
Indiana

1928

Last Name	First Name	Page	Notes
Aetna Life Insurance Co		47, 48, 67, 68	
Akers	Mary E	76	Parkersburg
Akers-	James	76	Parkersburg
alley		80	Parkersburg
Anderson	John T	26	
Armstrong	Albert	13, 14, 35, 36	
Armstrong	D S	61, 62	
Armstrong	Emma "etal"	35, 36	
Armstrong	Emma E	13, 14	1/3
Ashby	J Russell	19, 20	
Ashby	Nellie G	19, 20, 21, 22	
Ashby	W W	41, 42, 43, 44, 45, 46, 55, 56	
Baker	Adam W	3, 4, 21, 22	
Baldwin	Thomas and Addie	76	Parkersburg
Bannon	Eldo	63, 64	
Banta	William A	7, 8	
Baptist Church		81	New Market
Bash	J S	1, 2	
Bell	Jane	26	
Bell	Ruben S	73	New Market
Blaydes	Allen G T and Frances	71, 72	
Blaydes	Frances	34	
Blaydes	Mote	49, 50	
Bollman	Frank C and Clara May	73	New Market
Bonwell	Robert and Jennie	9, 10	
Bradley	Bertha L "etal"	51, 52	
Brann	Bearl and Sudie	37, 38	
Brann	Earl W and Clara B	11, 12	
Britts	David H	51, 52	life estate
Britts	Thomas D	45, 46, 49, 50, 51, 52	
Brookshire	James W	47, 48	
Brookshire	James W and Neva E	45, 46	
Brookshire	John	45, 46	
Brookshire	Neva E	47, 48	
Brown	Harrison		
Brown	J A and Lula	81	New Market
Brown	James A and Lula	73	New Market
Brown	Luther M and Stella B	37, 38	
Browning	Robert C	37, 38	
Bruce	Lillian	64	
Brunton	Frank W	41, 42, 55, 56	
Buck	Benson H	31, 32	
Bunday	Ora E and Mary H	46	
Burgess	John R	13, 14	
Busenbark	C A	3, 4	
Busenbark	Charles A	5, 6	
Busenbark	Newton	78, 79	Lapland
Busenbark	Robert C	7, 8	
Buser	John A	9, 10	
Buser	William A	9, 10	life estate
Butler	Edgar A and Rosa H	61, 62	
Bymaster	Daniel W	49, 50	
Bymaster	J M	49, 50, 71, 72	
Byrd	Cora L	51, 52	
Byrd	James H	51, 52	
Byrd	Thena A	51, 52	
Byrd	Thomas J	51, 52	
Byrd	W W	51, 52	
Byrd	W W and Florence	69, 70	
Byrd School		72	
Canine	Walter B and Atha	25, 26	
Caplinger	Arthur B	12	
Caplinger	James	11, 12	
Caplinger	Nancy	13, 14	
Carter	Margaret A	59, 60	
Central Indiana Rail Road		79	Lapland
Chambers	Robert M	29, 30	
Childers	Leland G	73	New Market
Christian Church		81	New Market
church		80	Parkersburg
City		81	New Market
City Limits		81	New Market
Clark	Arthur W and Amanda	23, 24	
Clark	Charles A	69, 70, 71, 72	
Clifton	Minnie	35, 36	
Clore	Clifford W	67, 68, 69, 70	
Cook	Abraham	8	
Coons	Merle T	7, 8	
courthouse square		80	Parkersburg
Crawford	Elsie Ashby	19, 20	
Crow	Frank and Julia	78	Lapland
Davis	William	78	Lapland

Davis	William H	37, 38, 39, 40	heirs; life estate
Davis	Wm H	79	Lapland
Davis Street		79	Lapland
Deere	Geo	42, 56	
Delaney	Ella	15, 16	
Demaree	Mary	35, 36	heirs
Dickerson	Charles T	47, 48	
Dickerson	Floyd	48	
Dickson	James W and wife	48	
dirt road		8, 10	
Doan	Frances J	76	Parkersburg
Doan	James I	63, 64	
Douglas	David S	73	New Market
Doyel	Harrison	11, 12	
Doyel	Paul E and Mildred	73	New Market
Duncan	Perry	70	
Dwigans	William H and Clint	43, 44	
Etter	Lawrence B	73	New Market
Eubanks	Wilbur E and Alice	41, 42, 55, 56, 57, 58	
Everhart	Frank T	23, 24	
Everhart	John T	21, 22, 23, 24, 27, 28	
Everson	John T	21, 22	
Fall	Buford and Ben L	63, 64	
Fall	Ethel E	25, 26	
Farmers Merchants Clements Trust Co		8	
Featherston	Oscar and Bertha	21, 22, 27, 28	
Ferguson	Emma F	29, 30	
Fink	Abraham	76	Parkersburg
Flannigan	Sally B	76	Parkersburg
Foster	E B	17, 18	
Foster	James W	65, 66	
Foster	James W and E	63, 64, 65, 66	
Foster	Robert E	65, 66	
Foust	James A and Lula	73	New Market
Frame	Bertie F and Mary R	11, 2	
Frame	Bertie T and Mary R	23, 24	
Frame	Mary T	37, 38	
Franklin Street		80	Parkersburg
Friend	Fannie W	73	New Market
Friend	Theodore	73	New Market
Funds and Savings Association		77	Parkersburg
Galey	Elizabeth	35, 36	heirs
Gentry	Tyler	35, 36, 37, 38	
Gill	Cora	49, 50	
Gill	Jessie D	65, 66	
Gill	Ola	71, 72	
Gill	Salome B	53, 54	
Gill	Valverda	69, 70	
Goodbar	Nelle M	27, 28, 45, 46	
Goshorn	Ezra N	23, 24	
Granville	Merrill	30	
gravel road		2, 4, 12, 14, 16	
Graybill	Homer F	25, 26	
Graybill	Samuel C Jr	27, 28, 29, 30	
Grider	Barton S	7, 8	
Grimm	Pearl E	4	
Haffner	Christian	23, 24	
Hamm	Joseph P and Lucy C	31, 32	
Hampton	Ed W	35, 36	
Hampton	Eliza J	35, 36	
Hankins	Albert	73	New Market
Harlan	Artie J and Ethel	73	New Market
Harmon	James E	2	
Harrison	Henry A and Eda	45, 46	
Harrison Street	Doyel	81	New Market
Harrison Street		80	Parkersburg
Harshbarger	D M	67, 68, 69, 70	
Harshbarger	Frank and Amanda	45, 46	
Harshbarger	George W	1, 2, 23, 24	
Harshbarger	Wilford and Effie	1, 2	
Hendricks	Albert	76	Parkersburg
Henry	Ida M	55, 56, 57, 58	
Henry	John M	45, 46, 67, 68	
Henry	Mary C	65, 66	
Henry	Mary C	45, 46	heirs
Henry	Nancy E	27, 28	heirs
Hester	Elmer	5, 6	
Hester	Salome	5, 6	
Hester	Thomas W	37, 38	
Hester	Wallace C	61, 62	
Hicks	Lewis H	81	New Market
Hicks	Lewis H and Carrie	11, 12	
Hicks	Lewis H and Carrie	73	New Market
Hicks	Willard A and Alice	35, 36	
Himes	George M	7, 8	
Himes	John T	21, 22	
Himes	Mabel	19, 20	
Himes	N B	45, 46	
Himes	Perry	5, 6	
Himes	Perry R	21, 22	

Himes	Ralph G and Lawrence	21, 22	
Hite	Abigalia	12	
Hoggatt	Fred L and Anna C	33, 34	
Hoss	Francis M	15, 16	
Hoss	Frank M	13, 14	
Hostetter	Amanda J	27, 28, 29, 30, 53, 54	
Hostetter	Lydia	29, 30	
Hostetter	Samuel S	29, 30	
Ingersoll	Ellis J	11, 12	
Jackson	James W	46	
Jackson Street		80	Parkersburg
James	Laura A	63, 64	
Jobe	John M	9, 10	
Johnson	Amanda	73	New Market
Johnson	B C and D A	11, 12, 15, 16	
Johnson	Clyde	8	
Johnson	Mary E	73	New Market
Keim	Ola	69, 70	
Keller	James E	74	New Market
Keller	Myrtle L	74	New Market
Kelsey	Susan M	73	New Market
Kelsey	Susanna	81	New Market
Kelsey	Verna M	37, 38	
Kessler	J M	3, 4	
Kessler	John M Jr	5, 6	
Kessler	Milton and Nora	7, 8	
Kessler	Nathan G	21, 22, 23, 24	
Kessler gravel road		6, 8	
Keys	Perry V	74	New Market
Kinthead	Fred M and Lucy T	37, 38	
Knox	Emily C	39, 40	
Knox	Ernest "etal"	71, 72	
Knox	James C	25, 26	
Ladoga Building and Loan		77	Parkersburg
LaFollette	James U	61, 62	
Lane	Alonzo	18	
Lane	John	17, 18, 31, 32	heirs
Lapland		79	Lapland
Larrid	Tessie M	30	
Lee	Ina C	7, 8	
Lee	Lola B	7, 8	
Locus Street		81	New Market
Long	Wilburn	68	
Main Street		80	Parkersburg
Main Street		81	New Market
Mangus	Frank D	19, 20	
Mangus	Milton W	3, 4, 19, 20	
Martin	F A	35, 36, 61, 62	
Martin	Mary A	17, 18	
Martin	Roy	15, 16	
Martin	Ruth	36, 62	
Martinie	Warren	59, 60	
McClain	George W	17, 18	
McIntire	William P and Irene May	57, 58	
McLain	Earl and Bessie	31, 32	
Menefee	William N and Estella Grace	53, 54, 55, 56	
Mercer	Eph	7, 8, 17, 18	
Methodist Church		81	New Market
Miles	N Gertrude and Lillie D	74	New Market
Miller	Oliver N	1, 2	
Miller	S Byron	74	New Market
Miller	Snow M	1, 2	
Mitchell	Jesse	38	
Montgomery Co National Farm Loan Association		56, 58	
Moon	William A	23, 24	
Morrison	Urban	53, 54	
Mullen	Mary J	74, 81	New Market
Munns	George	74	New Market
Mutual Benefit Life Ins Co		16	
Myers	Frantz	47, 48	
Myers	Frantz O	25, 26	
Nay	Alice B	35, 36	
New Market		12	
New Market		81	plat of
New Market Coop telephone co		74	New Market
Nicholas	Arthur C	61, 62	
Nicholas	Mary T	57, 58, 59, 60, 63, 63	
Niven	J S and Sarah E	37, 38, 59, 60	
Noble	Luna G	37, 38	
O'Conner	John Sr	31, 32	
O'Conner	Deborah	74, 81	New Market
O'Herron	Ellen	31, 32	
Ockerman	Norma M	15, 16	
Parkersburg		80	plat of
Perch Street		80	Parkersburg
Perkins	Merdia C	74	New Market
Peters	Nancy E	33, 34	
Petrie	James and Lottie	45, 46	
Phillips	Herbert	2	
Piercy	Earl R and Elma L	30	

Pine Street		81	New Market
Pinkley	W W	74	New Market
Pointer	Josiah and Hester	74	New Market
Pollet	John	59, 60	
Powers	S T	34	
Powers	Samuel T	15, 16, 31, 32	
Poynts	Elizabeth T	74	New Market
Poynts	John F	76	Parkersburg
Proctor	Lou	81	New Market
Proctor	Louisa C	74	New Market
Pruest	Fred	62	
Pseisser	Walter C	24	
Pyle	Winnie	67, 68	
R W Marks Liquidating agent		6	
R W Marks Liquidating agent		5, 7, 8, 17, 18, 31, 32, 55, 56, 57, 58	
Radford	William	67, 68, 69, 70	
Rains	Arthur W and Friedona R	57, 58	
Ralston	Glenn	3, 4	
Reed	Chalmer B	65, 66	
Reed	John M	74	New Market
Reeves	Andrew N	11, 12	
Reeves	Lena M	74, 81	New Market
Reeves	Sarah A	13, 14	
Rice	Albert	63, 64	
Rice	Clay and Nellie	37, 38	
Richardson	Lillie	76	
Riggle	George H	49, 50	
Riggle	Walter	70, 72	
Roe	Joseph H and Jessie	63, 64	
Rogers	Claud and Rosa	1, 2	
Rogers	Rosa A	11, 2	7/18
Rose	Zula B	47, 48	
Rosenbaum	Jennie	15, 16	
Ross	Andrew S	30	
Ross	Charles W	41, 42	
Rush	Henry A and Sylvia A	74	New Market
Sanders	Joseph E	63, 64	
Sargant	Watson W Jr	56, 58	
Sayler	Charles	11, 12, 13, 14	
Sayler	Charlotte	36	
Sayler	Frances M	36	
Sayler	Harvey B	75	New Market
Sayler	Luna	75	New Market
Sayler	S J	35, 36	
Sayler	H B	81	New Market
Schmaltz	Roy H and Cecil Marie	75	New Market
school house		79	Lapland
school house		80	Parkersburg
Schwab	Andrew M and Sarah	29, 30	
Scott	Thomas A	76	Parkersburg
Seaman	Albert D	15, 16	
Seaman	Maggie J	15, 16	
Second Street		81	New Market
Servies	Charles M	33, 34	
Servies	Emma T	33, 34	
Servies	Grace	35	
Servies	Harney and Grace	15, 16	
Servies	John W	15, 16, 31, 32, 33, 34, 41, 42	
Servies	Manson and Belle V	15, 16	
Servies	Nancy C	33, 34	
Shackleford	Andy J	49, 50	
Shackleford	B Forest	69, 70	
Shackleford	George and Ethel	47, 48	
Shelburne	Gerald and Wilbert	1, 2	
Shell	Strother A	59, 60	
Shortridge	Frank L	75, 81	New Market
Simpson	Ruth M	74	New Market
Smith	Anna	75	New Market
Smith	Clarence	78	Lapland
Smith	Edith	1, 2	11/18
Smith	Emily J	39, 40	
Smith	Harry L	17, 18	
Smith	Harry L and Jeffie P	31, 32	
Smith	John D	75, 81	New Market
Smith	Samuel G and Nora U	1, 2	
Smith	W H	78	Lapland
Smith	William H	33, 34	
Spencer	Sant	75	New Market
Sperry	H D and Cressie	49, 50, 69, 70, 71, 72	
Srader	James H	43, 44	
Srader	Mary E	9, 10, 41, 42	
State road No 43		10, 12, 14, 16	
Stewart	James A and Ada A	53, 54	
Stilwell	Ethel D	75	New Market
Stilwell	George A	59, 60	
Stout	Valentine	45, 46	
Surface	Clyde W	33, 34	
Surface	Mary J	15, 16	
Surface	William L	74	New Market
Swearingen	J J and B E	74	New Market

Tapp	Perry W and Linnie M	67, 68	
Tate	Mamie May	39, 40	
Taylor	Joseph D and Mary E	75	New Market
Third Street		81	New Market
Thompson	George A	69, 70	
township gravel road		4	
Township road		6	
Union Township line		2, 4, 10	
Vancleave	Benjamin F and Almeda M	37, 38	
Vancleave	Floyd S	13, 14	
Vancleave	Joseph W	14	
Wabash College		71, 72	
Wagner	Alta	49, 50	
Wagner	John and Alta	71, 72	
Walterhouse	Emma J	27, 28, 29, 30	
Warbritton	Iola	29, 30	
Warbritton		81	New Market; 1st e
Warner	Edgar Ly and Jennie J	8	
Warner	Emanuel	63, 64	
Washington Street		80	Parkersburg
Wasson	John C	57, 58	heirs
Welch	James R	61, 62	
Welch	W M and S B	57, 58, 63, 64	
Weyls	Grant	1, 2	
Whitaker	Etta	77	Parkersburg
Whitaker	Walter C	77	Parkersburg
White	Rosa R	41, 42	
White	William A	7, 8	
Wilson	Howard F	24	
Wilson	John M	77	Parkersburg
Wray	Carl A and Carrie L	11, 12	
Wright	George A and Effie D	29, 30	
Yager	W W	22	
Yelton	Charles and Eva May	47, 48	
Yelton	Chas and Eva	25, 26	
Young	Dudley W	47, 48, 49, 50	
Young	Madison	71, 72	
Yount	Earnest W and Laura F	75	New Market

MONTGOMERY COUNTY, INDIANA, 1928

Assessor's Plat-Book for

Scott

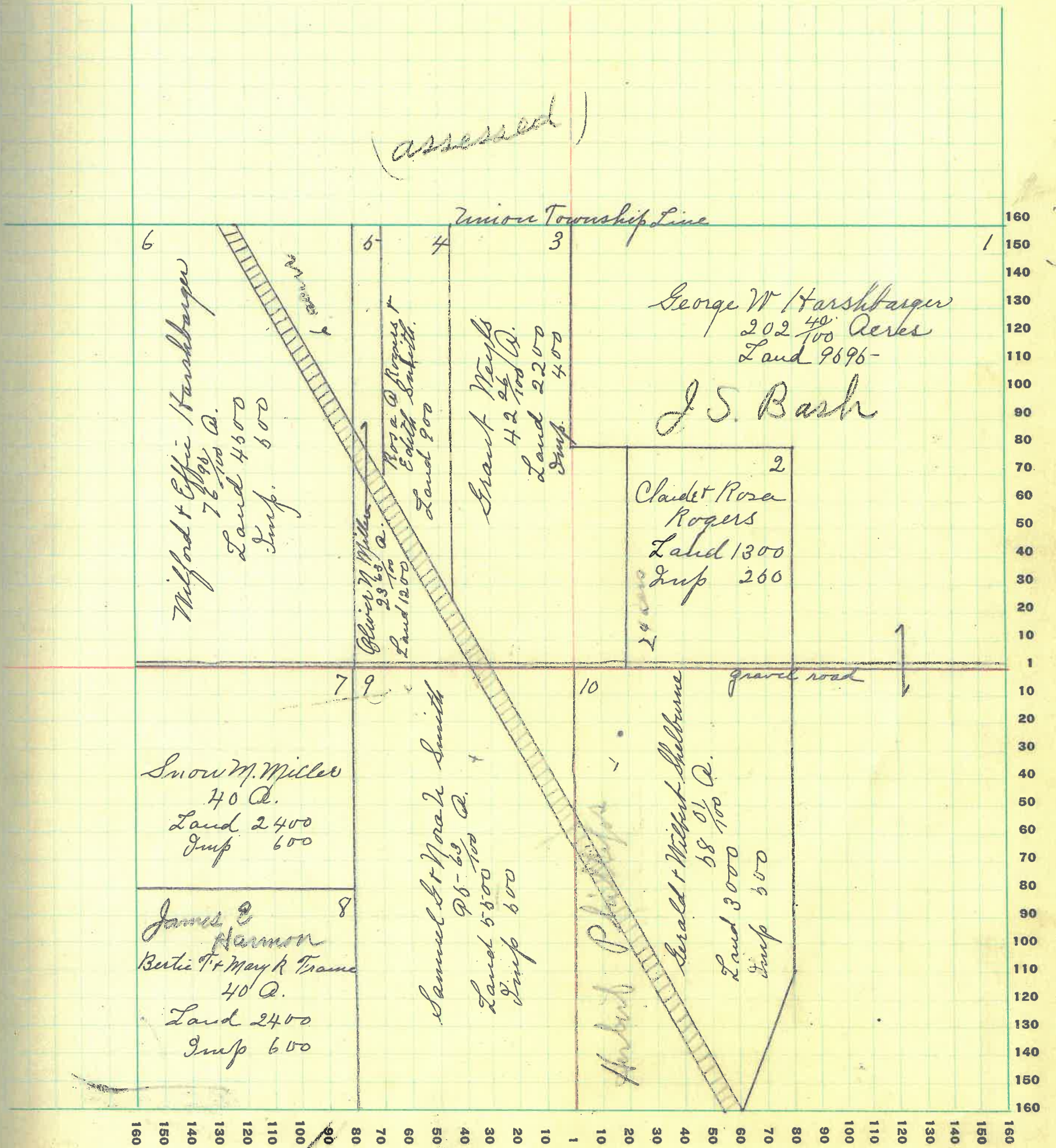
 Township No. 17
PT. WAYNE PTO. CO. PT. WAYNE, IND.

NAMES OF OWNERS	Number on Plat	DESCRIPTION	Section	Township	Range	Acres	Hundredths	Value of Lands	Value of Improvements	Value of Lands and Improvements
<i>J. S. Bash</i> George W. Harshbarger	1	PT E/4	1	17	4	202	40	9595		9695
Claud + Rosa Rogers	2	PT SW 1/4 NE 1/4	1	17	4	1				
		PT W/4	1	17	4	23	63	1300	250	1650
Rosa A. Rogers 7/8 Edith Smith 1/8	4	PT W/4	1	17	4	21	36	900		900
Grant Weyls	3	PT W/4 NE 1/4	1	17	4					
		PT E/4 NW 1/4	1	17	4	42	26	2200	400	2600
Oliver N. Miller	5	PT E/4	1	17	4	23	63	1200		1200
Wilford Harshbarger + Effie	6	W/4 NW 1/4	1	17	4	76	98	4500	500	5000
Snow M. Miller	7	PT W/4 SW 1/4	1	17	4	30				
		PT S/4	1	17	4	10		2400	600	3000
Bertie F. Frame + Mary R.	8	PT W/4 SW 1/4	1	17	4	40		2400	600	3000
Samuel S. Smith + Nora W.	9	PT S/4	1	17	4	96	63	6500	500	6000
Gerald Shelburne + Wilbert	10	PT S/4	1	17	4	68	01	3000	500	3500

SECTION No. 1

Congressional Township No. 17, R. 4

SCALE: Forty rods to an inch, or ten rods to a space, Congress Land, which is one mile square for a section.
Number of acres in this section, according to United States Survey, _____



MONTGOMERY COUNTY, INDIANA, 1928

Assessor's Plat-Book for Scott Township No. 17

PT. WAYNE PLO. CO. PT. WAYNE, IND.

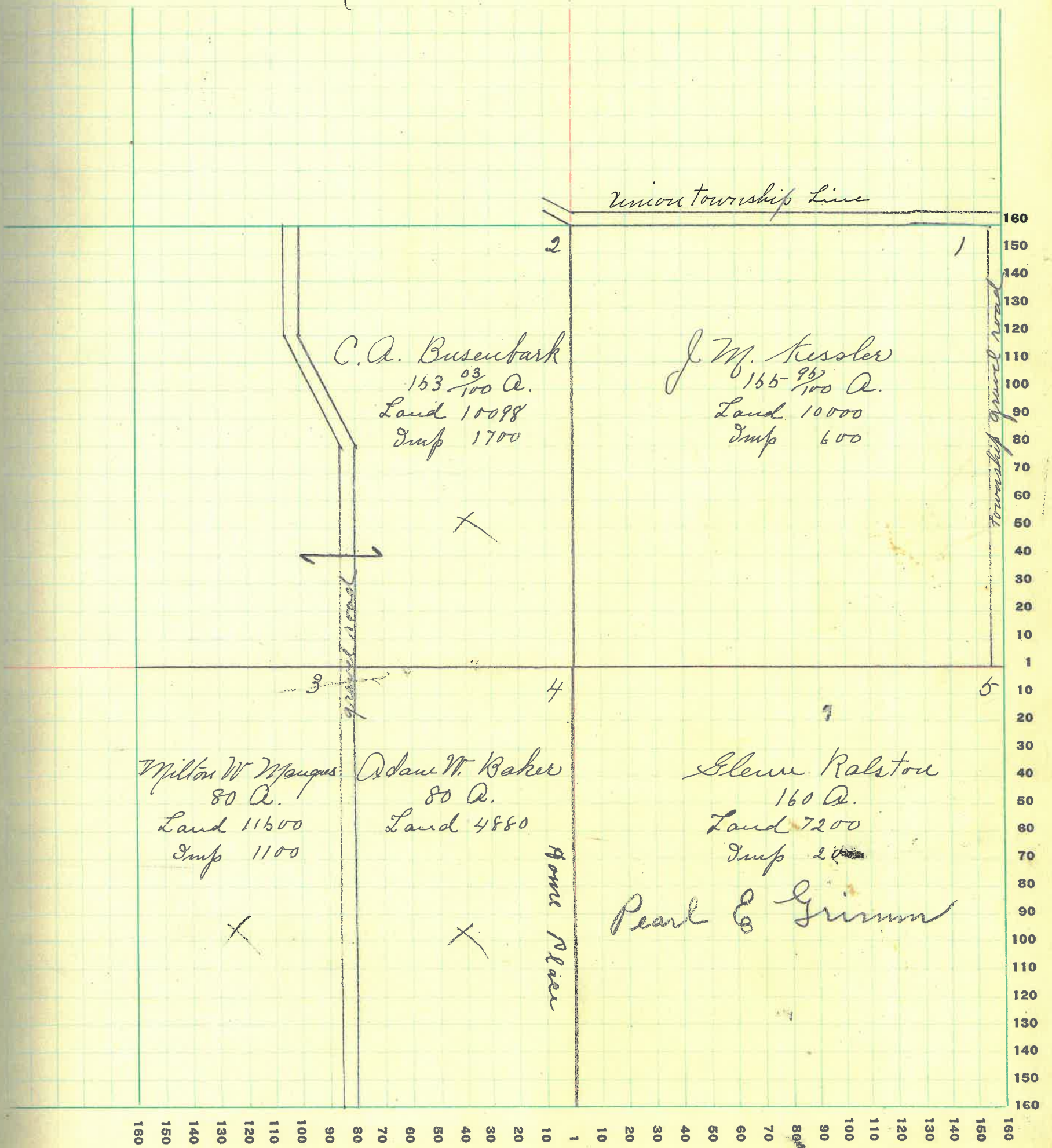
NAMES OF OWNERS	Number on Plat	DESCRIPTION	Section	Township	Range	Acres	Hundredths	Value of Lands	Value of Improvements	Value of Lands and Improvements
J. M. Kessler	1	PT NEQ	2	17	4	165	95	10000	600	10600
C. A. Busenbark	2	PT NWQ	2	17	4	153	03	10098	1700	11798
Milton W. Mangus	3	WH SWQ	2	17	4	80		5768	1100	6868
Adam W. Baker	4	EH SWQ	2	17	4	80		4880		4880
↘ Glenn Ralston	5	SEQ	2	17	4	160		7200	200	7400

SECTION No. 2

Congressional Township No. 17, R. 4

SCALE: Forty rods to an inch, or ten rods to a space, Congress Land, which is one mile square for a section.
Number of acres in this section, according to United States Survey, _____

(assessed.)



MONTGOMERY COUNTY, INDIANA, 1928

Assessor's Plat-Book for Scott Township No. 17

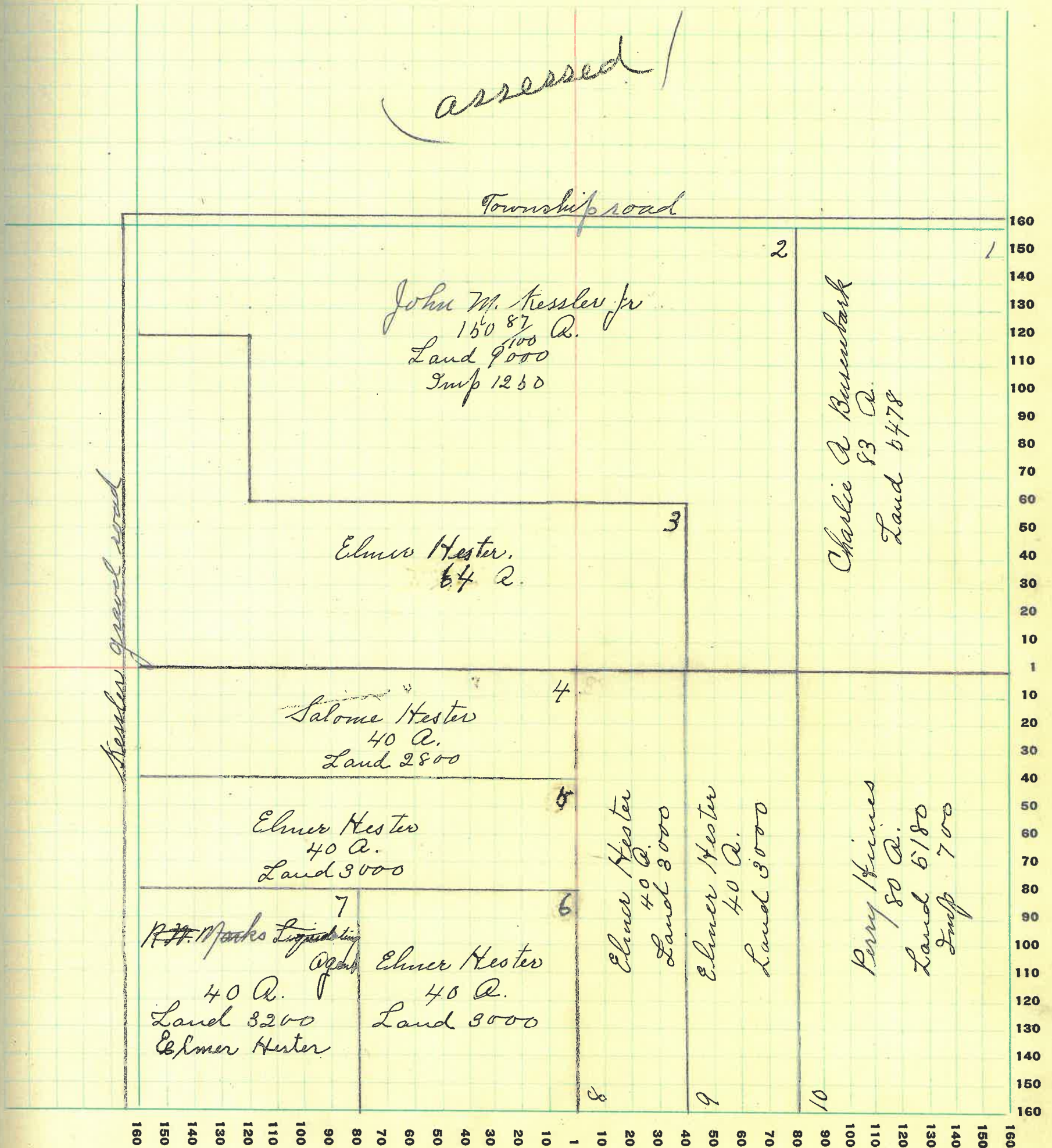
PT. WAYNE PRS. CO. PT. WAYNE, IND.

NAMES OF OWNERS	Number on Plat	DESCRIPTION	Section	Township	Range	Acres	Hundredths	Value of Lands	Value of Improvements	Value of Lands and Improvements
Charles A Busembach	1	NW 1/4	3	17	4	83	6478			6478
"		NE 1/4	3	17	4					
John W Kessler Jr.	2	W 1/4	3	17	4	160	879000	1260		10260
Elmer Hester	3	NW 1/4	3	17	4	64	18860	2000		5860
	5	NW 1/4	3	17	4	40	3000			3000
	6	SE 1/4 SW 1/4	3	17	4	40	3000			3000
	8	W 1/4 NW 1/4 SE 1/4	3	17	4	40	3000			3000
	9	E 1/4 NW 1/4 SE 1/4	3	17	4	40	3000			3000
Salome Hester	4	NW 1/4	3	17	4	40	2800			2800
Perry Himes	10	E 1/4 SE 1/4	3	17	4	80	6180	700		6800
R N Marks Liquidating Agent		SW 1/4 SW 1/4	3	17	4	40	3200			3200

SECTION No. 3

Congressional Township No. 17, R. 4

SCALE: Forty rods to an inch, or ten rods to a space, Congress Land, which is one mile square for a section.
Number of acres in this section, according to United States Survey, _____



MONTGOMERY COUNTY, INDIANA, 1928

Assessor's Plat-Book for Scott Township No. 17

PT. WAHNE FIG. CO. PT. WAYNE, IND.

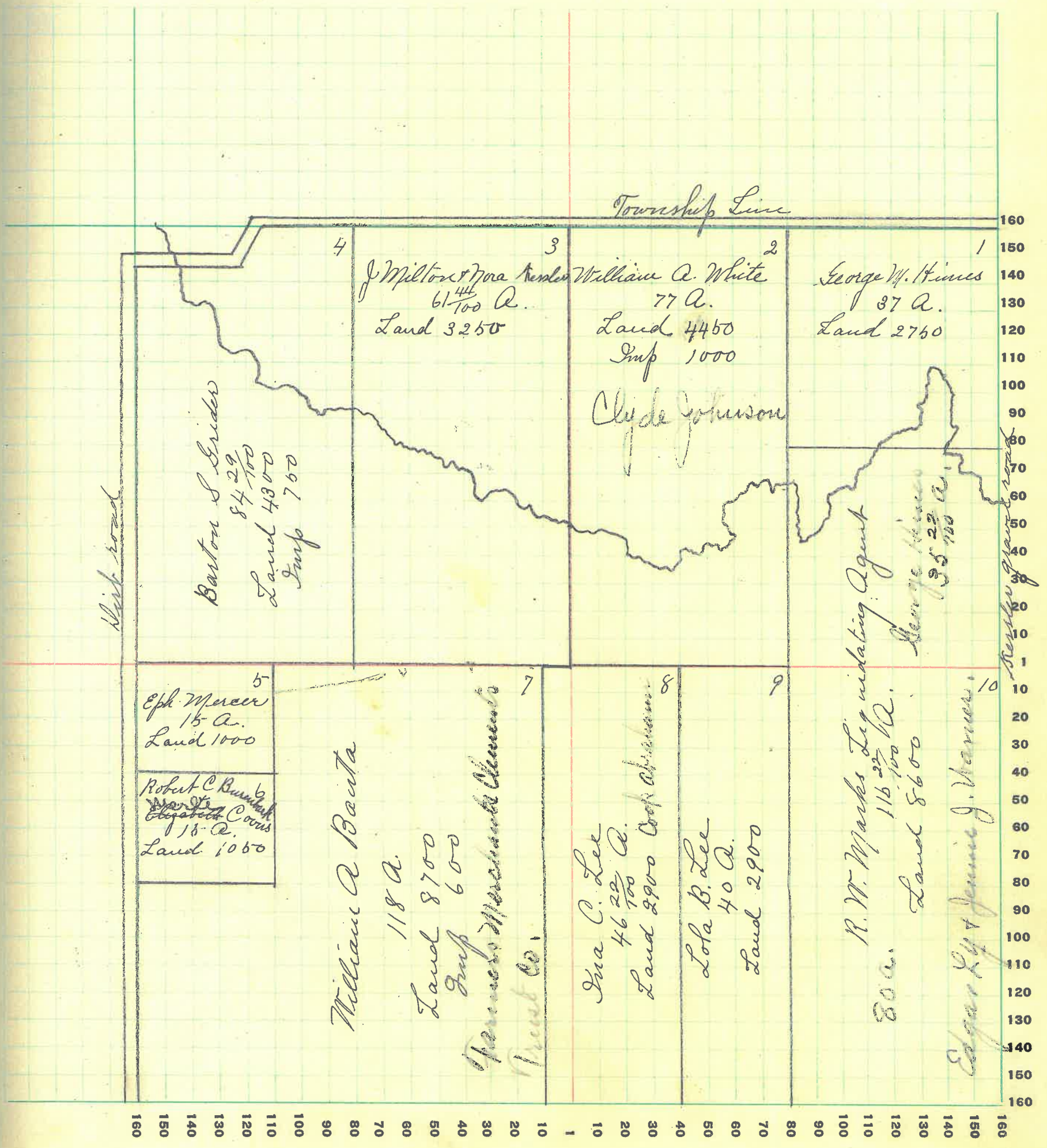
NAMES OF OWNERS	Number on Plat	DESCRIPTION	Section	Township	Range	Acres	Hundredths	Value of Lands	Value of Improvements	Value of Lands and Improvements
George M Himes	1	Pt NEq NWq.	4	17	4	37		2750		2750
William A White	2	Pt	4	17	4	77		4450	1000	5450
Milton Kessler + Nora	3	Pt NWq	4	17	4	61	44	3250		3250
Barton S Sider	4	Pt NWq.	4	17	4	84	29	4300	750	5050
Eph Mercer	5	Pt SWq	4	17	4	15		1000		1000
Robert C Busembark + Merle F Coons.	6	Pt SWq	4	17	4	15		1050		1050
William A Banta	7	Pt NW SWq Pt SWq Pt SWq.	4	17	4	14	50 14 90	8700	600	9300
Ina C. Lee	8	Pt	4	17	4	46	22	2900		2900
Lola B. Lee	9	Pt.	4	17	4	40		2900		2900
R W Meeks Liquidating Agent	10	Pt SEq Pt E + NEq Pt N + SEq + SEq	4	17	4	60		8600		8600
			4	17	4	45	22			
			4	17	4	20				

SECTION No. 4 ✓

Congressional Township No. 17, R. 4

SCALE: Forty rods to an inch, or ten rods to a space, Congress Land, which is one mile square for a section.
 Number of acres in this section, according to United States Survey, _____

115122
 80
 35



MONTGOMERY COUNTY, INDIANA, 1928

Assessor's Plat-Book for Scott Township No. 17

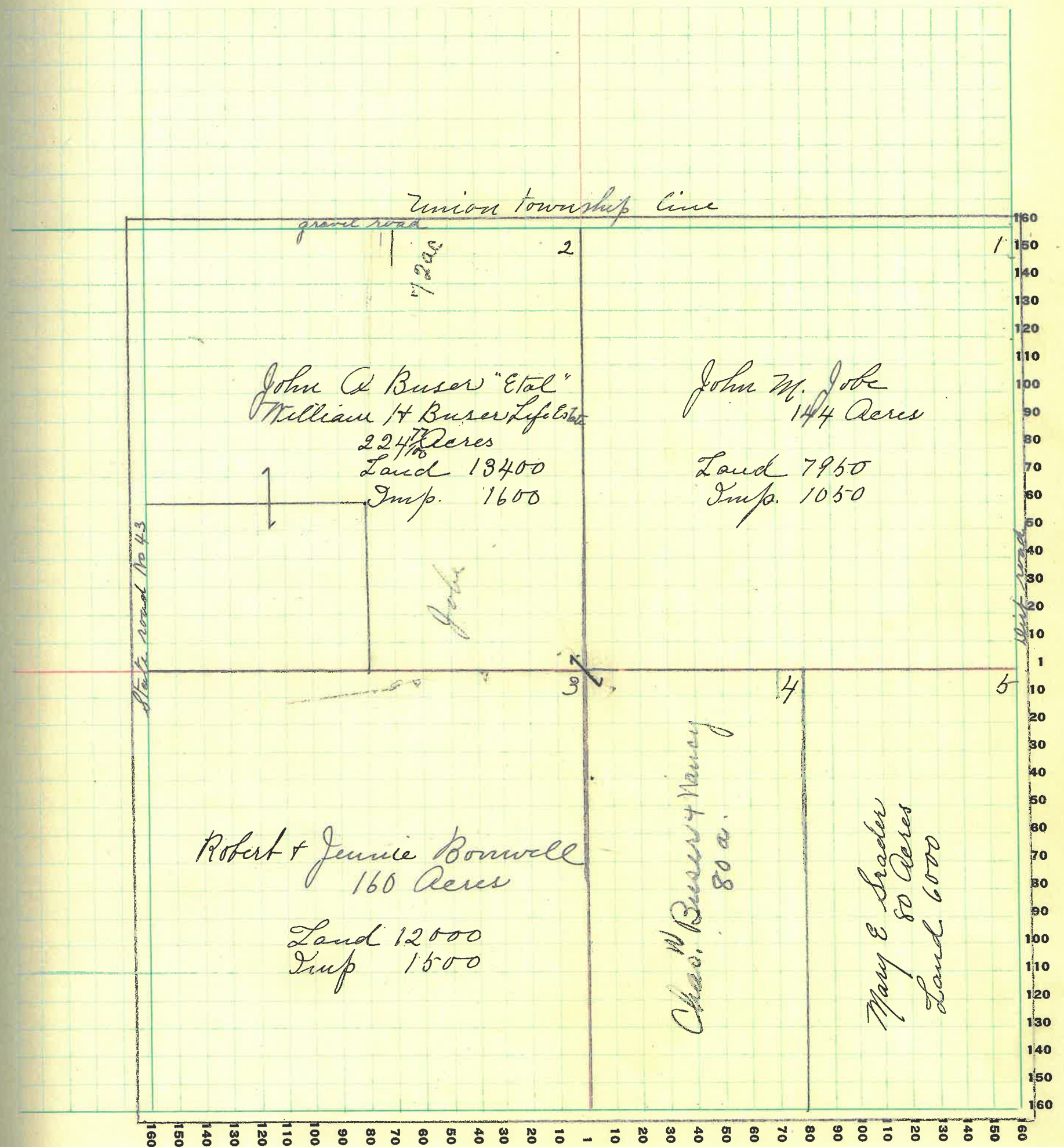
PT. WAHNE PLS. CO. PT. WAYNE, IND.

NAMES OF OWNERS	Number on Plat	DESCRIPTION	Section	Township	Range	Acres	Hundredths	Value of Lands	Value of Improvements	Value of Lands and Improvements
John M. Jobe	1	P.T. N.E.Q.	5	17	4	144		7950		1060
John A. Buser	2	P.T. W.H.N.W.Q.	5	17	4	30		13400	1650	15000
William A. Buser Lf. Estg.	4	P.T.	5	17	4	194	77			
Robert + Jennie Bonwell	3	S.W.Q.	5	17	4	160		12000	1500	13500
Mary E. Grader	5	E.H.S.E.Q.	5	17	4	80		6000		6000

SECTION No. 5

Congressional Township No. 17, R. 4

SCALE: Forty rods to an inch, or ten rods to a space, Congress Land, which is one mile square for a section.
Number of acres in this section, according to United States Survey, _____



MONTGOMERY COUNTY, INDIANA, 1928

Assessor's Plat-Book for Scott Township No. 17

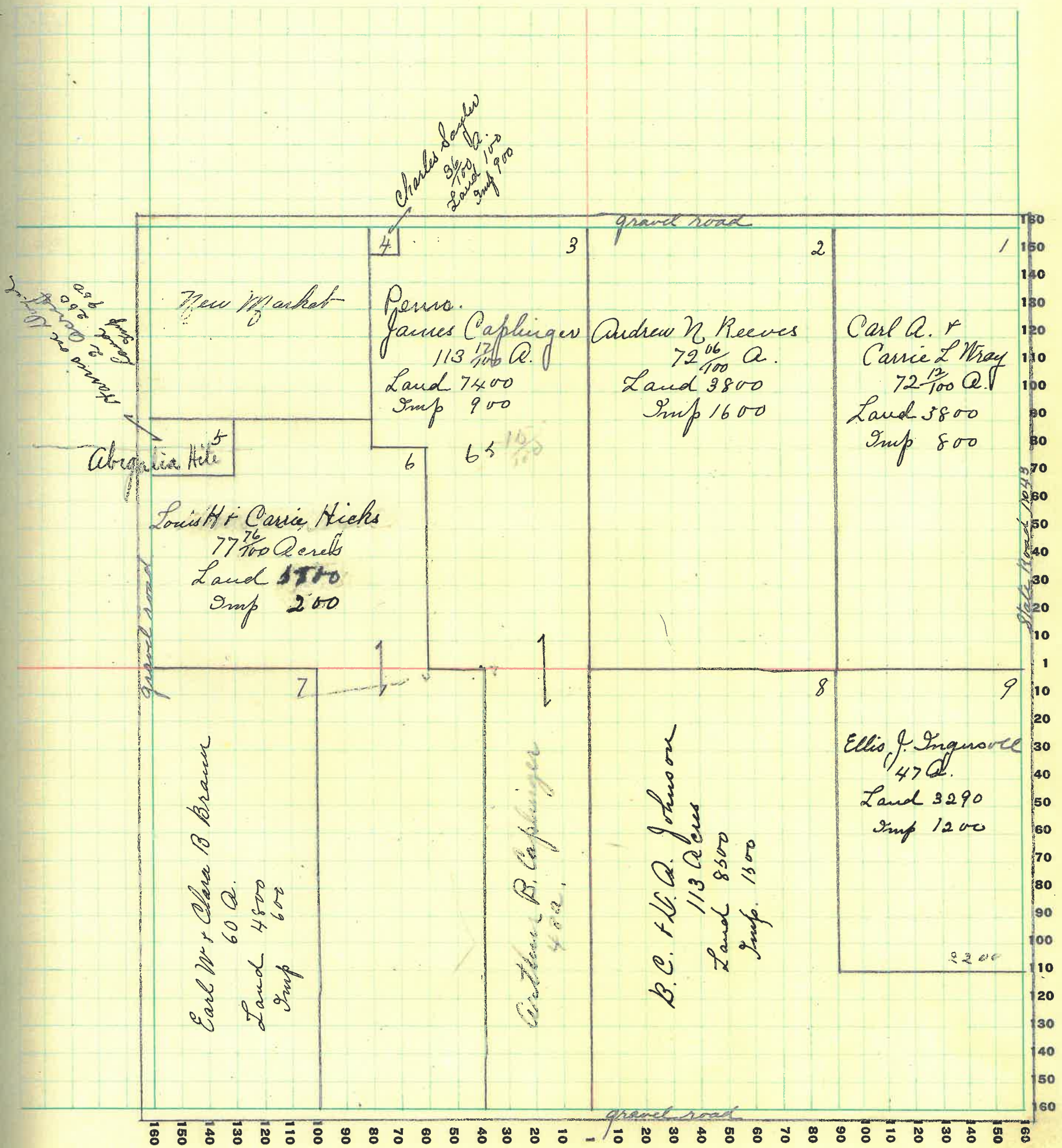
PT. MARSH PTD. CO. FT. WAYNE, IND.

NAMES OF OWNERS	Number on Plat	DESCRIPTION	Section	Township	Range	Acres	Hundredths	Value of Lands	Value of Improvements	Value of Lands and Improvements
Carl A + Carrie L. Wray	1	PT NE q.	6	17	4	72	12	3800	800	4600
Andrew W Revers	2	WH PT SE q.	6	17	4	72	6	3800	1600	5400
James Caplinger	3	PT WH.	6	17	4	113	17	7400	900	8300
Charles Saylor	4	PT NW q.	6	17	4		36	100	900	1000
Harrison Boyel	5	PT NW q.	6	17	4	1		125	960	1200
		PT NE q.	6	17	4	1		125		
Lewis H + Carrie Hicks	6	PT SW q.	6	17	4	48	09	5800	200	6000
		PT WH.	6	17	4	29	67			
Earl W. + Clara B Brann	7	PT WH SW q.	6	17	4	60		4800	600	5400
B.C. + W.A. Johnson	8	WH SE q.	6	17	4	80		8500	1500	10000
		PT SW SE q.	6	17	4	33				
Ellis J Ingersoll	9	PT SW SE q.	6	17	4	47		3290	1200	4490

SECTION No. 6

Congressional Township No. 17, R. 4

SCALE: Forty rods to an inch, or ten rods to a space, Congress Land, which is one mile square for a section.
 Number of acres in this section, according to United States Survey, _____



MONTGOMERY COUNTY, INDIANA, 1928

Assessor's Plat-Book for Scott Township No. 17

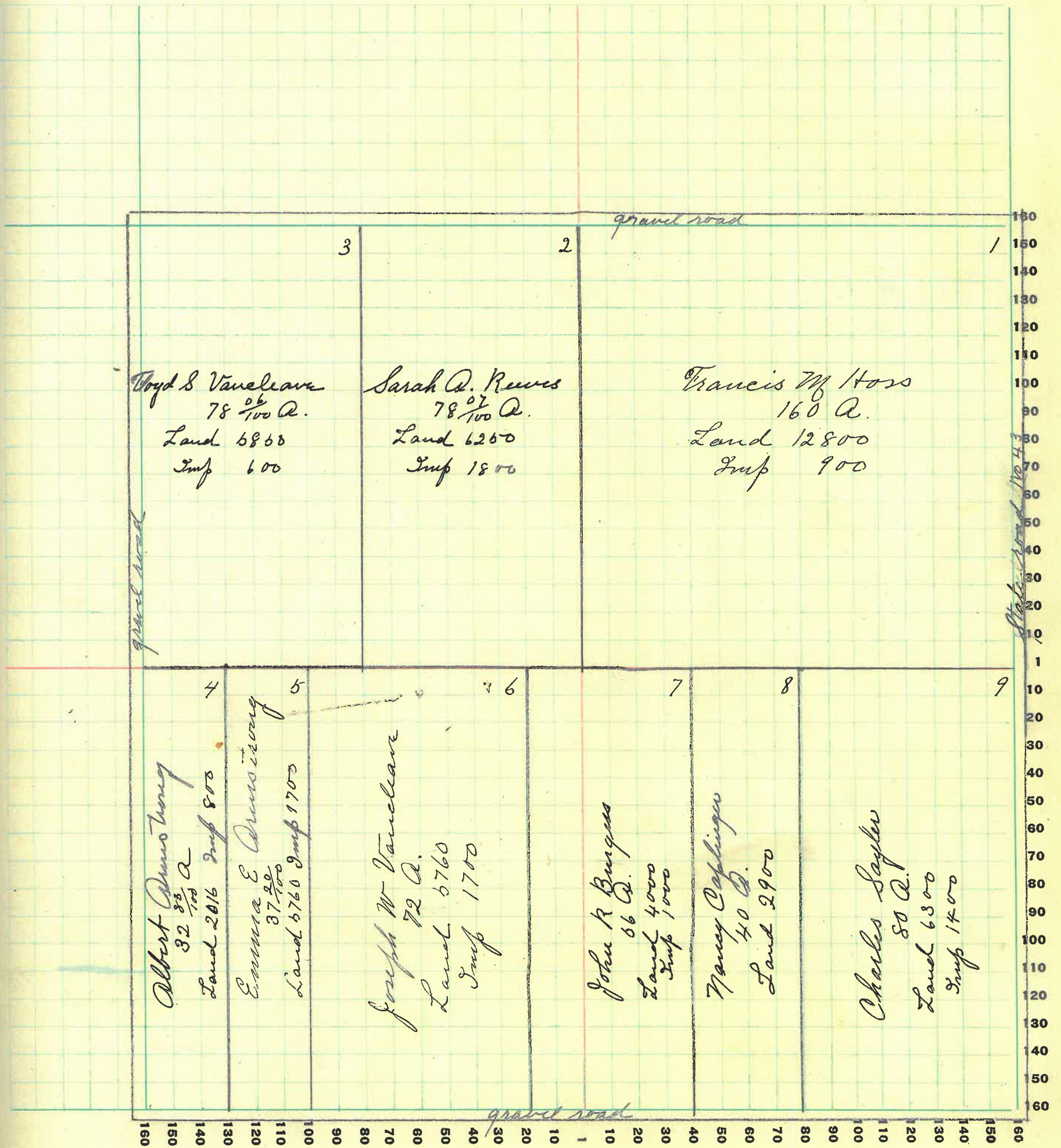
PT. WAYNE PTO. CO. PT. WAYNE, IND.

NAMES OF OWNERS	Number on Plat	DESCRIPTION	Section	Township	Range	Acres	Hundredths	Value of Lands	Value of Improvements	Value of Lands and Improvements
Frank M. Hoss	1	NE 9	7	17	4	160		12800	900	13700
Sarah A. Reeves	2	NE 14	7	17	4	78	07	6250	1800	8050
Floyd S. Vandave	3	NE 14 NW 9	7	17	4	78	06	6860	600	6450
Albert Armstrong	4	NE SW 9	7	17	4	32	83	2016	800	2816
Emma E. Armstrong's	5	NE SW 9	7	17	4	37	20	2627		2627
Joseph W. Vandave	6	NE SE 9	7	17	4	72		6760	1700	7460
John R. Burgess	7	NE 14	7	17	4	66		4000	1000	5000
Nancy Caplinger	8	NE 14 SE 9	7	17	4	40		2900		
Charles Saylor	9	NE SE 9	7	17	4	80		6300	1400	7700

SECTION No. 7

Congressional Township No. 17, R. 4

SCALE: Forty rods to an inch, or ten rods to a space, Congress Land, which is one mile square for a section.
 Number of acres in this section, according to United States Survey, _____



MONTGOMERY COUNTY, INDIANA, 1928

Assessor's Plat-Book for Scott Township No. 17

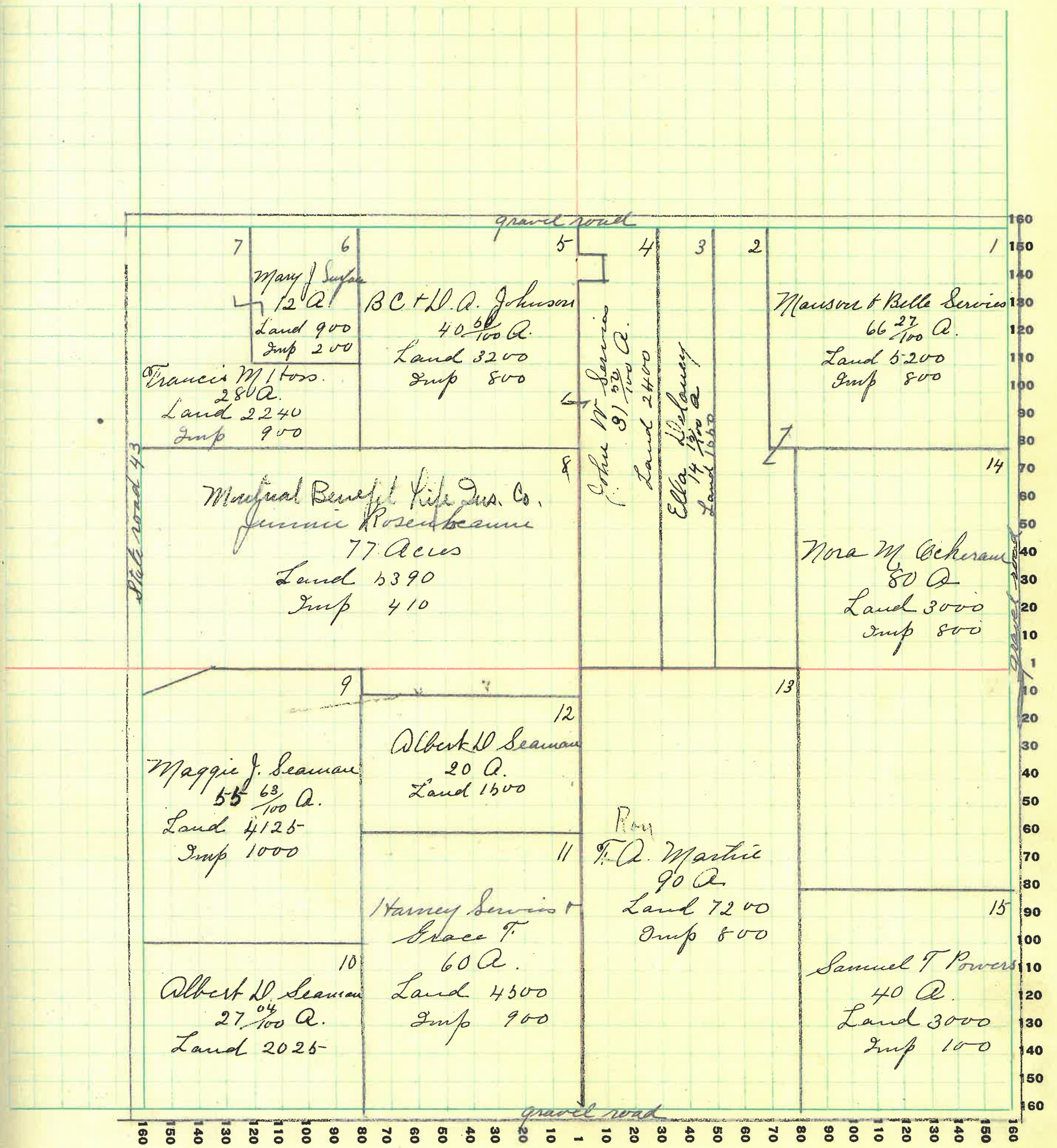
PT. WAYNE PLS. CO., PT. WAYNE, IND.

NAMES OF OWNERS	Number on Plat	DESCRIPTION	Section	Township	Range	Acres	Hundredths	Value of Lands	Value of Improvements	Value of Lands and Improvements
Manson Services Belle V	1+2	Pt NEq NEq	8	17	4	29	40	6200	800	6000
		Pt E H NEq	8	17	4	11	13			
		Pt W H NEq	8	17	4	5				
		Pt W H NEq	8	17	4	20	74			
Ella Delaney	3	Pt NEq	8	17	4	14	16	1000		1000
John W Services	4	Pt NEq NEq	8	17	4	31	60	2400		2400
John W Services B C + D A. Johnson	5	Pt NWq	8	17	4	40	60	3200	800	4000
Mary J Surface	6	Pt W H NWq	8	17	4	12		900	200	1100
Francis W. Hors	7	Pt W H NWq	8	17	4	28		2240	900	3140
		Pt W H NWq	8	17	4					
Jennie Rosenbaum	8	Pt S H NWq	8	17	4	77		6390	410	6800
Maggie J Seaman	9	Pt W H	8	17	4	65	63	4125	1000	5125
Albert D Seaman	10	Pt NEq SWq	8	17	4	20		3625		3625
	12	Pt SWq	8	17	4					
Harney Services + Grace T.	11	Pt SWq	8	17	4	60		4500	900	5400
T. A. Martin	13	Pt E H	8	17	4	90		7200	1800	9000
Nora M Gheram	14	NEq SEq	8	17	4	40		3000	800	3800
		SEq NEq	8	17	4	40		3000		3000
Samuel T Powers	15	SEq SEq	8	17	4	40		3000	100	3100

SECTION No. 8

Congressional Township No. 17, R. 4

SCALE: Forty rods to an inch, or ten rods to a space, Congress Land, which is one mile square for a section.
 Number of acres in this section, according to United States Survey, _____



MONTGOMERY COUNTY, INDIANA, 1928

Assessor's Plat-Book for Scott Township No. 17


PT. WAYNE PLO. CO. PT. WAYNE, IND.

NAMES OF OWNERS	Number on Plat	DESCRIPTION	Section	Township	Range	Acres	Hundredths	Value of Lands	Value of Improvements	Value of Lands and Improvements
E B Foster	1	Pl N E q	9	17	4	120	50	9300	1800	11300
Eph Mercer	2	Pl N H	9	17	4	119		8860	1160	9500
Mary Q Martin	3	Pl W H	9	17	4	120		9360	1100	13400
		W H W H S W q	9	17	4	40		3000		
Harry L. Smith	4	E H S W q	9	17	4	80		6400	1800	8200
John Lane Heirs	5	S H W H S E q	9	17	4	40		3100	900	4000
R W Marks Liquidating Agent	6	S E q S E q	9	17	4	40		3000	800	3800
George W McClain	7	W H S E q	9	17	4	80		6400	1000	7400

SECTION No. 9

Congressional Township No. 17, R. 4

SCALE: Forty rods to an inch, or ten rods to a space, Congress Land, which is one mile square for a section.
Number of acres in this section, according to United States Survey, _____



MONTGOMERY COUNTY, INDIANA, 1928

Assessor's Plat-Book for Scott Township No. 17

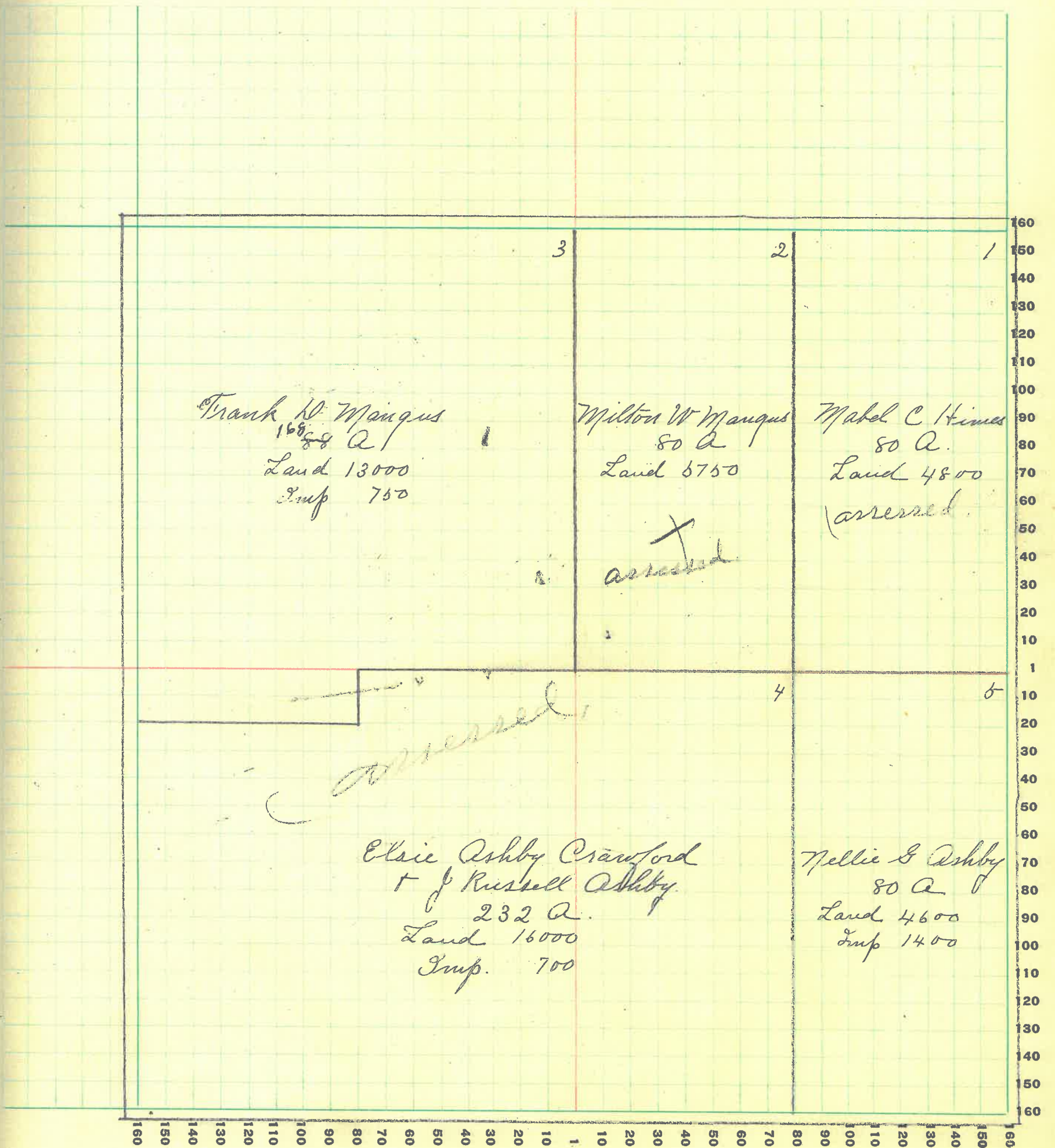
PT. WAYNE PLS. CO. PT. WAYNE, IND.

NAMES OF OWNERS	Number on Plat	DESCRIPTION	Section	Township	Range	Acres	Hundredths	Value of Lands	Value of Improvements	Value of Lands and Improvements
Mabel Hines	1	E 1/4 N E q	10	17	4	80		4800		4800
Milton W. Mangus	2	1/4 N 1/4	10	17	4	80		5760		5760
Frank D Mangus	3	1/4 W 1/4	10	17	4	88				
		1/4 N 1/4	10	17	4	80		13000	760	13750
Elsie Ashby Crawford J. Russell Ashby	4	1/4 S 1/4	10	17	4	232		16000	700	16700
Nellie S Ashby	5	E 1/4 S E q	10	17	4	80		4600	1400	6000

SECTION No. 10

Congressional Township No. 17, R. 4

SCALE: Forty rods to an inch, or ten rods to a space, Congress Land, which is one mile square for a section.
Number of acres in this section, according to United States Survey, _____



MONTGOMERY COUNTY, INDIANA, 1928

Assessor's Plat-Book for Scott Township No. 17

PT. WAHNE PLO. CO. PT. WAYNE, IND.

NAMES OF OWNERS	Number on Plat	DESCRIPTION	Section	Township	Range	Acres	Hundredths	Value of Lands	Value of Improvements	Value of Lands and Improvements
John T Everhart	1	pt E H	11	17	4	100		6000		6000
Ralph E + Lawrence T Himes	2	pt N H	11	17	4	82		5760	650	6800
Adam W Baker	3	pt N W q pt E H N W q pt N W q E H N W q	11	17	4	35 50 77 60		6920	1400	8320
John T Himes	4	SW q N W q	11	17	4	40		2400		2400
Nellie S Ashby	5	SW q	11	17	4	160		9200		
Perry R Himes	6	pt N W q	11	17	4	5		320		
Cesar Featherston + Bertna	7	SH SW q SE q	11	17	4	20		1000	700	1700
John Emerson	8	pt W H SE q	11	17	4	60		3300	900	4200
Nathan S Kessler	9		11	17	4	60		2780	700	3480

SECTION No. 11

Congressional Township No. 17, R. 4

SCALE: Forty rods to an inch, or ten rods to a space, Congress Land, which is one mile square for a section.
Number of acres in this section, according to United States Survey, _____

le of
s and
rove-
nts

70

50

20

70

70

100

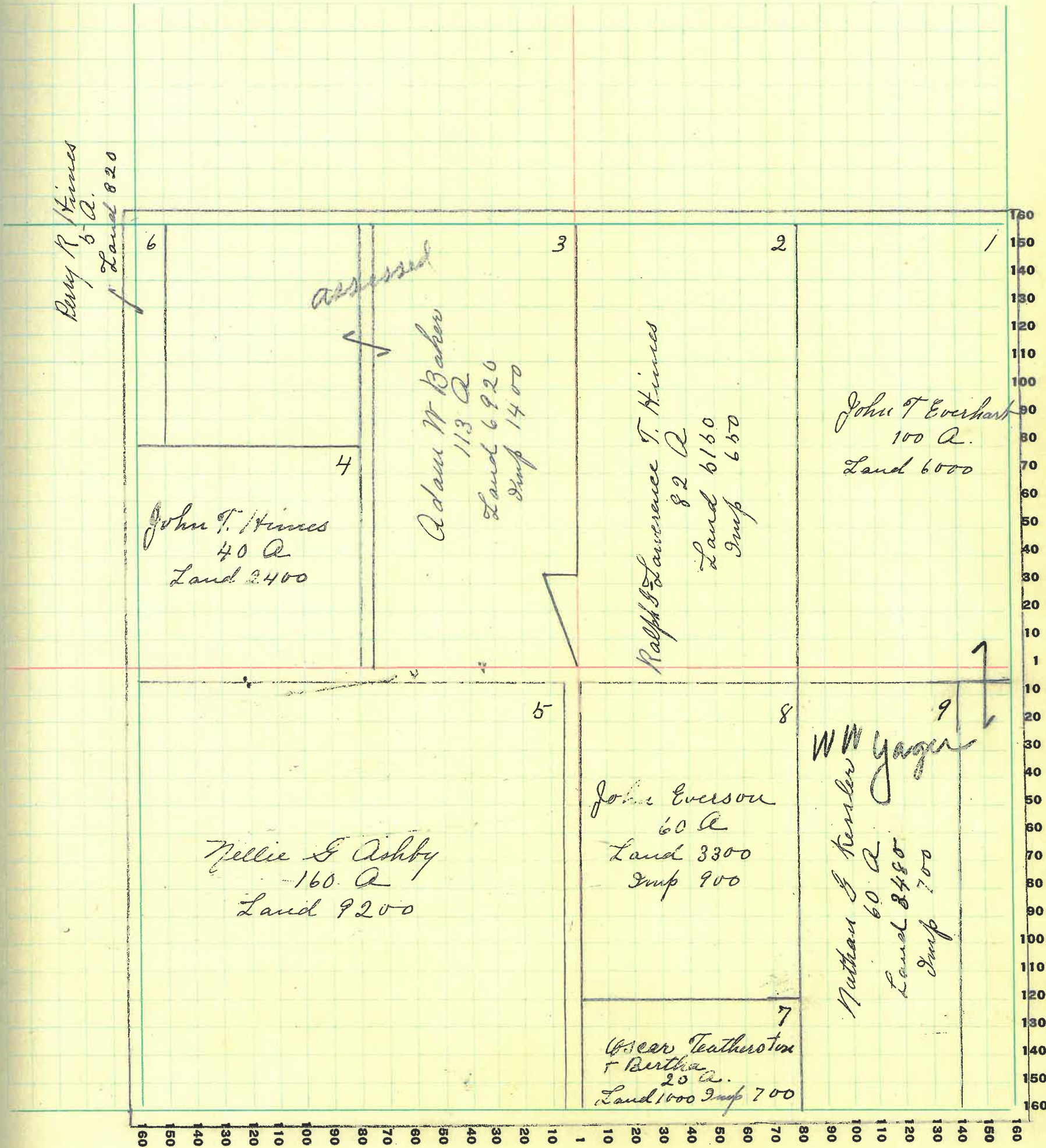
50

160

150

140

130



MONTGOMERY COUNTY, INDIANA, 1928

Assessor's Plat-Book for Scott Township No. 17

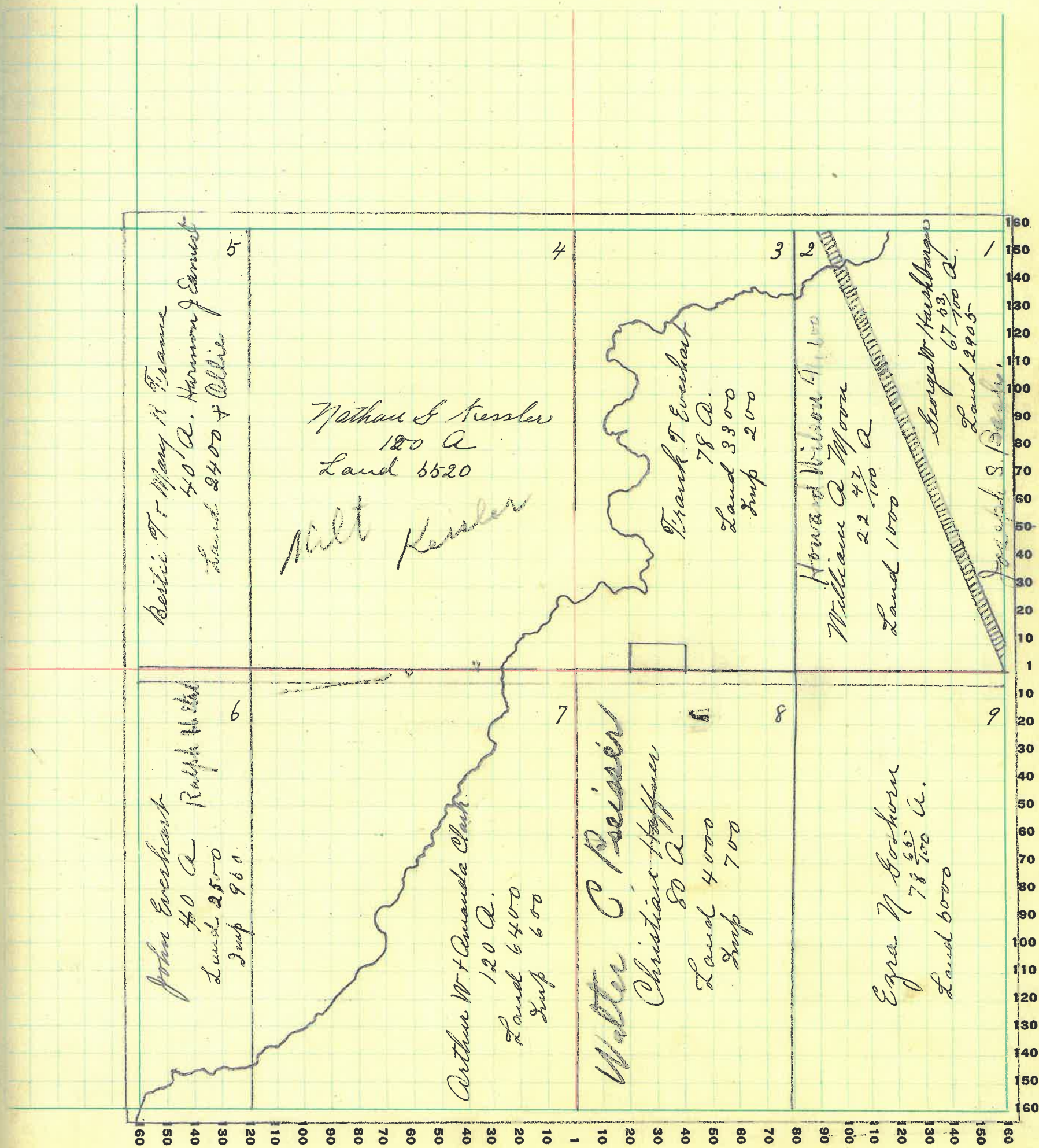
PT. WAYNE PLO. CO. FT. WAYNE, IND.

NAMES OF OWNERS	Number on Plat	DESCRIPTION	Section	Township	Range	Acres	Hundredths	Value of Lands	Value of Improvements	Value of Lands and Improvements
George W Harshberger	1	E 1/4 NE 9	12	17	4	67	63	2905		2905
William A Moon	2	E 1/4 NE 9	12	17	4	22	47	1000		1000
Frank T Everhart	3	pt W 1/4 NE 9	12	17	4	78		3300	200	3500
Nathan S Kessler	4	pt NW 9 pt E 1/4 NE 9	12	17	4	100	20	5526		5520
Bertie T. Frame & Mary R.	5	pt W 1/4 SW 9	12	17	4	40		2400		2400
John Everhart (See Section 14)	6	pt SW 9 → NE 1/4 NE 9 NE 9	12	17	4	40	20	2300	950	4650
Arthur W Clark & Amanda	7	E 1/4 SW 9 E 1/4 W 1/4 SW 9	12	17	4	120		6400	600	7000
Christina Raffner	8	pt SE 9	12	17	4	80		4000	700	4700
Ezra N Goshorn	9	pt SE 9 pt SE 9 SE 9	12	17	4	49	23	5000		5000

SECTION No. 12

Congressional Township No. 17, R. 4

SCALE: Forty rods to an inch, or ten rods to a space, Congress Land, which is one mile square for a section.
Number of acres in this section, according to United States Survey, _____



MONTGOMERY COUNTY, INDIANA, 1928

Assessor's Plat-Book for Scott Township No. 17

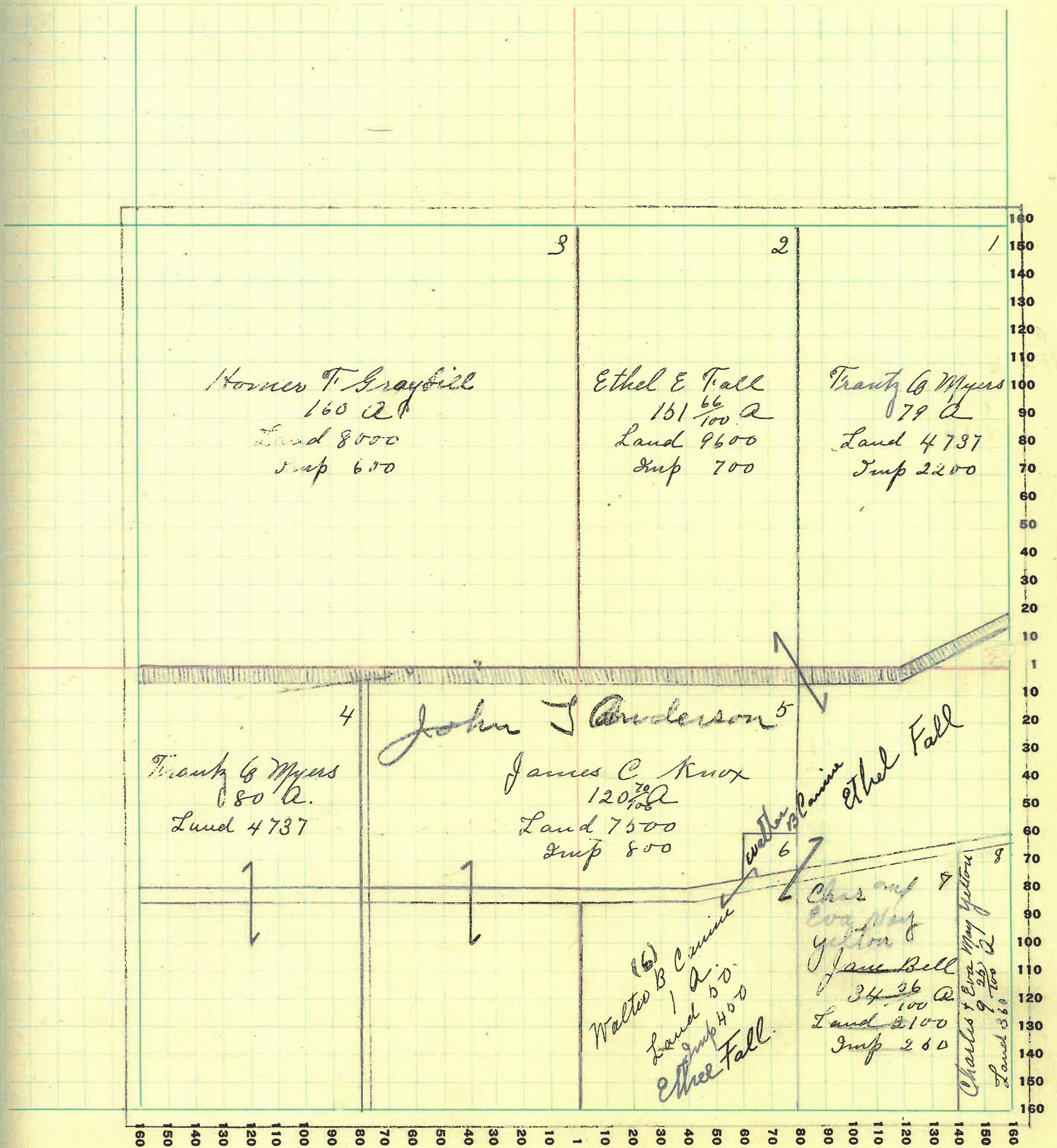
PT. WAYNE PLO. CO. PT. WAYNE, IND.

NAMES OF OWNERS	Number on Plat	DESCRIPTION	Section	Township	Range	Acres	Hundredths	Value of Lands	Value of Improvements	Value of Lands and Improvements
Trantz G Myers	1	EH NE q	13	17	4	79				
	4	W 1/4 SW q	13	17	4	80		9475	2200	11675
Ethel E. Tall	2	PT W 1/4 EH	13	17	4	120				
		PT EH SW q	13	17	4	31	66	9600	700	10300
Homer F. Graybill	3	NW q	13	17	4	160		8000	600	8600
James C. Knot	5	PT SE 1/4	13	17	4	120	70	7500	800	8300
Walter B. Cannon Otha	6	PT SE q	13	17	4	1		50	450	500
James Bell Chas and Eva Yelton	7	PT EH SE q	13	17	4	34	66	2100	250	2350
Charles Yelton Eva May	8		13	17	4	9	25	350		350

SECTION No. 13

Congressional Township No. 17, R. 4

SCALE: Forty rods to an inch, or ten rods to a space, Congress Land, which is one mile square for a section.
 Number of acres in this section, according to United States Survey, _____



MONTGOMERY COUNTY, INDIANA, 1928

Assessor's Plat-Book for

Scott

Township No.

17

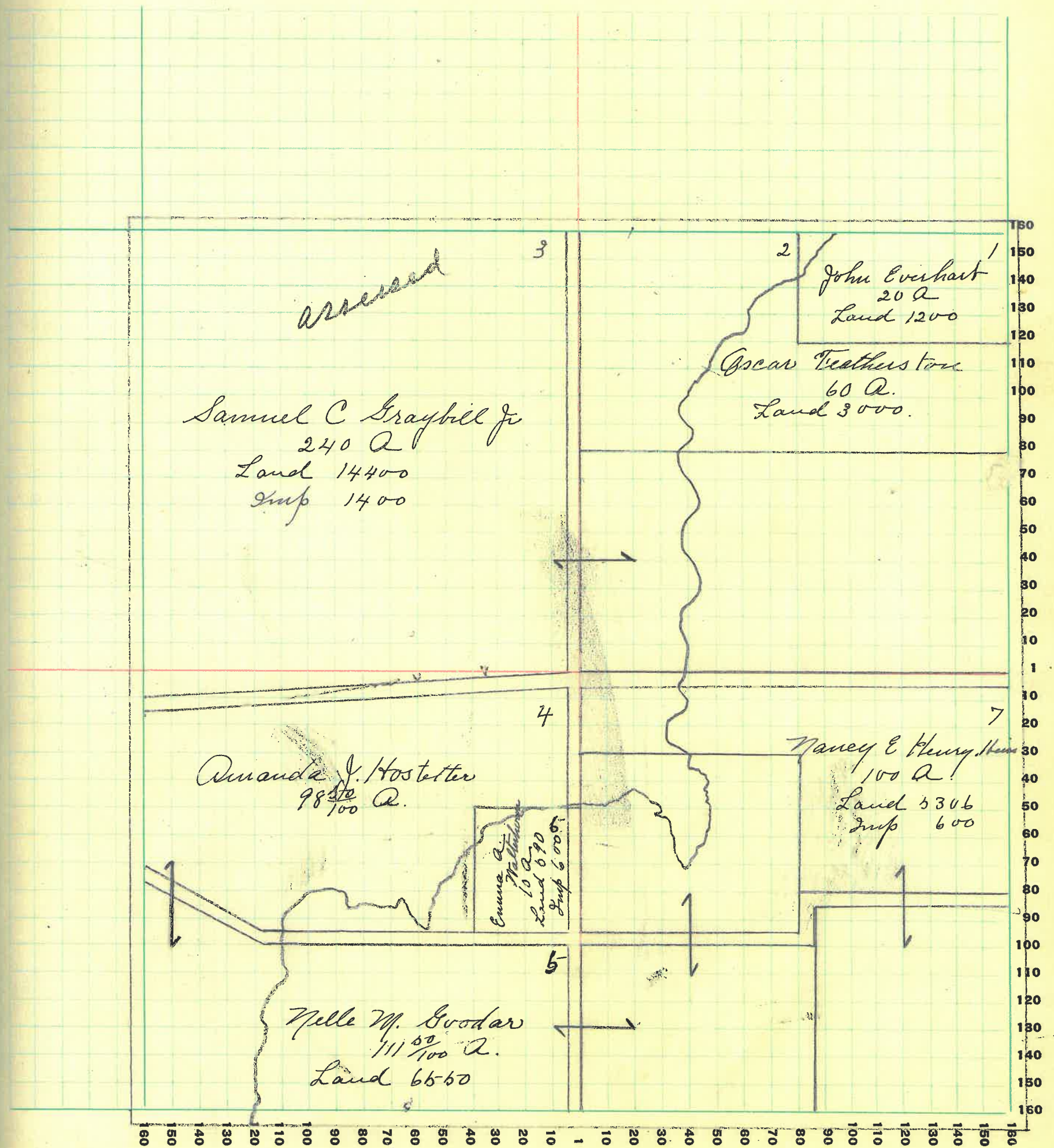
PT. WAHNE PTO. CO. FT. WAYNE, IND.

NAMES OF OWNERS	Number on Plat	DESCRIPTION	Section	Township	Range	Acres	Hundredths	Value of Lands	Value of Improvements	Value of Lands and Improvements
<i>John Everhart</i>	<i>1</i>		<i>14</i>	<i>17</i>	<i>4</i>	<i>20</i>		<i>1200</i>		<i>1200</i>
<i>Oscar Teatherston</i>	<i>2</i>	<i>pt. S E q. S E q.</i>	<i>14</i>	<i>17</i>	<i>4</i>	<i>60</i>		<i>3000</i>		<i>3000</i>
<i>Samuel C. Graybill Jr.</i>	<i>3</i>	<i>pt. W 1/4 N W q.</i> <i>pt. N 1/4.</i>	<i>14</i>	<i>17</i>	<i>4</i>	<i>20</i> <i>220</i>		<i>14400</i>	<i>1400</i>	<i>15800</i>
<i>Ananda J. Hostetter</i>	<i>4</i>	<i>pt. N 1/4 S W q.</i>	<i>14</i>	<i>17</i>	<i>4</i>	<i>98</i>	<i>60</i>	<i>6243</i>		<i>6243</i>
<i>Nelle M. Goodbar</i>	<i>5</i>	<i>pt. S 1/4</i>	<i>14</i>	<i>17</i>	<i>4</i>	<i>111</i>	<i>60</i>	<i>6566</i>		<i>6566</i>
<i>Emma J. Walterhouse</i>	<i>6</i>	<i>pt. N 1/4 S W q.</i>	<i>14</i>	<i>17</i>	<i>4</i>	<i>10</i>		<i>690</i>	<i>600</i>	<i>1190</i>
<i>Nancy E. Henry Hrs.</i>	<i>7</i>	<i>pt. S E q.</i>	<i>14</i>	<i>17</i>	<i>4</i>	<i>100</i>		<i>5806</i>	<i>600</i>	<i>6406</i>

SECTION No. 14

Congressional Township No. 17, R. 4

SCALE: Forty rods to an inch, or ten rods to a space, Congress Land, which is one mile square for a section.
Number of acres in this section, according to United States Survey, _____



MONTGOMERY COUNTY, INDIANA, 1928

Assessor's Plat-Book for

Scott

Township No. 17

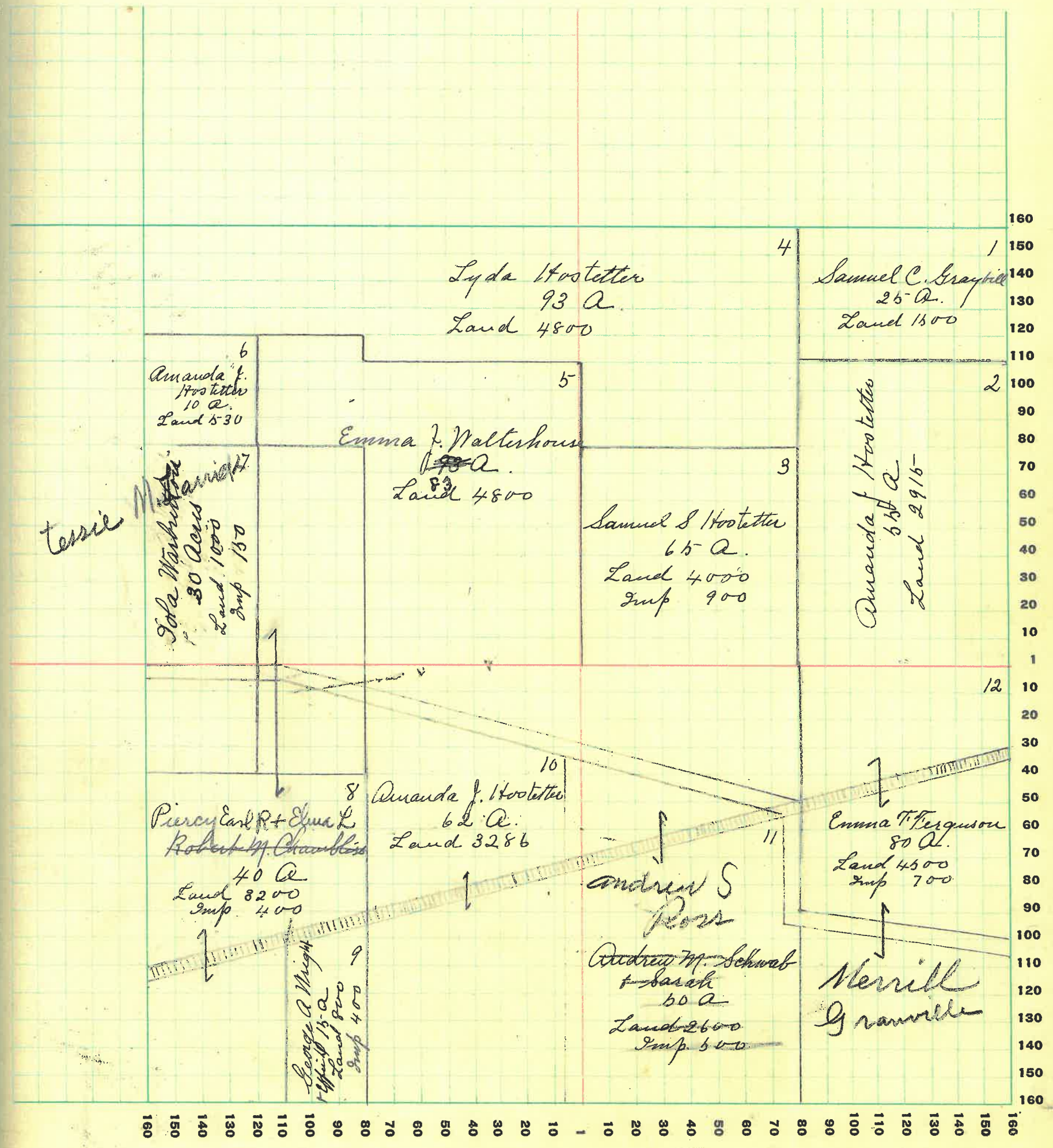
PT. WAYNE PLS. CO. - PT. WAYNE, IND.

NAMES OF OWNERS	Number on Plat	DESCRIPTION	Section	Township	Range	Acres	Hundredths	Value of Lands	Value of Improvements	Value of Lands and Improvements
<i>Samuel C. Grapnell Jr.</i>	1	<i>Pt E 1/4 NE 1/4</i>	16	17	4	25		1500		
<i>Ananda J. Hootetter</i>	2	<i>Pt E 1/4 NE 1/4</i>	15	17	4	55				
	6	<i>SW 1/4 NW 1/4 NW 1/4</i>	16	17	4	10				
	10	<i>Pt E 1/4 SW 1/4</i>	15	17	4	62		6731		6731
<i>Samuel S. Hootetter</i>	3	<i>Pt NW 1/4 SE 1/4</i>	16	17	4	30				
		<i>Pt SW 1/4 NE 1/4</i>	15	17	4	35		4000	900	4900
<i>Lydia Hootetter</i>	4	<i>NW 1/4 NW 1/4 NW 1/4</i>	15	17	4	20				
		<i>Pt NE 1/4 NW 1/4</i>	15	17	4	28				
		<i>NW 1/4 NE 1/4</i>	15	17	4	40				
		<i>Pt SW 1/4 NE 1/4</i>	15	17	4	5		4800		4800
<i>Emma J. Walterhouse</i>	5	<i>SE 1/4 NW 1/4 NW 1/4</i>	15	17	4	10				
		<i>Pt NE 1/4 NW 1/4</i>	15	17	4	12				
		<i>SE 1/4 NW 1/4</i>	15	17	4	40				
		<i>Pt E 1/4 SW 1/4</i>	15	17	4	18		4410		4410
<i>Sola Warbritton</i>	7	<i>Pt NW 1/4</i>	16	17	4	30		1500	160	1160
<i>Robert M. Chambliss</i>	8	<i>Pt NW 1/4</i>	15	17	4	35				
		<i>Pt SW 1/4</i>	15	17	4	40		3200	400	3600
<i>George A. Wright & Effie D.</i>	9	<i>Pt NW 1/4 SW 1/4</i>	15	17	4	15		800	400	1200
<i>Andrew M. Schwab & Sarah</i>	11	<i>Pt NW 1/4 SE 1/4</i>	16	17	4	50		2600	500	3100
<i>Emma F. Ferguson</i>	12	<i>E 1/4 SE 1/4</i>	16	17	4	80		4500	700	5200

SECTION No. 15

Congressional Township No. 17, R. 4

SCALE: Forty rods to an inch, or ten rods to a space, Congress Land, which is one mile square for a section.
Number of acres in this section, according to United States Survey, _____



MONTGOMERY COUNTY, INDIANA, 1928

Assessor's Plat-Book for Scott Township No. 17

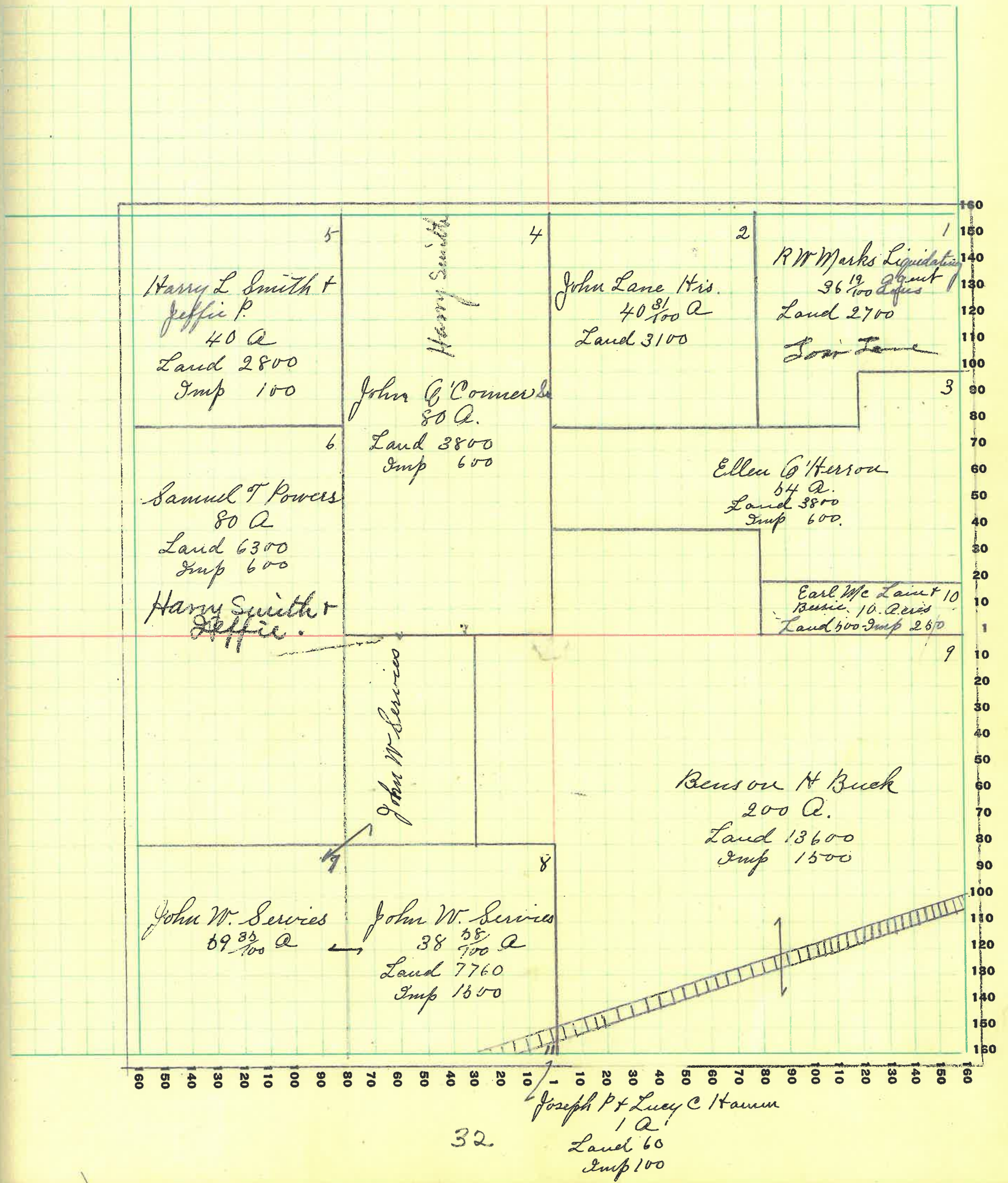
PT. WAYNE FIG. CO. PT. WAYNE, IND.

NAMES OF OWNERS	Number on Plat	DESCRIPTION	ACRES			Value of Lands	Value of Improvements	Value of Lands and Improvements
			Section	Township	Range			
R W Marks Liquidating Agent.	1	Pt E 1/4 NE 1/4	16	17	4	36 19	2700	2700
John Lane Heirs	2	NW 1/4 NE 1/4	16	17	4	40 31	3100	3100
Ellen O'Herron	3	Pt NE 1/4	16	17	4	54	3800 600	4400
John O'Conner, Sr.	4	E 1/4 SW 1/4	16	17	4	80	3800 600	4400
Harry L Smith & Jeffie P.	5	NW 1/4 NW 1/4	16	17	4	40	2800 100	2900
Samuel T Powers	6	Pt W 1/4	16	17	4	80	6300 600	6900
John W. Services	7	Pt SW 1/4	16	17	4	59 36	7760 1600	9260
	8	Pt E 1/4 SW 1/4	16	17	4	38 68		
Benson H Buck	9	Pt	16	17	4	200	13600 1600	15100
Earl Mc Lain & Bessie	10	Pt SE 1/4 NE 1/4	16	17	4	10	600 200	760
Joseph P. & Lucy C Hamm	11	Pt E 1/4 SE 1/4	16	17	4	1	60 100	160

SECTION No. 16

Congressional Township No. 17, R. 4

SCALE: Forty rods to an inch, or ten rods to a space, Congress Land, which is one mile square for a section.
Number of acres in this section, according to United States Survey, _____



MONTGOMERY COUNTY, INDIANA, 1928

Assessor's Plat-Book for Scott Township No. 17

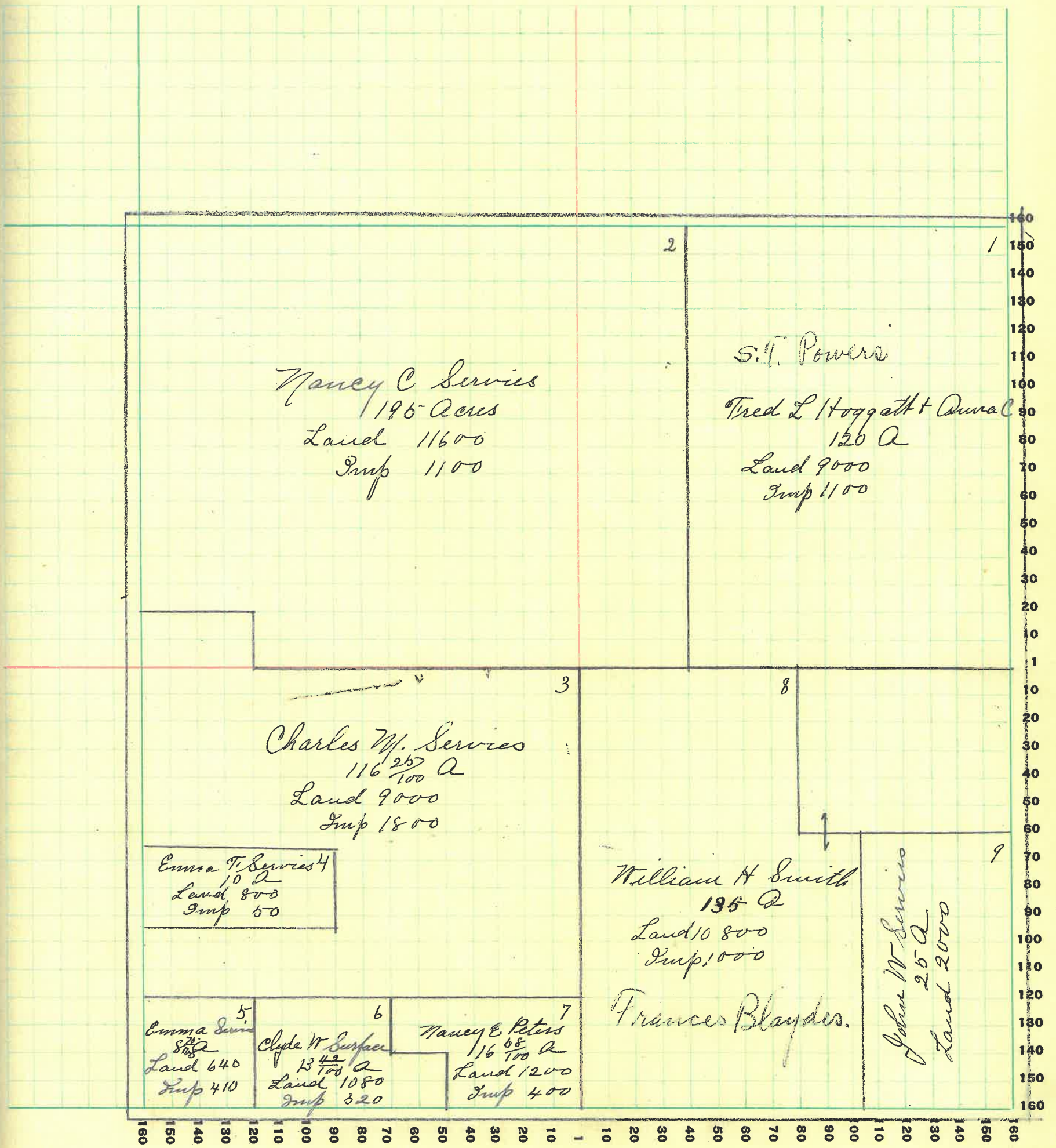
PT. WAYNE PLS. CO. FT. WAYNE, IND.

NAMES OF OWNERS	Number on Plat	DESCRIPTION	Section	Township	Range	Acres	Hundredths	Value of Lands	Value of Improvements	Value of Lands and Improvements
Fred L. Hoggath + Anna C.	1	E 1/4 N E q	17	17	4	80		9000	1100	10100
		E W 1/4 N E q	17	17	4	40				
Nancy C. Serries	2	1/2 N 1/4	17	17	4	195		11600	1100	12700
Charles M. Serries	3	1/2 SW q	17	17	4	76	75	9000	1800	10800
		1/2 NW q	17	17	4	39	50			
Emma T. Serries	4	1/2 W 1/4 SW q	17	17	4	10		800	50	850
	5	1/2 W 1/4 SW q	17	17	4	8	75	640	410	1050
Clyde W. Surface	6	1/2 SW q	17	17	4	13	42	1080	520	1600
Nancy E. Peters	7	1/2 E 1/4 SW q	17	17	4	16	58	1200	400	1600
William H. Smith	8	1/2 SE q	17	17	4	105		8400	1000	9400
		1/2 NE q SE q	17	17	4	30		2400		2400
John W. Serries	9	1/2 SE q	17	17	4	25		2000		2000

SECTION No. 17

Congressional Township No. 17, R. 4

SCALE: Forty rods to an inch, or ten rods to a space, Congress Land, which is one mile square for a section.
Number of acres in this section, according to United States Survey, _____



MONTGOMERY COUNTY, INDIANA, 1928

Assessor's Plat-Book for Scott Township No. 17

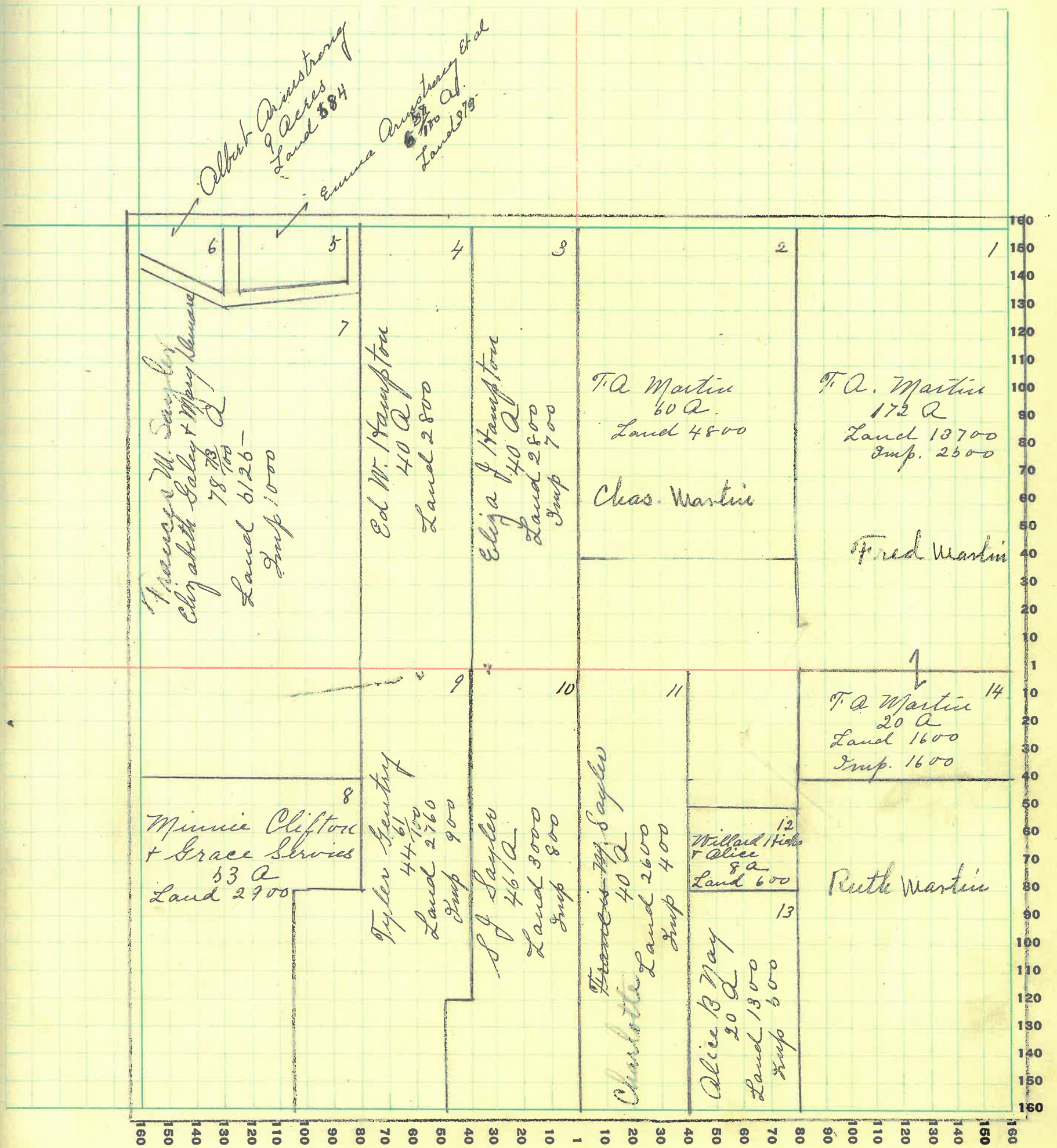
PT. WAYNE PTO. CO. PT. WAYNE, IND.

NAMES OF OWNERS	Number on Plat	DESCRIPTION	Section	Township	Range	Acres	Hundredths	Value of Lands	Value of Improvements	Value of Lands and Improvements
T. A. Martin	1	NE q	18	17	4	172		13700	2600	16200
	2	PT SE q	18	17	4	60		4800		4800
	14	PT E 1/4 SE q	18	17	4	20		1600	1600	3200
Eliza J. Hampton	3	E 1/4 E 1/4 NW q	18	17	4	40		2800	700	3500
Ed W Hampton	4	W 1/4 E 1/4 NW q	18	17	4	40		2800		2800
Emma Armstrong	5	PT W 1/4 NW q	18	17	4	.6	57	373		373
Albat Armstrong	6	PT NW q NW q	18	17	4	9		584		584
Elizabeth Saley & Mary Demaree Hrs	7	PT W 1/4	18	17	4	78	73	5125	1000	6125
Minnie Clifton & Grace Sewell	8	PT W 1/4 SW q	18	17	4	53		2900		2900
Tyler Sentry	9	PT SW q	18	17	4	44	61	2760	900	3660
S. J. Saylor	10	PT E 1/4 SW q	18	17	4	46		3000	800	3800
Francis M. Saylor	11	W 1/4 NW SE q	18	17	4	40		2600	400	3000
Willard C. Hicks & Alice	12	PT E 1/4 NW SE q	18	17	4	8		600		600
Alice B. May	13	PT W 1/4 SE q	18	17	4	20		1300	600	1800

SECTION No. 18

Congressional Township No. 17, R. 4

SCALE: Forty rods to an inch, or ten rods to a space, Congress Land, which is one mile square for a section.
 Number of acres in this section, according to United States Survey, _____



MONTGOMERY COUNTY, INDIANA, 1928

Assessor's Plat-Book for Scott Township No. 17

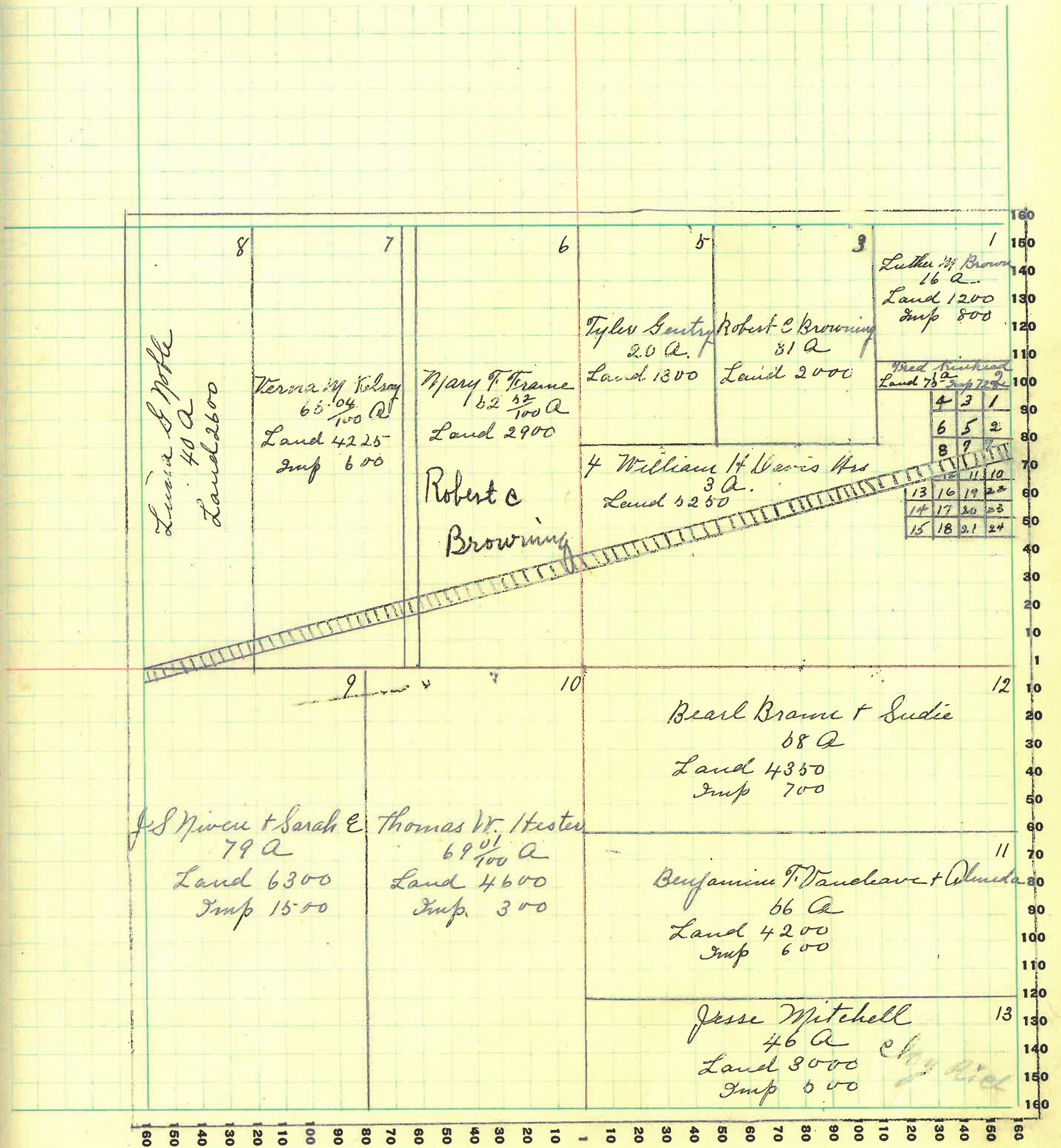
PT. WAYNE PLS. CO. PT. WAYNE, IND.

NAMES OF OWNERS	Number on Plat	DESCRIPTION	Section	Township	Range	Acres	Hundredths	Value of Lands	Value of Improvements	Value of Lands and Improvements
✓ Luther M Brown + Stella B	1	Pt NE q	19	17	4	16		1200	800	2000
✓ Fred M Kinkead + Lucy F	2	Pt E 1/4 NE q	19	17	4	1		75	725	800
✓ Robert C. Browning	3	Pt E 1/4 NE q	19	17	4	31		2000		2000
✓ William H Davis Heirs Life Estate	4	Pt W 1/4 NE q	19	17	4	3		5250		5250
		Pt E 1/4 "	19	17	4	83	48			
✓ Tyler Gentry	5	Pt NE q	19	17	4	20		1300		1300
✓ Mary F. Frame	6	Pt E 1/4 NW q	19	17	4	52	52	2900		2900
✓ Verna M. Kelsey	7	Pt NW q	19	17	4	65	04	4225	600	4825
Luna S. Noble	8	Pt NW q	19	17	4	40		2600		2600
✓ J. S. Niven + Sarah E	9	Pt W 1/4 SW q	19	17	4	79		6300	1500	7800
✓ Thomas W. Hester	10	Pt E 1/4 SW q	19	17	4	29	01	4600	300	4900
		Pt E 1/4 SW q	19	17	4	40				
✓ Benjamin F. Vaulean + Olmeda M.	11	Pt SE q	19	17	4	41		4200	600	4800
		Pt SE q	19	17	4					
		Pt SE q	19	17	4	15				
Beaill Braun + Sudie	12	SW SW	19	17	4	58		4360	700	5060
✓ Jesse Mitchell Rice clay and mill	13	Pt SW	19	17	4	46		3000	600	3600

SECTION No. 19

Congressional Township No. 17, R. 4

SCALE: Forty rods to an inch, or ten rods to a space, Congress Land, which is one mile square for a section.
 Number of acres in this section, according to United States Survey, _____



MONTGOMERY COUNTY, INDIANA, 1928

Assessor's Plat-Book for Scott Township No. 17

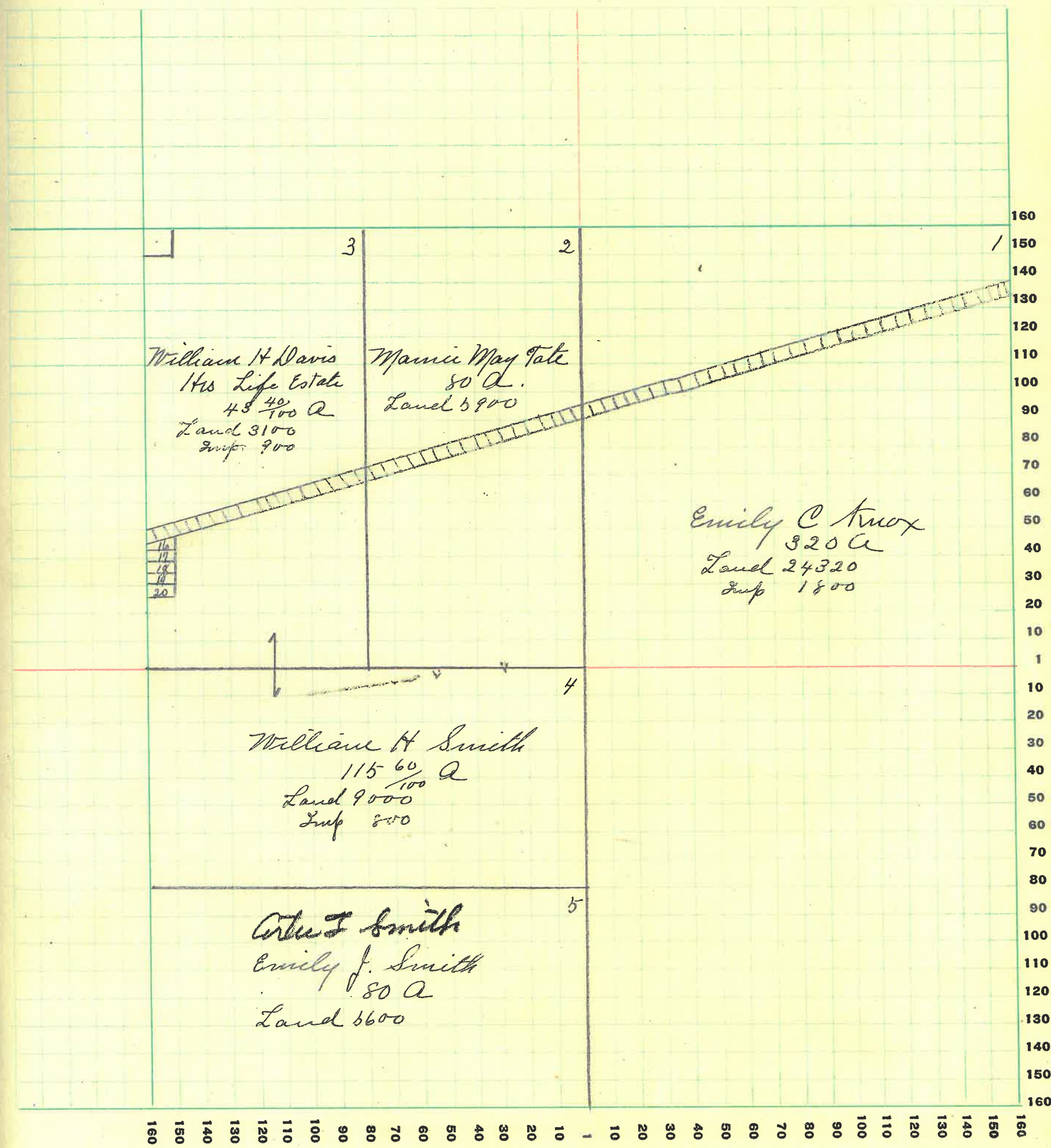
PT. WAYNE PLO. CO. PT. WAYNE, IND.

NAMES OF OWNERS	Number on Plat	DESCRIPTION	Section	Township	Range	Acres	Hundredths	Value of Lands	Value of Improvements	Value of Lands and Improvements
Emily C Knox	1	E 1/4	20	17	4	320		248.20	1800	2612.0
Manice May Tate	2	E 1/4 NE 1/4	20	17	4	80		5900		5900
William H Davis Heirs Life Estate	3	1/4 NW 1/4	20	17	4	43	40	3100	900	4000
William H Smith	4	N 1/4 SW 1/4	20	17	4	80		9000	800	9800
		1/4 NW 1/4 NW 1/4	20	17	4	35	60			
Emily J. Smith	5	SW 1/4 SW 1/4	20	17	4	80		5600		5600

SECTION No. 20

Congressional Township No. 17, R. 4

SCALE: Forty rods to an inch, or ten rods to a space, Congress Land, which is one mile square for a section.
Number of acres in this section, according to United States Survey, _____



MONTGOMERY COUNTY, INDIANA, 1928

Assessor's Plat-Book for Scott Township No. 17

PT. WAYNE PLO. CO. PT. WAYNE, IND.

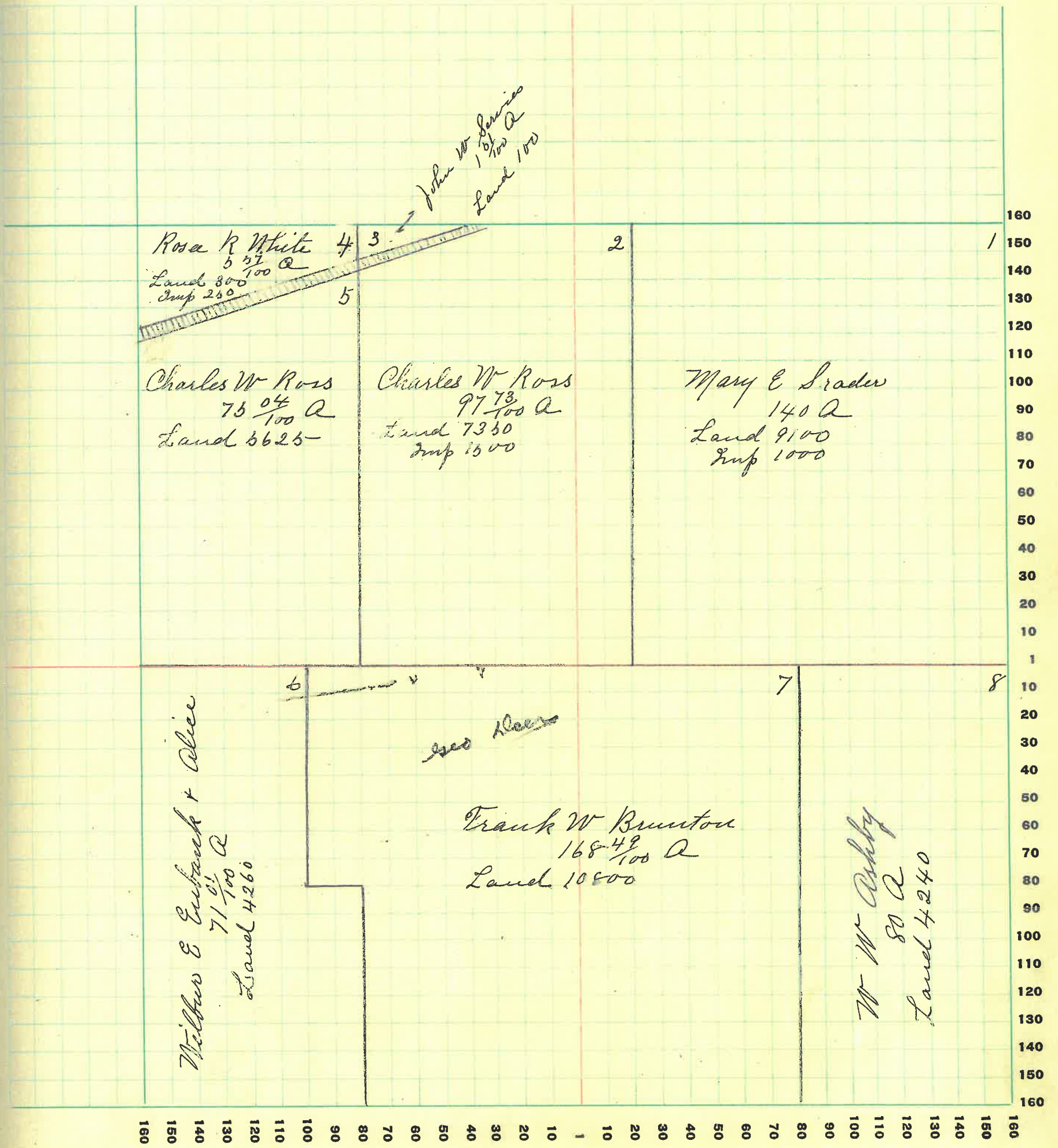
NAMES OF OWNERS	Number on Plat	DESCRIPTION	Section	Township	Range	Acres	Hundredths	Value of Lands	Value of Improvements	Value of Lands and Improvements
Mary E. Grader	1	pt NE q	21	17	4	140		9100	1000	10100
Charles W. Ross	2	pt NW 1/4 NE q	21	17	4	97	73	7850	1600	8850
	5	pt NW 1/4 NE q NW q				75	04	3625		6625
John W. Services	3	pt NW q	21	17	4	1	61	100		100
Rosa R. White	4	pt NW 1/4 NW q	21	17	4	5	67	300	250	550
Wilbur E. Eubank + Alice	6	pt NW 1/4 SW q	21	17	4	71		4260		4260
		pt SE	21	17	4		01			
Frank W. Brunton	7	pt SE	21	17	4	168	49	10800		10800
W. W. Ashby	8	E 1/4 SE q	21	17	4	80		4240		4240

SECTION No. 21

Congressional Township No. 17, R. 4

SCALE: Forty rods to an inch, or ten rods to a space, Congress Land, which is one mile square for a section.

Number of acres in this section, according to United States Survey, _____



MONTGOMERY COUNTY, INDIANA, 1928

Assessor's Plat-Book for Scott Township No. 17

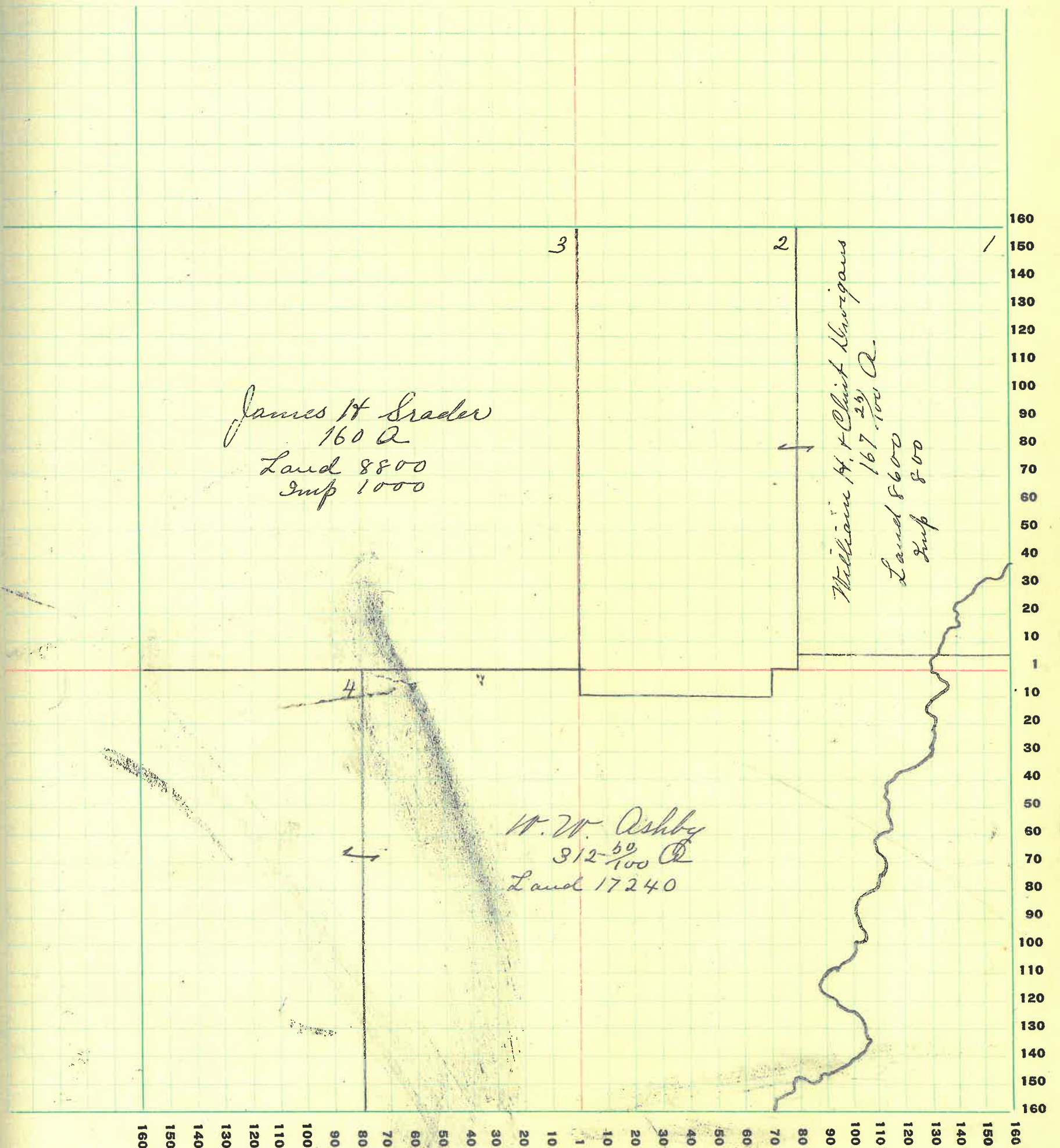
PT. WAYNE PLS. CO. PT. WAYNE, IND.

NAMES OF OWNERS	Number on Plat	DESCRIPTION	Section	Township	Range	Acres	Hundredths	Value of Lands	Value of Improvements	Value of Lands and Improvements
<i>William H + Clint Kwigans</i>	1	<i>PT W 14 7 1/2 q</i>	22	17	4					
		<i>PT W 14 8 E q</i>	22	17	4	87	25	8600	800	9400
	2	<i>E 1/4 7 1/2 q</i>	22	17	4	80				
<i>James H Sradew</i>	3	<i>PT 7 1/2 q</i>	22	17	4	160		8800	1000	9800
<i>W W Ashby</i>	4	<i>W 1/4 SW q</i>	22	17	4	80				
		<i>PT 8 H</i>				232	60	19240		19240

SECTION No. 22

Congressional Township No. 17, R. 4

SCALE: Forty rods to an inch, or ten rods to a space, Congress Land, which is one mile square for a section.
Number of acres in this section, according to United States Survey, _____



MONTGOMERY COUNTY, INDIANA, 1928

Assessor's Plat-Book for Scott Township No. 17

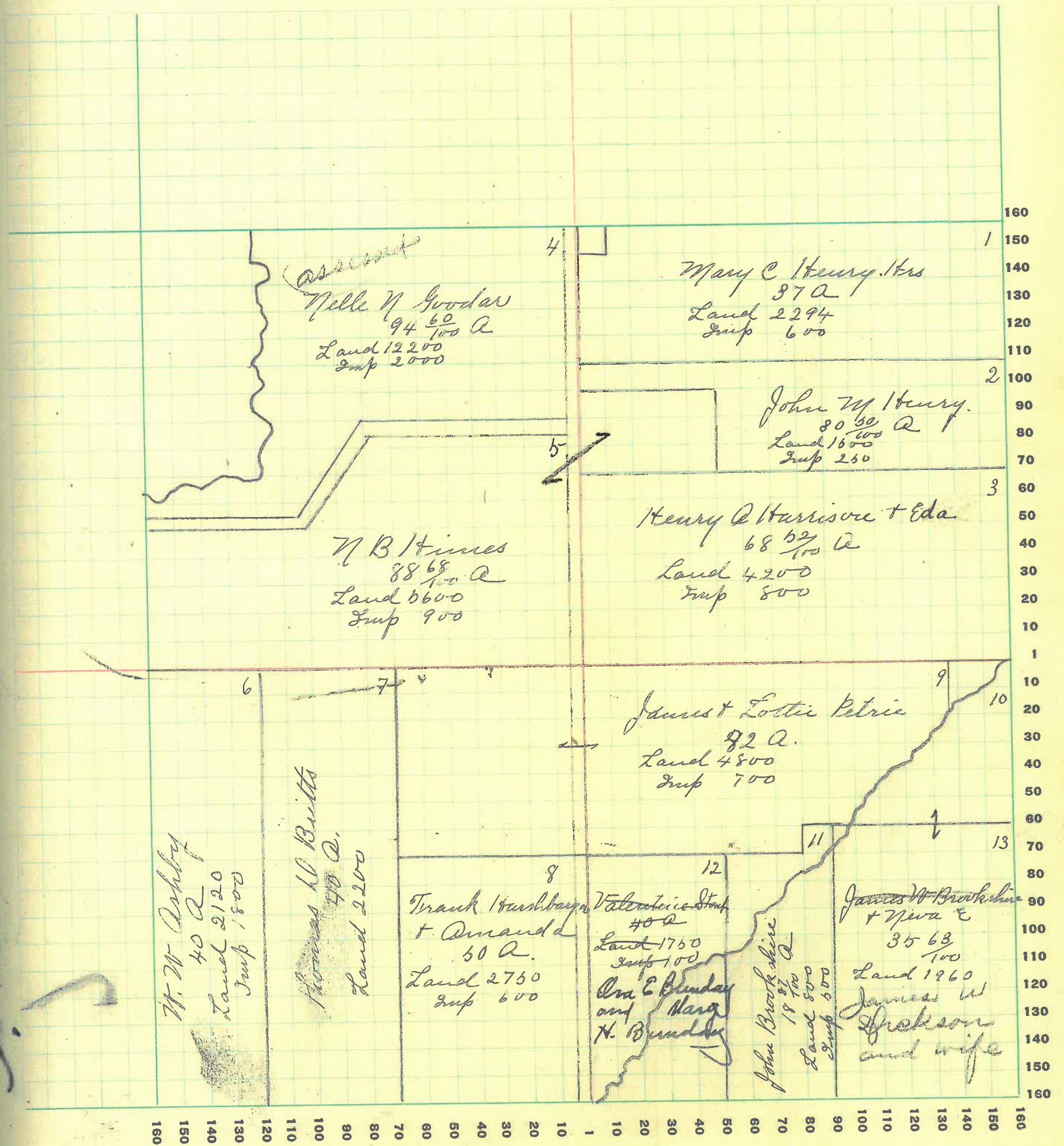
PT. WAYNE PLO. CO. PT. WAYNE, IND.

NAMES OF OWNERS	Number on Plat	DESCRIPTION	Section	Township	Range	Acres	Hundredths	Value of Lands	Value of Improvements	Value of Lands and Improvements
Mary C Henry Hrs	1	Pt NE q	23	17	4	37		2294	600	2894
John M Henry	2	Pt NE q	23	17	4	30	50	1500	250	1750
Henry A Harrison + Eda	3	Pt E H	23	17	4	68	52	4200	800	5000
Nelle M Goodbar	4	Pt NW q	23	17	4	94	60	12200	2000	14200
N B Himes	5	Pt N H	23	17	4	88	68	5600	900	6500
W W Ashby	6	W H W H SW q	23	17	4	40		2120	1800	3920
Thomas D Britts	7	Pt SW q	23	17	4	40		2200		2200
Frank Harshberger + Amanda	8	SE q SW q Pt NE q SW q	23	17	4	40				
			23	17	4	10		2760	600	3360
James + Lottie Petrie	9	Pt S H	23	17	4	82		4800	700	5500
James W Brookshire + Neva E.	10 13	Pt SE q Pt SE q	23	17	4	35	63	1960		1960
			23	17	4					
John Brookshire	11	Pt SE q Pt SE q	23	17	4	4	62	800	500	1300
			23	17	4	14	25			
Valentine Stout	12	Pt W H SE q	23	17	4	40		1750	100	1850

SECTION No. 23

Congressional Township No. 17, R. 4

SCALE: Forty rods to an inch, or ten rods to a space, Congress Land, which is one mile square for a section.
 Number of acres in this section, according to United States Survey, _____



MONTGOMERY COUNTY, INDIANA, 1928

Assessor's Plat-Book for Scott Township No. 17

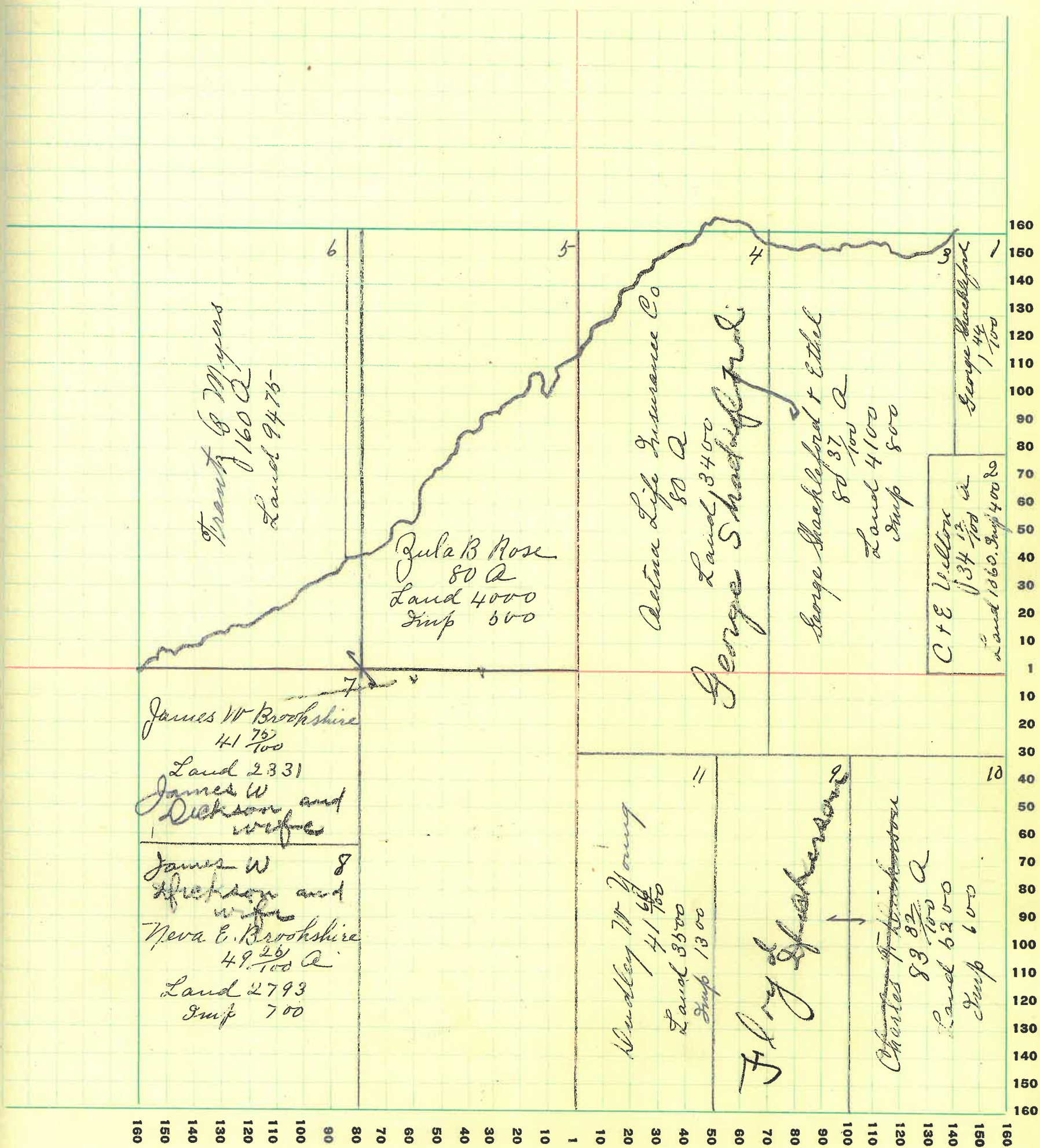
PT. WAHNE FIG. 00. PT. WAHNE, IND.

NAMES OF OWNERS	Number on Plat	DESCRIPTION	Section	Township	Range	Acres	Hundredths	Value of Lands	Value of Improvements	Value of Lands and Improvements
George Shackelford + Ethel	3	pt E 14	24	17	4	80	37	4100	800	4900
	1	pt	24	17	4	1	44			
Charles Melton + Eva May	2	pt E 14 N E q	24	17	4	34	12	1860	400	1760
Aetna Life Insurance Co	4	W 14 S E q	24	17	4	80		3440		3440
Zula B Rose	5	E 14 N W q	24	17	4	80		4000	500	4500
Trant & Myers	6	pt N W q	24	11	4	160		9475		9475
James W Brookshire	7	pt W 14 S W q	24	17	4	41	75	2331		2331
Mera E Brookshire	8	pt W 14 S W q	24	17	4	49	25	2773	700	3473
Charles F. Dickerson	9	pt S E q	24	17	4	41	66			
	10	pt S E q	24	17	4	41	66	5200	600	5800
Hudley W Young	11	pt S E q	24	17	4	41	66	3500	1300	4800

SECTION No. 24

Congressional Township No. 17, R. 4

SCALE: Forty rods to an inch, or ten rods to a space, Congress Land, which is one mile square for a section.
 Number of acres in this section, according to United States Survey, _____



MONTGOMERY COUNTY, INDIANA, 1928

Assessor's Plat-Book for Scott Township No. 17

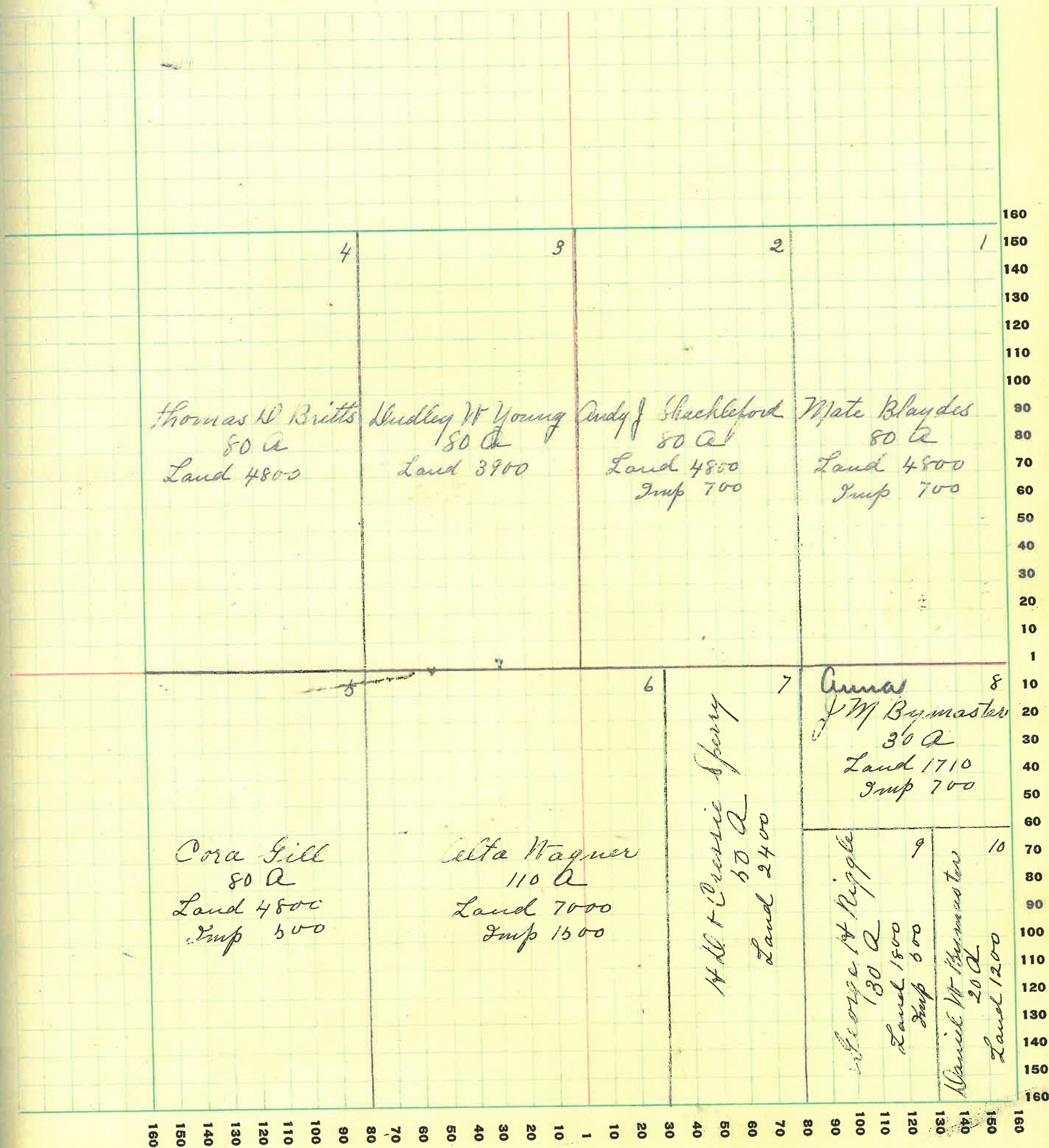
PT. WAYNE TWP. CO. FT. WAYNE, IND.

NAMES OF OWNERS	Number on Plat	DESCRIPTION	Section	Township	Range	Acres	Hundredths	Value of Lands	Value of Improvements	Value of Lands and Improvements
Mate Blaydes	1	E 1/4 NE 1/4	25	17	4	80		4800	700	5500
Andy J. Shackelford	2	W 1/4 NE 1/4	25	17	4	80		4800	700	5500
Dudley W. Young	3	E 1/4 NW 1/4	25	17	4	80		3900		3900
Thomas D. Britts	4	W 1/4 NW 1/4	25	17	4	80		4800		4800
Cora Gill	5	W 1/4 SW 1/4	25	17	4	80		4800	600	5300
Alta Wagner	6	W 1/4 SE 1/4	25	17	4	110		7000	1600	8500
H D + Cressie Spurg	7	W 1/4 SE 1/4	25	17	4	60		2400		2400
J. M. Bymaster	8	W 1/4 SE 1/4	25	17	4	30		1710	700	2400
George H. Riggle	9	W 1/4 SE 1/4	25	17	4	30		1800	500	2300
Daniel W. Bymaster	10	W 1/4 SE 1/4	25	17	4	28		1200		1200

SECTION No. 20

Congressional Township No. 17, R. 4

SCALE: Forty rods to an inch, or ten rods to a space, Congress Land, which is one mile square for a section.
 Number of acres in this section, according to United States Survey, _____



MONTGOMERY COUNTY, INDIANA, 1928

Assessor's Plat-Book for Scott Township No. 17

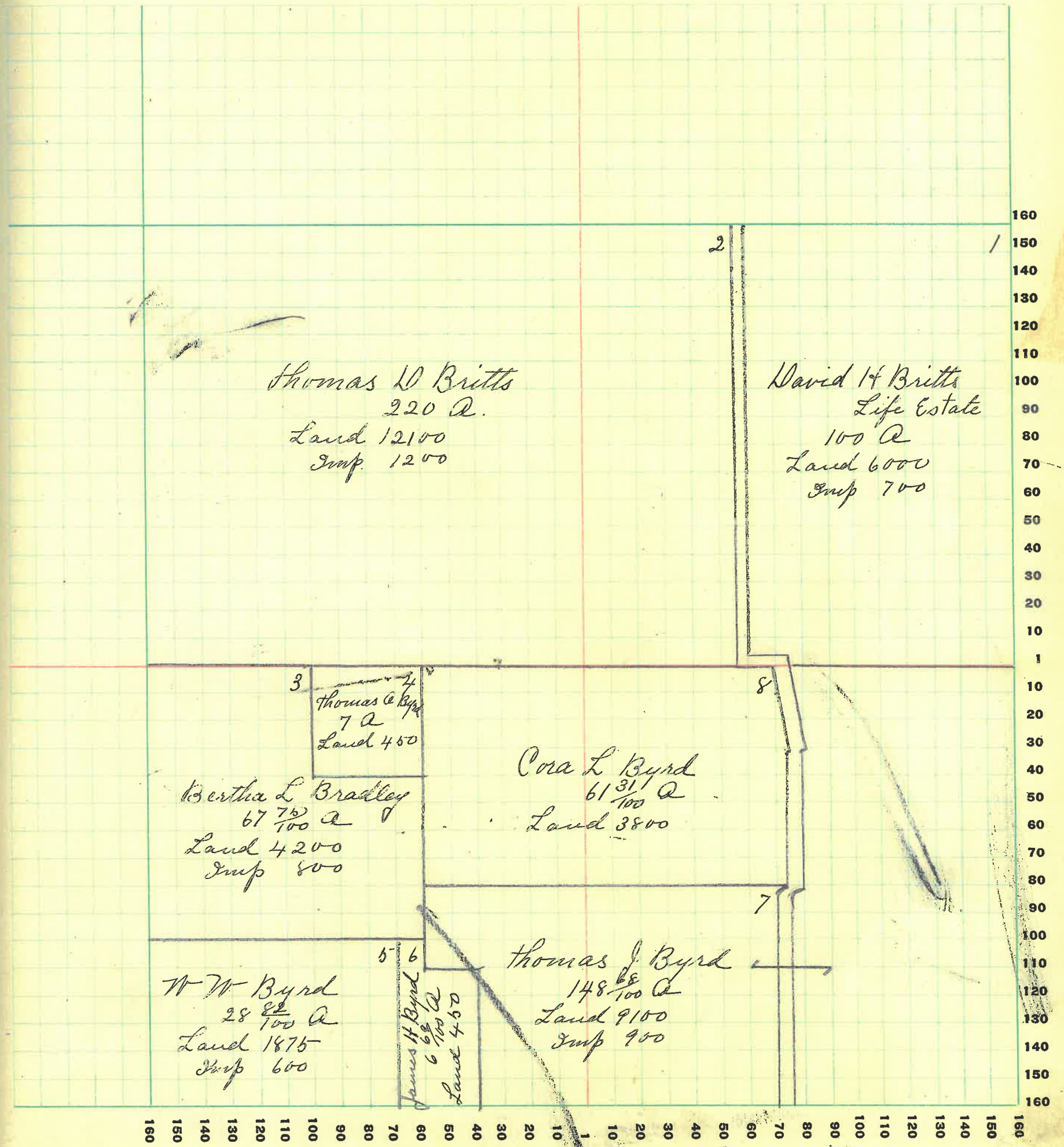
PT. WAYNE PTD. CO. - PT. WAYNE, IND.

NAMES OF OWNERS	Number on Plat	DESCRIPTION	Section	Township	Range	Acres	Hundredths	Value of Lands	Value of Improvements	Value of Lands and Improvements
David H Britts Life Estate	1	Pt N 1/4	26	17	4	100		6000	700	6700
Thomas N Britts	2	Pt W 1/4	26	17	4	220		12100	1200	13300
Bertha L Bradley et al	3	Pt S W 1/4	26	17	4	67	75	4200	800	6000
Thena A. Byrd	4	Pt S W 1/4	26	17	4	7		450		450
W W Byrd	5	Pt S W 1/4	26	17	4	26				
		Pt S W 1/4	26	17	4	2	82	1875	600	2475
James H Byrd	6	Pt S W 1/4	26	17	4	6	69	450		450
Thomas J. Byrd	7	Pt S 1/4	26	17	4	109	50			
		Pt S W 1/4	26	17	4	-	49			
		Pt	26	17	4	38	69	9100	900	10,000
Cora L Byrd	8	Pt S 1/4	26	17	4	61	31	3800		3800

SECTION No. 26

Congressional Township No. 17, R. 4

SCALE: Forty rods to an inch, or ten rods to a space, Congress Land, which is one mile square for a section.
Number of acres in this section, according to United States Survey, _____



MONTGOMERY COUNTY, INDIANA, 1928

Assessor's Plat-Book for Scott Township No. 17

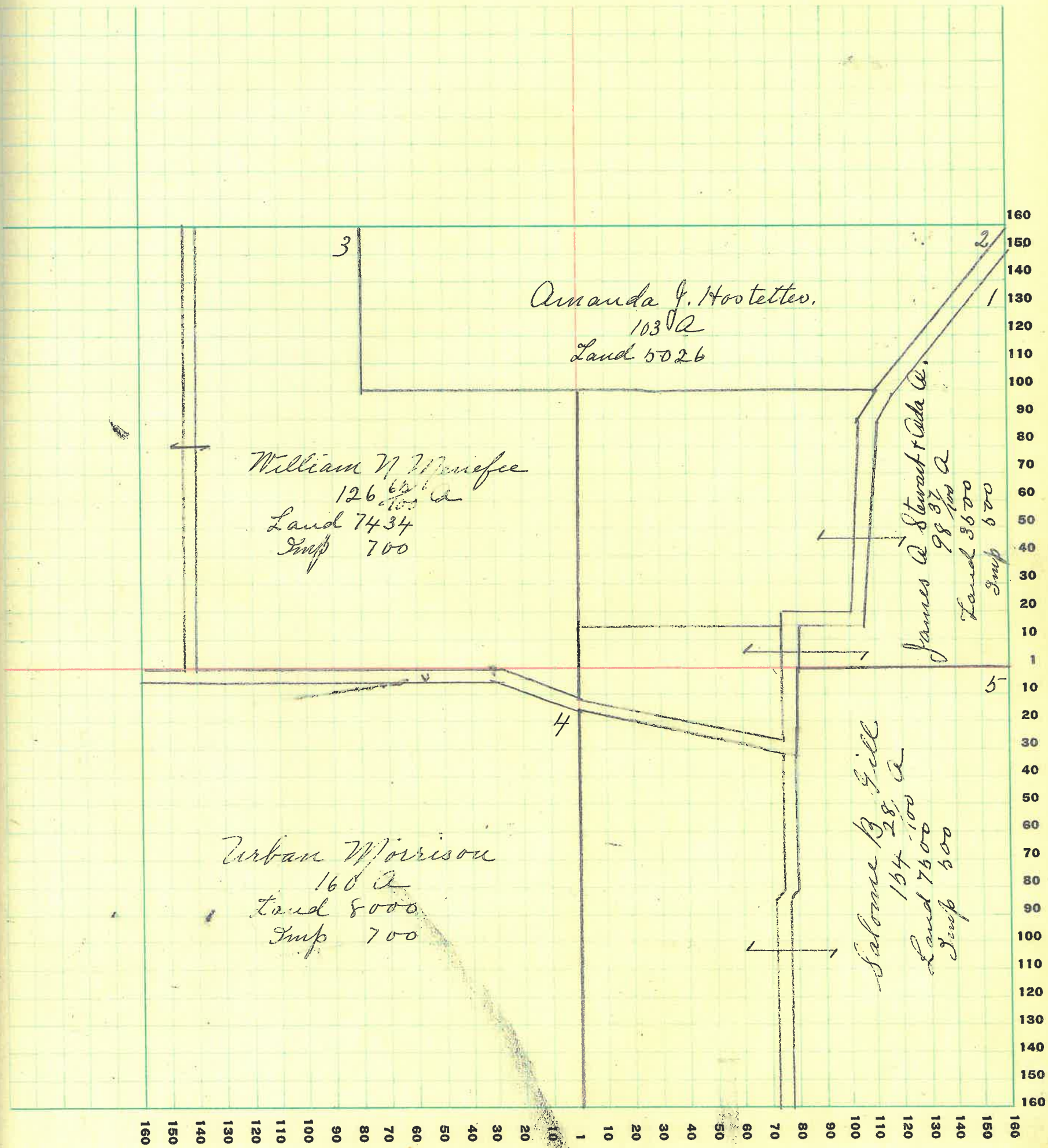
PT. WAYNE PLS. CO. PT. WAYNE, IND.

NAMES OF OWNERS	Number on Plat	DESCRIPTION	Section	Township	Range	Acres	Hundredths	Value of Lands	Value of Improvements	Value of Lands and Improvements
James A Stewart Oda A.	1	SH NE q	27	17	4	80		3500	500	4000
		PT NE q NE q	27	17	4	13	30			
		PT NW SE q	27	17	4	5	07			
Amanda J. Hostetter	2	PT NE q	27	17	4	68		5026		5026
		PT NW q	27	17	4	35				
William W. Munroe Estella Grace	3	PT NW 1/4 NW q	27	17	4	23		7434	700	8134
		PT NW q	27	17	4	103	65			
Urban Morrison	4	PT SW q	27	17	4	160		8000	700	8700
Salome B. Gill	5	PT SE q	27	17	4	134	28	7500	500	8000

SECTION No. 27

Congressional Township No. 17, R. 4

SCALE: Forty rods to an inch, or ten rods to a space, Congress Land, which is one mile square for a section.
Number of acres in this section, according to United States Survey, _____



MONTGOMERY COUNTY, INDIANA, 1928

Assessor's Plat-Book for Scott Township No. 17

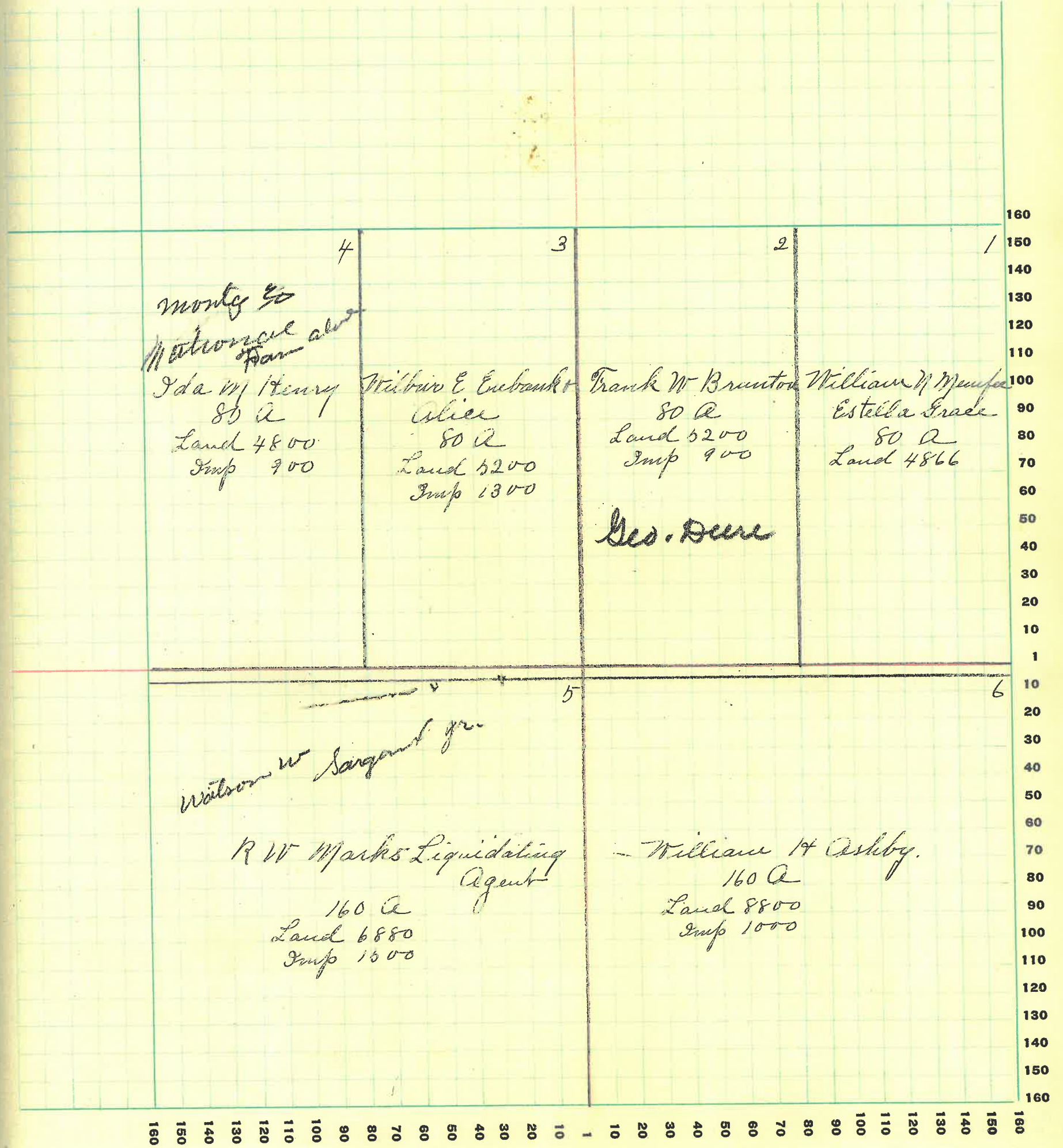
PT. WAYNE PLO. CO. PT. WAYNE, IND.

NAMES OF OWNERS	Number on Plat	DESCRIPTION	Section	Township	Range	Acres	Hundredths	Value of Lands	Value of Improvements	Value of Lands and Improvements
William N Menzies Estella Grace	1	E 1/4 N E Q	28	17	4	80		4866		4866
Frank W Brunton	2	W 1/4 N E Q	28	17	4	80		5200	900	6100
Wilbur E. Embank Alice	3	E 1/4 N W Q	28	17	4	80		5200	1300	6500
Ida M. Henry	4	W 1/4 N W Q	28	17	4	80		4800	900	5700
R W Marks Liquidating Agent	5	S W Q	28	17	4	160		6880	1500	8380
William H Ashby	6	S E Q	28	17	4	160		8800	1000	9800

SECTION No. 28

Congressional Township No. 17, R. 4

SCALE: Forty rods to an inch, or ten rods to a space, Congress Land, which is one mile square for a section.
Number of acres in this section, according to United States Survey, _____



MONTGOMERY COUNTY, INDIANA, 1928

Assessor's Plat-Book for Scott Township No. 17

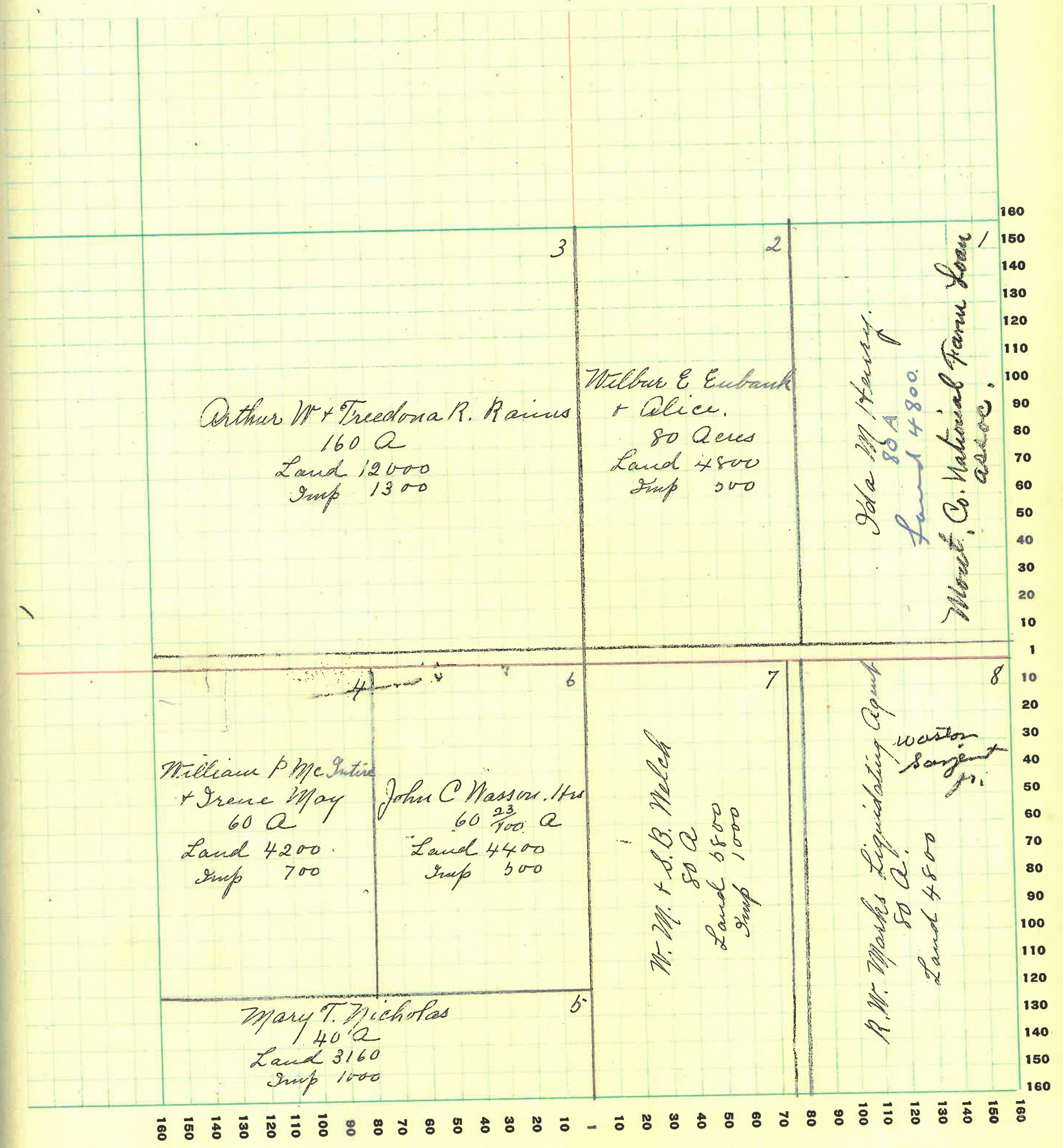
PT. WAYNE REG. CO. PT. WAYNE, IND.

NAMES OF OWNERS	Number on Plat	DESCRIPTION	Section	Township	Range	Acres	Hundredths	Value of Lands	Value of Improvements	Value of Lands and Improvements
<i>Ida M Henry</i>	<i>1</i>	<i>E 1/4 N E q</i>	<i>29</i>	<i>17</i>	<i>4</i>	<i>80</i>		<i>4800</i>		<i>4800</i>
<i>Wilbur E. Eubanks + Alice</i>	<i>2</i>	<i>N 1/4 N E q</i>	<i>29</i>	<i>17</i>	<i>4</i>	<i>80</i>		<i>4800</i>	<i>600</i>	<i>5300</i>
<i>Arthur W. Rains + Fredona R.</i>	<i>3</i>	<i>N W q</i>	<i>29</i>	<i>17</i>	<i>4</i>	<i>160</i>		<i>12000</i>	<i>1300</i>	<i>13300</i>
<i>William P. McIntire + Irene May</i>	<i>4</i>	<i>N W q</i>	<i>29</i>	<i>17</i>	<i>4</i>	<i>60</i>		<i>4200</i>	<i>700</i>	<i>4900</i>
<i>Mary T. Nicholas</i>	<i>5</i>	<i>S 1/4 S 1/4 S W q</i>	<i>29</i>	<i>17</i>	<i>4</i>	<i>40</i>		<i>3160</i>	<i>1000</i>	<i>3160</i>
<i>John C. Wasson Mrs</i>	<i>6</i>	<i>E 1/4 S W q</i>	<i>29</i>	<i>17</i>	<i>4</i>	<i>60</i>	<i>23</i>	<i>4400</i>	<i>600</i>	<i>4900</i>
<i>W M + S B Melch</i>	<i>7</i>	<i>W 1/4 S E q</i>	<i>29</i>	<i>17</i>	<i>4</i>	<i>80</i>		<i>6800</i>	<i>1000</i>	<i>6800</i>
<i>R W Mark Liquidating Agent</i>	<i>8</i>	<i>E 1/4 S E q</i>	<i>29</i>	<i>17</i>	<i>4</i>	<i>80</i>		<i>4880</i>		<i>4880</i>

SECTION No. 29

Congressional Township No. 17, R. 4

SCALE: Forty rods to an inch, or ten rods to a space, Congress Land, which is one mile square for a section.
 Number of acres in this section, according to United States Survey, _____



MONTGOMERY COUNTY, INDIANA, 1928

Assessor's Plat-Book for Scott Township No. 17

PT. WAYNE PLO. CO. PT. WAYNE, IND.

NAMES OF OWNERS	Number on Plat	DESCRIPTION	Section	Township	Range	Acres	Hundredths	Value of Lands	Value of Improvements	Value of Lands and Improvements
Strother A. Shell	1	W 7/8 q	30	17	4	36		3650	1000	4650
Margaret A. Carter	2	Pt.	30	17	4	104	34	6760	1100	
George A. Stilwell	3	Pt	30	17	4	66		4290		4290
✓ J. St. Sarah E. Niven	4	Pt W 1/4	30	17	4	105	04	7875		7875
✓ Warren Martinie	5	Pt SW q	30	17	4	86	90	5200		5200
Mary T. Nicholas	6	Pt SW	30	17	4	142		10170	1200	
John Pollet	7	Pt E 1/4 S E q	30	17	4	79		6320	1000	1000

SECTION No. 30

Congressional Township No. 17, R. 4

SCALE: Forty rods to an inch, or ten rods to a space, Congress Land, which is one mile square for a section.
Number of acres in this section, according to United States Survey, _____

Use of
is and
roves
ants

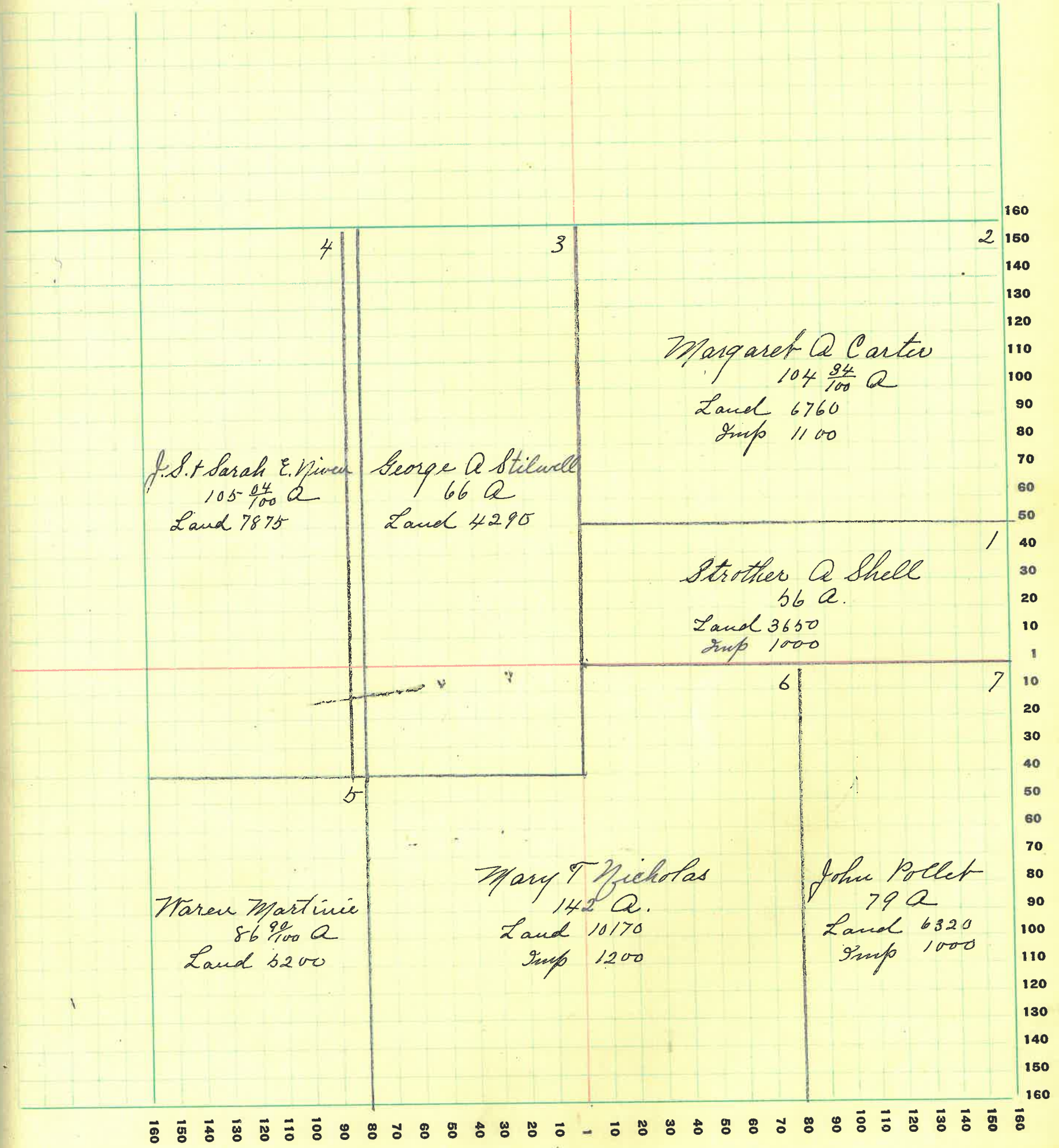
60

90

75

100

50



160
150
140
130
120
110
100
90
80
70
60
50
40
30
20
10
1
2
3
4
5
6
7
160
150
140
130
120
110
100
90
80
70
60
50
40
30
20
10
1

160
150
140
130
120
110
100
90
80
70
60
50
40
30
20
10
1
10
20
30
40
50
60
70
80
90
100
110
120
130
140
150
160

60

MONTGOMERY COUNTY, INDIANA, 1928

Assessor's Plat-Book for Scott Township No. 17

PT. WAYNE FIG. CO. PT. WAYNE, IND.

NAMES OF OWNERS	Number on Plat	DESCRIPTION	Section	Township	Range	Acres	Hundredths	Value of Lands	Value of Improvements	Value of Lands and Improvements
T. A. Martin	1	Plat NE q	31	17	4	77		5000		5000
D. S. Armstrong	2	Plat N H	31	17	4	169	70	11900	1600	13500
Arthur C. Nicholas	3	Plat W H	31	17	4	120	70	8760	1200	9960
Edgar A. Butler Rosa H	4	Plat SW q	31	17	4	119		7500	700	8200
Wallace C. Hester	5	Plat SE q	31	17	4	81	30	6000	700	6700
James R. Welch	6	Plat SE q Plat SE q	31	17	4	6	42	1800	600	2400
James W. LaFollette	7	Plat SE q	31	17	4	37	37	1900	500	2400


SECTION No. 31

Congressional Township No. _____, R. _____

SCALE: Forty rods to an inch, or ten rods to a space, Congress Land, which is one mile square for a section.
 Number of acres in this section, according to United States Survey, _____

due of
 ids and
 prove-
 ments

70
 80
 90
 100
 110
 120



MONTGOMERY COUNTY, INDIANA, 1928

Assessor's Plat-Book for Scott Township No. 17

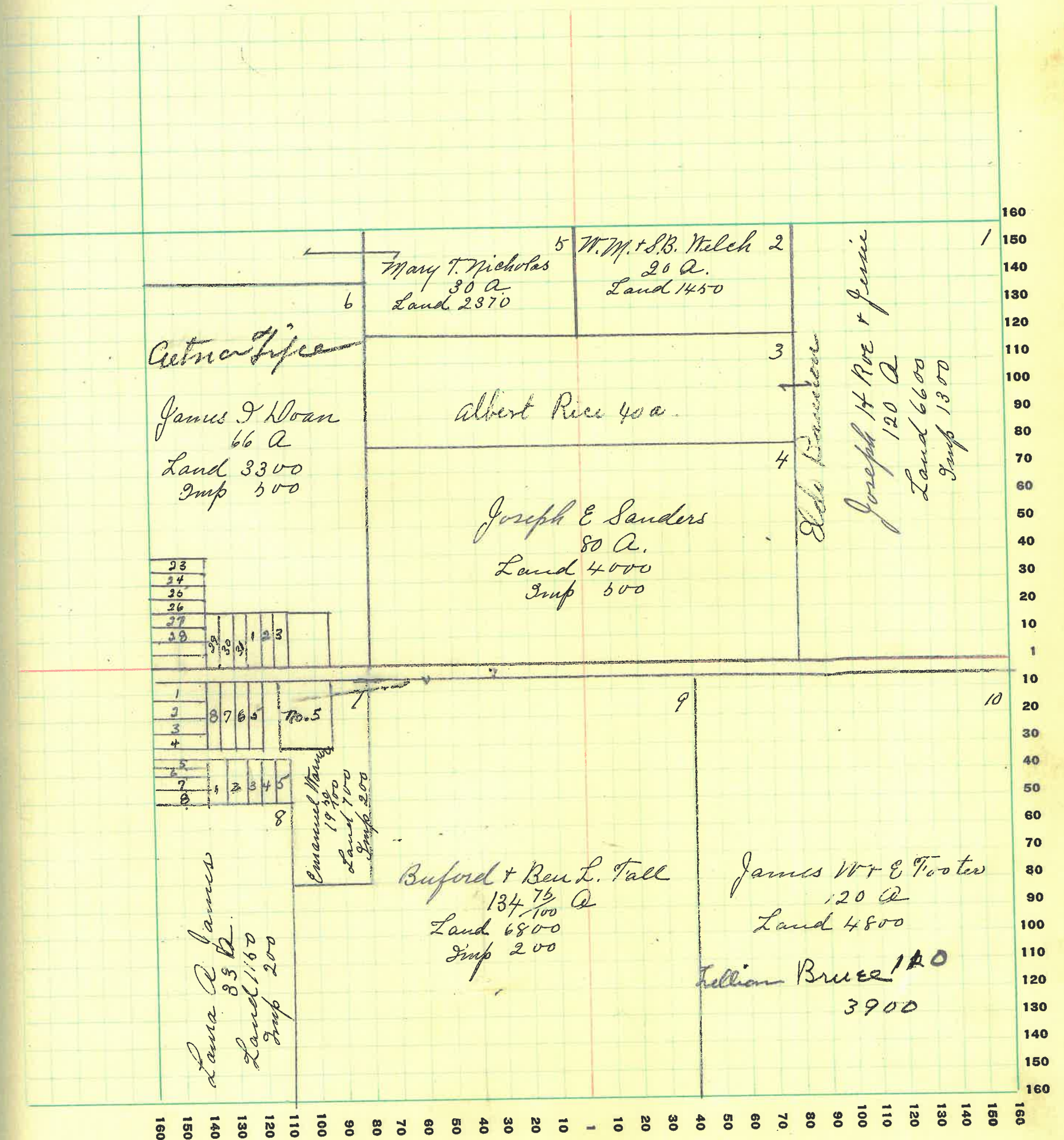
PT. WAYNE PLS. CO. PT. WAYNE, IND.

NAMES OF OWNERS	Number on Plat	DESCRIPTION	Section	Township	Range	Acres	Hundredths	Value of Lands	Value of Improvements	Value of Lands and Improvements
Eldo Baynon Joseph H Roe + Jessie Albert Rice	1 - 3	ET NE q ST NW q NE q ST NE q NW q	32	17	4	80 - 40	- - -	4400 - 2200	1300 - -	7900 - -
W. M. & S. B. Welch	2	NW q NE q	32	17	4	20	-	1450	-	1450
Joseph E Sanders	4	SE q NE q SW q NE q	32	17	4	- 80	- -	4000 600	- -	4600 -
Mary T. Nicholas	5	NW q NE q NW q	32	17	4	10 20	- -	2370 -	- -	2370 -
James J. Sloan	6	ET NW NW q	32	17	4	66	-	3300	500	3800
Emanuel Warner	7	ET NW SW q	32	17	4	19	50	700	200	950
Laure A James	8	ET NW SW q	32	17	4	33	-	1160	200	1360
Buford & Ben L Fall	9	ET ET SW q ET NW SW q ET SW	32	17	4	37 37 63	50 50 75	6800 -	250 -	7000 -
James W & E Foster	10	ET SE q	32	17	4	120	-	4800	-	4800

SECTION No. 32

Congressional Township No. 17, R. 4

SCALE: Forty rods to an inch, or ten rods to a space, Congress Land, which is one mile square for a section.
 Number of acres in this section, according to United States Survey, _____



MONTGOMERY COUNTY, INDIANA, 1928

Assessor's Plat-Book for Scott Township No. 17

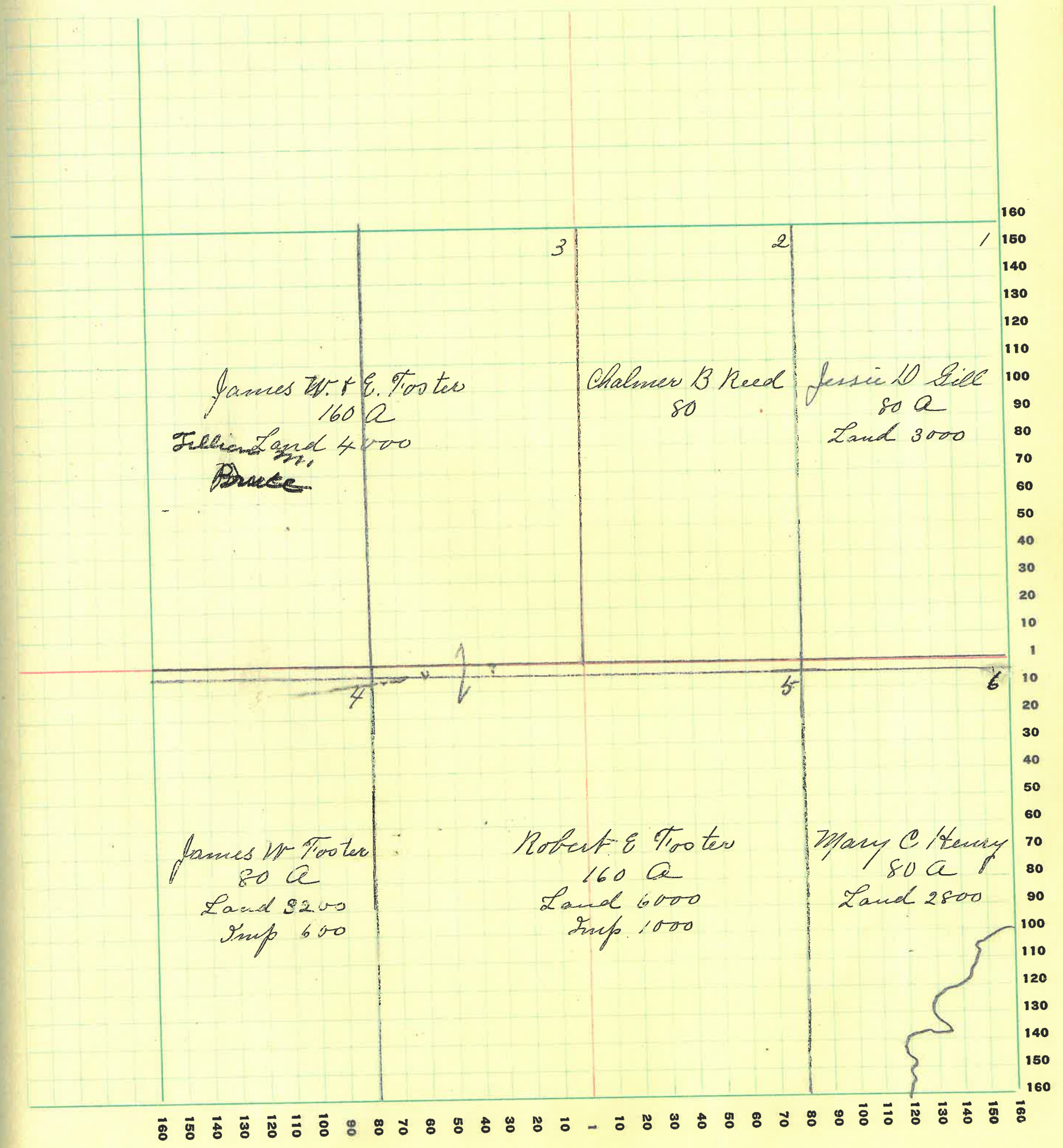
PT. WAYNE PLS. CO. FT. WAYNE, IND.

NAMES OF OWNERS	Number on Plat	DESCRIPTION	Section	Township	Range	Acres	Hundredths	Value of Lands	Value of Improvements	Value of Lands and Improvements
Jessie D. Gill	1	EH NE q	33	17	4	80		3000		3000
Chalmer B. Reed	2	WH NE q	33	17	4	80				
James W. & E. Foster	3	pt WH	33	17	4	160		4000		4000
James W. Foster	4	WH SW q	33	17	4	80		9200	600	3800
Robert E. Foster	5	WH SE q	33	17	4	80		6000	1000	7000
		pt WH	33	17	4	80				
Mary C. Henry	6	pt SE q	33	17	4	80		2800		2800

SECTION No. 33

Congressional Township No. 17, R. 4

SCALE: Forty rods to an inch, or ten rods to a space, Congress Land, which is one mile square for a section.
Number of acres in this section, according to United States Survey, _____



MONTGOMERY COUNTY, INDIANA, 1928

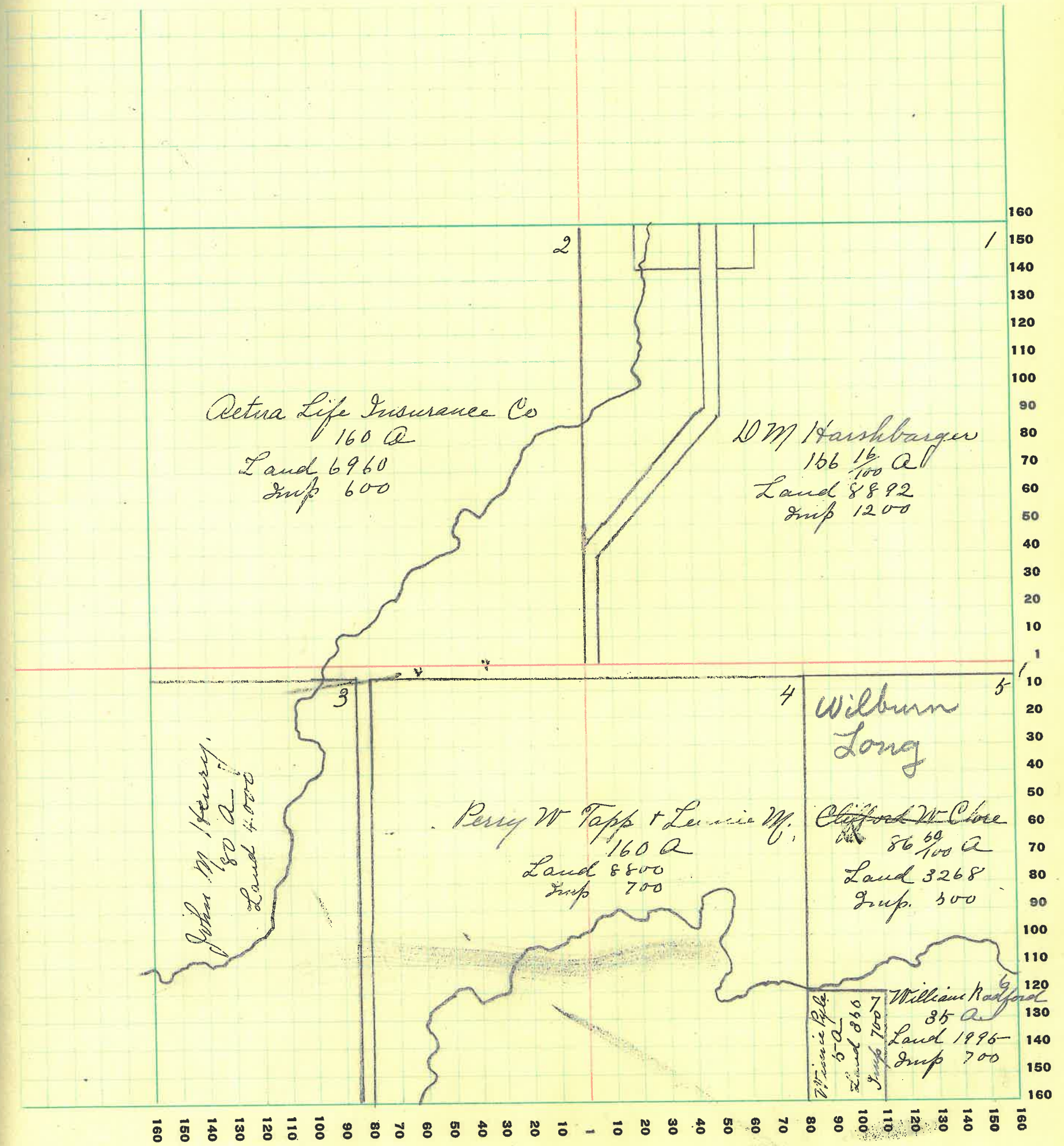
Assessor's Plat-Book for Scott Township No. 17

NAMES OF OWNERS	Number on Plat	DESCRIPTION	Section	Township	Range	Acres	Hundredths	Value of Lands	Value of Improvements	Value of Lands and Improvements
<i>D. M. Harshbarger</i>	1	<i>pt NW</i>	34	17	4	156	16	8892	1200	10092
<i>Aetna Life Insurance Co</i>	2	<i>NW q</i>	34	17	4	160		6960	600	7560
		<i>pt SW q NW q</i>	34	17	4			34		
<i>John M. Henry</i>	3	<i>W 1/4 SW q</i>	34	17	4	80		4000		4000
<i>Perry W Tapp & Linnie M.</i>	4	<i>pt SE 1/4</i>	34	17	4	160		8808	700	9508
<i>Clifford W. Clore</i>	5	<i>pt SE 1/4</i>	34	17	4	80	50	3268	600	3868
<i>William Radford</i>	6	<i>pt SE q SE q</i>	34	17	4	35		1995	700	2695
<i>Winnie Pyle</i>	7	<i>pt E 1/4 SW q</i>	34	17	4	15		860	700	1560

SECTION No. 34

Congressional Township No. 17, R. 4

SCALE: Forty rods to an inch, or ten rods to a space, Congress Land, which is one mile square for a section.
Number of acres in this section, according to United States Survey, _____



MONTGOMERY COUNTY, INDIANA, 1928

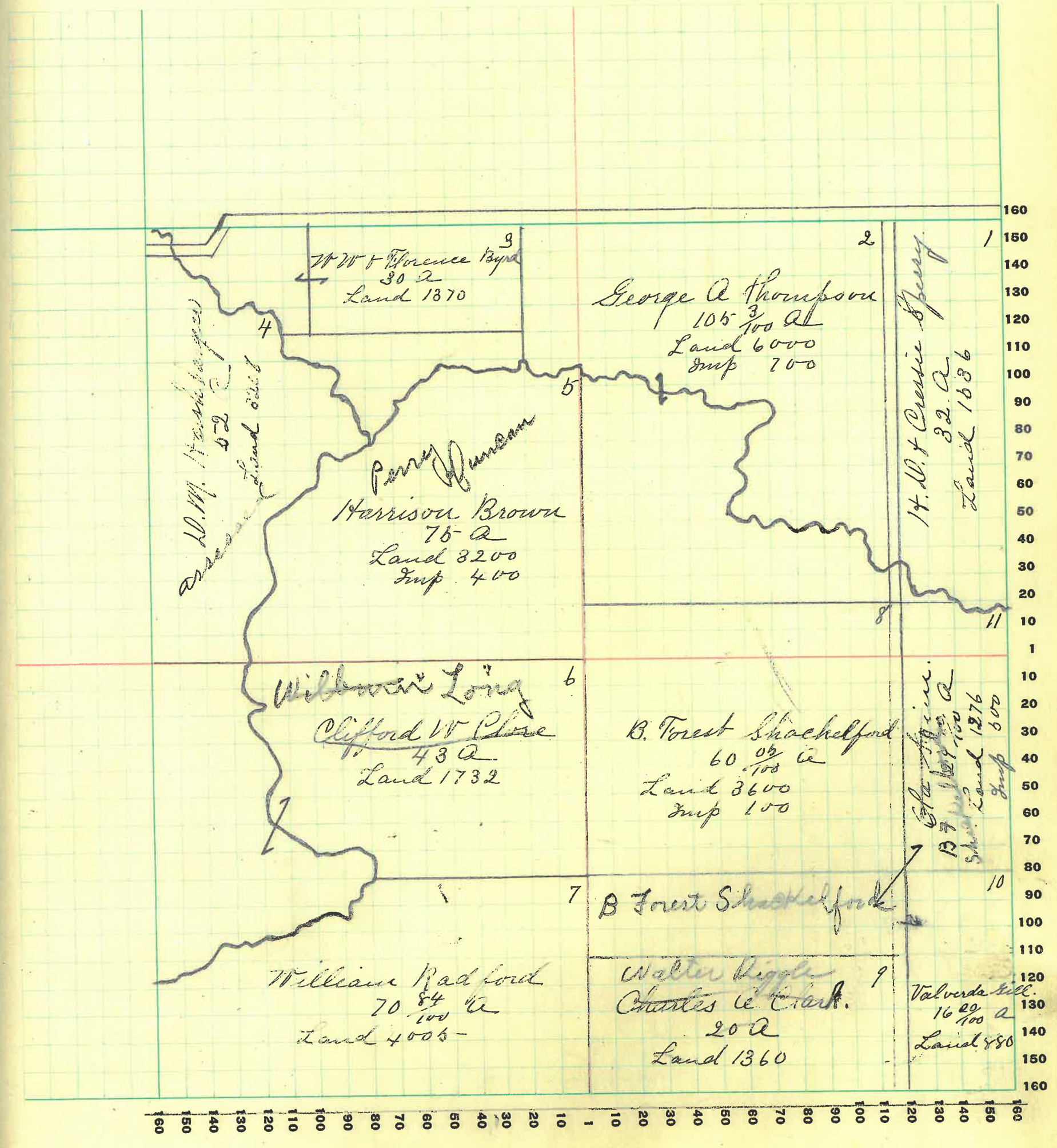
Assessor's Plat-Book for Scott Township No. 17

NAMES OF OWNERS	Number on Plat	DESCRIPTION	Section	Township	Range	Acres	Hundredths	Value of Lands	Value of Improvements	Value of Lands and Improvements
H D + Cressie Sperry	1	Pt 7/14	35	17	4	32		1536		1536
George A Thompson	2	Pt 7/1 E q	35	17	4	30	45	6000	700	6700
		Pt 7/1 W q	35	17	4	37	06			
		Pt 7/1 E q	36	17	4	37	32			
W. W. + Florence Byrd	3	Pt 7/1 W q	35	17	4	20		1100		1100
		Pt 7/1 W q	35	17	4	10		270		270
D M Harsbarger	4	Pt 7/1 W q	35	17	4	52		3208		
Harrison Brown	5	Pt 7/1 E q	35	17	4	75		3200	400	3600
Clifford W Clore	6	Pt 7/14 7/1 W q	35	17	4	43		1732		1732
William Radford	7	Pt 8/4 SW q	35	17	4	70	84	4000		4000
B Forest Shachelford	8	Pt E 14	35	17	4	60	05	3600	100	3700
Charles ^{Ad} Clark	9	Pt 8 E q	35	17	4	20		1860		1860
Valverde Sill	10	Pt 8 E q	35	17	4	16	20	880		880
Ola Keim	11	Pt E 14 7/1 E q Pt E 14	35	17	4	29	80	1296	600	

SECTION No. 35

Congressional Township No. 17, R. 4

SCALE: Forty rods to an inch, or ten rods to a space, Congress Land, which is one mile square for a section.
Number of acres in this section, according to United States Survey, _____



MONTGOMERY COUNTY, INDIANA, 1928

Assessor's Plat-Book for Scott Township No. 17

PT. WAYNE PLO. CO. FT. WAYNE, IND.

NAMES OF OWNERS	Number on Plat	DESCRIPTION	Section	Township	Range	Acres	Hundredths	Value of Lands	Value of Improvements	Value of Lands and Improvements
Allen S.T. Blaydes + Frances	1	Pt E H 7 E q	36	17	4	63				
	2	Pt 7 E q	36	17	4	96		10000	1300	11500
J M Bymaster	3	Pt 7 H	36	17	4	81		4617		4617
John + Alta Wagner	4	Pt W H 7 W q	36	17	4	32	50	1600		1600
H McCressie Sperry	5	Pt 7 W q	36	17	4	44	06	3648		3648
		Pt W H 7 W q	36	17	4	32	70			
Gla Keim	6	Pt W H	36	17	4	55	20	3124		3124
Charles A Clark	7	Pt W H S W q	36	17	4	60	40	4140	300	4640
Valverde Gill	8	Pt W H S W q	36	17	4	27		1620		1620
Ernest Knox Et al	9	Pt E H S W q	36	17	4	77		2300	100	2600
Madison Young	10	Pt S E q	36	17	4	131	87	6500	600	6600
Wabash College	11	Pt S E q	36	17	4	28		1400	400	1800

99
19
6

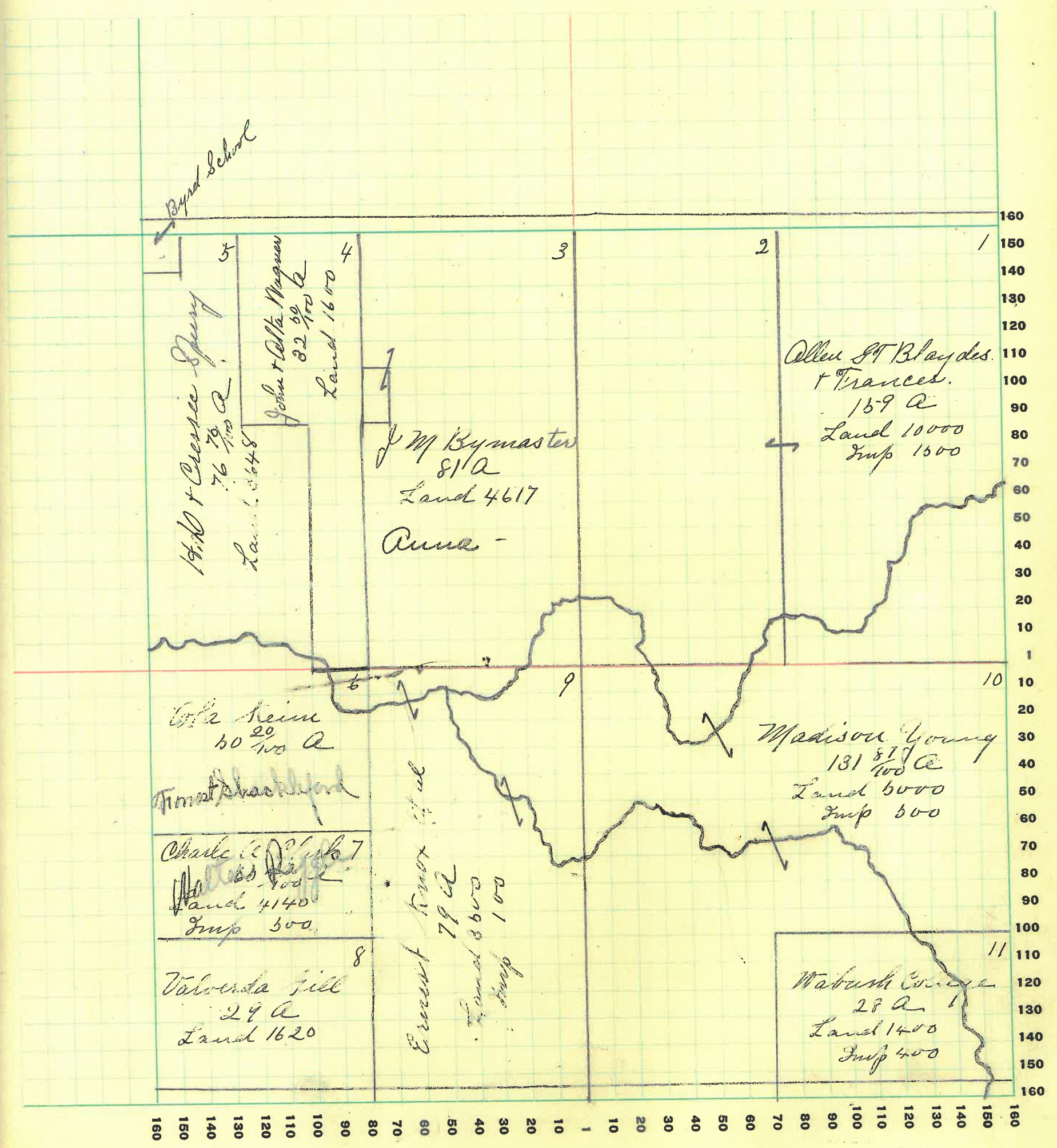
SECTION No. 36

Congressional Township No. 17, R. 4

SCALE: Forty rods to an inch, or ten rods to a space, Congress Land, which is one mile square for a section.
Number of acres in this section, according to United States Survey, _____

of
and
ve-
is

10
7
0
8
4
40
0
10
00
00



MONTGOMERY COUNTY, INDIANA, 1928

See Plat in back of book

Assessor's Plat-Book for New Market Scott Township No. 17

PT. WAYNE TOW. CO. PT. WAYNE, IND.

NAMES OF OWNERS	Number on Plat	DESCRIPTION	Section	Township	Range	Acres	Hundredths	Value of Lands	Value of Improvements	Value of Lands and Improvements
Bell Ruben S.		Whites	24		10			200	600	800
Brown James A + Lula		Pt W 1/4 N W 1/4	6	17	4	1	74	400	1400	1800
Bollman Frank C		Warbriettou 1/4	24		21			125		
Clara May					22			150	260	475
Childers Deland S		Pt W 1/4 N W 1/4	6	17	4		07	100		100
Douglas David S		Warbriettou	24		3			150	600	650
Vogel Paul E Mildred		"	"		25			150	600	650
Etter Lawrence B		White Pt	"		6					
					7			350	900	1250
Frost Joseph + Alice		Warbriettou	"		16			150	600	650
Friend Fannie W		White	"		16			250	400	650
Friend Theodore		" CP.	"		15			175	50	225
Hankins Albert		"	"		3			300	900	1325
		W 1/4			4			125		
Hicks Lewis H. + Carrie		Pt.	6	17	4	10		800	1200	2400
		Warbriettou	24		23			100	300	
					24					
					28					
					29					
					32					
Harlan Antie J + Ethel		White's	24		18			250	550	800
Johnson Amanda		Warbriettou	"		12			125	200	325
Johnson Mary E		White	"		13			200	600	800
Kelsey Susan M		Pt W 1/4 N W 1/4	6	17	4	1	28	225	325	550

MONTGOMERY COUNTY, INDIANA, 1928

Assessor's Plat-Book for New Market Scott Township No. 17

PT. WAYNE PLS. CO. FT. WAYNE, IND.

NAMES OF OWNERS	Number on Plat	DESCRIPTION	Section	Township	Range	Acres	Hundredths	Value of Lands	Value of Improvements	Value of Lands and Improvements
Keller James E. Myrtle L		White's	Lot		12			175	400	575
Keys Perry V.		Pt W 1/4 N W 1/4	6	17	4		22	150	800	950
Mumms George		Warbitton's 1st	Lot		19			150	400	550
Miller S. Byron		" "	"		26			200	400	600
					27					
Miles N Gertrude + Lillie N		" "	"		31			100	400	500
Mullen Mary J.		Pt N E 1/4	6	17	4		14			
		Pt W 1/4 N W 1/4	6	17	4		20	50	450	500
New Market Co-op telephone Co		White's	Lot		11			150	650	800
O'Connor Deborah		Pt N W 1/4	6	17	4		30	75	200	275
Proctor Louisa C.		Pt W 1/4 N W 1/4	6	17	4		32	75	125	200
Poynts Elizabeth P.		Warbitton's	Lot		18			125	300	425
Perkins Myrdia C.		" "	"		4			150	425	575
Pinkley W. W.		White's	"		19			200	575	775
Pointer Josiah + Hester		Warbitton's Pt	"		9			150	600	650
					8					
Reed John M.		White's	"		8			200	600	700
Reeves Lena M.		Pt W 1/4 N W 1/4	6	17	4		50	200	1000	1200
Rush Henry A. Sylvia A.		Warbitton's	Lot		15			120	480	600
Surface William L.		White's E 1/4	Lot		4			400	500	900
					5					
Simpson Ruth M.		Warbitton's	Lot		5			150	450	750
" "		" "	"		6			150		
Swearingen J. J. + B. E.		" "	"		17			120	650	770

MONTGOMERY COUNTY, INDIANA, 1928

Assessor's Plat-Book for New Market Scott Township No. 17

PT. WAYNE FIG. CO. PT. WAYNE, IND.

NAMES OF OWNERS	Number on Plat	DESCRIPTION	Section	Township	Range	Acres	Hundredths	Value of Lands	Value of Improvements	Value of Lands and Improvements
Sayles Harvey B		pt E 1/4 NW 1/4	6	17	4		03			
		pt W 1/4 SW 1/4	6	17	4		04	200		
		White's	Lot		9					
						20		300	1600	
		pt E 1/4 E 1/4	6	17	4		28	175	360	2525
Smith John D. Shostridge Frank L		pt NW 1/4	6	17	4		04	200	650	750
		pt NW 1/4	6	17	4		36	125		
		Warbittons pt	Lot		2			150	600	
		"				20		100		
		pt NW 1/4	6	17	4		00	160		
		pt W 1/4 SW 1/4	6	17	4		00	160		1275
Spencer Sant		Warbittons	Lot		13			150	660	
					14			150		850
Smith Anna Schmalz Roy H Cecil Marie		" " pt	"		11			40		
		White's	"		6			60	600	
		Warbittons	"		9			75	150	
		"	"		10			150	675	
		"	"		11					1600
Sayles Luna Stilwell Ethel D		" "	"		7			200	400	650
		" "	"		30			120	480	600
Taylor Joseph D. Mary E		White's	"		14			275	1000	
			"		17			50		1325
Yount Earnest W + Laura F		pt W 1/4 NW 1/4	6	17	4		44	200	950	1150

MONTGOMERY COUNTY, INDIANA, 1928

See Plat in back of book

Assessor's Plat-Book for Parkersburg Scott Township No. _____

NAMES OF OWNERS	Number on Plat	DESCRIPTION	Section	Township	Range	Acres	Hundredths	Value of Lands	Value of Improvements	Value of Lands and Improvements
Mary E. Ahers Albert Hendricks Life Estate James Ahers John F. Poynto		pt Neg Sec	31	17	4	1	30	75	60	125
		Faith's P-burg	Lot		16					
		GP P-burg	"		25					
			"		26					
			"		27					
			"		28					
			"		29					
			"		30					
			"		31			160	300	450
	Thomas + Addie Baldwin		GP	"	18					
			"	19						
			"	20				60	350	410
Frances J. Loan		Welch Add. P-bu	"		1					
		WH	"		2			25		25
Sally B. Flannigan		P+C P-burg Pt	"		1					
			"		2			30	500	630
		GP	"		17			30	400	430
Abraham Tink		Faith's P-burg	"		5			60	60	
			"		6					
			"		7					
			"		8					
		Parker + Cramer	"		1	$\frac{2}{3}$	P-burg 10			
		WH	"		6					
			"		7					
			"		8			45	100	
Ot Lillie Richardson		Faith's P-burg Pt	"		5			15	100	830
		"	"		16			15	500	
		Pt WH Sec	31	17	4	2		110		625
Thomas A. Scott		Pt	32	17	4	1	62	125		
		P-burg Pt	Lot		3					
			"		4					
			"		5					
			"		6			60	400	585

(over)

MONTGOMERY COUNTY, INDIANA, 1928

Assessor's Plat-Book for Parkersburg Scott Township No. _____

PT. WAYNE FIG. CO. FT. WAYNE, IND.

NAMES OF OWNERS	Number on Plat	DESCRIPTION	Section	Township	Range	Acres	Hundredths	Value of Lands	Value of Improvements	Value of Lands and Improvements
Lactoga Building & Loan Trusts + Savings Assn John M. Wilson		GP P-burg	Lot		8					
		GP P-burg	"		9			50	350	
		GP P-burg	"		11					
					12			50	250	700
Walter C Whitaker		Taith's P-burg	"		1			25	600	
		GP P-burg	"		13					
					14					
					15			65	200	885
Etta Whitaker		Taith's P-burg	"		2					
		"	"		3					
					4			75	800	875

MONTGOMERY COUNTY, INDIANA, 1928

Assessor's Plat-Book for Lapland Scott Township No. 17

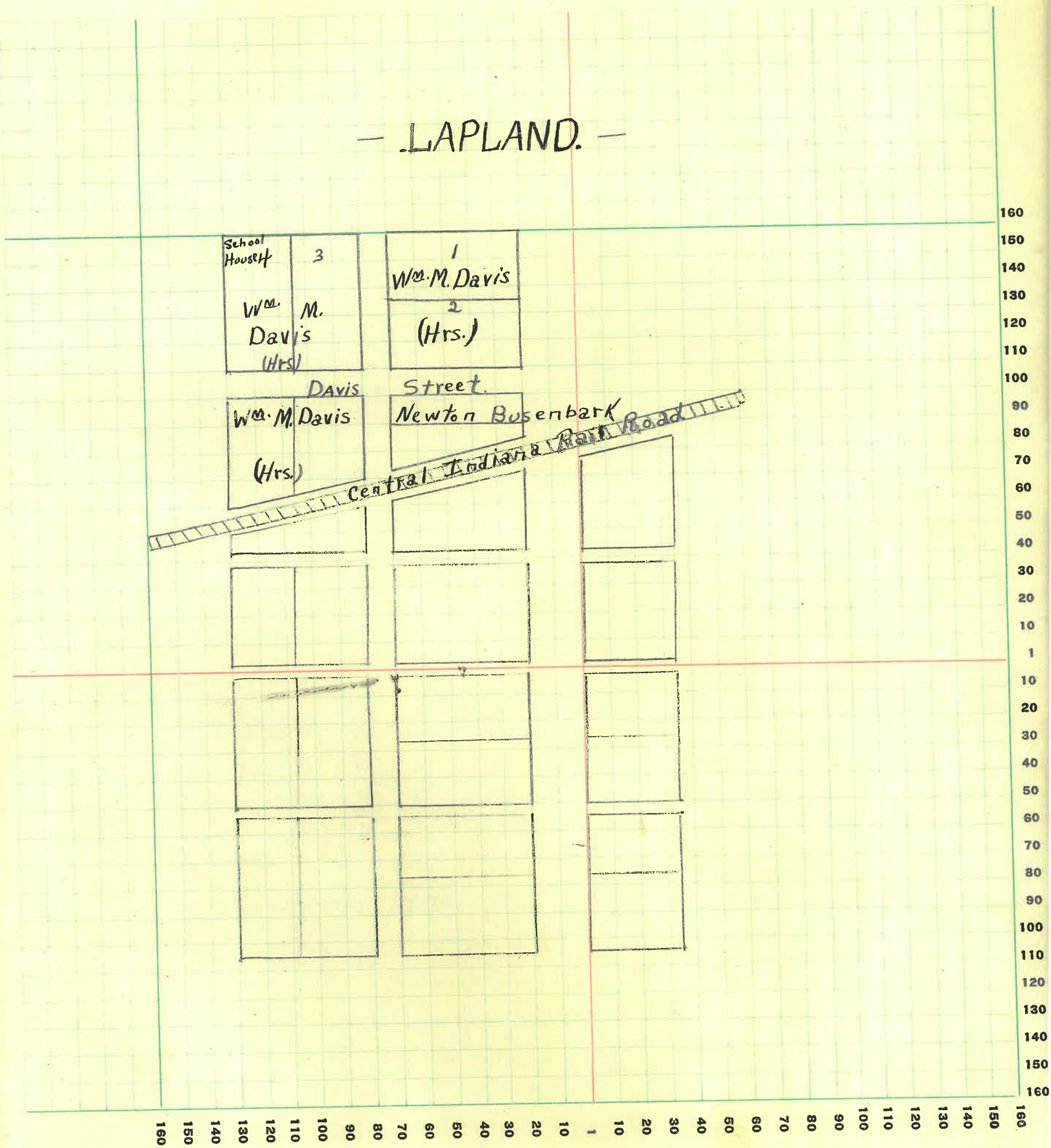
NAMES OF OWNERS	Number on Plat	DESCRIPTION	Section	Township	Range	Acres	Hundredths	Value of Lands	Value of Improvements	Value of Lands and Improvements
Newton Busembark		Davis, Lapland Lot			10					
					11					
William Davis Mrs Life Estate		GP			7					
		GP PT			8			60	1940	2000
		Davis, Lapland			1					
					2					
					3					
					4					
					5					
					6					
					20					
					21					
				22						
				23						
				24						
				25						
				26						
				27				200		200
Frank + Julia T. Crow		GP Lapland			12					
				13						
				14						
W H Smith		Davis Lapland			15			60	140	200
				16						
				17						
				18						
				28						
Clarence Smith		GP Davis Lapland			19			110		
				8			20	300	320	

SECTION No. _____

Congressional Township No. _____, R. _____

SCALE: Forty rods to an inch, or ten rods to a space, Congress Land, which is one mile square for a section.
Number of acres in this section, according to United States Survey, _____

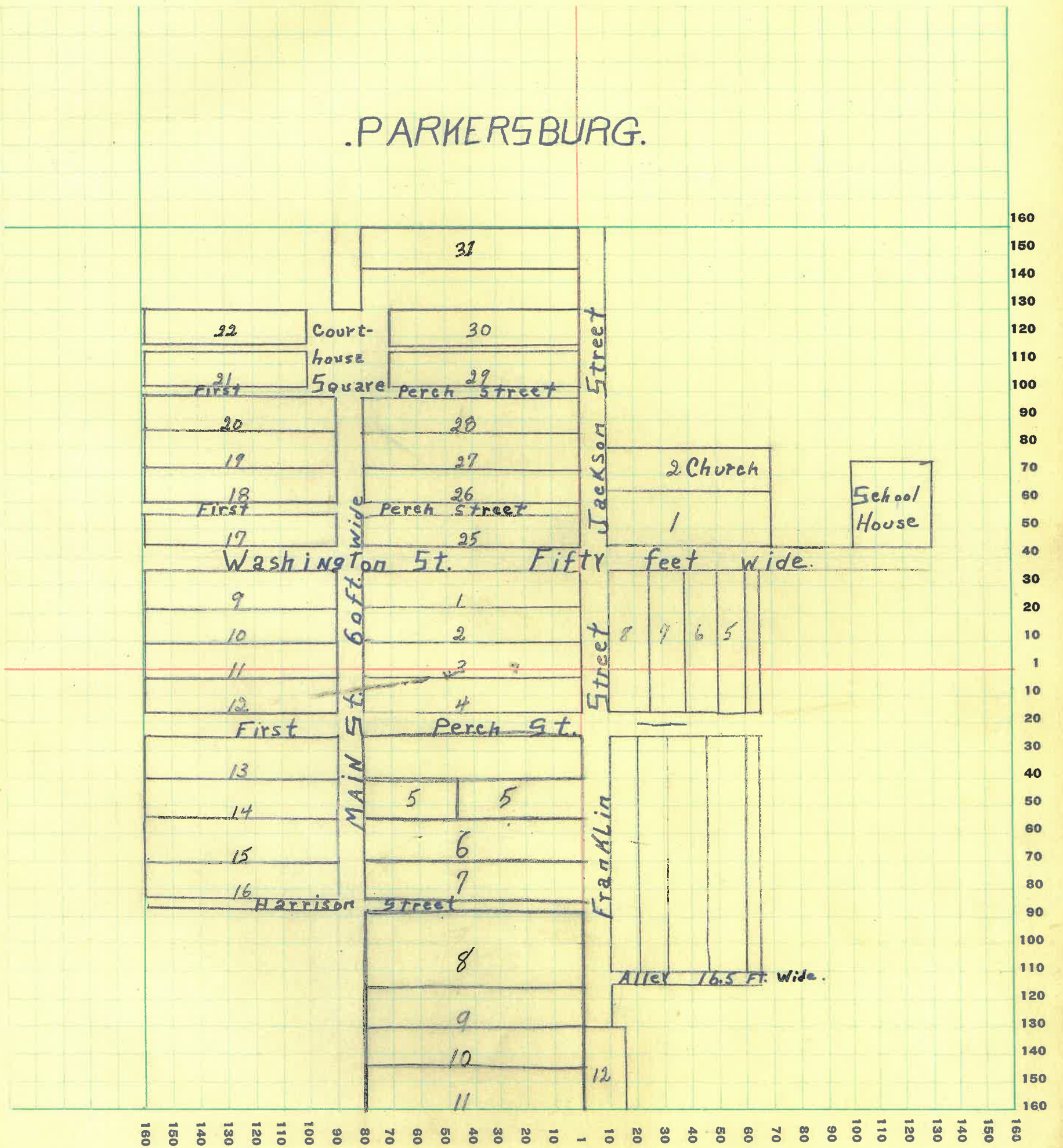
- LAPLAND -



SECTION No. _____

Congressional Township No. _____, R. _____

SCALE: Forty rods to an inch, or ten rods to a space, Congress Land, which is one mile square for a section.
 Number of acres in this section, according to United States Survey, _____



Plat of New Market

Scott

Township

Drawn by Douglas + Buser

