

ASSESSOR'S PLAT BOOK

1932

Union Twp.

MONTGOMERY COUNTY

Last Name	First Name	Page #	Notes
Aetna Life Ins Co		214	
Agnew	Talmage	105, 155, 156	
Agnew	Mary	105, 106	
Alexander	Fred	83, 84	
Allen	Daisy	75, 76	
Allen	Moses	75, 76	
Allen	R.W.	33, 34	
Alvey	John	15, 16, 29, 30	
Ames	Albert	161, 162, 163, 164	
Ames	Arminta	161, 162	
Ames	Ida May	145, 146	
Ames	John	143, 144	
Anderson	Edna	1, 2	Powell
Anderson	Jacob	127	
Anglin	C.A.	71	
Anman	Zeb	67	
Apple	Clifford	67	
Armentrout	Eli	61	
Armstrong	Bessie	129	
Atkins	Lena	9	
Atkinson	Claude & Wife	11	
Austin	Arch & Anna	125, 126, 135, 136	
Bains	Thos	9	
Baker	John W & Mary E	139, 140	
Baker	John W & Mary E	141	
Bales	A.G.	95, 96	
Bales	Frank	115, 116	
Bannon	Louis	161, 162, 171, 172, 177	
Banta	W.A.	9	
Barcus	Susan K	193, 194	
Barley	Peter G	117, 118, 119, 120	
Barnes	Robt H	31, 32	
Barnett	George	87, 88	
Barnett	Sam'l & Alberta	87, 88	
Barnett	Solomon R	87, 88	
Barnhart	Harly A	91, 92	
Barns	Geo	185, 186	
Barton	O & Sam	5	
Bastion		132	
Beal	Chas A	73, 74	
Bean	Edgar	149	
Bean	W.E. & Maude	205, 206	
Beatty	Sarah M	211, 212	
Beaver	Victor	141	
Beebe	Fred	53, 54	
Beecher	Herschel	201, 202	
Bell	Hubert	9	
Bell	James	59	
Bernheimer	Bertie	177	
Berry	Mattie M	131	
Biggs	W. H. & Mary	173, 174	
Biggs	Wm	175	
Binford	David	95, 96	
Binford	Harry	95	
Binford	Harry & Grace	95, 96, 117	
Binford	Owen L	151, 152	
Birch	R.B.	115, 116	
Birch	R.L.	117, 118	
Blanton	Sam'l	89, 90	
Bollman	Hanna	211, 212	
Bollman	Jeanette	213, 214	
Bonebrake	Geo W	7	
Booe	J & L	193, 194	
Boraker	Walter	175	
Bowers	P.O. & Vermer	13, 14	
Bowers	Wm	223	crossed out on 224
Bracket	Nimrod	37, 38	
Brackit	Frank	5	
Bradley	Bessie	7	
Branch	Larkin	225	crossed out on 226
Branden	W.C. & C	51, 52	
Branham	Fred	177, 179, 180	
Bratton	Herman	43, 44, 49, 50	
Breaks	A.W.	153	
Breaks	A.W. & Flora	83, 84	
Breaks	Alvin	83, 84, 145, 146, 149, 150, 151, 152, 153, 154	
Breaks	Carolyn	7, 8	
Breaks	Ernest E	161, 162	
Breaks	Harry	149, 150, 151, 152, 157, 158, 159, 161	
Breaks	W.C. & Maude	221, 222	
Brewer	Laura	129	

Brewer	Urb	61, 62	
Brinson		59	
Britton	D Frank	181, 182	
Britton	Everett	169, 170	
Britton	Sadie	9	
Britton	Walter	181, 182	
Brocies		132	
Brookshire	Nancy	173, 174	
Brothers	Mary & J.S.	97, 98, 99	
Brown	Branc B	111, 112	
Brown	D.O.	105, 155	
Brown	Earl	87, 88	
Brown	Elory	55, 56	est
Brown	Fred	155, 156	
Brown	Icie	177	
Brown	Newton H	131	
Brown	Salon	153, 154	
Brown	Wm N	153, 154	
Bruner	Austin	131, 132, 177	
Bryan	Scott	139, 140	Crossed out on 140
Bryant	Frank	21, 22	
Bundy	Cora E	5, 6	
Burk	Mary E	205	
Burkhart	Wm	97, 98	
Busenbark	Emma & Joe	179	
Busenbark	Harry James & Josephine	61, 62	Life Estate Emma V Busenbark
Busenbark	Jas S	179, 180	
Busenbark	John	97, 98	
Busenbark	Laurence F & Mary C	63, 64	Life Estate Emma V Busenbark
Busenbark	Lucinda	189, 190	
Busenbark	Melinda	189, 190	
Busenbark	Robt C	225, 226	
Busenbark	Thos & Theresa	81, 82	
Busenbark	Walter	189, 190	
Buser	Wm Jr	59, 60	
Byrd	Jas F & M.F.	29, 30	
Byrd	Jas T	39, 40	
Byres	A.K.	49, 50	
Caldwell	Jesse M & Leona C	29, 30	
Caldwell	R	99, 100	
Callahan	John L	177, 178	
Callahan	Peninah E	1, 2	
Callahan		9	est
Cambell	Herman & Audrey	138	
Campbell	Belle-John & Nora	181	
Campbell	John B	119, 120	
Campbell	Newt	121, 122, 123, 137	Crossed out on 138
Canine	Cinderella	181	Cauldwell
Canine	Geo	5, 6	
Canine	Harvey J	137	
Canine	Jesse	137	
Canine	O.R.	181, 187, 188	
Canine	Ollie	217, 218	
Caplinger	Wallace	59	
Carl	Todd	177, 178	
Carroll	John	117, 118	
Carter	W.S.	5	
Carver	Greenberry & M.E.	5, 6	
Carver	Mary	7	
Cash	Edwin	211, 212	
Cassida	J.I.	75, 76	
Caster	Mary Maude	119, 120	
Caster	Wm	67	
Cemetery		18, 38, 90, 112, 128, 130, 142, 148	
Chadwick	Albert	1, 2	
Chadwick	Harry	165, 166	
Chadwick	Henry	21, 22	est
Chadwick	Maggie	21, 22	est
Chadwick	Maria	25, 26, 117, 118	
Charters	Carrington & Eva	3	
Charters	Ruth	225, 226	
Chesterson	J.F. & S.J.	27, 28, 39, 40	crossed out on 39
Childers	J.J.	59, 60	
Childers	M.E. & J.L.	55, 56	
Childers	W.R.	59	
Church		4, 88, 118, 142, 148, 176	
City		134, 136	
City Limits		8, 10	
City Line		132	
Clark	Carl O & Mabel	141	
Clark	Chas S	215, 216	
Clark	Fred	123, 124	
Clark	Harmon	87, 88	
Clark	Maple	101, 102	
Clark	Robt C	87, 88	
Claypool	M.L.	199, 200, 201, 202, 215, 216, 219, 220	
Clements	Geo F	39, 40	
Clifton	John W	57, 58, 59, 60	est
Clifton	Russell	75, 76	
Cline	Jas H	141, 142	

Clodfelter	Alvin	13, 14	
Clodfelter	Jesse	15, 16, 29	
Clore	E	179	
Clossin	B.C.	29, 30	
Clossin	Finley	27, 28	
Clough	T.J. & Amanda	179	
Cohee	Jas R	169	
Cohee	John	67, 68	
Cole	George	129, 131, 132	
Collings	Myrtle	27, 28	
Collings	Wm A	3	
Conley	Claude	7	
Connorroe	Thomas	157, 158	
Conover	Chas T	191, 192	
Conrad	Geo W	71, 72	
Conrad	J.C.	73, 74	
Conrad	J.L.W.	71, 72, 93, 94	
Conrad	J.W.L	71, 72, 73, 74	
Conway	Sarah	13	
Cooksey	Thos L	179, 180	
Coombs	John E	89, 90, 91, 92	
Coons	Elmer T & Flossie	11, 12	
Coons	Frank	149, 150	
Coons	Frank E & Dora	187, 188, 193, 194	
Coons	Geo W	57, 58, 209, 210	
Coons	Henry	191	
Coons	Levi M	11	
Coons	Merle	207, 208	
Cooper	Geralda	27, 28	
Cope	Forrest	155, 156	
Cope	S.W. & Forest L	157, 158	
Corporation Line		136	
Cougar	Ira	175, 176	
Couger	Mary	57, 58	
County Farm		125, 126, 127, 128	
Cowan	A.M.	145, 146	
Cowan	John H	145, 146	
Cowan	Sarah	145, 146, 147, 148	
Cox	Howard	9	
Cox	Oran	73, 74, 91, 92	
Cox	Oran & Lydia	73, 74	
Cox	P.A.	162	
Cox	Royal B	97, 98, 99, 100	Hrs
Crabbs	B.F.	103, 104, 105, 106	
Craig	Benj	206	
Craig	Isaac & Salome	95, 96	
Craig	Isaac S	93, 94	
Craig	Martha	7	
Crain	Chas G	21	
Crawford	Clara R	9, 10	Hrs Elston Bank Trust Co Trustee
Croy	Fred	81	
Croy	Prince	81, 82	
Cummings	Howard S	33, 34, 191, 192	
Cuppy	Wm P	35, 36	
Cutshaw	Frank & B	177	
Cville Country Club		183, 184	
Cville Shale Brick Co		127, 128	
Cville Trust Co		4, 5, 6, 15, 16, 43, 44	
Dalrymple	Wm J	129	
Darlington Farmers S Co		117	
Davidson	J.F.	79, 80, 181, 182, 183, 184	
Davidson	Jasper N	67, 68	Hrs
Davidson	Minnie	49, 50, 51, 52, 65, 66, 67	
Davidson	Sam'l	79, 80	
Davidson	W.A.	65, 67, 68	
Davidson	W.M.	49, 50, 51, 52	
Davis	Geo E	209, 210, 223	
Davis	Golda I	131	
Davis	Harry & Mayme	219, 220	
Davis	Mary M	157, 158, 159, 163, 164	
Dawson	Eliza	91, 92	est
Day	Thos C & Co	177, 178	
Deck	John	195, 196, 197, 198	
Deere	Geo W	199, 200, 201, 202	
Deeter	M.S.	159, 160	
Demoret	James	221, 222	est
Demoret	S.B. & L.B.	57, 58	
Demoret	Sam'l	35, 36, 37, 38	
Derby	Horace	13	
Detchon	I.A.	127, 128, 129, 133, 141, 142, 155, 156, 203, 204, 205, 206	
Devan	Bridget	163, 164, 165, 166	et al
Dice	Anna M	21, 22	
Dice	Beecher	7	
Dice	Clifford	189, 190	
Dice	J.F.	2	
Dickerson	Fred	7	
Dickerson	Mary	5	
Dole	Lee & Pearl	5	
Douglas	Aaron	59, 62	

Douglas	Ed	225	est
Douglas	Jos & Rose	5	
Douglas	Robt	61, 62	
Douglas	W.M.	7	
Dowden	J.E.	91, 92	
Downing	Geo	111, 112, 123, 124, 125, 126	
Driver	Chas	89, 90	
Duckworth	M.M.	41, 42, 43, 44, 49, 50	
Duncan	Mildred M	69, 70	
Duncan	W.H. & Ola M	177, 178	
Dye	Luther	12	
Eads	Theo	103	
Eck	Chas & Louise M	21, 22, 23	
Edwards	Bert	67	
Edwards	C.D.	103, 155, 156	
Edwards	C.D. & R.C.	105, 106	
Edwards	Chas	83, 84	
Edwards	Lulu M	161, 162	
Edwards	Vincent	161, 162	
Eggers	Thurman	13	
Eichelberger	S	179	
Elkins	Martha	41, 42	Hrs
Elliott	H.C.	137, 213, 214, 221, 222	Crossed out on 138
Elliott	Jas M	101, 102	
Elliott	Jesse	17, 19	
Ellis	Bert C	55	
Ellis	Rosa	9	
Elmore	C.W. & G	135, 136	
Endean	Carrie	165, 166	
Endean	Daisy	167, 168	
Endean	Fred G	165, 166, 167, 168	
Endean	M.J.	165, 166	
Engle	Binton P	45, 46	
English	Edith B	149	
Enoch	Alma & Sallie	119, 120, 141, 142	
Enoch	Chas	213, 214	
Enoch	Geo	99, 100, 113, 114	
Evans	Frank C	183, 184	
Evans	J.J.	25, 26	
Evans	Samuel & Mina	142	
Everett	Harry	107, 165, 166	
Everett	J.G.	107, 108, 165, 166	
Everson	Emory	67	
Everson	V	185, 186	
Everson	Wallace & Nellie	75, 76	
Eyler	Vivian C & Ralph W	155, 156	
Falen	Mabel	131	et al
Faust	Adam	208	
Faust	R.B.	37, 38	
Faust	Wilson	207	crossed out on 208
Fink	Commodore	73, 74	
Fink	Frank	215, 216	
Fisher	John E & I	59	
Fishero	Alva	179	
Fishero	H	179	
Flannigan	Harry	13	
Fleming	R.D.	85, 86	
Fletcher	Carl & Lola	71, 72	
Fletcher Joint Land Bank Indy		27, 28	
Forest Reserve		72	
Foster	Ira	67, 68	
Foster	Jas	29	est
Foust	Jos	3, 4	
Foxworthy	J. Frank	75, 76	
Foxworthy	Martha E	97, 98	
Foxworthy	Wm	195, 196	
Fraley	Mary	109, 110	
Freco	Lewis	109	
Fry	Elizabeth	31, 32	
Fuller	T.B.	105, 106	
Galey	Albert S	191	
Galey	Harry	205, 206	
Galey	James H	205, 206, 207, 208	est
Galey	Jas M	23, 24, 43, 44	
Galey	Leroy	43, 44	
Galey	Warner B	43, 44	
Galey	Wm S	25, 26	est
Gallaher	Harry V & O.L.	61	
Galloway	Andrew	45, 46	
Garrett	Wesley G & Henrietta	215, 216	
Gaylor	S.R. & Bessie J	7	
Gentry	Geo	13	
George	E.C.	13	
Gibson	Lem	179	Lyons, Leslie
Gildhaus	Reba	208	
Gilkey	E.S.	169, 170	
Gilkey	Mammie	179	
Gilliland	W.C.	35, 36, 37, 38	
Gilliland	Amos G	159	
Gilliland	Chas E	159, 160	

Gilliland	Ida May	157, 158, 159, 160, 161, 162	
Gilliland	Jas B	209	est; crossed out on 210
Gilliland	John	161, 162	
Gilliland	Maggie	207	crossed out on 208
Glasscock	Thos A & Jane	73, 74	
Glover	Laird	5	
Glover	Leo	5	
Gohman	J.J.	191, 192, 193, 194	
Gonzales	Ada	107, 108, 109, 110	
Gott	Mannie	9	
Gott	Sam	5	
Gott	Wm	5	
Gottschling	P.W. & M	101, 102	
Gould	H.J. & Mary F	83, 84	
Graham	Louise	208	
Graham	Nancy F	183, 184	
Gray	Abbie L	1, 2	
Gray	Edith H	3, 4	
Gray	Emma S	161, 162, 171, 172	
Gray	Fannie L	94	
Gray	Frank	27, 28	
Gray	John & Harriett	1	
Gray	Sarah	161, 162	
Green	Jas P	121, 122	
Green	Lucy E	121, 122	
Green	Mary	136	
Grenard	Alvah & Wife	11	
Groendyke	Etta & Roy	151, 152	
Groves	O.B.	205, 206	
Grubb	Linzey & Wife	225, 226	
Guilliams	Mary E	179, 180	
Guntle	M	113, 114	
Guntle	Salome	125, 126	
Hacker	Osiah	49, 50	
Haines	J.W. & Florence	169, 170	
Hall	C.A.	45, 46	
Hall	George F	185, 186	
Hall	Lydia	33, 34	
Ham	Thos	129	
Ham	Tom	131	est
Hamilton	Melvin	207	crossed out on 208
Hamilton		7	
Hammer	David	165, 166	
Hammond	Jasper	139	
Hammons	Jasper & Noba	139	
Harding	Chase	118, 123, 124, 167, 168	
Harlan	W.F. & Wife	19, 20	
Harp	T.J.	125	
Harper	R.S.	117, 118	
Harris	Grace	185, 186, 187, 188, 193, 195, 196	
Harris	W.L.	23, 24, 45, 46	
Harshbarger	Chas	145, 146, 147, 148	
Harshbarger	Grover	147, 148, 149, 150	
Harshbarger	Laban & Lester	147, 148	
Hart	A. L. & Edgar	3, 5	
Harting	Geo	21, 22	
Harwood	Geo W & Nora F	137	
Harwood	Harry E	217, 218	
Harwood	L.W.	215, 216, 217, 218	
Harwood	Lonnie	55	
Harwood	Thos	167	
Hays	Amos	7, 8	
Hays	Amos & Viola	13, 14, 15, 16	
Hays	N & H.S.	131	
Hays	Nancy J	1, 2	
Hays	R.L. & Ida	211, 212	
Hays	Wm	5, 6	
Hays	Wm R	67	
Hays	Wm R & Edna	67, 68, 69, 70	
Hayworth	Harry	179, 180	
Hedge	Adiline	7	
Henderson	Emma	93, 94	
Henderson	John	81, 82	
Henderson	John F & Sarah	79, 80	
Henry	Ira	1, 2, 3, 4	
Herr	Curtis & Francis	219, 220	
Herr	Sallie R	63, 64	
Herr	Shirl	63, 64	
Herron	Joe C	173, 174	
Herron	Maggie	149	
Hesler	Harry	159, 160	
Hesler	Lincoln	39, 40, 51, 52	
Hiddle	Homer	177	
High	Cecil	5	
Himes	Albert	49	
Himes	Chester & Ruby	69, 70	
Himes	Geo M	63, 64	
Himes	Ralph G & Lawrence T	65, 66	Life Estate Alice C Himes
Himes	Ralph G & Mary	65, 66	
Hinkle	J.W. & W.A.	61, 62	

Hinton	Harry	129	
Hinton	Hurley	129	
Hinton	Sam	131	
Hitch	Alice	99	
Hobbs	Robt D	5	
Hodge	John	59	
Hoffa	Otto	67	
Hole	Jesse	91, 92, 93, 94, 95, 96, 97, 98	
Hole	Lester	201, 202, 215, 216	
Hole	Lola B	77, 78	
Hole	Oscar	87	
Hole	Wm F.	15, 16, 31, 32	
Holeman	Herbert	11	
Holmes	Maggie T	177, 178	
Holmes	Margaret T	167, 168	
Homes	Maggie T	131	
Hood	Lee	141, 142	
Howard	Dr. C	179	Crossed out on 142
Howard	John	129	
Huber	Mary	7, 8	
Huffman	Annie & Arthur	89, 90	
Huffman	Lillard & Wife	11, 12	
Hughes	D.W.	77, 78, 79, 80	est
Hughes	Elsie A	157, 158	est
Hughes	Emma	81, 82	
Hughes	Homer	77, 78, 79, 80, 85, 86	
Hughes	James	141	
Hughes	Merle	157, 158	
Hughes	Olney	155, 156	
Hulet	Viola	169, 170	
Hulet	Walter F	183, 184	
Hulvey	Chas	71, 72	
Humphreys	Wilber	207	crossed out on 208
Hurd	Chester & Mary	213, 214	
Hutchington	John G	123, 125, 126	
Hutchinson	Chester	139	
Hybarger	Ray & Gladys	21	
Hydraulic Press Buick Co		109, 110, 127, 128	
Ingersoll	Ellis	61	
Inillis	W.A.	9	
Irons	Thos	173, 174	
Irwin	B.H.	93, 94	
Isenberger	Wm	141, 142	
Jackery	Mollie	67	
Jackery	Wm S	67	
Jackman	John	71	
Jackman	Susan	75, 76	
Jackson	Clifford	91, 92	
Jobe	Elsworth	221, 222, 223, 224	
Johnson	Ed	5	
Johnson	W.H.	5	
Johnston	J.T. & Malisa	135, 136	
Jolley	Mary	109, 110	
Jones	A.B.	17, 18, 19, 20	
Jones	James	177	
Jones	Jonathan R & Hazel	171, 172	
Jones	Stanley & Nina	3, 4	
Jordan	C.C. & M	7	
Jordan	Earl & Flora	29, 30	
Jurgersmeyer	A.E.	17, 18	
Karle	August	99, 100	
Kashner	Homer	131, 177	
Keesee	Ed	179	
Keesee	Margaret	175, 176	
Keller	W.S.	195	
Keller	Wilmer & Mary E	203, 204	
Kennedy	Dumont	9	
Kennedy	Geo T	9	
Kessler	J.M.	65, 66	
Kessler	J.M. Jr	65, 66	
Key	Wm	109, 111, 112	
Keys	Perry	225, 226	
Kiley	David & Hannah	45, 46	
King	Emma	139, 140	
Kirkendall	D.W. & M.K.	61	
Kirkpatrick	Lulu	135	
Knight	Burt	133	est
Knox	Van	67	
Kobel	Roy S	79, 80	
Kremer	Robt	131	
Krout	C	181	
Lamb	Walter G & Ella	191, 192	
LaPage	Jules	95, 96, 97, 98	
Largent	Chas E	95	
Largent	John	87, 88	
Larrick	I Newt	13, 14	
Lawhorn	Chas	95	Hrs
Layne	John B & Flora M	79, 80, 83, 84, 85	
Layne	Lloyd	177, 178	
Lee	George W	119, 120	

Lee	W.L.	83, 84	
Leonard	Sheppherd	91, 92	
Lewellen	Harve	203, 204	
Lewellen	Harve & E.J.	223, 224	
Line	John B	1, 2	
Line	Seth E	1, 2, 137, 138	
Liter	J.H.	107, 108	
Liter	John	101, 102, 103, 104, 129, 130	
Little	Chas W & G.S.	215, 216	
Little	Tom	131	
Livengood	Oscar	9, 179	
Lofland	Lew C	161, 163, 164	
Logan	John W	67	
Logan	John W & Wife	67	
Lollis	Wm E	49, 67	
Long	Geo A	179, 180	
Long	Luther	81, 82	Hrs
Lough	Earl	101, 102	
Lowery	Aut	181	
Luckett	G.B.	37, 38	
Lutz	Martha S	89, 90	
Lutz	Wm & Martha	89, 90, 91, 92	
Lynch	John	7	
Mahan	Frank	143, 144	
Mahoney	Paul	206	
Mahorney	Laura J	179, 180	
Mangus	Edgar	49, 50, 51, 52, 67, 68	
Mangus	Jake	47, 48	
Mangus	Minnie	49, 50	
Manson	Mary W	182, 195, 196	
Marcum	Bischop	149, 150	
Marshall	J.A.	7, 8	
Marshall	J Ezra	181	
Martin	Bessie	208	
Martin	Levi	29, 30	
Mason	Everett	85, 86	
Mason	Martin	29	
Mason	Thos L & Anna E	77, 78	
Mason	Walter O	41, 42	
Mathewsman	John & Harold	59	
Maxwell	Alexander	93, 94	
Maxwell	Anna V	91, 92	
Maxwell	Frank	201, 202, 203, 204	
Maxwell	Jacob F	141	
Maxwell	S.G.	141	
Maxwell	Walter & Anna	91, 93, 94	
McCabe	Chas M	141, 185, 186, 201, 202, 210	
McCabe	Nelle	129	
McClamroch	A.S.	143, 144	
McClamroch	Chas	107, 108	
McClamroch	Mary	145, 146	
McClamroch	Paul	145, 146	
McClamroch	Robt	81, 82	
McClamroch	W.B.	81	
McClamroch	W.B.	143, 144	
McClelland	Pauline	113, 114	
McClelland	Ward	83, 84	
McClelland	Ward	101, 103, 104	
McCullough	Daisy	139, 140	
McDaniel	Joseph	47, 48	
McDonald		33, 34	
McIntire	Harriett	107, 108	
McLoed	M.C.	193, 194	
McLoed	M.E.	195	
McLoed	Maude E	195, 196	
McLoed	O.C.	187, 188, 193, 194	
McMurry	F	115, 116, 117, 118	Crossed out on 118
McNeeley	Daisy	9	
Meadows	H.E.	75, 76	
Meadows	Hiram E	73, 74	
Meek	Eulalia & Earl	179	
Menier	Wilson	85, 86	
Metropolitan Life Ins Co		224	
Michael	Fred & Daisy	140	
Miller	J Vince & Hazel	169	
Miller	Otto	139, 140	
Milligan	Wm	137	
Mills	John	15, 16	
Mills	Lillie F	13, 14, 15, 16	
Mills Valley		132	
Mitchell	Jesse	13, 14	
Monon RR Co		16	
Monroe	C.V.	169, 170	
Monroe	Rolla E	175, 176	
Montgomery Savings Assoc		97, 98	
Moore	Esther	93	
Mornout	John & Minnie	208	
Morris	Jack	181	
Morrison	Alf	93, 94	
Morrow	Chas F	17, 18, 19, 20, 25, 26	

Morrow	Geo & Lulu	5, 6	
Morrow	Mary	25, 26	
Morrow	Reed & Julia	179	
Munns	Howard	57, 58, 207, 208	
Mutual Benefit Life Ins. Co.		120	
Myers	Ira	13	
Nelson	O.M.	17, 18	
Nelson	Wm F	23, 24	
New Market		60	
Newlin	David	141	
Newlin	Pat	67	
Niceley	Sarah E	15, 16	
Nichols	Allie	173, 174	
Nichols	Ernest P	179, 180	et al
Nichols	Thomas	223	crossed out on 224
Nicholson	Kenyon	224	
Niven	John S	129, 130, 131, 132	
Noble	Jas H	13, 77, 78	
Noble	S.L. & L	225, 226	est
Noble	W.B.	153, 154	
Nolan	F.D. & Pearl	85, 86	
Nutt	E.H.	8, 127	
Nutt	Sanford E	195, 196, 203, 204	
Oak Hill Cemetary		130	
Oliver	Chas A	51, 52, 53, 54	
Oliver	Frank	53, 54	
Orcutt	Amos & Glenna E	171, 172	
Orcutt	Effie	7	
Orr	John	215, 216, 220	
Oswald	John F & Ella	59	
Parks	Jas	13, 14	
Parks	Jas M & Irene	141, 142	Crossed out on 142
Patton	Chelsea	147, 148	
Patton	George	135	
Patton	H	181, 182	
Patton	J.W.	27, 28	
Pattongale	Carl & John	161	
Payne	Francis	167	
Payne	W. V.	175, 176	
Payton	Wm H & Alice	27, 28	
Peacock	Jack	81, 82	
Peck	Walter M	1	
Peebles	O.M.	77, 78	
Peebles	O.M. & Alice	77, 78	
Pennefeather	Ed	131	
Pennefeather	Pat	131	
Pennock	John	3, 4, 19, 20	
Perkins	J.I.	185, 186	
Peters	Wm H	35, 36	
Petro	Harry	73, 74	
Pett	Minnie A	129	
Pett	Sue	129	
Pickel	Joseph	17, 18	
Pickerall	Elmer	95, 96	Hrs
Pickerall	Elva	117, 118	
Pickering	Ivan H & Middie	118	
Pickett	Walter	139, 140	
Picotte	Frank L & Nila L	224	
Pierce	Wm D & E	73, 74	
Pittman	Roy Glenn	179, 180	
Poston Brick Co		125, 126	
Pritchett	Jas T & Delia M	139	
Proffitt	Henry	27, 28	
Pulliam	Elmer	39, 40	
Purcell	G.J & N.C.	99	
Purcell	Nicie E	89, 90	
Quick	Amos B	163, 164, 169	
Quick	Sweet	145, 146	
Quillen	Chas	45, 46	
Quillen	Frank E & Wife	159, 160	
Quillen	Nellie B	45, 46	
Quillen		132	
Ratcliff	Fred E & Myrtle	181	
Ratcliff		179	Hrs
Ray	Harvey & Susie	181, 187	
Ream	Dr. E.W.	5	
Record	Wm F	99, 113, 114	
Redenbaugh	Carrie	137	
Redmond	Harvey	95, 96, 97, 98	
Remley	B.F. & Edith	163, 164	
Rhoads	Clarence	119, 120	Piatt County ILL
Rhoads	Geo E	69, 70	
Rice	John & Edith	55, 56	
Rice	Mrs W.A.	53, 54	est
Richard	D Lee	9	
Riddlebarger	Maimie	67	
Ripley Township		184	
Risley	L.H.	11, 12	
Ristine	Harley T	71, 72	
Roach	Ora	67	

Robert W Vannice	Robert	120	
Robertson	Isaac	11, 12	
Rogers	Mary	109, 110	
Rose	Myrtle	171, 172	
Rosen	Mary I	41, 42	
Roumelite	Jno F	19, 20	
Ruckel	Ernest & Gertrude	193, 194	
Rush	Elizabeth	219, 220	
Rush	Gilbert	217, 218	
Rusk	Mary A	29, 30	
Rutterer	Frank J & J.E.	141	
Sabens	Jas F & Cordie	129, 130	
Saidla	Glenn	189, 190	
Saidla	Wm A	137	
Sanders	Chas D & Flossie	149, 150	
Sandlin	Chas	195, 196	
Sarver	Clifford	139	
Sayer	H.B.	225	
Saylor	S.J.	221, 222	
Schench	Edgar	161	
Schenck	A.R.	181	
Schenck	F.O.	179, 180, 181	
Schleppy	Margarett	147, 148	
Schleppy	Rollin	151, 152	
Schmeltzer	J.C.	97, 98	
Scholler	Harry M	189, 190	
School		16, 50, 60, 88, 118, 140, 158, 170	
Schrieber	Adam W	69, 70	
Schrum	John	127	
Schwindler	Homer K	55, 56	
Scott	Dr. Paul T	59, 60	
Sellers	Ora	1, 2, 3, 4	marked out on pg 1
Sellers	Ruth	25, 26	
Sering	Geo J	7	
Servies	John R	171, 172, 173	
Servies	Mamie	171, 172	
Servies	Vorhee	181	
Seybold	Roy	175	
Shanklin	Howard	173, 174	
Shaw	M.F.	213, 214	
Sheehan	Michael & Madora	211, 212	
Shepherd		9	
Shipien	Solomon & Wife	203, 204	
Shubert		63, 64	
Shular	Wm I	131	
Shull	Sophia	109	
Sicks	Marshall	53, 54	
Simms	Enoch	81, 82	
Simms	Louis	165, 166, 167, 168	
Simpson	Minnie	137	
Simpson	Rex	75, 76, 77, 78, 89, 90	
Sinnett	W.T. & A.E.	55, 56	
Sinnett	Wm T	37, 38	
Skelton	B	23	
Skelton	Laura M	7	
Slater	James	9	
Slattery	Thomas J	139	
Slavens	Edgar	167	
Smiley	Byron	3, 4, 5, 6	
Smith	Albert	197, 198	
Smith	Chas J	149, 150	
Smith	Clarence	33, 34	
Smith	F.V.	135, 136, 137	
Smith	Floyd	67	
Smith	Frank V	5, 6, 7, 8, 15, 16	
Smith	Fred M	11, 12, 33, 34	
Smith	Fred W & Francis	167	
Smith	Grace B	39	
Smith	Harvey A	169	
Smith	Ida	135, 136	
Smith	Ida S & Mary E	138	
Smith	J.D.	11, 12, 191, 192	
Smith	J.I.	31, 32, 33, 34	
Smith	Katherine F	55, 56	
Smith	Leathy	141, 142	
Smith	Letha	5	
Smith	M.C.	187, 188	
Smith	Mary	47, 48	
Smith	Nancy K	15, 16	
Smith	Newton H	131	
Smith	Sanford	139	
Smith	W.C.	193, 194	
Smith	Wm & Annie	47, 48, 59, 60	(Addie)
Smith	Wm H	135, 137	Crossed out on pg 136
Smith	Chas	137	Claude, Neva, Pearl, Ezra
Smith	Jeanetta	5	
Snoddy	Jessie D	5, 6, 17, 18	
Snow	Helen & Carmon	141	
Snyder	Geo	35, 36, 57, 58, 210	
Snyder	Lenora	159	

Snyder	Ora M	188	
Snyder	W.C.	157, 158	
Snyder	W.J. & Jella	151, 152	
Snyder	Wm	151, 152	
Spang	Thos H	213, 214	
Sparger	Glen & Earl	9	
Sparger	Ira	9	
Sparger	V	9	
Sparks	Jennie	225, 226	
Spencer	Allen	223, 224	
Spencer	Jean	23, 24	
Stafford	Geo	135, 136	
Stafford	J.S.	13	
Stafford	John	19, 20	
Stafford	Lulu	3, 4	
Stafford	M & G.W.	125, 126	
Stafford	Odis	1, 2, 19, 20, 189, 190	
Stalker	Malinda	157, 158, 163, 164	
Stanforth	Commodore	141	
Starnes	Harry T & Mary V	3, 4	
Steele	Amanda J	163, 164	
Stephens	Ed	187, 188	
Stephens	Lambert & Pauline	11	
Stewart	Alexander	207	
Stine	Geo C	5, 7	crossed out on 208
Stipes	John	7, 8	
Stonebraker	Dan	59	
Stout	B.F.	171, 172, 173	
Stout	Caroline & C.W.	177	
Stout	Chas W & C	131	
Stout	Harry T	113, 114, 123	
Stout	Merle	167, 168	
Stout	Valentine	129, 173	
Stout	Wm E	169, 170, 173, 175, 176	
Stover	John F	109, 110, 127, 128	
Stroh	Minnie	131, 132	
Stump	Gilbert	213, 214, 215, 216, 219, 220	
Stump	Lourina	59, 60	
Stump	Perry F	15, 16	
Stump	Wm & Amy	215, 216	
Sugar Creek		218	
Surface	Fred	179, 180	
Surface	Wm	59, 60	
Sutherlin	Ray	195, 196, 197, 198	
Sutherlin	W.M.	195, 196	
Sutton	E.J.	99, 100, 119, 120, 121, 122	Crossed out on 120
Sutton	Emmet	7	
Swain	Jemimia	21, 22	
Swan	Wm L & Bertha	1	
Swank	Clyde C & Zelma	165	
Swank	Henry	9	
Swank	Ira	89	
Swank	Ira & Pauline	99	
Swank	Jacob	165, 166	
Swank	Mary	157, 158, 159, 160	
Swank	W.A.	166	
Swearingen	Hugh	59, 60	
Switzer	Jas	125, 126	
Symms	S.D.	201, 202, 215, 216	
Talbot	Hattie & May	177, 178	
Tapp	Harry S	65, 66	
Tapp	M.C. & R. N	63, 64	
Tapp	Oscar	89, 90	
Tapp	Rosa N	65, 66	
Taylor	R.L.	21, 22	
Taylor	C.W.	115, 116	
Taylor	Cornelius & Emma	117	
Taylor	Edna	81, 82	
Taylor	Etta	145, 146	
Taylor	Frank	81, 82, 129, 130	
Taylor	Fred	181	
Taylor	John	83, 84, 153, 154	
Taylor	Leroy & M. Sue	139	
Taylor	Oscar	95	
Terry	Ed J	47, 48, 49, 50	
Terry	Elva	41, 42, 47, 48, 49, 50	
Teruilliger	Geo W	25, 26, 27, 28	
Tharp	Marion	49	
The Citizens Nat'l Bank		175, 176	
The Conneticut Life Ins Co		225, 226	
The Cville Ice Co		127	
The Cville Trust Co		169, 170	
The Federal Land Bank		125, 127, 128, 142	Of Louisville
The Montg Savings Assn		3	
The Mutual Benefit Life Ins Co		1, 2, 3, 29, 30, 53, 54, 61	
The Prudential Life Ins Co		123, 124	
The Union Central Life Ins		205	
Thomas	Dexter	67	
Thomas	Frank	173, 174	
Thomas	Geo	131	

Thomas	M	109, 110	
Thomas	Martha	111, 112	Fink
Thomas	Walter	169, 170	Fink
Thompson	Anna	177	
Thompson	Katherine	103	
Thompson	Laura	67	
Thompson	Leo	173, 174, 175, 183, 184	
Thompson	Lillian	5, 6	
Thompson	Minnie	143, 144, 151, 152	
Thompson	O.O.	115, 116	
Thompson	Wilson	139	
Thomsen	Hans J	41, 42	
Thornberry		9	
Titus	I.N.	135	
Titus	Isaac G & Minerva	136	
Tobin	Mary T	127	
Todd	Thos C	167, 168	
Tomlinson	Catherine	85	
Tomlinson	Katherine	105	
Toney	Jas	181	
Totheroh	S.E.	215, 216	
Trask	Joseph	99, 100	
Trexler	Noble	211, 212	
Tribby	Florence B	149, 150	
Trimble	Mary C	43, 44	
Trough	Carl	103, 111, 112	
Turner	Fred & Augusta	136	
Turner	Wilson	7	
Umphrey	L.C.	9	
Utterback	Albert I	148	
Utterback	Clayton J & Kattie M	29	
Utterback	John G	147	
Vail	Abraham	81, 82	
Valentine	Russell	77, 78	est
Van Der Volgen	Helen M	39, 40, 41, 42	
Vance	Willard	21, 23, 24	
VanCleave	Geo R	219, 220	
VanCleave	Harry & C.E.	139	
VanCleave	James	183, 184	
VanCleave	Jesse & Leota	219, 220	
VanCleave	Winnie	59	
Vandalia RR Co		32, 97, 98	
Vannice	Lockwood & Emma	119, 120	Crossed out on pg 120
Vestal	Essie	151, 153, 154	
Vestal	Roy	163, 164, 165, 166, 167, 168, 169, 170	
Voorhis		5	
Wabash College		7, 8, 95, 96	Crossed out on 119, 120
Waldif	Ike	179	
Wallace	Anna B	45, 46	
Walls	A.W.	3, 4	
Walter	Emily	85	
Walter	John	129, 130	
Walters	Chas	103	
Walters	Clara	171, 172	
Walters	Frank	226	
Walters	Margaret	103, 104	
Ward	Clara F	41, 42, 47, 48, 69, 70	
Ward	Clayton S	41, 42	
Ward	Ethel E	136	
Ward	Gordon	51, 52	
Ward	Jesse	113, 114, 121, 122, 123, 124, 129, 130	
Ward	John W	23, 24	
Ward	John W & Bessie	179	
Ward	Jos & M.E.	43, 44	
Ward	Kenneth	51, 52	
Warren	Buell E	138	
Warren	Chas	137	Crossed out on pg 138
Warren	E. A.	139, 140	
Warren	Grant & Ota	141	
Warren	L	7	
Warren	Otis	7	
Washburn	Luther	137	
Wasson	Walter	39	
Watkins	Anna H	25, 26	
Watkins	Morton L	43, 44	
Watson	Geo W	141	
Watson	Ralph & Pearl	138	
Weaver	A.J.	35, 36	
Weaver	Marion	59	
Weaver	Robt L	33, 34, 35, 36	
Weaver	Walter	161, 171, 172	
Weeks	John	67	
Weeks	Mark	49	
Weeks Bros		67	elevator RR Co ground
Weir	Andy	197, 198	
Weir	Henry	197, 198	
Weir	J.H & C	201, 202, 213, 214, 221, 222	
Weir	J.H.	197, 198	
Weir	James	203, 204	
Weir	Judith	219	

Weir	Robt	201, 202	
Wheat	Cora B & B	139	
White	Chas C & Maude A	63, 64	
White	Frank	181, 182	
White	W.G.	15, 16	
White	W.G. & L.C.	29, 30	
Whitesville		68	
Whitlock	Earl & Homer	205, 206, 207, 208	
Whitsell	Jasper	55, 56, 61, 62	
Whittaker	Howard	173, 174	
Whittington	Elva D	195, 196	
Whittington	Elva D & May	181	
Widener	Dora & C.A.	31, 32	
Wilcox	Geo	77, 78	
Wilhite	H.T.	153, 154	
Wilkenson	Aaron	113, 114	
Wilkenson	Emma R	55, 56, 61, 62	
Wilkinson	Oscar M	119, 120	
Wilkinson	Wm & Laura	77, 78	
Williams	Chas	167, 168	
Williams	Jeno & Phillis	115, 116, 117, 118	
Williams	Wm & Nettie	171, 172	
Willis	D.W.	99, 100, 101, 102	
Wilson	Al	217, 218	
Wilson	Chas A	205	
Wilson	Clayton	173	
Wilson	Columbus J	175, 176	
Wilson	J.S.	221, 222	
Wilson	Jasper	167, 169	
Wilson	Theresa	7	
Wilson	Wm H	169	
Wilson School		190	
Wingert	John M	47, 48	
Winter	Johnathan	71, 72	
Winters	Ralph	176, 181	
Wise	Wm	45	
Wisehart	Sarah E	71, 72	
Wisehart	T.C.	71, 72	
Wooliver	Mary J & Thos	173	
Wray	Amelia	31, 32	
Wray	Edgar	59, 60	
Wray	Gus	7	
Wray	I.P.	225, 226	
Wray	Jack E	179	
Wray	Martha	209	crossed out on 210
Wray	W.C.	59, 60	
Wray	Warner	225, 226	
Wray	E.R.	225, 226	
Wren	Harry	49, 50	
Wright	Chas	65, 66	
Wright	Cora	19, 20	
Wright	Hinton & Georgana	23, 24	
Wright	Nora	59	
Wright	W.C. & Edith	183, 184	
Wright	Wesley	217, 218	
Yacker	Wm S & M.M	49	
Young	A.S.	17, 18	
Yountsville Road		180	

MONTGOMERY COUNTY, INDIANA, 1932

Assessor's Plat-Book for Union Township No. _____

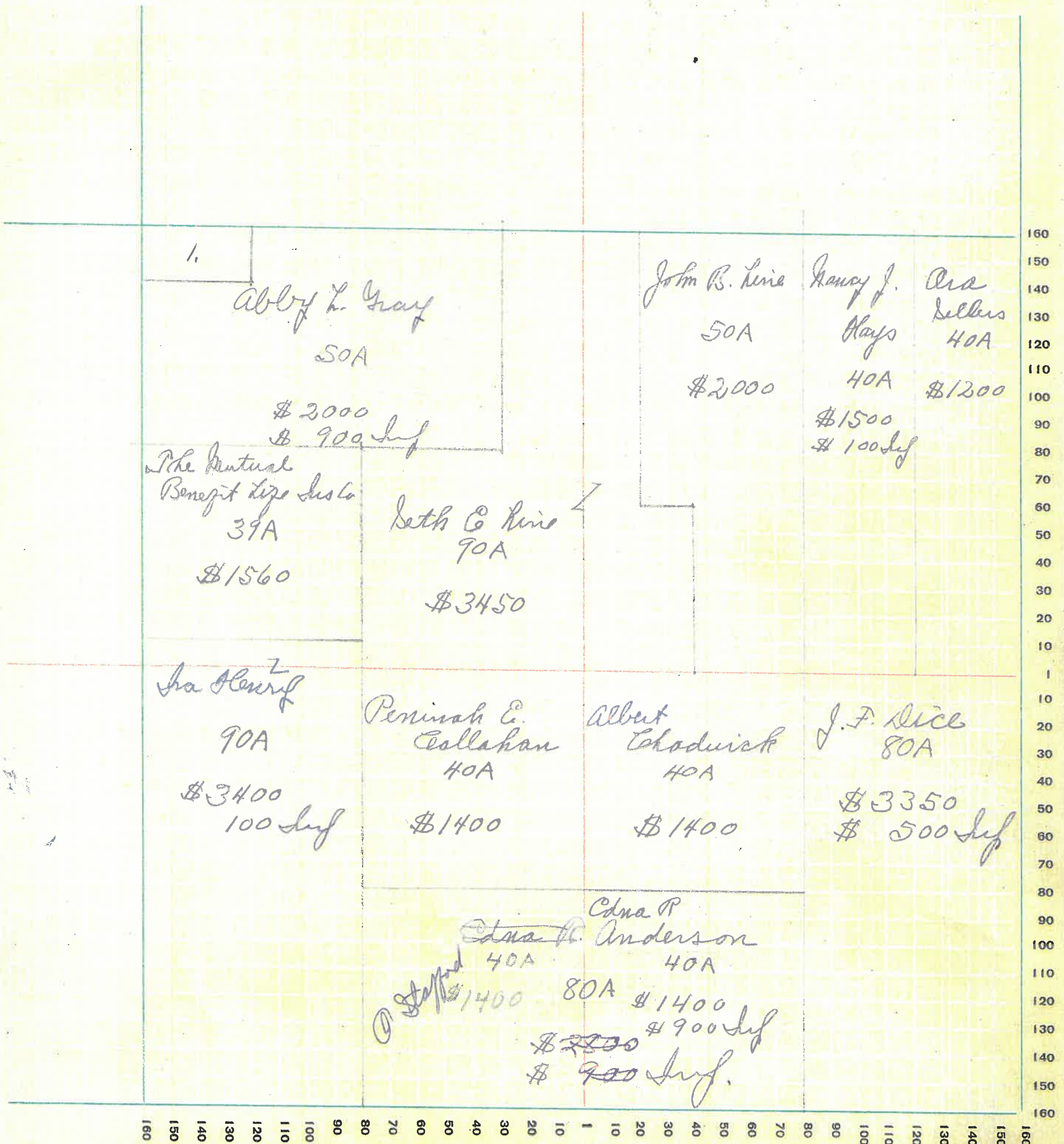
PT. WAYNE REG. CO. FT. WAYNE, IND.

NAMES OF OWNERS	Number on Plat	DESCRIPTION	Section	Township	Range	Acres	Hundredths	Value of Lands	Value of Improvements	Value of Lands and Improvements
Gray John L. & Harriett		Plat	1	18	4	2		80	140	
Gray Abbie L.		✓				50		2000	900	
Line John B.		✓				50		1200		
Olays Nancy		✓				40		1500	100	
Callahan ^{Swann W. J. & Berth}						40		1200		
The Mutual Benefit Life Co		✓				39		1560		
Line Seth		✓				90		3450		
Henry Ira		✓				90		3400	100	
Callahan Peninah E.						40		1400		
Chadwick Albert						40		1400		
Peck ^{Walter M.}						80		3350	500	
Powell ^{Edna R.}						40		1400	900	
Stapp Edis						40		1400		

SECTION No. 1

Congressional Township No. 18, R. 4

SCALE: Forty rods to an inch, or ten rods to a space, Congress Land, which is one mile square for a section.
 Number of acres in this section, according to United States Survey, _____



MONTGOMERY COUNTY, INDIANA, 1932

Assessor's Plat-Book for Union Township No. _____

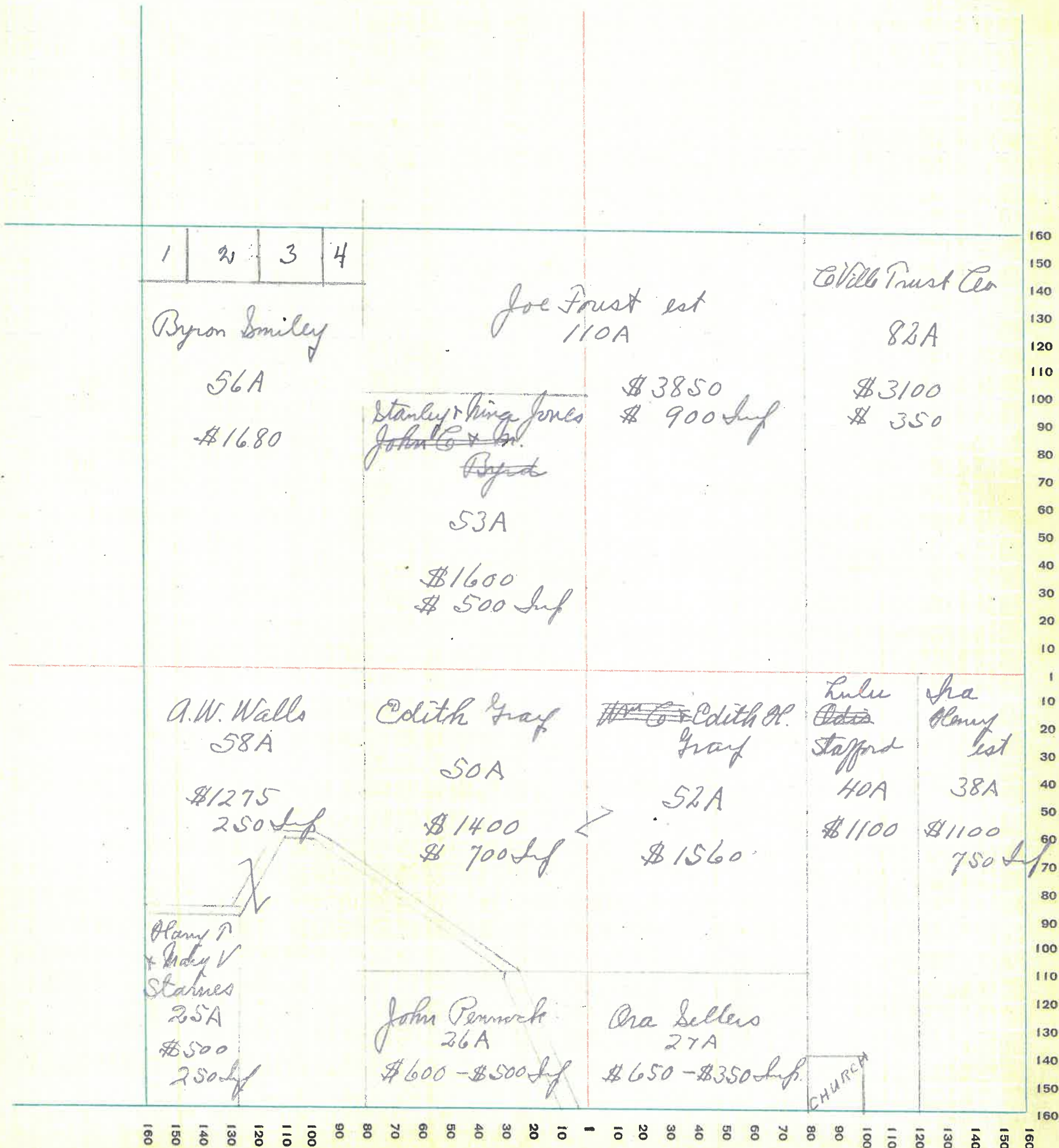
FY. WAYNE FIG. CO. FY. WAYNE, IND.

NAMES OF OWNERS	Number on Plat	DESCRIPTION	Section	Township	Range	Acres	Hundredths	Value of Lands	Value of Improvements	Value of Lands and Improvements
Alart A.L. & Edgar	1	Pl ✓	2	18	4	2.48	30			
Collings Mrs A	2					8.42	250	800		
The Monty Savings Assn	3	✓				9.50	300	600		
Leharter's Carrington & Eva	4	✓				4	123	650		
Smiley Byron						56	1680			
Foust Joe		✓				110	3850	900		
Byrd John C & M.										
Jones Stanley & Ania		✓				53.76	1600	500		
Evilto Fruit Co The National Fruit Co		✓				82	3100	350		
Walls A.W.		✓				58	1275	250		
Gray Edith H		✓				102	2960	700		
Stafford Odette		✓				40	1100			
Olney Ira		✓				38	1100	750		
Starkes Harry & Mary V		✓				25	500	250		
Pennock John		✓				26	600	500		
Sellers Ora		✓				27	650	350		

SECTION No. 2

Congressional Township No. 18, R. 4

SCALE: Forty rods to an inch, or ten rods to a space, Congress Land, which is one mile square for a section.
 Number of acres in this section, according to United States Survey, _____



MONTGOMERY COUNTY, INDIANA, 1932

Assessor's Plat-Book for Union Township No. _____

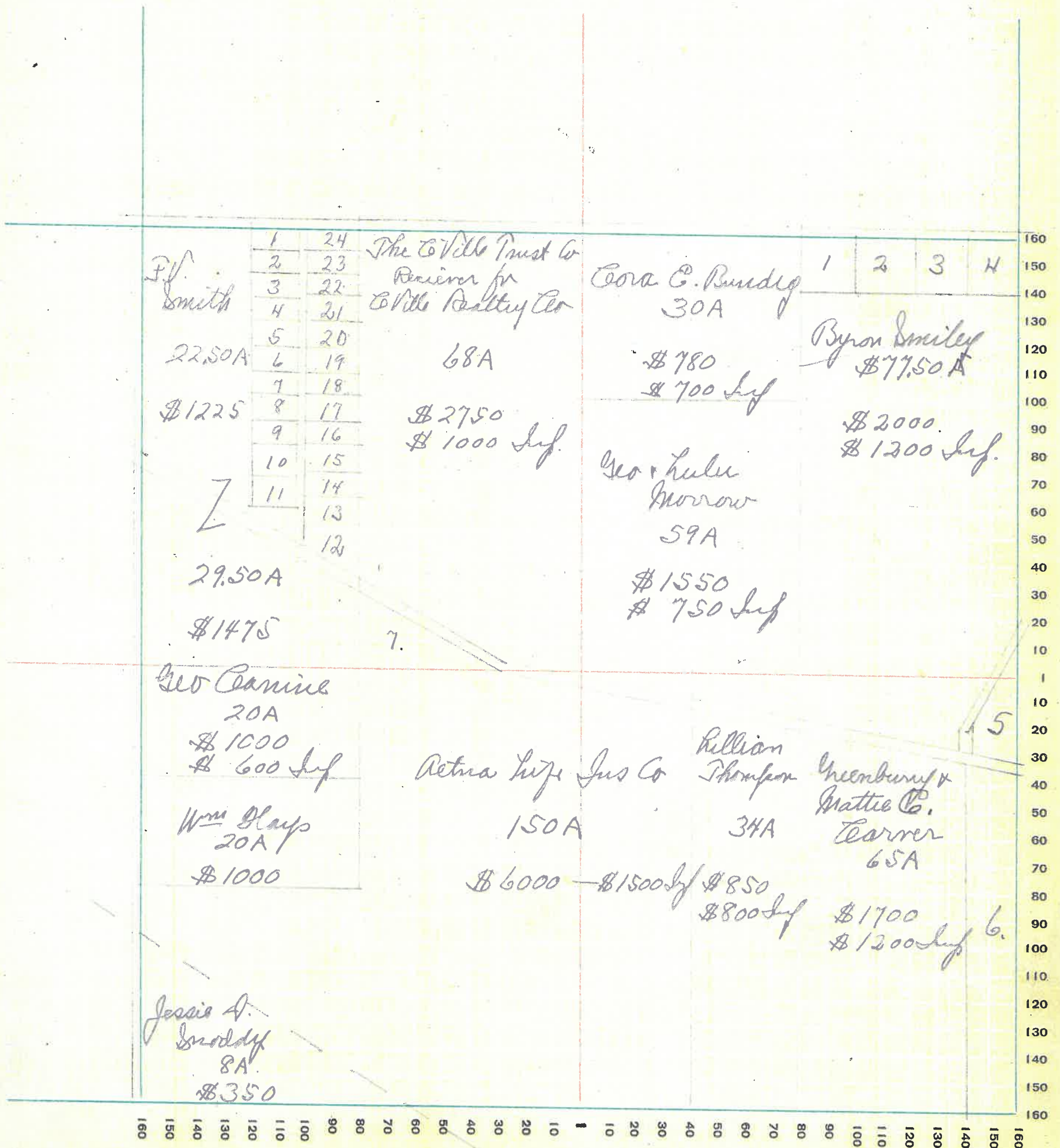
PT. WAYNE FIG. CO. FT. WAYNE, IND.

NAMES OF OWNERS	Number on Plat	DESCRIPTION	Section	Township	Range	Acres	Hundredths	Value of Lands	Value of Improvements	Value of Lands and Improvements
Team Dr E. W.	1	Plat ✓	3	18	4	2		75	100	
Aetna Life Ins Co	2					4		125	400	
Hobbs Robt D	3					4		125	250	
Olart Annis L & Edgar	4	✓				1	02	80	1000	
Douglas Jos & Rose	5	✓				2		50	50	
Voorhis Celest	6	✓				2		100	300	
Carter W. S.	7	✓				12		600	300	
<i>East Side, Sections of lots</i>										
Smith Letha	1-2					1		60		
Barton O & Sam	3	✓				2		120	400	
Glover Leo	4-5	✓				2		120	1000	
Bracket Frank	6-7					2		120	400	
Gott Wm	8					1		60		
Smith Jannetta	9-10					2		120	750	
Johnson W. H. <i>Kirkwood</i>	11	✓					61	40		
Johnson Ed	12-13-14	✓				3		180	600	
High Cecil	15	✓				1		60	400	
Glover Harold	16-17	✓				3		180	1200	
Gott Sam	18-19	✓				2		120	1000	
Dickerson Mary	20-21-22	✓				3		180	1000	
Stine Geo L	23-24					2		120		
Smith Frank V		Plat X	3	18	4	52		2700		
The O'Vill Trust Co										
Receiver O'Vill Realty Co		✓				68		2750	1000	
Bundy Cora C.						30		780	700	
Morrow Geo & Lulu		✓				59		1550	750	
Smiley Byron						77	50	2000	1200	
Canine Geo		✓				20		1000	600	
Aetna Life Ins Co						150		6000	1500	
Olays Mrs		✓				20		1000		
Snoddy Jessie O						8		350		
Thompson Lillian		✓				34		850	800	
Carver Greenberry & M. E.		✓				65		1700	1200	
Sale Lee & Pearl		✓				4		240	500	

SECTION No. 3

Congressional Township No. 18, R. 4

SCALE: Forty rods to an inch, or ten rods to a space, Congress Land, which is one mile square for a section.
 Number of acres in this section, according to United States Survey, _____



6

MONTGOMERY COUNTY, INDIANA, 1932

Assessor's Plat-Book for Union Township No. _____

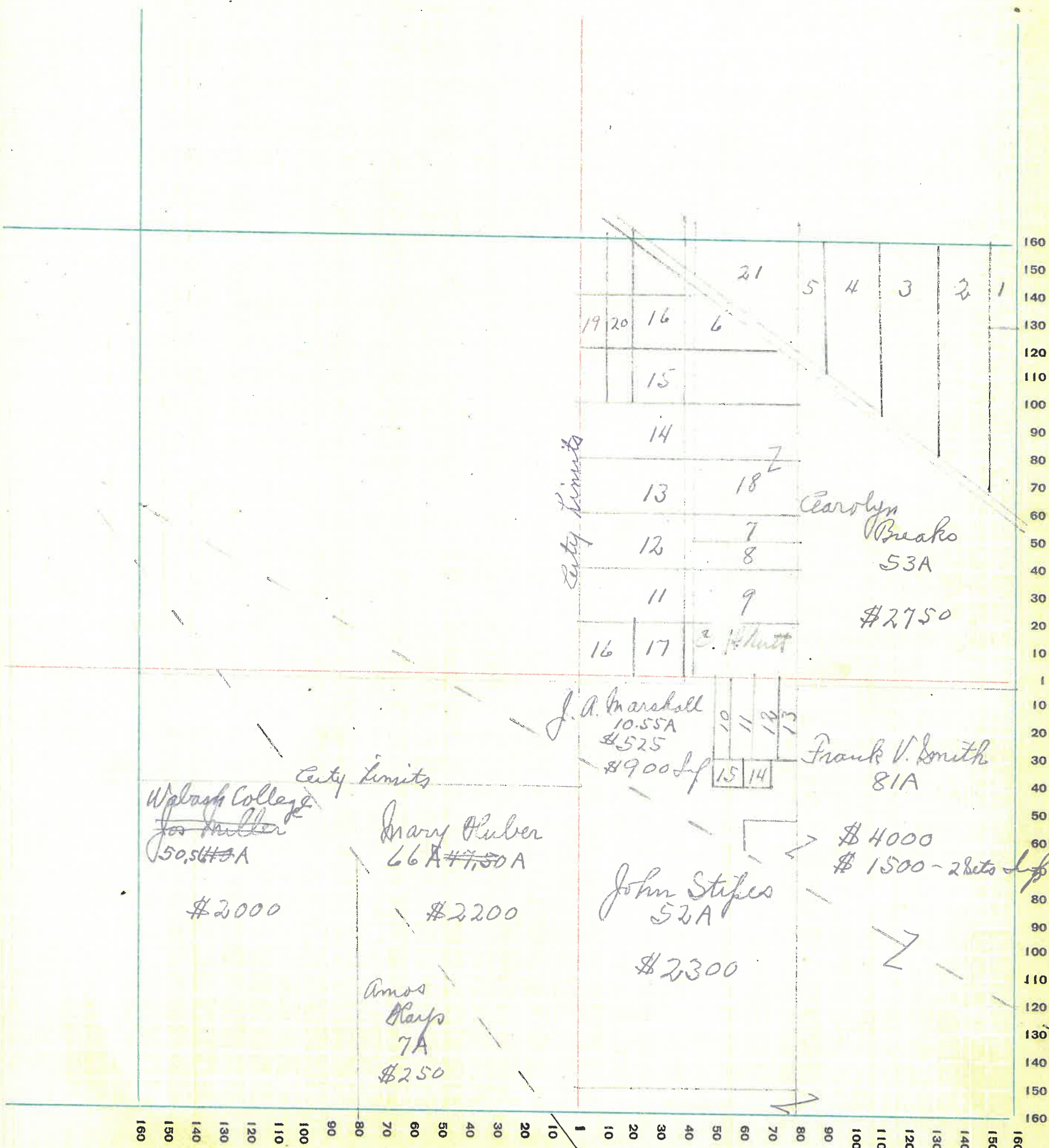
PT. WAYNE FIG. CO. FT. WAYNE, IND.

NAMES OF OWNERS	Number on Plat	DESCRIPTION	Section	Township	Range	Acres	Hundredths	Value of Lands	Value of Improve-ments	Value of Lands and Improve-ments
Breaks Carolyn		Plat	4	18	4	53		2750		
Marshall J. A.		✓				10	55	325	900	
Wapash College		✓				40		2000		
Huber Mary		✓				47	50	2200		
Hayes Amos		✓				7		250		
Stipes John		✓				52		2300		
Smith Frank V.		✓				81		4000	1500	- 2 acs
Lynch John	1	✓				1		60	800	
Conley Claude	4					1	50	90	1000	
Skellon Laura G.	3					7	50	450	600	
Gaylor S. R. + Bessie	5	✓				4	50	300	700	
Stine Geo S.	2	✓				4	50	300	300	
Bonelake Geo W.	Plat 2	✓				8		480	125	
Orcutt Effie	6	✓				8	61	575	1000	
Breaks Carolyn	7					2		100		
Bradley Bessie	8					2	50	150	500	
Craig Martha	9					10		600	800	
Sering Geo S.		shots						50	100	
Slickerson Fred		1...						30	50	
Warren Otis		3... ✓						100	300	
Hedge Adiline	10	✓				1		60	400	
Warren L.	11					5		300	400	
Sutton Emmet	12	✓				1		60	150	
Carver Mary	13	✓				1		60	200	
Planftos -	14					1		60	600	
Douglas W. M.	15					1	50	90	500	2 acs
Turner Wilson	16	✓				2		120	250	
Jordan C. C. + D.	17	✓				2		120	600	
Wilson Thersa	19	✓				4		240	1800	- 2 acs
Lice Beecher	20	✓				14		840	2500	
Wray Gus	21	✓				7		420	1200	

SECTION No. 4

Congressional Township No. 18, R. 4

SCALE: Forty rods to an inch, or ten rods to a space, Congress Land, which is one mile square for a section.
Number of acres in this section, according to United States Survey, _____



MONTGOMERY COUNTY, INDIANA, 1932

Assessor's Plat-Book for Union Township No. _____

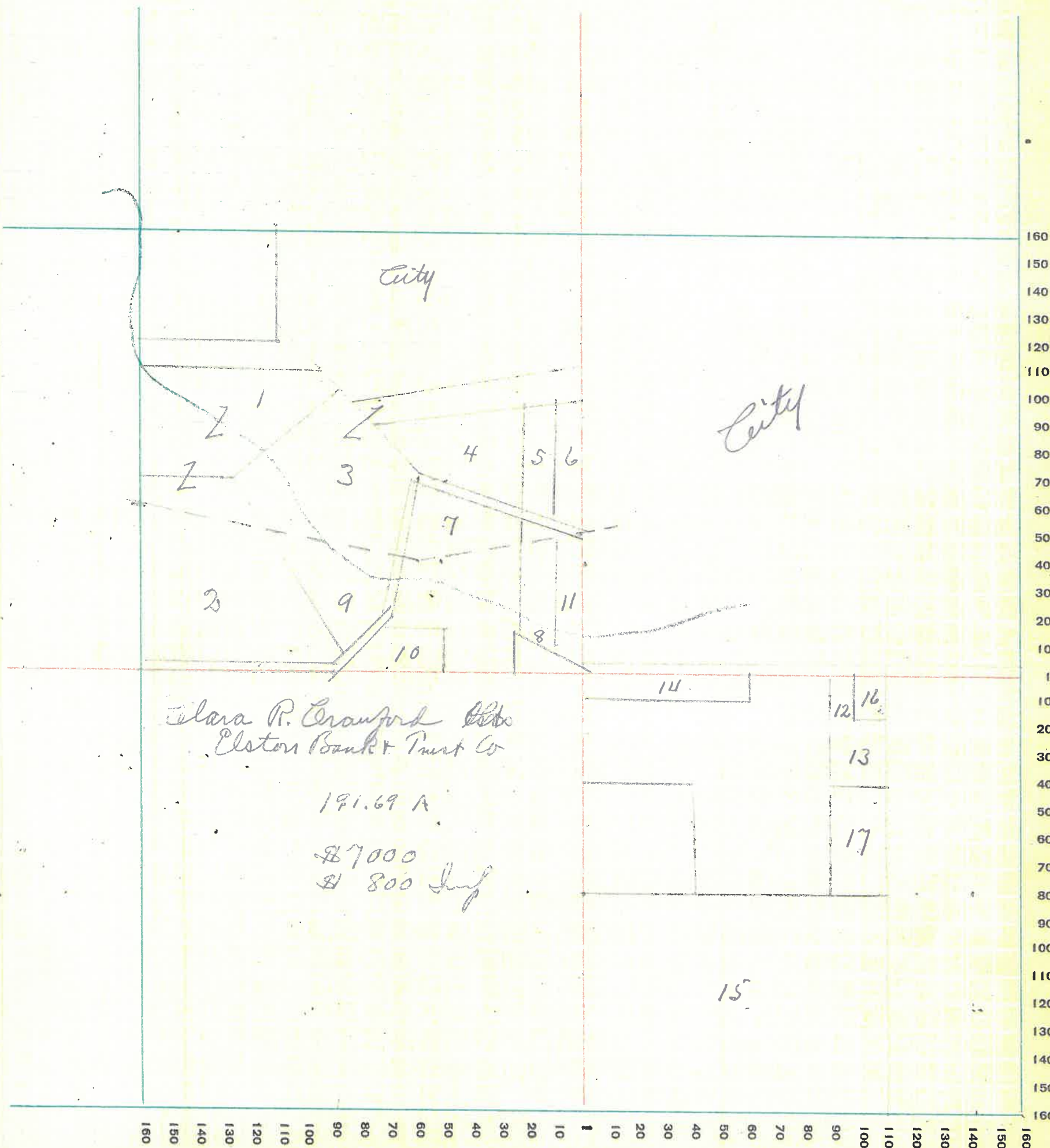
PT. WAYNE PLO. CO. PT. WAYNE, IND.

NAMES OF OWNERS	Number on Plat	DESCRIPTION	Section	Township	Range	Acres	Hundredths	Value of Lands	Value of Improvements	Value of Lands and Improvements
Crawford Clara R Mrs.		Trustee } Pt ✓	6	18	4	191	69	7000	800	
Elston Bank's Trust Co										
Smith W.A.	14	✓				7		420	1500	
Umphrey L.C.	17	✓					87	40		
Ellis Rosa	16						32	20		
Kennedy Summit	12-13-5-6	✓				10	58	500		
"	"	✓				3		150		
Reichards D Lee	1	✓				27	85	1200		
Bains Thos	2					32	50	800	200	
Callahan Est	9	✓				9		270	350	
Shepherd	10	✓				1	48	35	200	
Banta W.H.	8					8		175		
Kennedy Geo P	7	✓				2		50		
Shorthorn	4					2	14	60	200	
Car Howard	5	✓					70	30	400	
Spangler Ira	6						90	50	350	
Dr. Healy Sairy	11	✓				3		100	500	
Bryton Glenn Addition										
Blater James		10-11 ✓						250	300	
Bryton Sadies	11-14							150		
Spangler Glenn Carl	16							70	200	
Atkins Lena	17-18							200	300	
Gott Emma	1-4							200	200	
Pike Hubert	3	✓						50	200	
Union Mountain	5-7							100	200	
Warrington Oscar	10	✓						50	200	
Warrington Henry	11	✓						70	200	

SECTION No. 6

Congressional Township No. 18, R. 4

SCALE: Forty rods to an inch, or ten rods to a space, Congress Land, which is one mile square for a section.
Number of acres in this section, according to United States Survey, _____



MONTGOMERY COUNTY, INDIANA, 1932

Assessor's Plat-Book for Union Township No. _____


PT. WAYNE FIG. CO. PT. WAYNE, IND.

NAMES OF OWNERS	Number on Plat	DESCRIPTION	Section	Township	Range	Acres	Hundredths	Value of Lands	Value of Improvements	Value of Lands and Improvements
Huffman Lillard & Wife		Plat ✓	7	18	4	80		4000	1200	
Risley L. H.		✓				44		2200	1600	
Leons Alma & Flossie						80		4000	700	
Smith J. D.		✓				95	92	4460	1200	
Robertson Isaac		✓				123		6150	1500	
Leons Levi M.		✓				60		3000	1000	
Smith Fred M.		✓				105		5040	1500	
Smith J. D.		✓				20		1000		
Holeman Herbert	1	✓				5	41	250	1400	
Stephens Lambert & Pauline	2					4	61	250	1200	
Grenard Alva & Lura	3	✓				2		100	700	
Atkinson Claude & Wife	4					1	53	100	850	

SECTION No. 7

Congressional Township No. 18, R. 4

SCALE: Forty rods to an inch, or ten rods to a space, Congress Land, which is one mile square for a section.
Number of acres in this section, according to United States Survey, _____



Lillard Cluffman & Wife
80A
\$4000
\$1200 Sup

L. H. Paisley
44A
\$2200
\$1600 Sup

Elmer & Flossie Coons
80A
\$4000
\$700 Sup

J. D. Smith
95.96#A
\$4460
\$1200 Sup

Isaac Robertson
123A
\$6150
\$1500 Sup

Lewis M. Coons
Luther Dyer
60A
\$3000
\$1000 Sup

Fred M. Smith
40A
\$5040
\$1500 Sup

J. D. Smith
20A
\$1000

51A
\$1000

MONTGOMERY COUNTY, INDIANA, 1932

Assessor's Plat-Book for Union Township No. _____

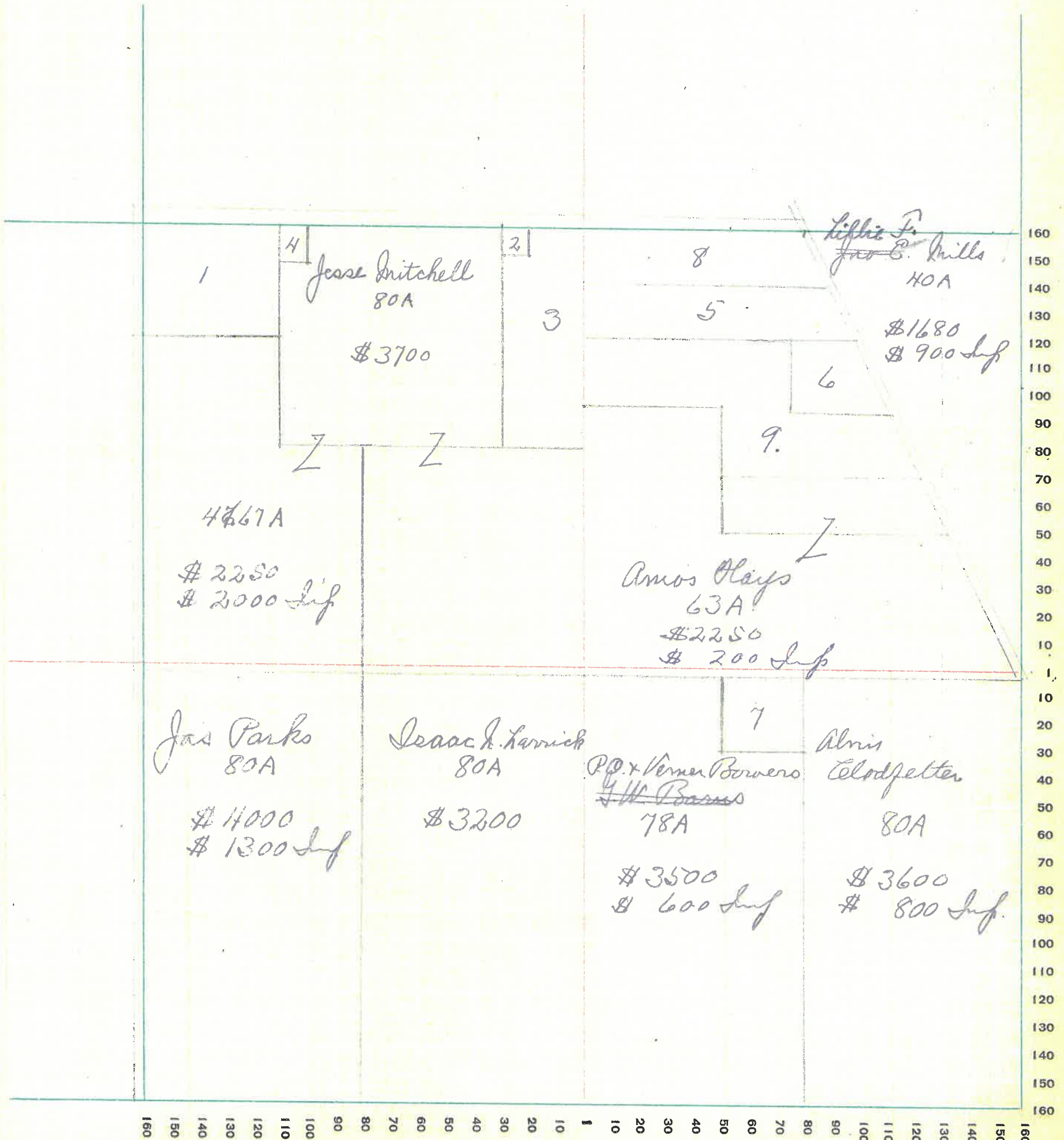
PT. WAYNE PLS. CO. PT. WAYNE, IND.

NAMES OF OWNERS	Number on Plat	DESCRIPTION	Section	Township	Range	Acres	Hundredths	Value of Lands	Value of Improvements	Value of Lands and Improvements
Mitchell Jesse		PA ✓	8	18	4	80		3700		
"		✓				46	67	2250	2000	
Mills Lillie F		✓				40		1680	900	
Hays Amos & Viola		✓				63		2250	200	
Parks Jas		✓				80		4000	1300	
Larrick J. Hewt		✓				80		3200		
Bowers P.O. & Vermer		✓				78		3500	600	
Elod Jeltner Alvin		✓				80		3600	800	
George C. Co	1	✓				10		600	2300	
Eggers Phurman	2						12	20	50	
Stefford J. S.	3	✓				19	80	1200	1000	
Dryers Ira	4	✓				1		60	800	
Hoble J. H.	5	✓				10		600	1200	
Gentry Geo	6	✓				2		120	1000	
Flannigan Harry	7	✓				2		120	300	
Serby Horace	8	✓				10		600	150	
Leoway Sarah	9					23		1250	1000	

SECTION No. 8

Congressional Township No. 18, R. 4

SCALE: Forty rods to an inch, or ten rods to a space, Congress Land, which is one mile square for a section.
Number of acres in this section, according to United States Survey, _____



MONTGOMERY COUNTY, INDIANA, 1932

Assessor's Plat-Book for Union Township No. _____

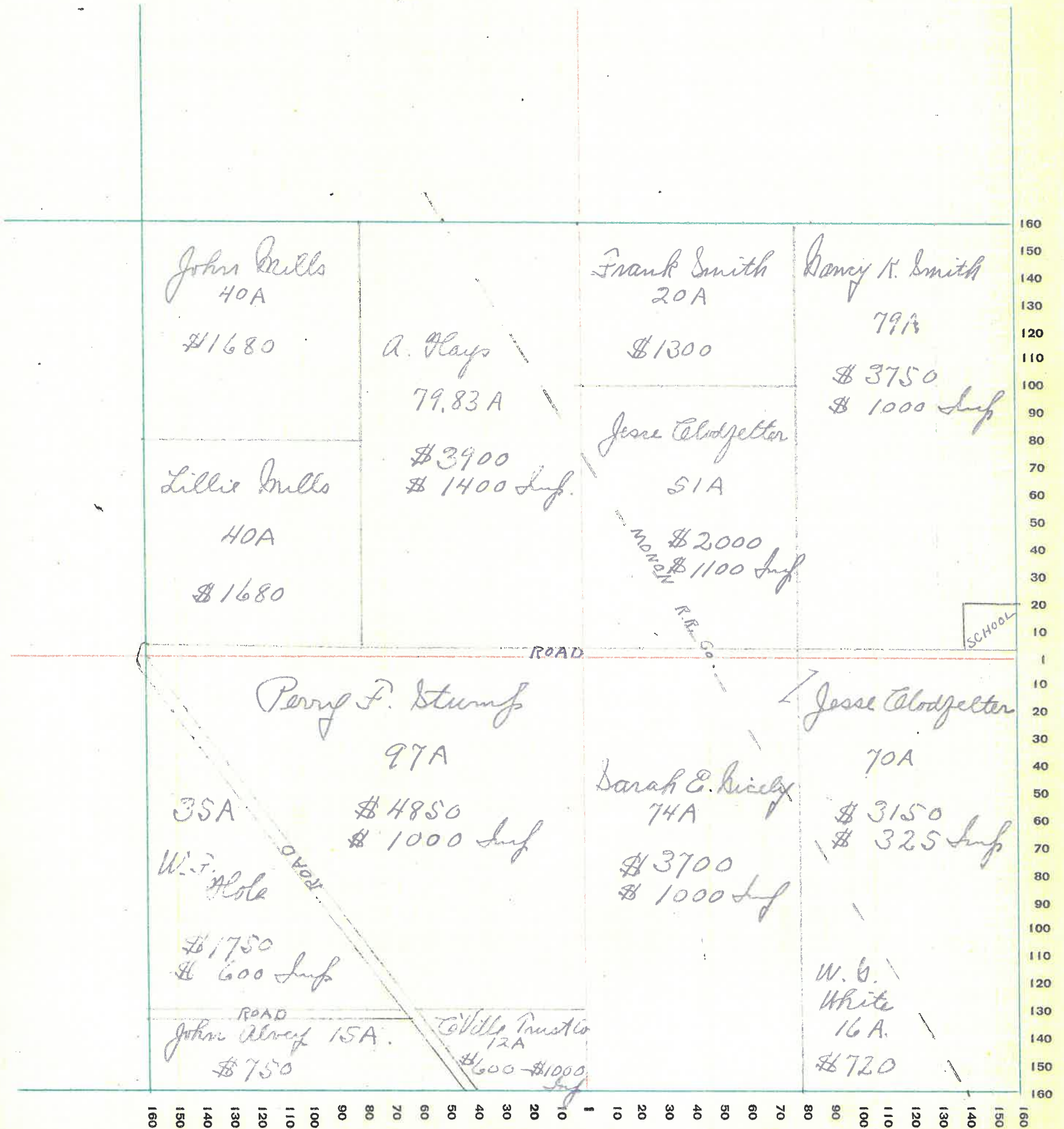
PT. WAYNE FIG. CO., PT. WAYNE, IND.

NAMES OF OWNERS	Number on Plat	DESCRIPTION	Section	Township	Range	Acres	Hundredths	Value of Lands	Value of Improve-ments	Value of Lands and Improve-ments
Gills John		Pl	9	18	4	40		1680		
" Lillie						40		1680		
Slays Amos						79	83	3900	1400	
Smith Frank						20		1300		
Clodfelter Jesse						51		2000	1100	
Smith Nancy K.						79		3750	1000	
Stump Perry P.						97		4850	1000	
Hole W. P.						35		1750	600	
Alvey John						15		750		
Evill Trust Co.						12		600	1000	
Niceley Sarah E.						74		3700	1000	
Clodfelter Jesse						70		3150	325	
White W. D.						16		720		

SECTION No. 9

Congressional Township No. 18, R. 4

SCALE: Forty rods to an inch, or ten rods to a space, Congress Land, which is one mile square for a section.
Number of acres in this section, according to United States Survey, _____



MONTGOMERY COUNTY, INDIANA, 1932

Assessor's Plat-Book for Union Township No. _____

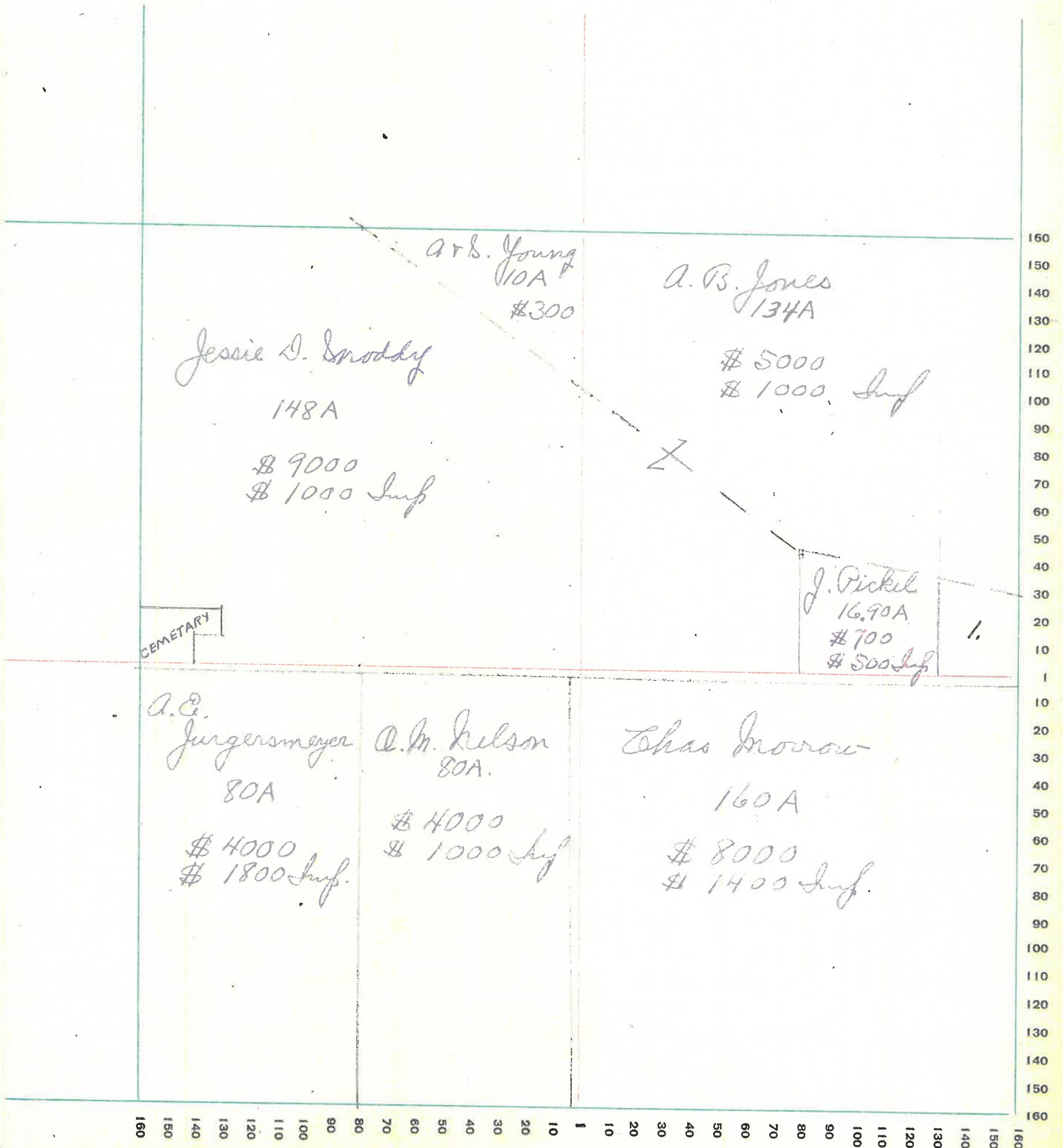
PT. WAYNE PLS. CO. PT. WAYNE, IND.

NAMES OF OWNERS	Number on Plat	DESCRIPTION	Section	Township	Range	Acres	Hundredths	Value of Lands	Value of Improvements	Value of Lands and Improvements
Snoddy Jesse D		Pt	10	18	4	148		9000	1000	
Young A. B.						10		300		
Jones A. B.						134		5000	1000	
Pickel Joseph						16	90	700	500	
Jurgensmeyer A. C.						80		4000	1800	
Nelson O. M.						80		4000	1000	
Morrow Chas						160		8000	1400	
Elliott Jesse	1					4		200	300	

SECTION No. 10

Congressional Township No. 18, R. 4

SCALE: Forty rods to an inch, or ten rods to a space, Congress Land, which is one mile square for a section.
Number of acres in this section, according to United States Survey, _____



18

MONTGOMERY COUNTY, INDIANA, 1932

Assessor's Plat-Book for _____ Township No. _____

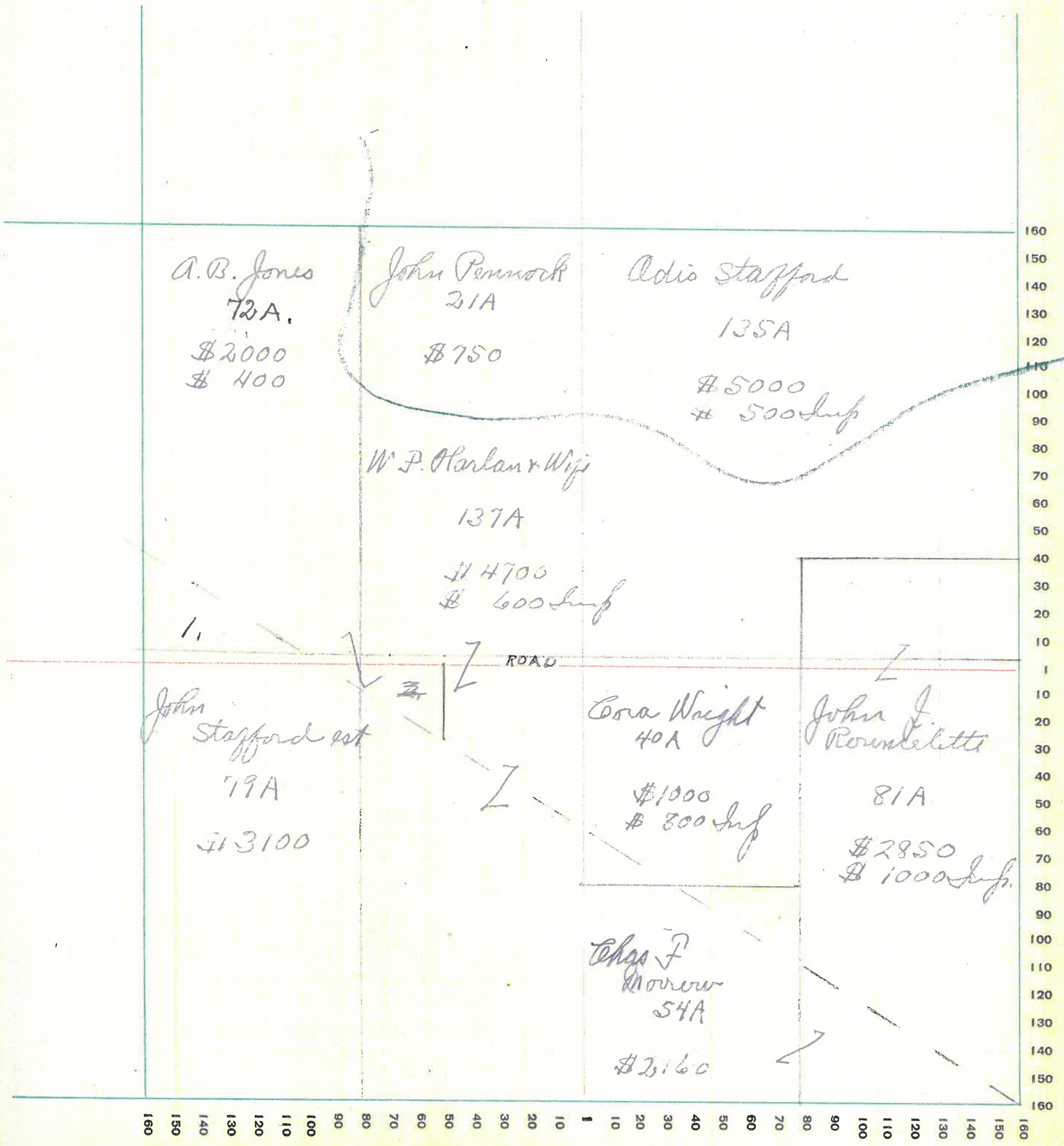
FT. WAYNE FIG. CO. FT. WAYNE, IND.

NAMES OF OWNERS	Number on Plat	DESCRIPTION	Section	Township	Range	Acres	Hundredths	Value of Lands	Value of Improvements	Value of Lands and Improvements
Jones A.B.			11	18	4	76		2000	400	
Pennak John						21		750		
Stagford Adis a						135		5000	500	
Charles W.F. & Wife						137		4700	600	
Stagford John Est						79		3100		
Wright Cora						40		1000	800	
Rowrow Chas F						54		2160		
Rommelito Jno F.						81		2850	1000	
Elliott Jess	1					4		80		

SECTION No. 11

Congressional Township No. 18, R. 4

SCALE: Forty rods to an inch, or ten rods to a space, Congress Land, which is one mile square for a section.
Number of acres in this section, according to United States Survey, _____



MONTGOMERY COUNTY, INDIANA, 1932

Assessor's Plat-Book for _____ Township No. _____

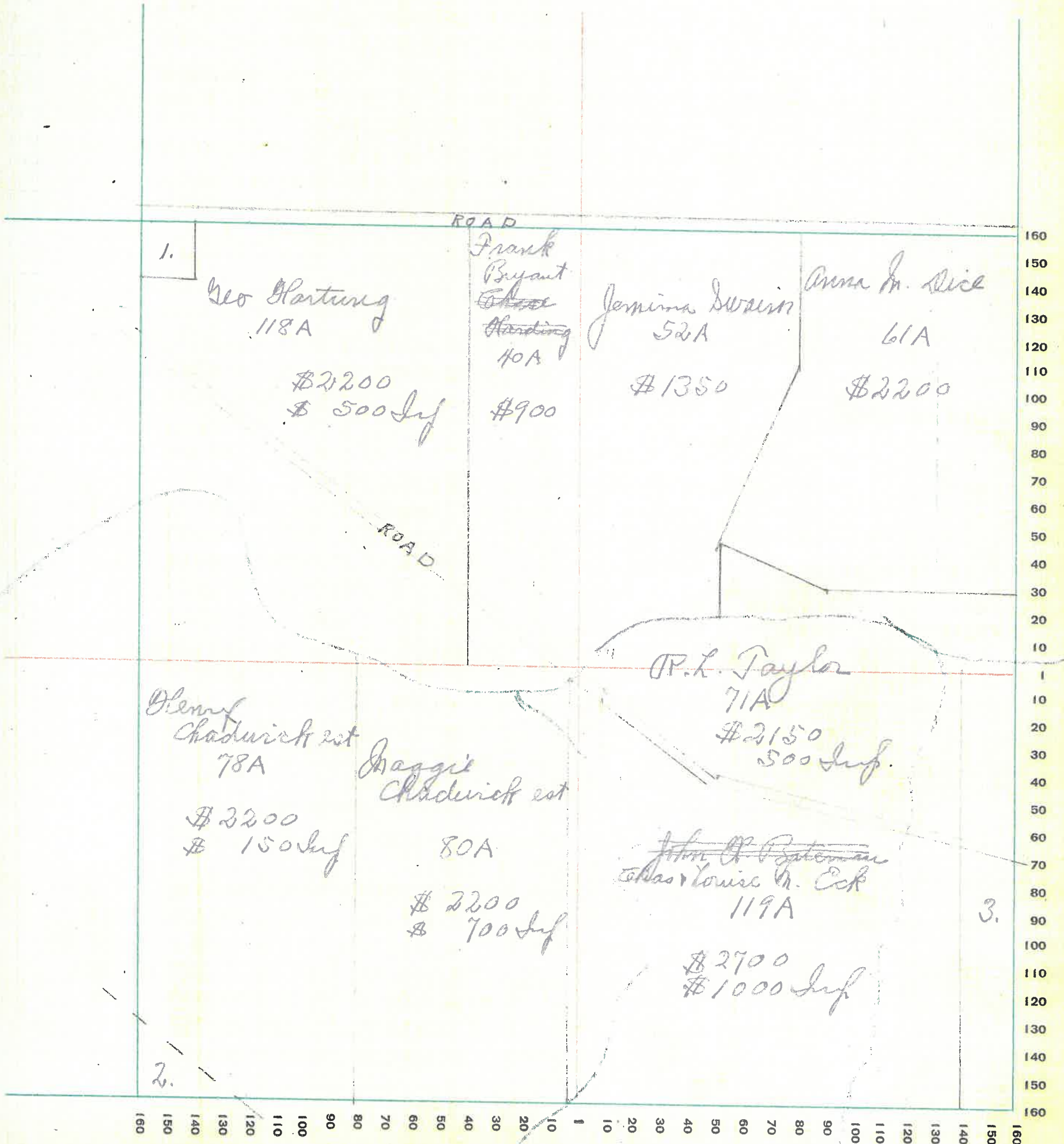
PT. WAYNE TWP. CO. FT. WAYNE, IND.

NAMES OF OWNERS	Number on Plat	DESCRIPTION	Section	Township	Range	Acres	Hundredths	Value of Lands	Value of Improvements	Value of Lands and Improvements
Startung Geo		PK	12	18	4	118		2200	500	
Bryant Frank						40		900		
Swain's Jennie						52		1350		
Slice Anna M.						61		2200		
Chadwick Henry est						78		2200	150	
.. Maggie est						80		2200	700	
Taylor R. W.		✓				71		2150	500	
Chas & Louise M.						119		2700	1000	
Olybarger Ray & Gladys	1					2		65	300	
Vance Willard	2						30	15		
Lerain Chas G	3					10		250		

SECTION No. 12

Congressional Township No. 18, R. 4

SCALE: Forty rods to an inch, or ten rods to a space, Congress Land, which is one mile square for a section.
Number of acres in this section, according to United States Survey, _____



MONTGOMERY COUNTY, INDIANA, 1932

Assessor's Plat-Book for _____ Township No. _____

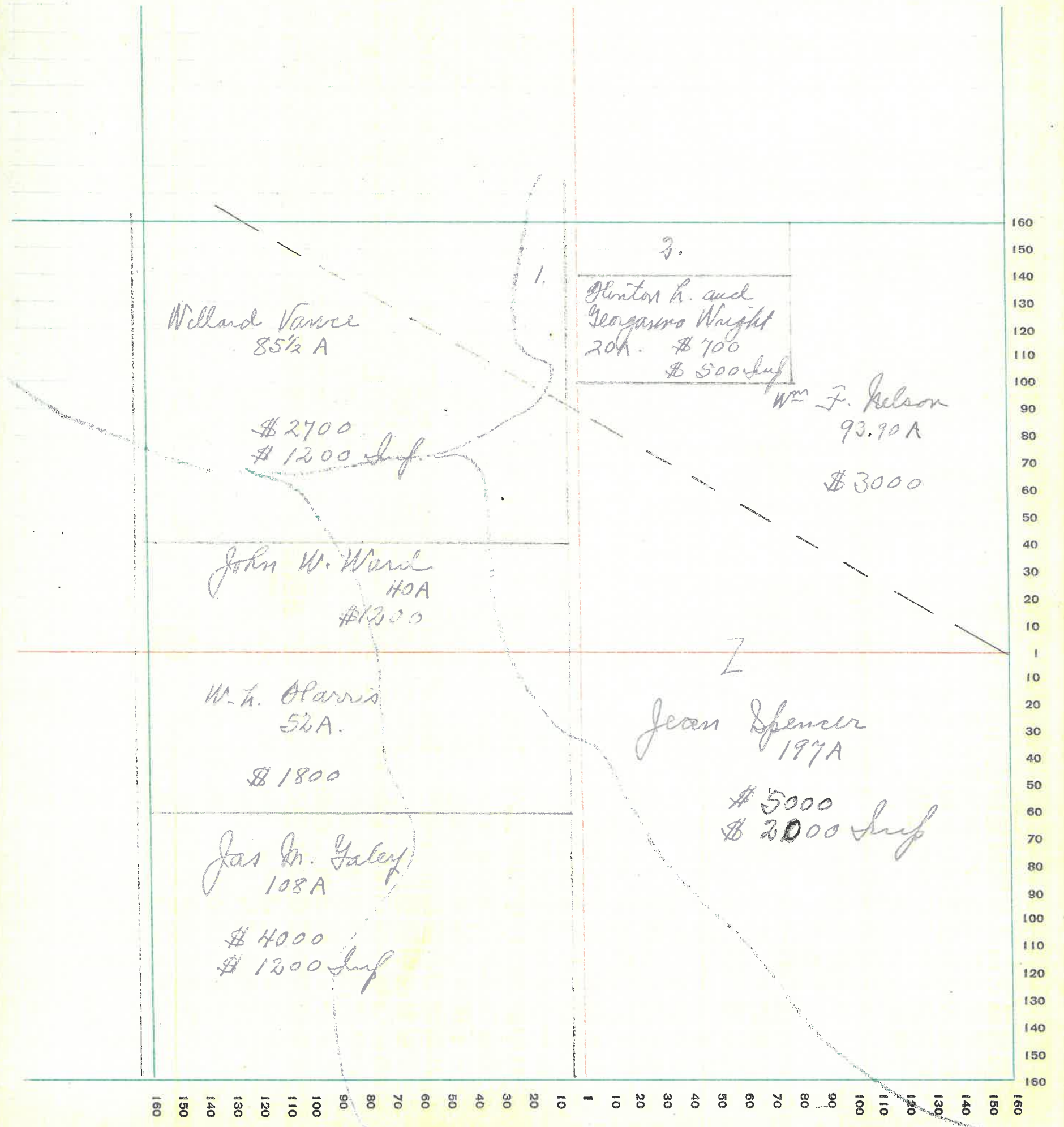
FT. WAYNE REG. CO. FT. WAYNE, IND.

NAMES OF OWNERS	Number on Plat	DESCRIPTION	Section	Township	Range	Acres	Hundredths	Value of Lands	Value of Improvements	Value of Lands and Improvements
Vance Willard			13	18	4	85	80	2700	1200	
Wright Clinton & Georgiana						20		700	500	
Shelton B.	1					26	16	780	600	
Eck Chas. Louise	2					10		300		
Nelson Wm F		✓				93	90	3000		
Ward John W.						40		1200		
Harris W. L.						52		1800		
Spencer Jean						197		5000	2000	
Salvy Jas M.						108		4000	1200	

SECTION No. 13

Congressional Township No. 18, R. 4

SCALE: Forty rods to an inch, or ten rods to a space, Congress Land, which is one mile square for a section.
Number of acres in this section, according to United States Survey, _____



MONTGOMERY COUNTY, INDIANA, 1932

Assessor's Plat-Book for Union Township No. _____


PT. WAYNE FIG. CO. PT. WAYNE, IND.

NAMES OF OWNERS	Number on Plat	DESCRIPTION	Section	Township	Range	Acres	Hundredths	Value of Lands	Value of Improvements	Value of Lands and Improvements
Pennington Geo W		(PA)	14	18	4	80		4000		
Chadwick Maria						40		2000		
Keller Ruth						53		1400		
Morrow Lakes F						120		4800	1000	
Watkins Anna H.						80		3000	250	
Evans J. J.						80		3200	700	
Morrow Mary						100		3800	500	
Galey Wm S. 1st						86		3500	700	

SECTION No. 14

Congressional Township No. 18, R. 4

SCALE: Forty rods to an inch, or ten rods to a space, Congress Land, which is one mile square for a section.
 Number of acres in this section, according to United States Survey, _____



MONTGOMERY COUNTY, INDIANA, 1932

Assessor's Plat-Book for Union Township No. _____

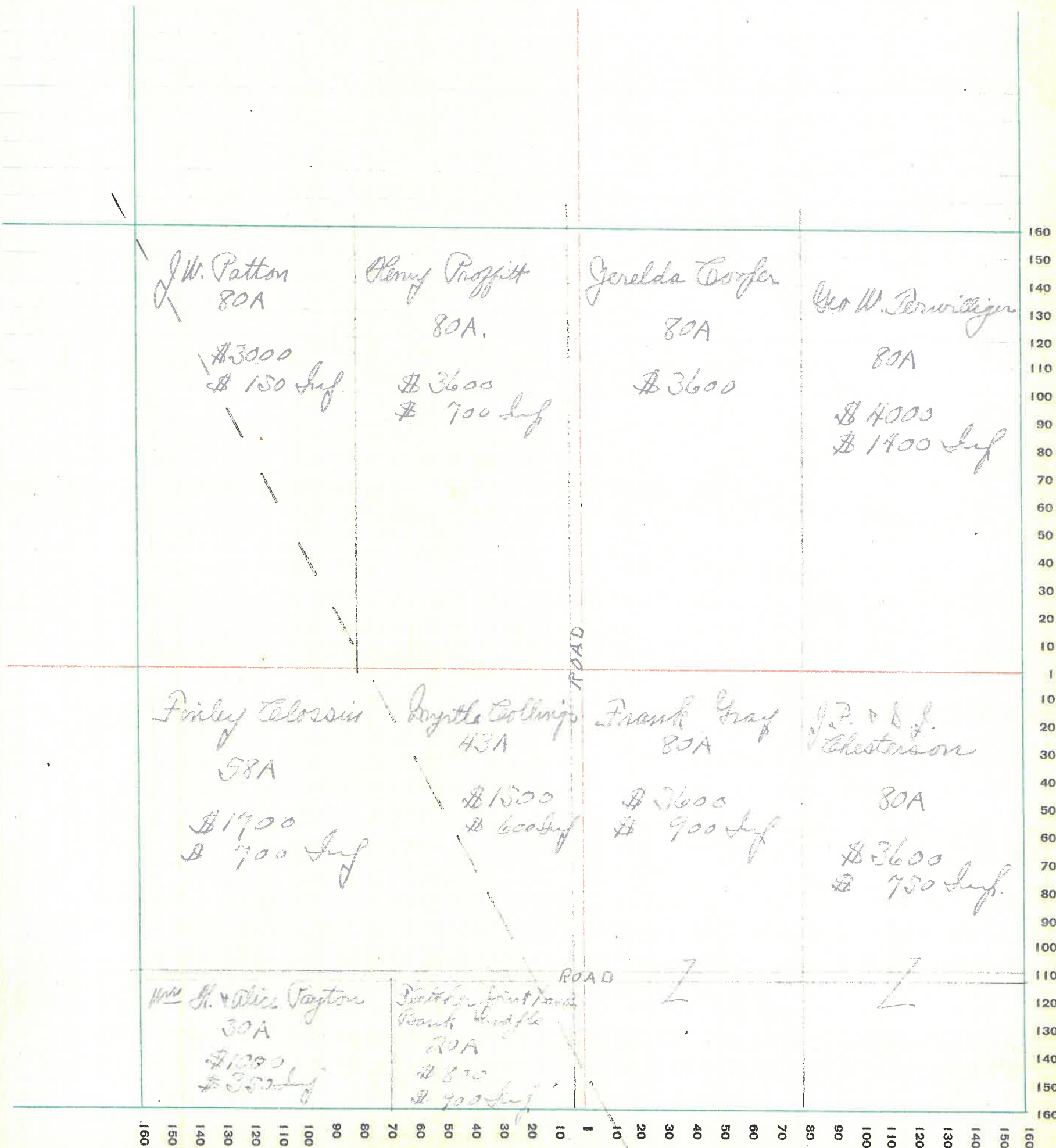
FT. WAYNE PLO. CO. FT. WAYNE, IND.

NAMES OF OWNERS	Number on Plat	DESCRIPTION	Section	Township	Range	Acres	Hundredths	Value of Lands	Value of Improvements	Value of Lands and Improvements
Patton J. W.		PK	15	18	4	80		3000	1500	
Proffitt Henry						80		3600	700	
Cooper Gerald						80		3600		
Servilliger Geo W						80		4000	1400	
Clossin Finley						58		1700	700	
Collings Myrtle						43		1500	600	
Gray Frank						80		3600	900	
Chesterson J. P. & J.						80		3600	750	
Payton Wm H & Alice						30		1000	300	
Fletcher Joint Land Bank Indianapolis		✓				20		800	900	

SECTION No. 105

Congressional Township No. 18, R. 4

SCALE: Forty rods to an inch, or ten rods to a space, Congress Land, which is one mile square for a section.
 Number of acres in this section, according to United States Survey, _____



MONTGOMERY COUNTY, INDIANA, 1932

Assessor's Plat-Book for Union Township No. _____

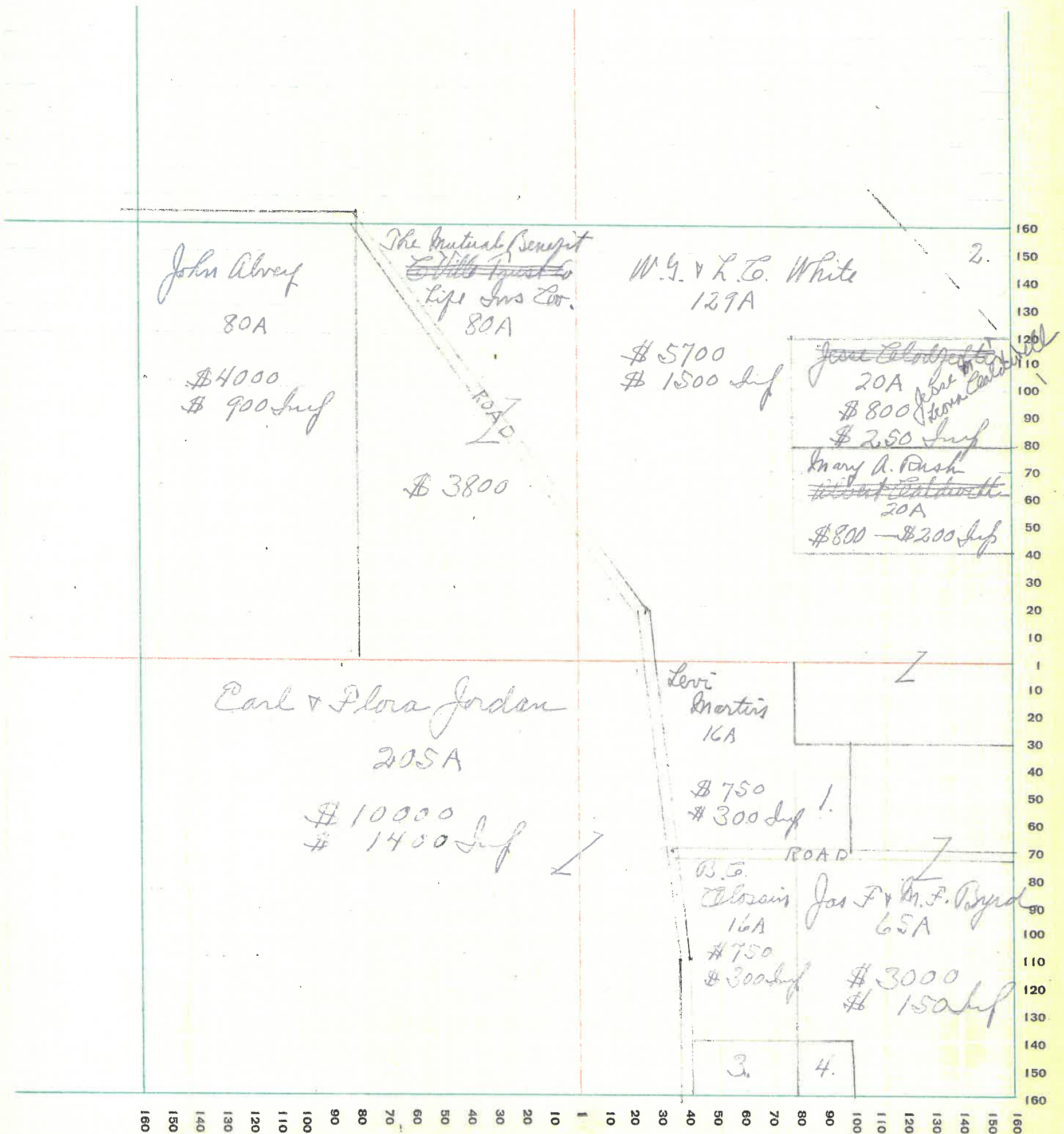
PT. WAYNE FIG. CO. PT. WAYNE, IND.

NAMES OF OWNERS	Number on Plat	DESCRIPTION	Section	Township	Range	Acres	Hundredths	Value of Lands	Value of Improvements	Value of Lands and Improvements
Alvey John		PA	16	18	4	80		4000	900	
The Mutual Benefit Life Insurance Co						80		3800		
White W. G. & L. C.						129		5700	1500	
Caldwell Jesse M & Leona C						20		800	250	
Rusk Mary A.						20		800	200	
Jordan Carl & Flora						160		10000	1400	
Martin Levi						16		750	300	
Clossin B. C.						16		750	300	
Byrd Jas. P & M F						65		3000	150	
Mason Martin	1							2	25	100
Clodfelter Jesse	2			3	72	150				
Utterback Clayton J & Kattie H.	3				10	50	150			
Forster Jas est.	4				50	25	100			

SECTION No. 16

Congressional Township No. 18, R. 4

SCALE: Forty rods to an inch, or ten rods to a space, Congress Land, which is one mile square for a section.
Number of acres in this section, according to United States Survey, _____



MONTGOMERY COUNTY, INDIANA, 1932

Assessor's Plat-Book for Union Township No. _____

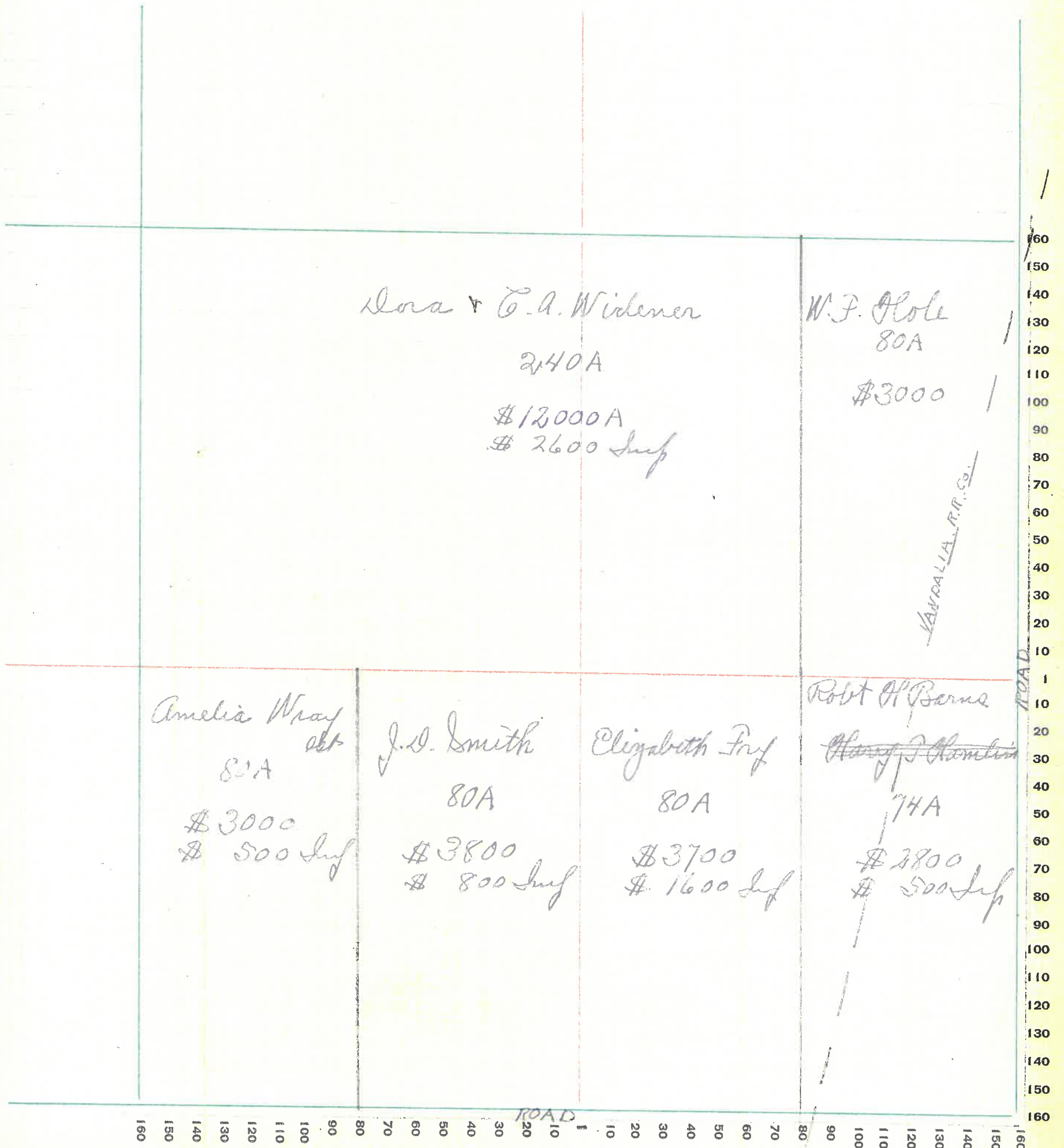
PT. WAYNE FIG. CO. FT. WAYNE, IND.

NAMES OF OWNERS	Number on Plat	DESCRIPTION	Section	Township	Range	Acres	Hundredths	Value of Lands	Value of Improve-ments	Value of Lands and Improve-ments
Widener Sara & Co		PA	17	18	4	240		12000	2600	
Hole Wm F						80		3000		
Wray Amelia						80		3000	500	
Smith J. J.						80		3800	800	
Fry Elizabeth						80		3700	1600	
Barnes Robt H.						74		2800	500	

SECTION No. 17

Congressional Township No. 18, R. 4

SCALE: Forty rods to an inch, or ten rods to a space, Congress Land, which is one mile square for a section.
Number of acres in this section, according to United States Survey, _____



MONTGOMERY COUNTY, INDIANA, 1932

Assessor's Plat-Book for Union Township No. _____

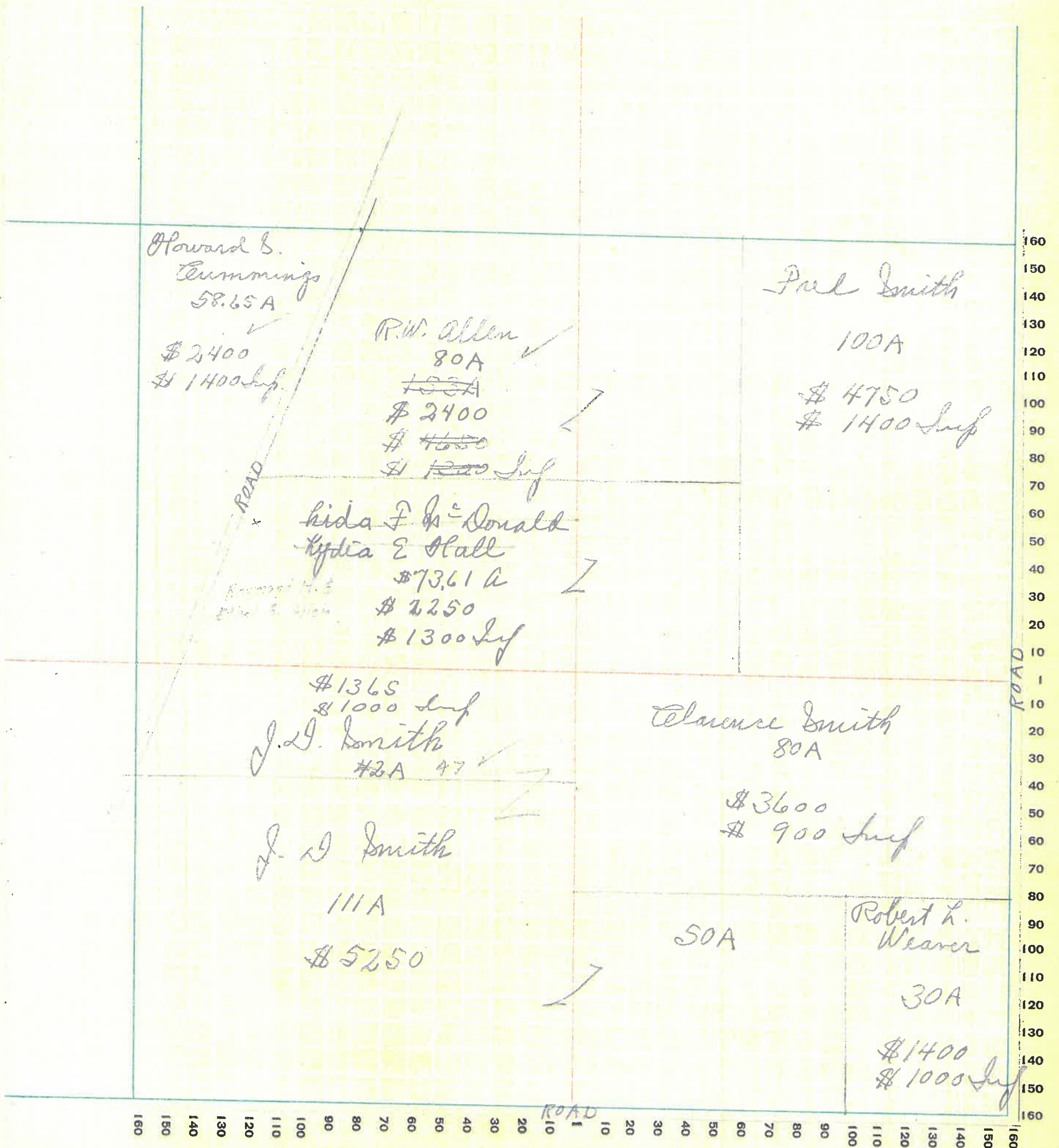
PT. WAYNE PTA. CO. PT. WAYNE, IND.

NAMES OF OWNERS	Number on Plat	DESCRIPTION	Section	Township	Range	Acres	Hundredths	Value of Lands	Value of Improvements	Value of Lands and Improvements
Cummings Howard		A	18	18	4	58	65	2400	1400	
Allen R.W.						80		2400	1300	
Smith Fred						100		4750	1400	
Smith J.D.		✓				42		1365	1000	
"		✓				111				
"		✓				50		5250		
Smith Clarence						80		3600	900	
Weaver Robert L.						30		1400	1000	
Mrs. Donald Lydia Hall						73	61	2280	1300	

SECTION No. 18

Congressional Township No. 18 N, R. 4 W

SCALE: Forty rods to an inch, or ten rods to a space, Congress Land, which is one mile square for a section.
Number of acres in this section, according to United States Survey, _____



MONTGOMERY COUNTY, INDIANA, 1932

Assessor's Plat-Book for Union Township No. _____

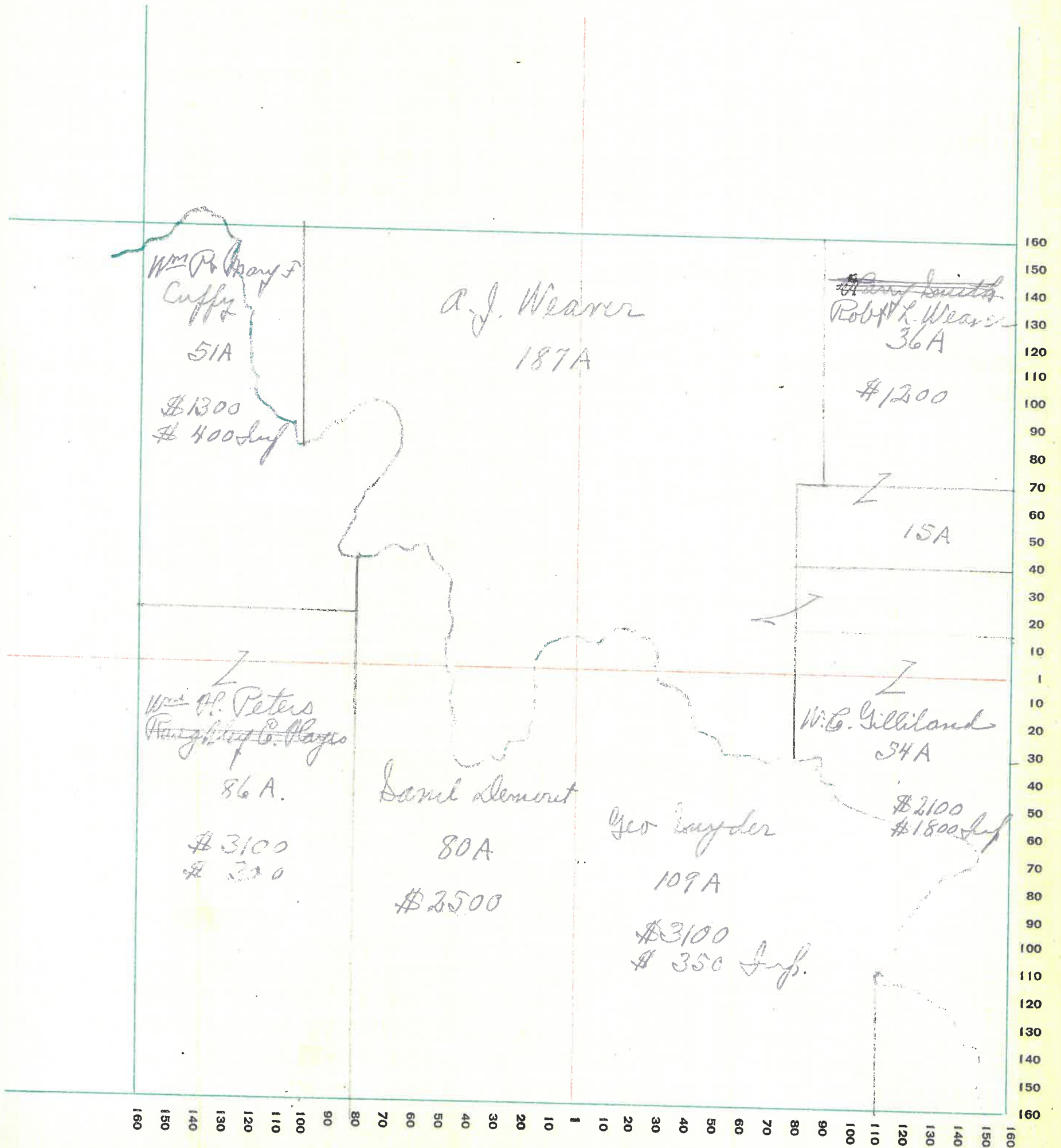
PT. WAYNE FIG. CO. PT. WAYNE, IND.

NAMES OF OWNERS	Number on Plat	DESCRIPTION	Section	Township	Range	Acres	Hundredths	Value of Lands	Value of Improvements	Value of Lands and Improvements
Cuffy Wm P.			19	18	4	51		1300	400	
Wearer A J.	✓					187		6500	1000	
Wearer Robt L.	✓					51	23	2000		
Peters Wm H.						86		3100	300	
Remoret Saml						80		2500		
Snyder Geo						109		3100	350	
Gililand W. C.						54		2100	1800	

SECTION No. 19

Congressional Township No. 18, R. 4

SCALE: Forty rods to an inch, or ten rods to a space, Congress Land, which is one mile square for a section.
Number of acres in this section, according to United States Survey, _____



36

MONTGOMERY COUNTY, INDIANA, 1932

Assessor's Plat-Book for Union Township No. _____

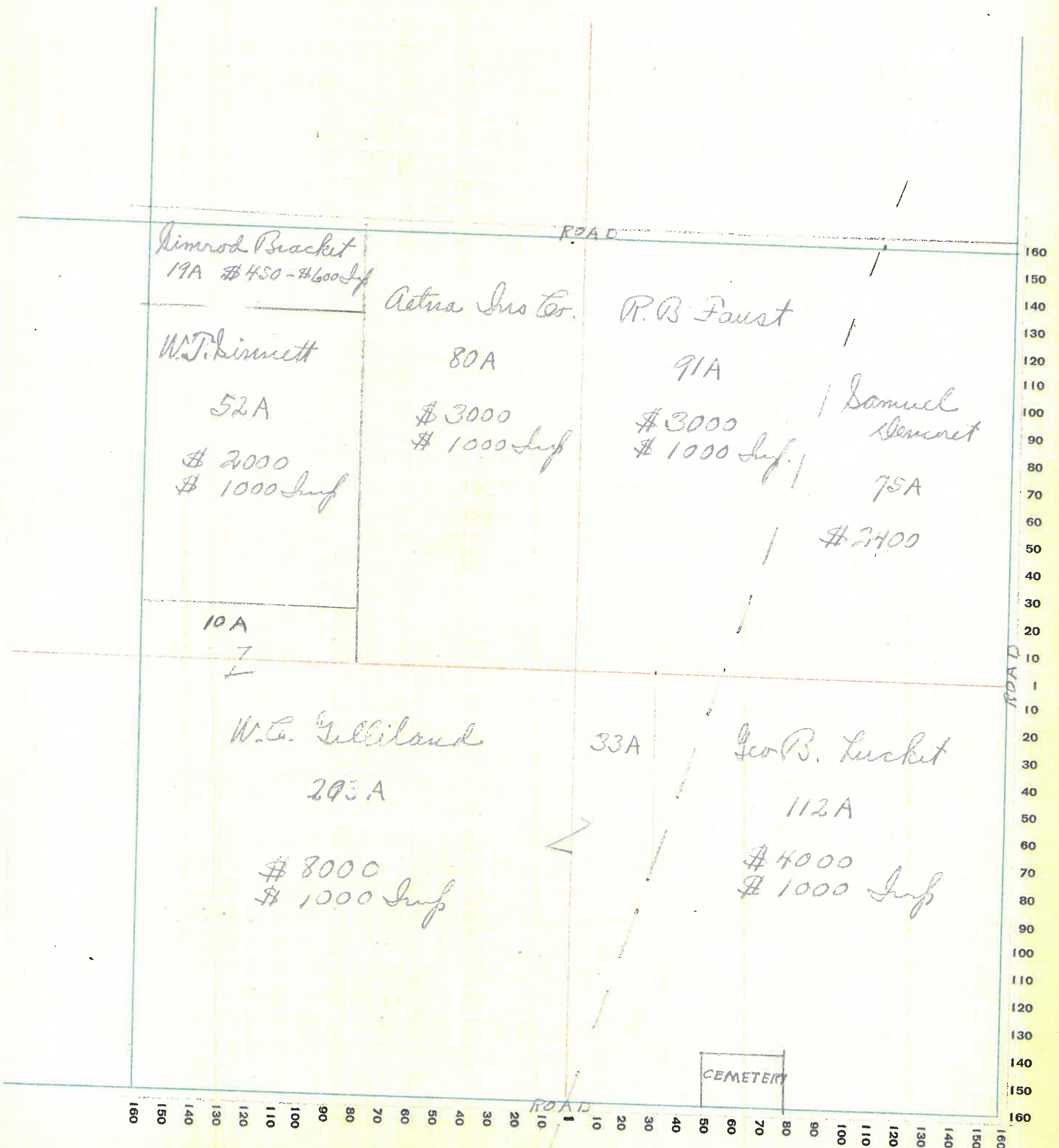
FT. WAYNE PLS. CO. FT. WAYNE, IND.

NAMES OF OWNERS	Number on Plat	DESCRIPTION	Section	Township	Range	Acres	Hundredths	Value of Lands	Value of Improvements	Value of Lands and Improvements
Bracket Linnrod		Pl	20	18	4	19		450	600	
Aetna Life Ins Co						80		3000	1000	
Faust R. B.						91		3000	1000	
Demout Samil						75		2400		
Sinnott Wm J						52		2000	1000	
Gilliland W. C.						203		8000	1000	
Luckett G. B.						112		4000	1000	

SECTION No. 20

Congressional Township No. 18, R. 4

SCALE: Forty rods to an inch, or ten rods to a space, Congress Land, which is one mile square for a section.
Number of acres in this section, according to United States Survey, _____



MONTGOMERY COUNTY, INDIANA, 1932

Assessor's Plat-Book for Union Township No. _____


FT. WAYNE FIG. CO. - FT. WAYNE, IND.

NAMES OF OWNERS	Number on Plat	DESCRIPTION	Section	Township	Range	Acres	Hundredths	Value of Lands	Value of Improve-ments	Value of Lands and Improve-ments
Pulliam Elmer			21	18	4	80		2800	600	
Byrd Jas. F.						120		3900	400	
Clements Geo. F.						108		5000	1200	
Van Der Volgen Helen W.						51		2500	1000	
Thurston J. W. J. Smith Grace B.						160		4300	200	
Wasson Mattie	1.					117		3100	1000	
							50	30		

SECTION No. 21

Congressional Township No. 18, R. 4

SCALE: Forty rods to an inch, or ten rods to a space, Congress Land, which is one mile square for a section.
Number of acres in this section, according to United States Survey, _____



40

MONTGOMERY COUNTY, INDIANA, 1932

Assessor's Plat-Book for Union Township No. _____

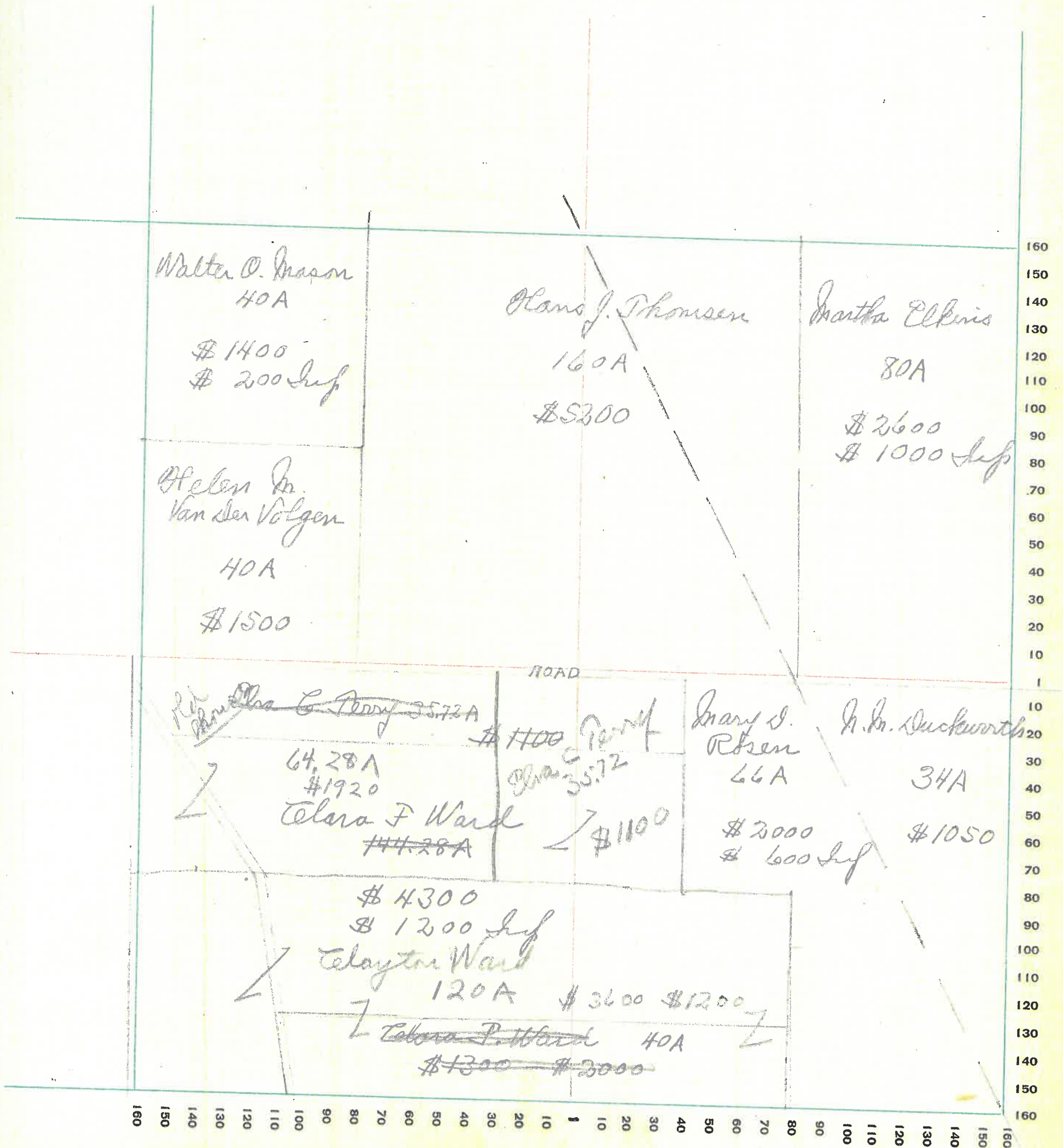
PT. WAYNE PLS. CO. PT. WAYNE, IND.

NAMES OF OWNERS	Number on Plat	DESCRIPTION	Section	Township	Range	Acres	Hundredths	Value of Lands	Value of Improve-ments	Value of Lands and Improve-ments
Grason Walter O		Pl	22	18	4	40		1400	200	
Van der Volgen Helen A.						40		1500		
Thomson Marie J.						160		5200		
Elkins Martha						80		2600	1000	
Perry Eva C	✓					35	72	1100		
Rosen Mary J.						66		2000	600	
Duckworth H. H.						34		1050		
Ward Clara F						64	28	1920		
Jr.						27	28	1300	1200	
						40		1300	2000	
Ward Clayton S						120		3600	1200	

SECTION No. 22

Congressional Township No. 18, R. 4

SCALE: Forty rods to an inch, or ten rods to a space, Congress Land, which is one mile square for a section.
 Number of acres in this section, according to United States Survey, _____



MONTGOMERY COUNTY, INDIANA, 1932

Assessor's Plat-Book for Union Township No. _____

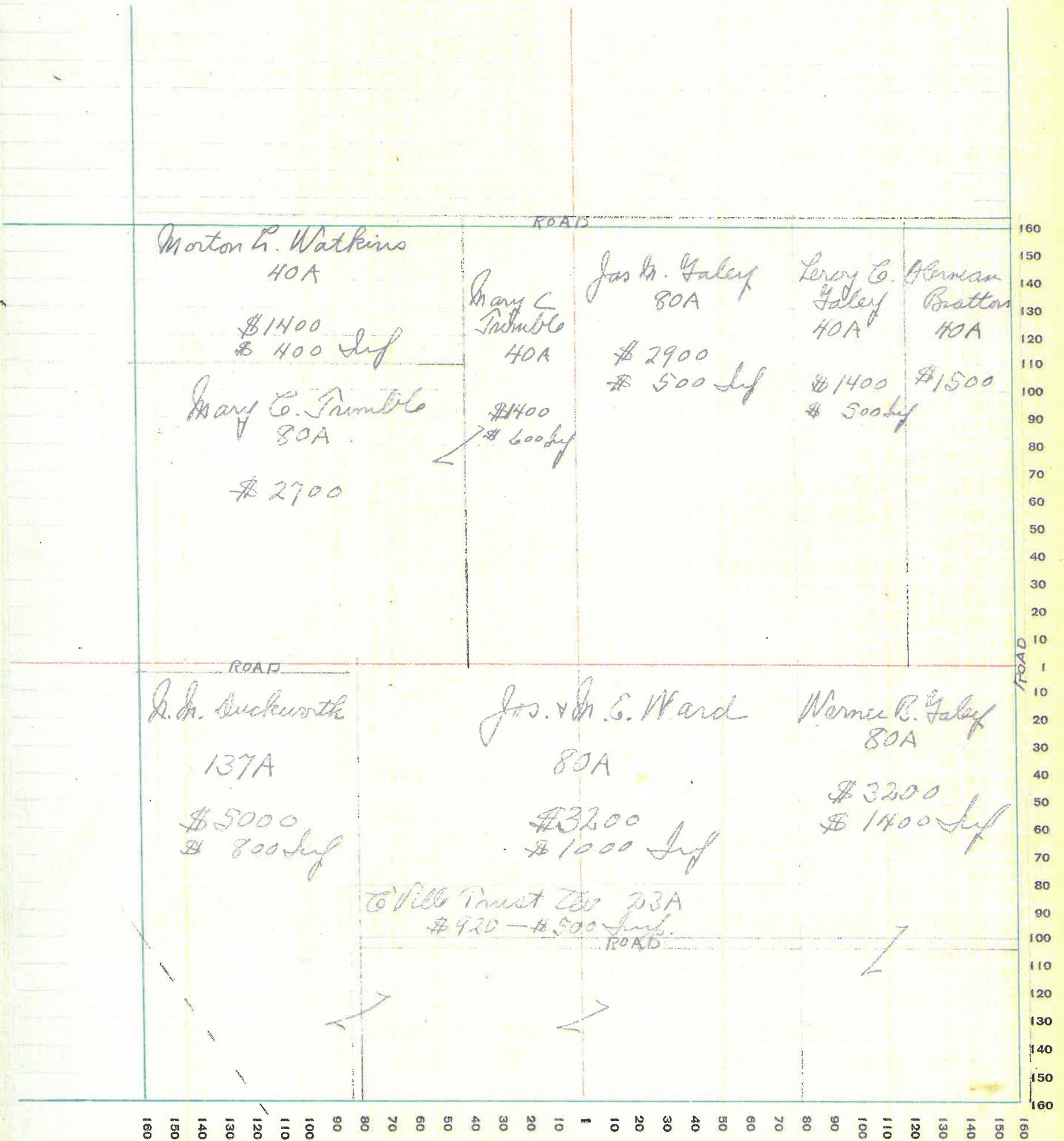
PT. WAYNE MFG. CO., FT. WAYNE, IND.

NAMES OF OWNERS	Number on Plat	DESCRIPTION	Section	Township	Range	Acres	Hundredths	Value of Lands	Value of Improvements	Value of Lands and Improvements
Watkins Norton L.		Pl ✓	23	18	4	40		1400	400	
Trimble Mary C.						40		1400	600	
						80		2700		
Galey Jas M.						80		2900	500	
Galey Leroy C.						40		1400	500	
Brattos Oldman						40		1500		
Duckworth D. M. ⁸⁰ ₅₇						137		5000	800	
Ward Jos & M. E.						80		3200	1000	
Evill Trust Leo						23		920	500	
Galey Warner B.						80		3200	1400	

SECTION No. 23

Congressional Township No. 18, R. 4

SCALE: Forty rods to an inch, or ten rods to a space, Congress Land, which is one mile square for a section.
Number of acres in this section, according to United States Survey, _____



MONTGOMERY COUNTY, INDIANA, 1932

Assessor's Plat-Book for Union

Township No. _____


PT. WAYNE FIG. CO. PT. WAYNE, IND.

NAMES OF OWNERS	Number on Plat	DESCRIPTION	Section	Township	Range	Acres	Hundredths	Value of Lands	Value of Improvements	Value of Lands and Improvements
Clarris W. L.		PK	24	18	4	80		2800	700	
Quillen Jelle B.						160		6500	1000	
Hall C. A.						37	50	1350	400	
Wise W. M.	1					2	50	75	250	
Engle Brinton P.						40		1600	700	
Kiley David R. Hannah						160		6400	1200	
Quillen John						40		1600		
Galloway Andrew						40		1500		
Wallace Anna B.						80		3200		

SECTION No. 24

Congressional Township No. 18, R. 4

SCALE: Forty rods to an inch, or ten rods to a space, Congress Land, which is one mile square for a section.
 Number of acres in this section, according to United States Survey, _____



MONTGOMERY COUNTY, INDIANA, 1932

Assessor's Plat-Book for Union Township No. _____


TY. WAYNE PLS. CO. TY. WAYNE, IND.

NAMES OF OWNERS	Number on Plat	DESCRIPTION	Section	Township	Range	Acres	Hundredths	Value of Lands	Value of Improvements	Value of Lands and Improvements
Dr. Daniel Joseph Smith Wm & Annie			25	18	4	80		3200	600	
Smith Mary						80		3500	1500	
Perry Ed J.	✓					160		7000	1000	
Perry Elva	✓					20		900		
Wingert John B.						20		900	50	
Ward Clara F.	✓					80		3700	800	
Manquo Jake						93	63	5000 4350		
Perry Elva						28		1260	1000	
						78	43	4500 3650	800	

SECTION No. 25

Congressional Township No. 18, R. 4

SCALE: Forty rods to an inch, or ten rods to a space, Congress Land, which is one mile square for a section.
Number of acres in this section, according to United States Survey, _____



MONTGOMERY COUNTY, INDIANA, 1932

Assessor's Plat-Book for Union Township No. _____

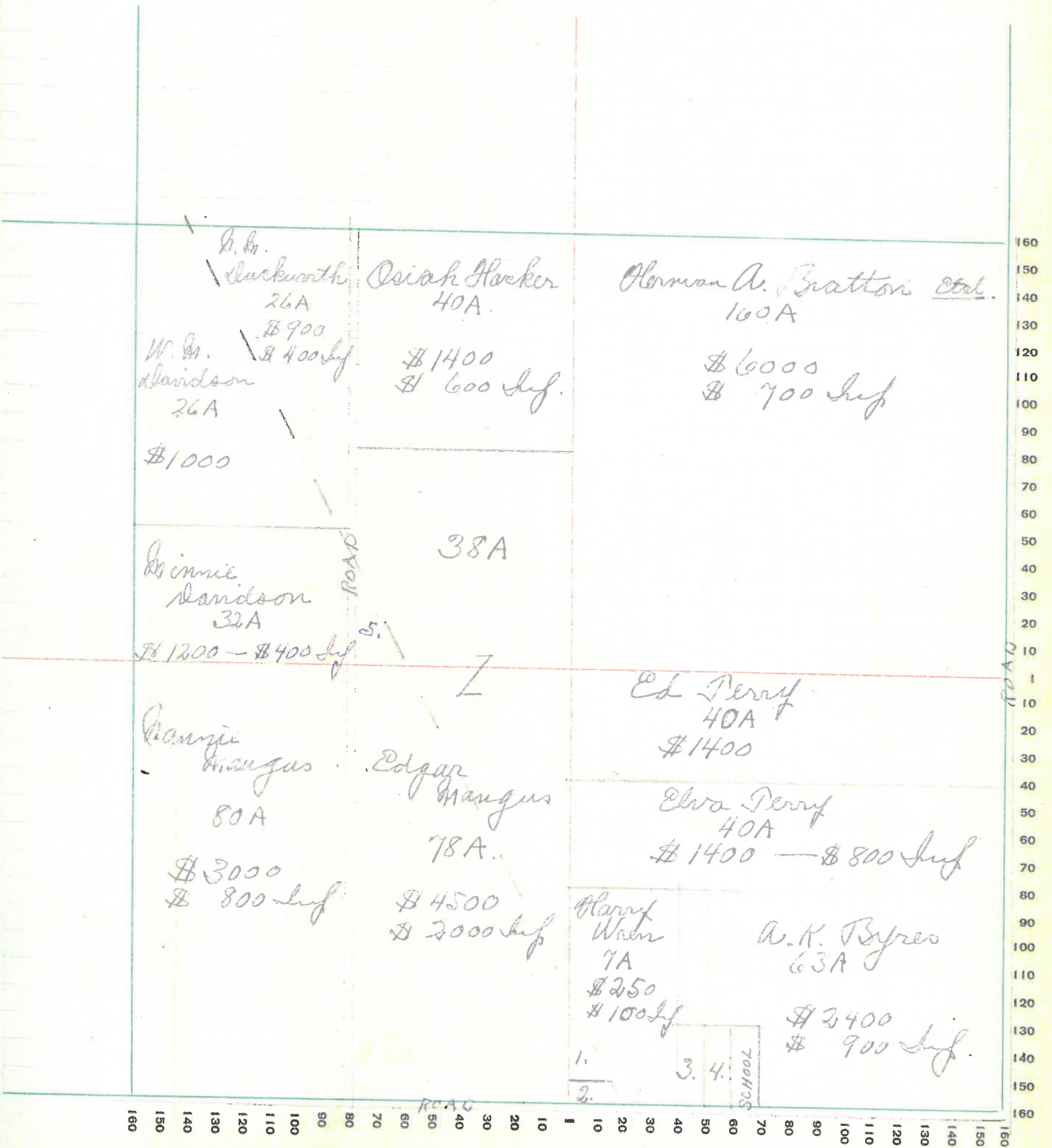
FT. WAYNE PLO. CO. FT. WAYNE, IND.

NAMES OF OWNERS	Number on Plat	DESCRIPTION	Section	Township	Range	Acres	Hundredths	Value of Lands	Value of Improve-ments	Value of Lands and Improve-ments
Davidson W. M.		Pt	26	18	4	26		1000		
Duckworth A. Sr.						26		900	400	
Hacker Asiah						40		1400	600	
Bration Herman A.		<u>Etal</u>				160		6000	700	
Davidson Jimmie		✓				32		1200	400	
Mangus Jimmie		✓				80		3000	800	
Mangus Edgar						116		4500	2000	
Perry Ed		✓				40		1400		
Perry Elva		✓				40		1400	800	
Wren Harry						7		250	100	
Byres A. K.						63		2400	900	
Weeks Mark	1.					2		100	500	
Hines Albert	2					1		50	100	
Tharf Marion	3					1.50		75	75	
Lollis W. E.						1.50		75		
Jacker W. S. & M. L.						1.32		60	100	

SECTION No. 26

Congressional Township No. 18, R. 4

SCALE: Forty rods to an inch, or ten rods to a space, Congress Land, which is one mile square for a section.
Number of acres in this section, according to United States Survey, _____



MONTGOMERY COUNTY, INDIANA, 1932

Assessor's Plat-Book for Union Township No. _____

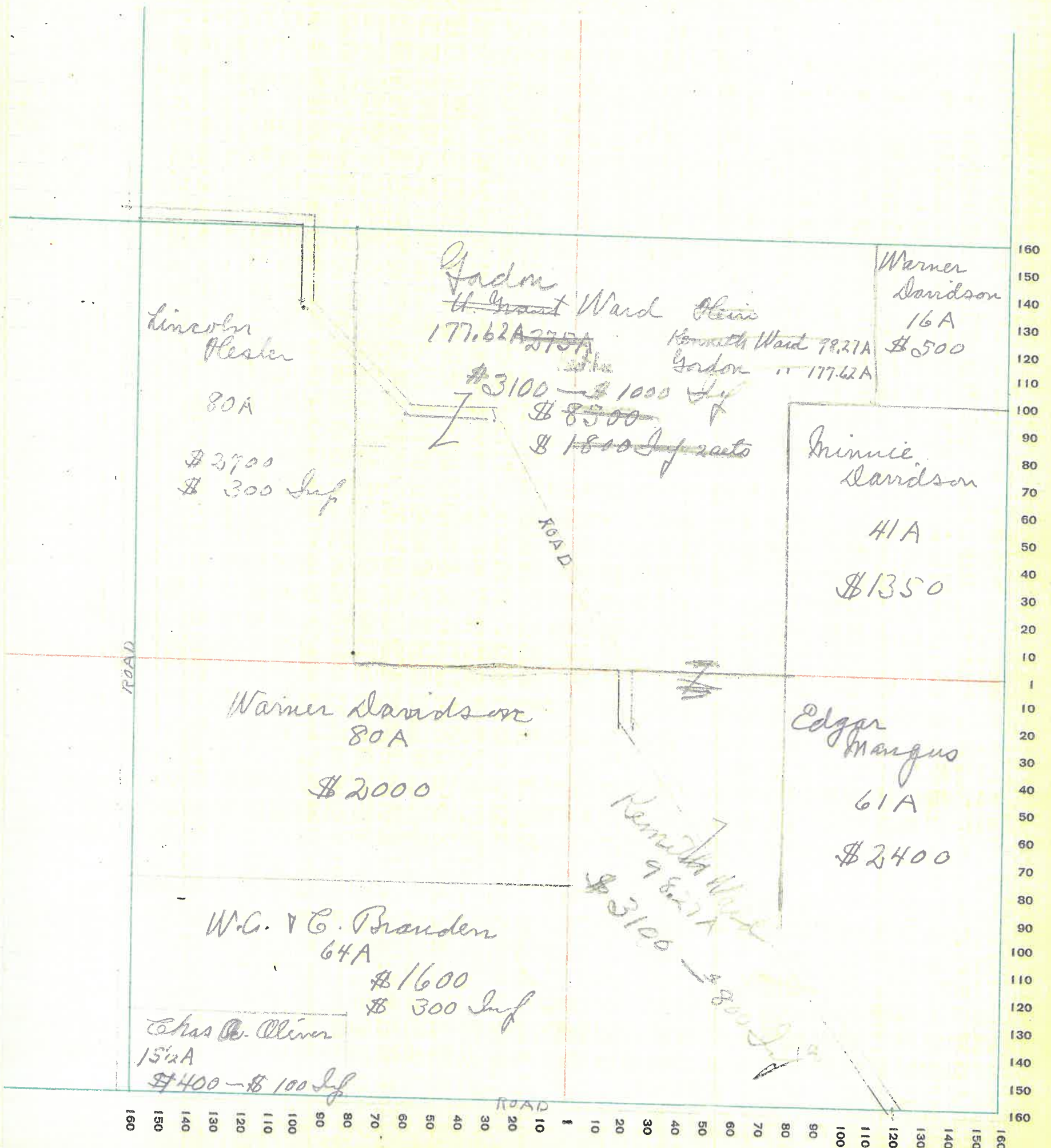
PT. WAYNE FIG. CO. PT. WAYNE, IND.

NAMES OF OWNERS	Number on Plat	DESCRIPTION	Section	Township	Range	Acres	Hundredths	Value of Lands	Value of Improvements	Value of Lands and Improvements
Dlesler Lincoln		Pt	27	18	4	80		2700	300	
Ward H Grant Olevis		✓				98	27	3100	800	
Kenneth Ward 98.27A		✓				278		8500	1800	2000
Gordon Ward 177.62B		✓				177	62	5400	1000	
Davidson Warner						16		500		
Davidson Minnie		✓				41		1350		
Davidson Warner						80		2000		
Maugus Edgar		✓				61		2400		
Olive Chas A.						15	50	400	100	
Branden W.C. & Co						64		1600	300	

SECTION No. 27

Congressional Township No. 18, R. 4

SCALE: Forty rods to an inch, or ten rods to a space, Congress Land, which is one mile square for a section.
 Number of acres in this section, according to United States Survey, _____



MONTGOMERY COUNTY, INDIANA, 1932

Assessor's Plat-Book for _____ Township No. _____

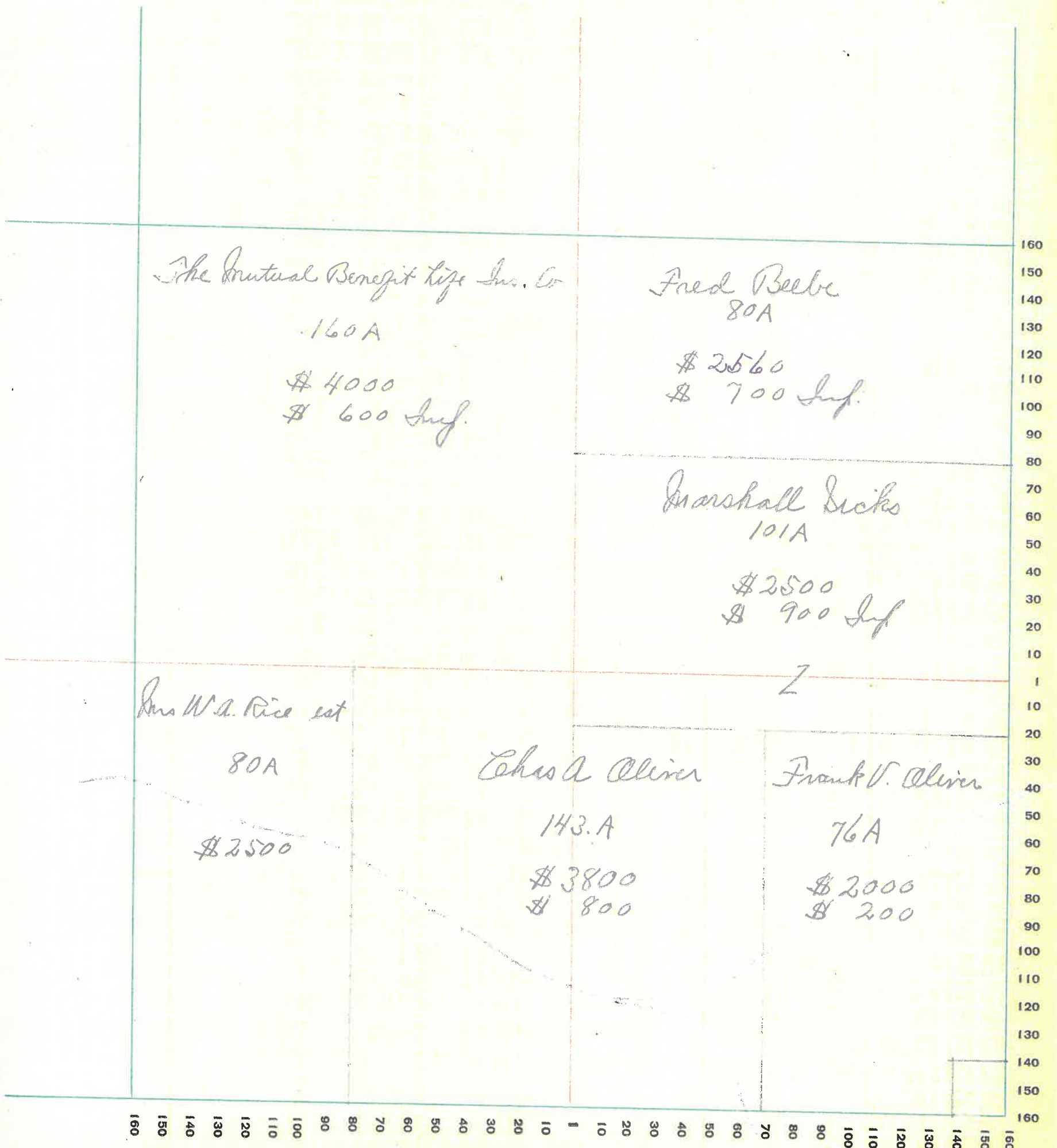
PT. WAYNE PLO. CO. PT. WAYNE, IND.

NAMES OF OWNERS	Number on Plat	DESCRIPTION	Section	Township	Range	Acres	Hundredths	Value of Lands	Value of Improvements	Value of Lands and Improvements
The Mutual Benefit Life Ins Co		Plat ✓	28	18	4	160		4000	600	
Beebe Fred						80		2560	700	
Sicks Marshall		✓				101	36	2500	900	
Rice Mrs W.A. est						80		2500		
Oliver Chas A						143		3800	800	
Oliver Frank V.						76		2000	200	
Oliver Chas A						3		100		

SECTION No. 28

Congressional Township No. 18, R. 4

SCALE: Forty rods to an inch, or ten rods to a space, Congress Land, which is one mile square for a section.
Number of acres in this section, according to United States Survey, _____



MONTGOMERY COUNTY, INDIANA, 1932

Assessor's Plat-Book for Union Township No. _____

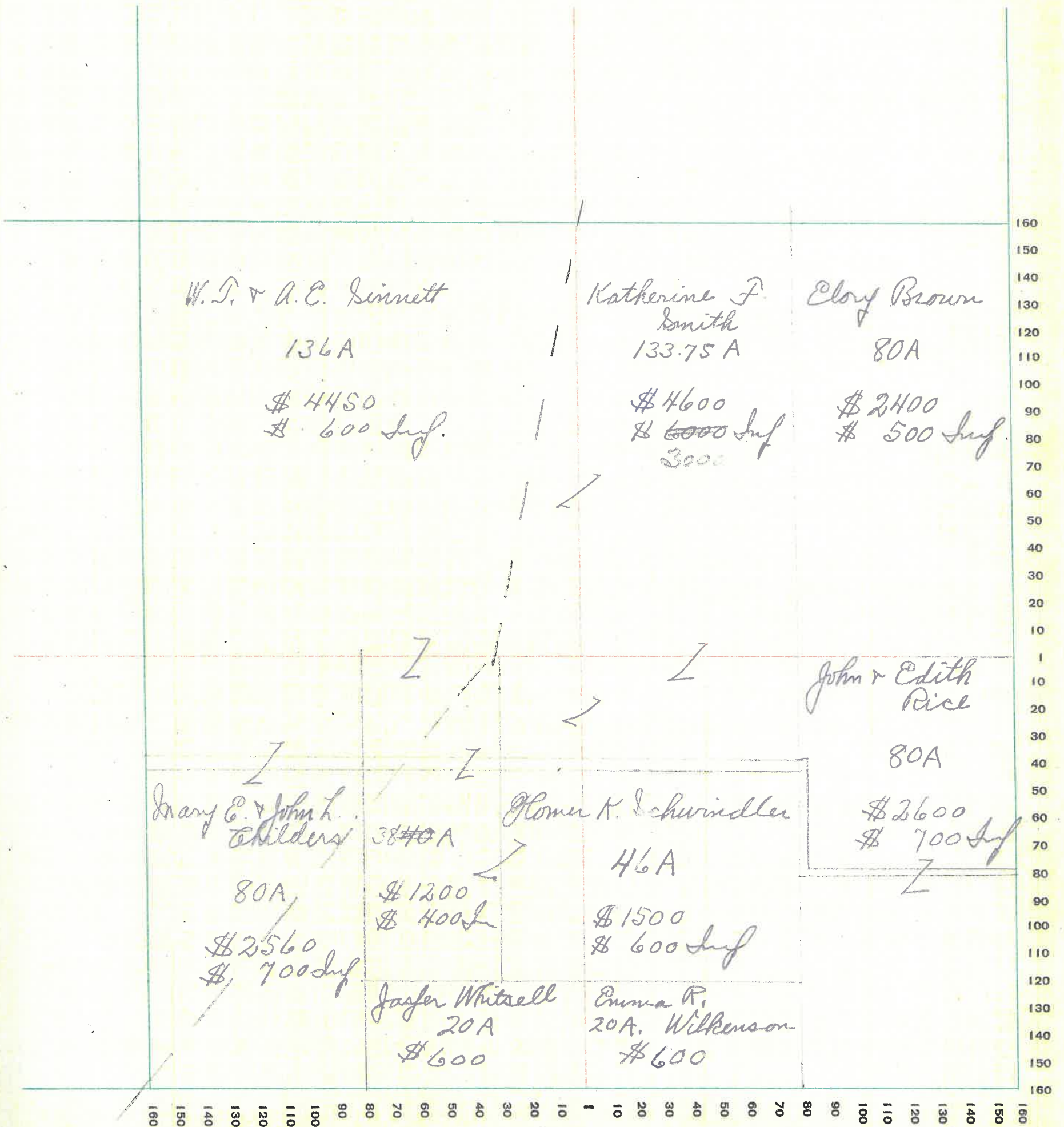
PT. WAYNE PTO. CO. PT. WAYNE, IND.

NAMES OF OWNERS	Number on Plat	DESCRIPTION	Section	Township	Range	Acres	Hundredths	Value of Lands	Value of Improvements	Value of Lands and Improvements
Linnett W.T. & A.E.		Plat	29	18	4	136		4450	600	
Smith Katherine F		✓				133	75	4600	5000	
Brown Elroy 1st						80		2400	500	
Childers M.E. & J.L.						80		2560	700	
Schwindler Homer K						38 40		1200	400	
						46		1500	600	
Whitsell Jasper						20		600		
Wilkinson Emma R		✓				20		600		
Rice John & Edith						80		2600	700	
						20.5				
Transfer Book shows										
Ellis Bert E.								83	100	
Harwood Lonnie								20		

SECTION No. 29

Congressional Township No. 18, R. 4

SCALE: Forty rods to an inch, or ten rods to a space, Congress Land, which is one mile square for a section.
 Number of acres in this section, according to United States Survey, _____



MONTGOMERY COUNTY, INDIANA, 1932

Assessor's Plat-Book for Union Township No. _____

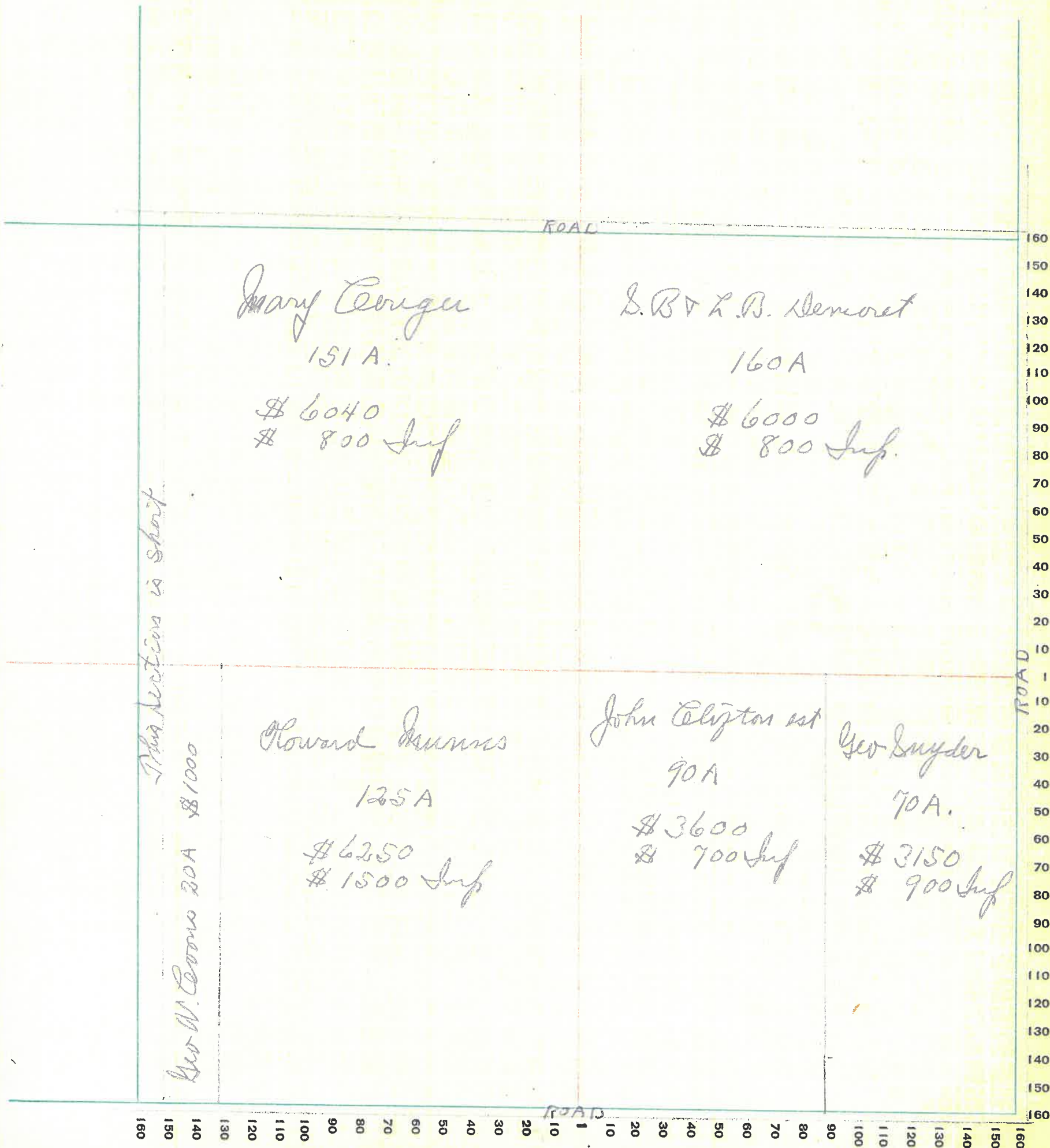
FT. WAYNE PFG. CO. FT. WAYNE, IND.

NAMES OF OWNERS	Number on Plat	DESCRIPTION	Section	Township	Range	Acres	Hundredths	Value of Lands	Value of Improvements	Value of Lands and Improvements
Conger Mary			30	18	4	151		6040	800	
Hemmett S.B. & W.B.						160		6000	800	
Drumms Howard						125		6250	1500	
Coons Geo W						20		1000		
Clifton John est						90		3600	700	
Snyder Geo						70		3150	900	

SECTION No. 30

Congressional Township No. 18, R. 4

SCALE: Forty rods to an inch, or ten rods to a space, Congress Land, which is one mile square for a section.
Number of acres in this section, according to United States Survey, _____



MONTGOMERY COUNTY, INDIANA, 1932

Assessor's Plat-Book for Union Township No. _____

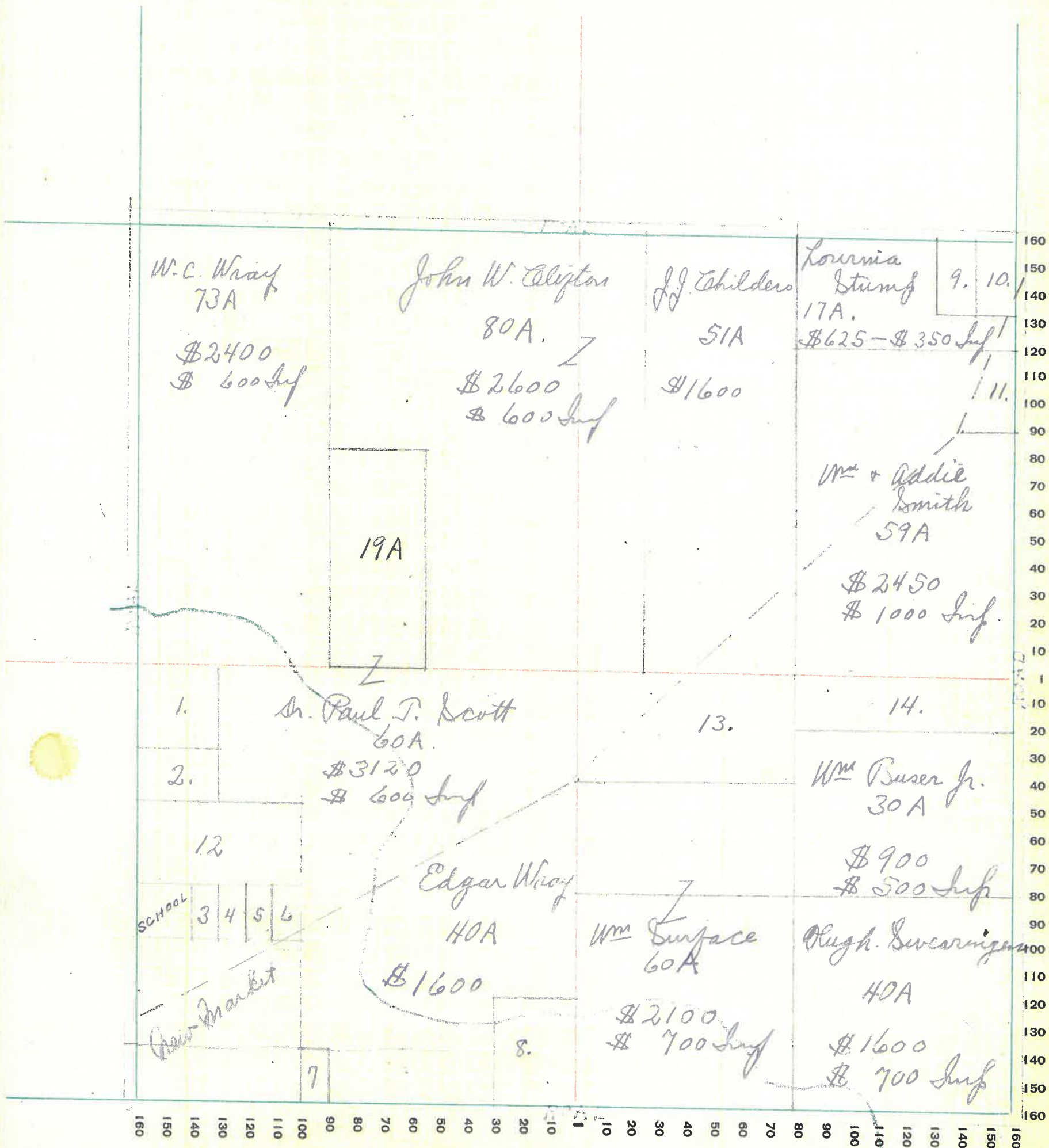
PT. WAYNE Ptg. CO. PT. WAYNE, IND.

NAMES OF OWNERS	Number on Plat	DESCRIPTION	Section	Township	Range	Acres	Hundredths	Value of Lands	Value of Improvements	Value of Lands and Improvements
Wray W. Co.		Pt	31	18	4	73		2400	600	
Celington John W est						80		2600	600	
Childers J. J.						51		1600		
Stump Kourina						17		625	380	
Scott Mr. Paul J.						79		3120	600	
Wray Edgar						40		1600		
Smith Mr. Addie						59		2450	1000	
Surpax Mrs						60		2100	700	
Buser Mrs Jr.						30		900	500	
Dweaninger Hugh						40		1600	700	
Dr. Atherman John H. & W. S.						898		240	400	
Robinson Maudie Wray	3							700	700	
Childers W. H.	4							100	400	
Boyer John	5							100	400	
Wright Wm	6							100	500	
Coffey Wm	7							100	1000	
Wray Wm	8							200	700	
Wray Wm & Wm	9							70	900	
Stump Wm	10							50	200	
Boyer Wm	11							200	500	
Wray Wm & Wm	12							200	500	
Smith Wm & Wm	13							200	500	
Boyer Wm	14							200	500	
Wray Wm	15							200	500	
Wray Wm	16							200	500	
Wray Wm	17							200	500	
Wray Wm	18							200	500	
Wray Wm	19							200	500	
Wray Wm	20							200	500	
Wray Wm	21							200	500	
Wray Wm	22							200	500	
Wray Wm	23							200	500	
Wray Wm	24							200	500	
Wray Wm	25							200	500	
Wray Wm	26							200	500	
Wray Wm	27							200	500	
Wray Wm	28							200	500	
Wray Wm	29							200	500	
Wray Wm	30							200	500	
Wray Wm	31							200	500	
Wray Wm	32							200	500	
Wray Wm	33							200	500	
Wray Wm	34							200	500	
Wray Wm	35							200	500	
Wray Wm	36							200	500	
Wray Wm	37							200	500	
Wray Wm	38							200	500	
Wray Wm	39							200	500	
Wray Wm	40							200	500	
Wray Wm	41							200	500	
Wray Wm	42							200	500	
Wray Wm	43							200	500	
Wray Wm	44							200	500	
Wray Wm	45							200	500	
Wray Wm	46							200	500	
Wray Wm	47							200	500	
Wray Wm	48							200	500	
Wray Wm	49							200	500	
Wray Wm	50							200	500	
Wray Wm	51							200	500	
Wray Wm	52							200	500	
Wray Wm	53							200	500	
Wray Wm	54							200	500	
Wray Wm	55							200	500	
Wray Wm	56							200	500	
Wray Wm	57							200	500	
Wray Wm	58							200	500	
Wray Wm	59							200	500	
Wray Wm	60							200	500	
Wray Wm	61							200	500	
Wray Wm	62							200	500	
Wray Wm	63							200	500	
Wray Wm	64							200	500	
Wray Wm	65							200	500	
Wray Wm	66							200	500	
Wray Wm	67							200	500	
Wray Wm	68							200	500	
Wray Wm	69							200	500	
Wray Wm	70							200	500	
Wray Wm	71							200	500	
Wray Wm	72							200	500	
Wray Wm	73							200	500	
Wray Wm	74							200	500	
Wray Wm	75							200	500	
Wray Wm	76							200	500	
Wray Wm	77							200	500	
Wray Wm	78							200	500	
Wray Wm	79							200	500	
Wray Wm	80							200	500	
Wray Wm	81							200	500	
Wray Wm	82							200	500	
Wray Wm	83							200	500	
Wray Wm	84							200	500	
Wray Wm	85							200	500	
Wray Wm	86							200	500	
Wray Wm	87							200	500	
Wray Wm	88							200	500	
Wray Wm	89							200	500	
Wray Wm	90							200	500	
Wray Wm	91							200	500	
Wray Wm	92							200	500	
Wray Wm	93							200	500	
Wray Wm	94							200	500	
Wray Wm	95							200	500	
Wray Wm	96							200	500	
Wray Wm	97							200	500	
Wray Wm	98							200	500	
Wray Wm	99							200	500	
Wray Wm	100							200	500	

SECTION No. 31

Congressional Township No. 18, R. 4

SCALE: Forty rods to an inch, or ten rods to a space, Congress Land, which is one mile square for a section.
Number of acres in this section, according to United States Survey, _____



MONTGOMERY COUNTY, INDIANA, 1932

Assessor's Plat-Book for Union Township No. _____

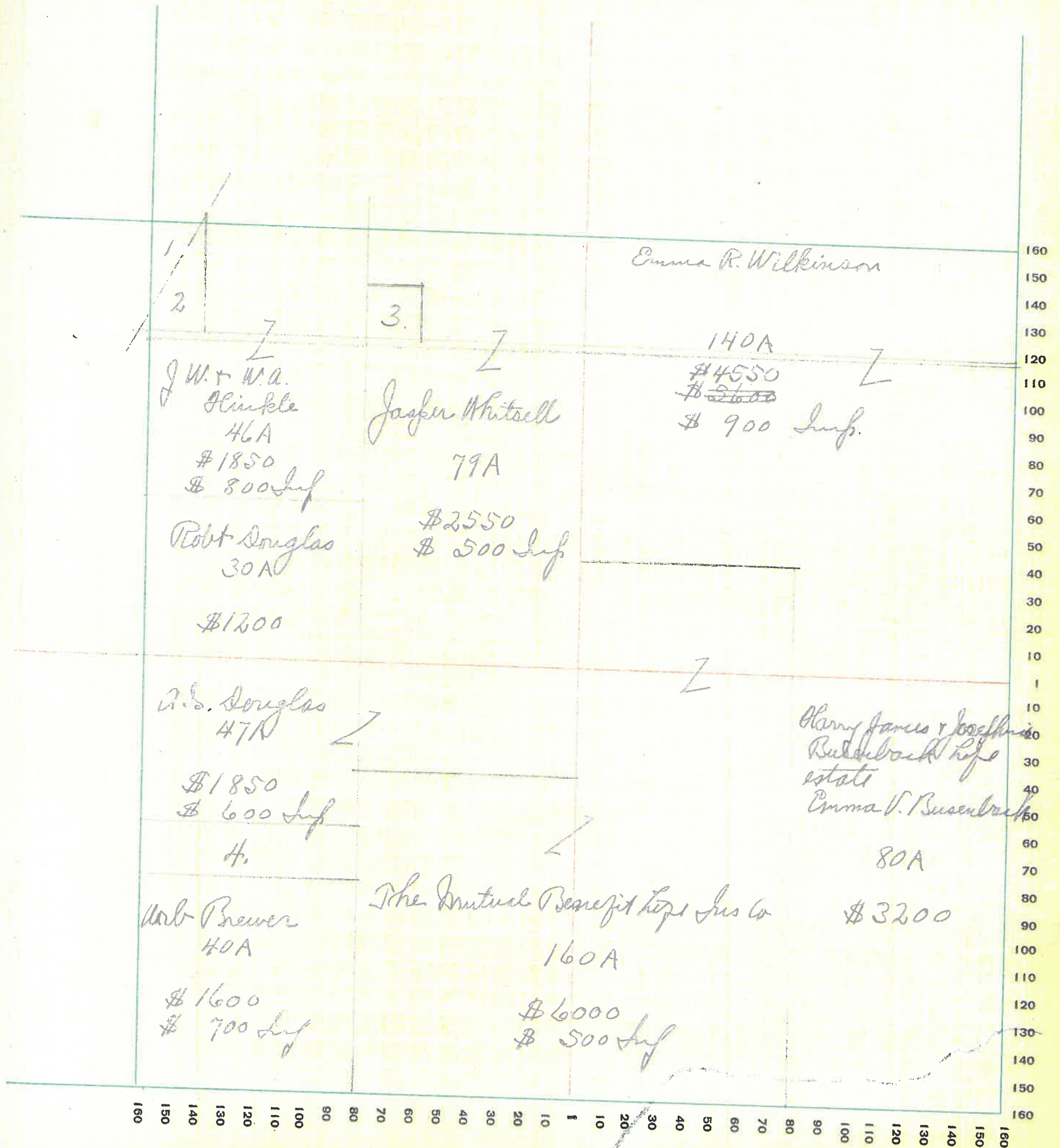
FT. WAYNE PUB. CO. FT. WAYNE, IND.

NAMES OF OWNERS	Number on Plat	DESCRIPTION	Section	Township	Range	Acres	Hundredths	Value of Lands	Value of Improvements	Value of Lands and Improvements
✓ Armentrout Eli	1		32	18	4	1	50	40		
Kirkendall D.W. & M.A.	2	✓					50	20		
Gallagher Harry & O.L.	3	✓				1	70	75	200	
Hunkle J.W. & W.A.		✓				46	75	1850	800	
Douglas Robt		✓				30	30	1200		
Whitsett Jasper		✓				79	79	2550	500	
Wilkinson Emma R		✓				140		4550	900	
Douglas A.S.		✓				47		1850	600	
Jungersoll Ellis	4	✓				12		480		
Drewer Udo						40		1600	700	
The Mutual Benefit Life Ins Co		✓				160		6000	500	
Busenbark Henry James & Josephine } Estate of Emma V. Busenbark }						80		3200		

SECTION No. 32

Congressional Township No. 18, R. 4

SCALE: Forty rods to an inch, or ten rods to a space, Congress Land, which is one mile square for a section.
Number of acres in this section, according to United States Survey, _____



MONTGOMERY COUNTY, INDIANA, 1932

Assessor's Plat-Book for Union Township No. _____


PT. WAYNE PTO. CO. - PT. WAYNE, IND.

NAMES OF OWNERS	Number on Plat	DESCRIPTION	Section	Township	Range	Acres	Hundredths	Value of Lands	Value of Improvements	Value of Lands and Improvements
White Chas C. & Maude A			33	18	4	85	50	2250	400	
Busenbach Lawrence F ^{2nd}	}									
Mary C. Life estate										
Emma V. Busenbach						80		3200	1000	
Tapp M. C. & R. H.						76		400	2000	2000
" " " "						44	50	1350	300	
Olinnes Geo M.						80		2700	900	
Herr Sallie R						80		4000	1000	
Herr Shirl						109		4100	1000	
Shubert						80		4000		
						80		3200	1000	

SECTION No. 33

Congressional Township No. 18, R. 4

SCALE: Forty rods to an inch, or ten rods to a space, Congress Land, which is one mile square for a section.
Number of acres in this section, according to United States Survey, _____



64

MONTGOMERY COUNTY, INDIANA, 1932

Assessor's Plat-Book for Union Township No. _____

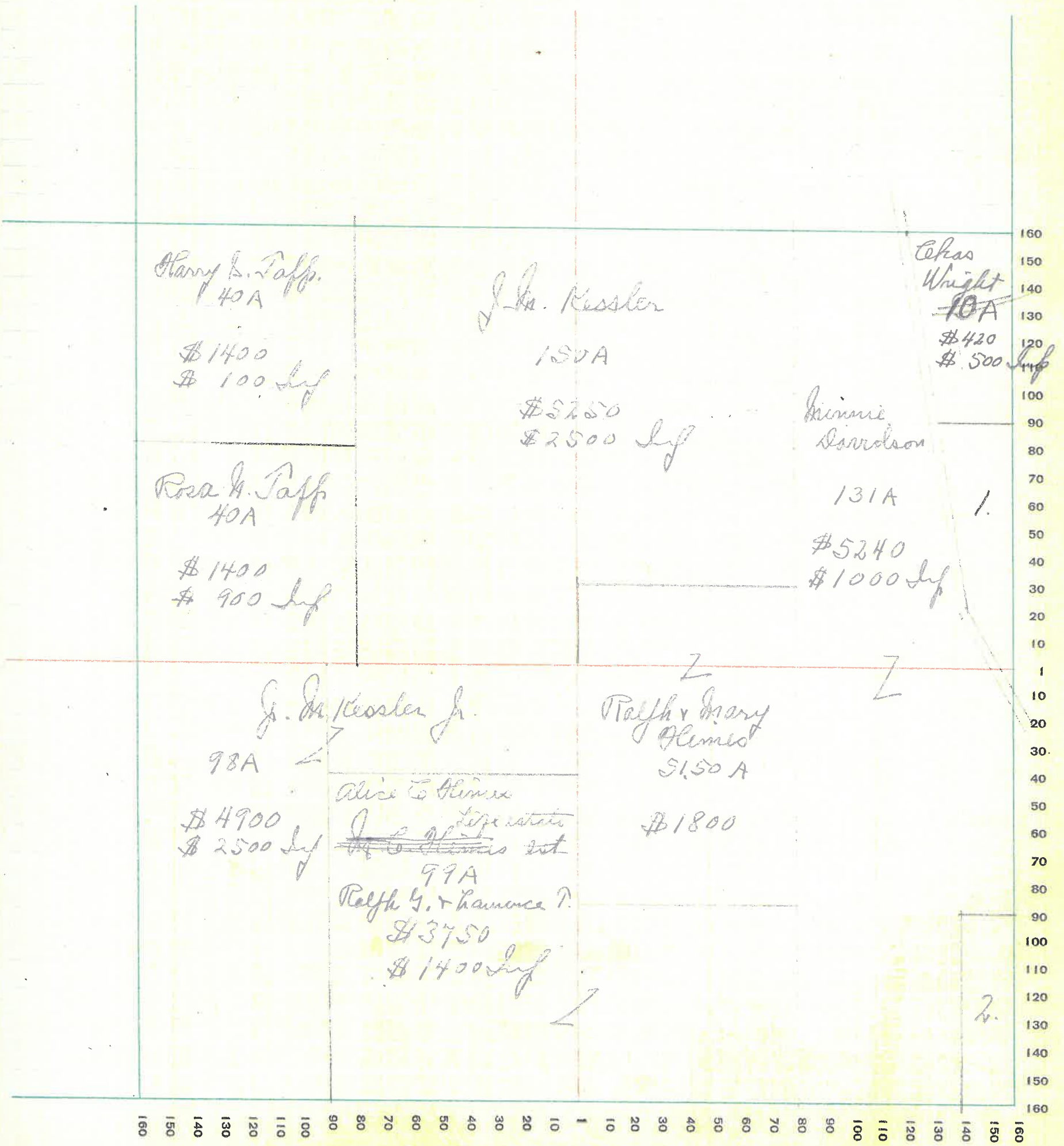
PT. WAYNE FIG. CO. PT. WAYNE, IND.

NAMES OF OWNERS	Number on Plat	DESCRIPTION	Section	Township	Range	Acres	Hundredths	Value of Lands	Value of Improvements	Value of Lands and Improvements
Paff Harry & Paff Rosa & Kessler J. M. Davidson Annie	1.	PX ✓ ✓	34	18	4	40		1400	100	
						40		1400	900	
						150		5250	2500	
						131		5240	1000	
						6		240		
Wright Chas Kessler J. M. Jr Almes Alice C. - Life estate Ralph G. & Lawrence P Almes Ralph & Mary Davidson W.A.	2.	✓	50	50	98	40		420	500	
						98		4900	2500	
						99		3750	1400	
						51		1800		
						9		360		

SECTION No. 34

Congressional Township No. 18, R. 4

SCALE: Forty rods to an inch, or ten rods to a space, Congress Land, which is one mile square for a section.
Number of acres in this section, according to United States Survey, _____



Harry L. Papp.
40A
\$1400
\$100 Inf

J. M. Kessler
150A
\$5250
\$2500 Inf

Cekas
Wright
~~10A~~
\$420
\$500 Inf

Rosa H. Papp
40A
\$1400
\$900 Inf

Minnie
Sanderson
131A
\$5240
\$1000 Inf

J. M. Kessler Jr.
98A
\$4900
\$2500 Inf

Ralph & Mary
Himes
5150A
\$1800

Alice & Himes
~~J. M. Kessler Jr.~~
99A
Ralph G. & Harriette P.
\$3750
\$1400 Inf

2.

66

MONTGOMERY COUNTY, INDIANA, 1932

Assessor's Plat-Book for Union

Township No. _____


PT. WAYNE TWP. CO. PT. WAYNE, IND.

NAMES OF OWNERS	Number on Plat	DESCRIPTION	Section	Township	Range	Acres	Hundredths	Value of Lands	Value of Improvements	Value of Lands and Improvements
Jacking Mollie	lots 3-4-9	✓	35	18	4			125	275	
" Mrs S.	1-2	✓						75	150	
Edward Best								100	200	
Roach Ora								50	150	
Logan John W	17	✓						50	125	
" John + Wm	20	✓						50	150	
Newton Pat							2	90		
Wm Biddlebanger Maimie								200		
Hampton							1	40		
Knob Von		✓					1	40	200	
Olays Wm R		✓					1	40		
Smith Floyd		✓					1.50	60	240	
Weeks John		✓					1	40		
Olays Wm R							1	40		
Weeks Bros										1000
Everson Emory	1-2							80	400	
Apple Clifford								40	150	
Lollis Wm							3	120	50	
Carter Wm	Pt 18 19							40	150	
Coker John		Pt ✓	35	18	4			10.50	400	
Wm Davidson Maimie est		✓						29.50	1150	500
Manquo Edgar								50.25	2250	1800
Olays Wm R + Edna								83.20	3800	900
" " "	3	✓						45	2025	1200
Davidson Jager + Mrs								10	450	100
" W.A.								280	13000	1800
Foster Ira		✓						51.50	2300	1000
Everson Emory A	7							33.45	1400	500
Thompson Laura	4							1	50	100
Thomas Dexter	5	✓						7	280	
Amman Geo	2							22.38	950	150
Davidson W.A. Maimie est	1	✓						50	25	
Hoppa Otto	6	✓						29.50	1200	
								5	200	

SECTION No. 35

Congressional Township No. 18, R. 4

SCALE: Forty rods to an inch, or ten rods to a space, Congress Land, which is one mile square for a section.
Number of acres in this section, according to United States Survey, _____



68

MONTGOMERY COUNTY, INDIANA, 1932

Assessor's Plat-Book for Union Township No. _____

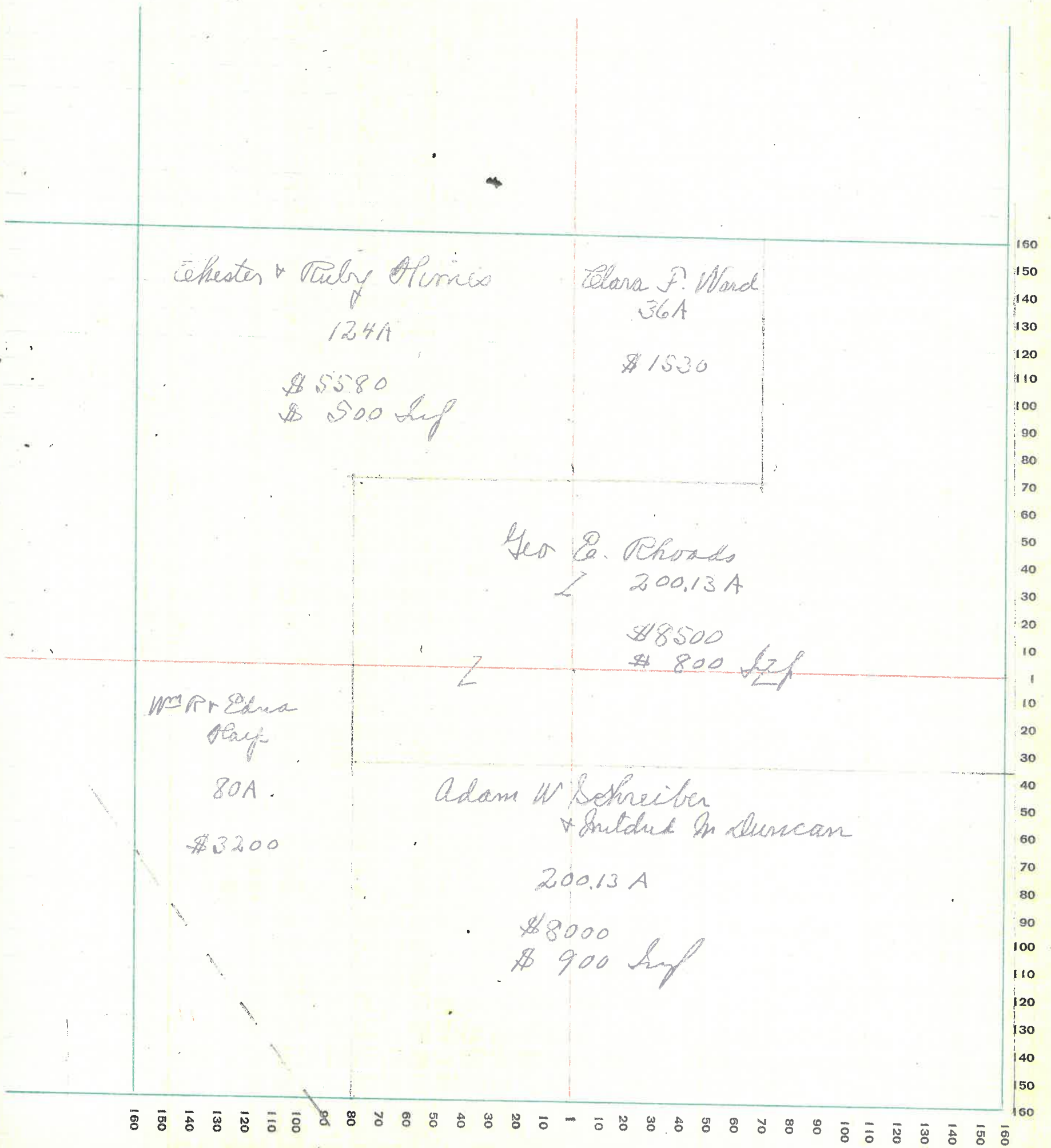
PT. WAYNE Ptg. CO. FT. WAYNE, IND.

NAMES OF OWNERS	Number on Plat	DESCRIPTION	Section	Township	Range	Acres	Hundredths	Value of Lands	Value of Improvements	Value of Lands and Improvements
Glines Chester & Ruby		Pk ✓	36	18	4	124		5580	500	
Ward Clara P.		✓				36		1530		
Rhoads Geo E.		✓				200	13	8500	800	
Hay W. R. Edna		✓				80		3200		
Schieber Adam W and Mildred G. Duncan		✓				200	13	8000	900	

SECTION No. 36

Congressional Township No. 18, R. 4

SCALE: Forty rods to an inch, or ten rods to a space, Congress Land, which is one mile square for a section.
Number of acres in this section, according to United States Survey, _____



MONTGOMERY COUNTY, INDIANA, 1932

Assessor's Plat-Book for Union Township No. _____


PT. WAYNE PLS. CO. PT. WAYNE, IND.

NAMES OF OWNERS	Number on Plat	DESCRIPTION	Section	Township	Range	Acres	Hundredths	Value of Lands	Value of Improve-ments	Value of Lands and Improve-ments
Ristine Harley D		✓ 1/4 NW 1/4 + 1/4 S.W. 1/4	1	19	4	143	65	5000	1200	
Pletcher Carl & Lola		" "				36		1260		
Winter Johnathon		NE 1/2 - SE 1/2 NW 1/4 - SW 1/4				221	21	5800	1250	
" "		Forest Reserve				40				
Conrad Geo W		" SE 1/2				52		1400	200	
Wisehart Sarah C		" SW 1/4				69		1700	600	
Conrad J. L. W		" "				31		1000	1500	
Hulvey Chas		" " SE 1/2				53		1300	900	
Conrad J. W. L.		" SE 1/2				20		680		
Wisehart T. C.		" "				40		1360		
Anglin C. A.	1						75	50		
Jackson John	20						7	75		

SECTION No. 1

Congressional Township No. 19, R. 4

SCALE: Forty rods to an inch, or ten rods to a space, Congress Land, which is one mile square for a section.
Number of acres in this section, according to United States Survey, _____



72

MONTGOMERY COUNTY, INDIANA, 1932

Assessor's Plat-Book for _____

Township No. _____

PT. WAYNE FIG. CO. PT. WAYNE, IND.

NAMES OF OWNERS	Number on Plat	DESCRIPTION	Section	Township	Range	Acres	Hundredths	Value of Lands	Value of Improvements	Value of Lands and Improvements
Beal Chas A		Pt	2	19	4	100		4450		
Cooper Aram		"				65		2860	1800	
Wasscock Thos A + Jane		"				43		1980	1200	
Meadows Hiram E.		"				35		1400	900	
Pierre Wm S + E		"				43		1880	100	
Pink Commodore		"				80		3420	1000	
Petro Harry		"				80		3280	1200	
Conrad J L		"				148	07	6550	3000	
Cooper Aram + Lydia		"				70		2800		
Conrad J W L		"				19	07	760		

MONTGOMERY COUNTY, INDIANA, 1932

Assessor's Plat-Book for _____ Township No. _____

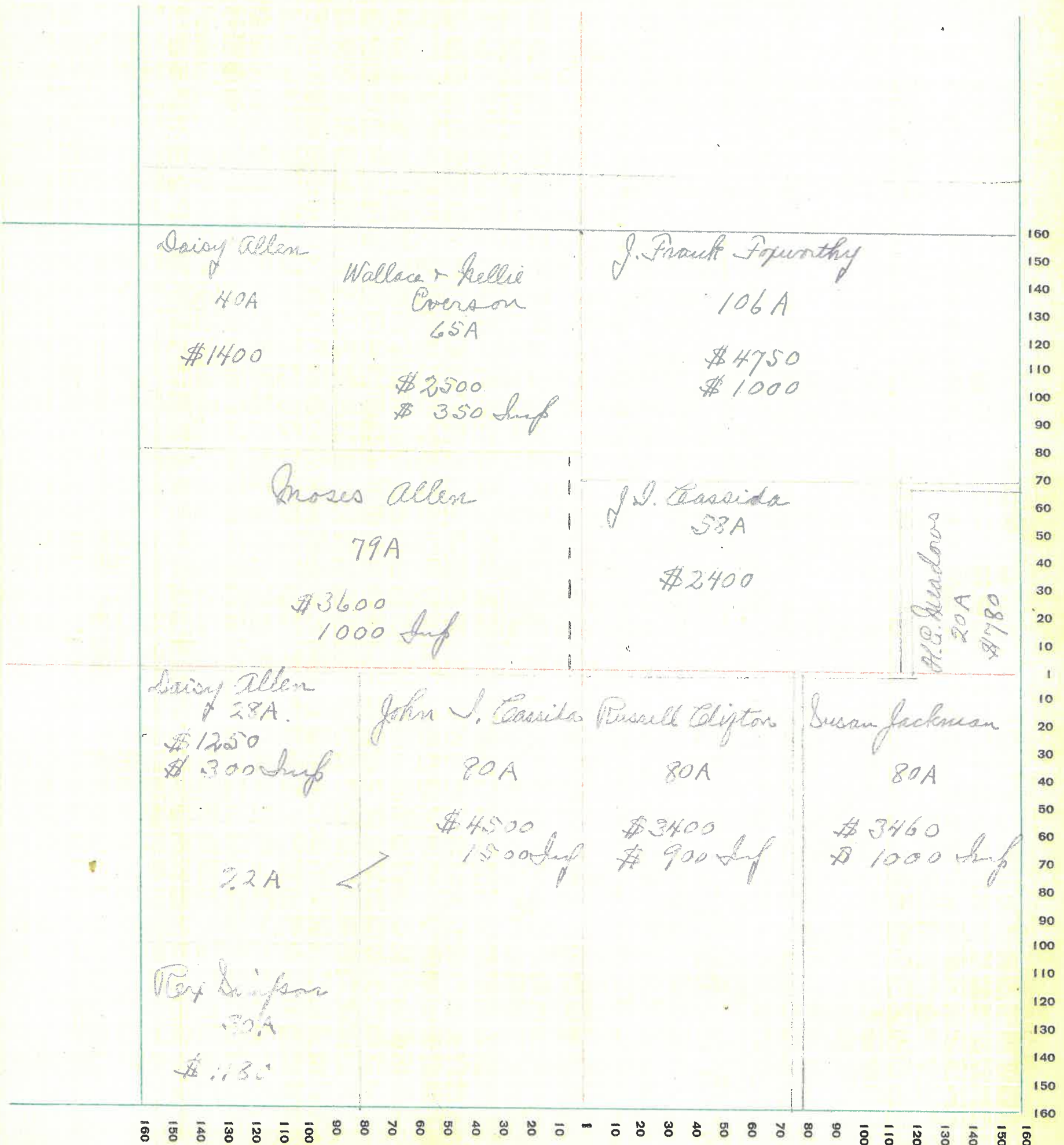
FT. WAYNE PTO. CO. FT. WAYNE, IND.

NAMES OF OWNERS	Number on Plat	DESCRIPTION	Section	Township	Range	Acres	Hundredths	Value of Lands	Value of Improvements	Value of Lands and Improvements
Allen Daisy		Px	3	19	4	40		1400		
Everson Wallace & Nellie						65		2500	350	
Fopworthy J. Frank						106		4750	1000	
Allen J. J.						79		3600	1000	
J. J. Cassida						58		2400		
Meadows H. E.						20		780		
Allen Daisy						28		1250	300	
Cassida J. J.						102		4500	1500	
Cliston Russell						80		3400	900	
Jackman Susan						80		3460	1000	
Simpson Rex						30		1180		

SECTION No. 3

Congressional Township No. 19, R. 4

SCALE: Forty rods to an inch, or ten rods to a space, Congress Land, which is one mile square for a section.
 Number of acres in this section, according to United States Survey, _____



MONTGOMERY COUNTY, INDIANA, 1932

Assessor's Plat-Book for Union Township No. _____

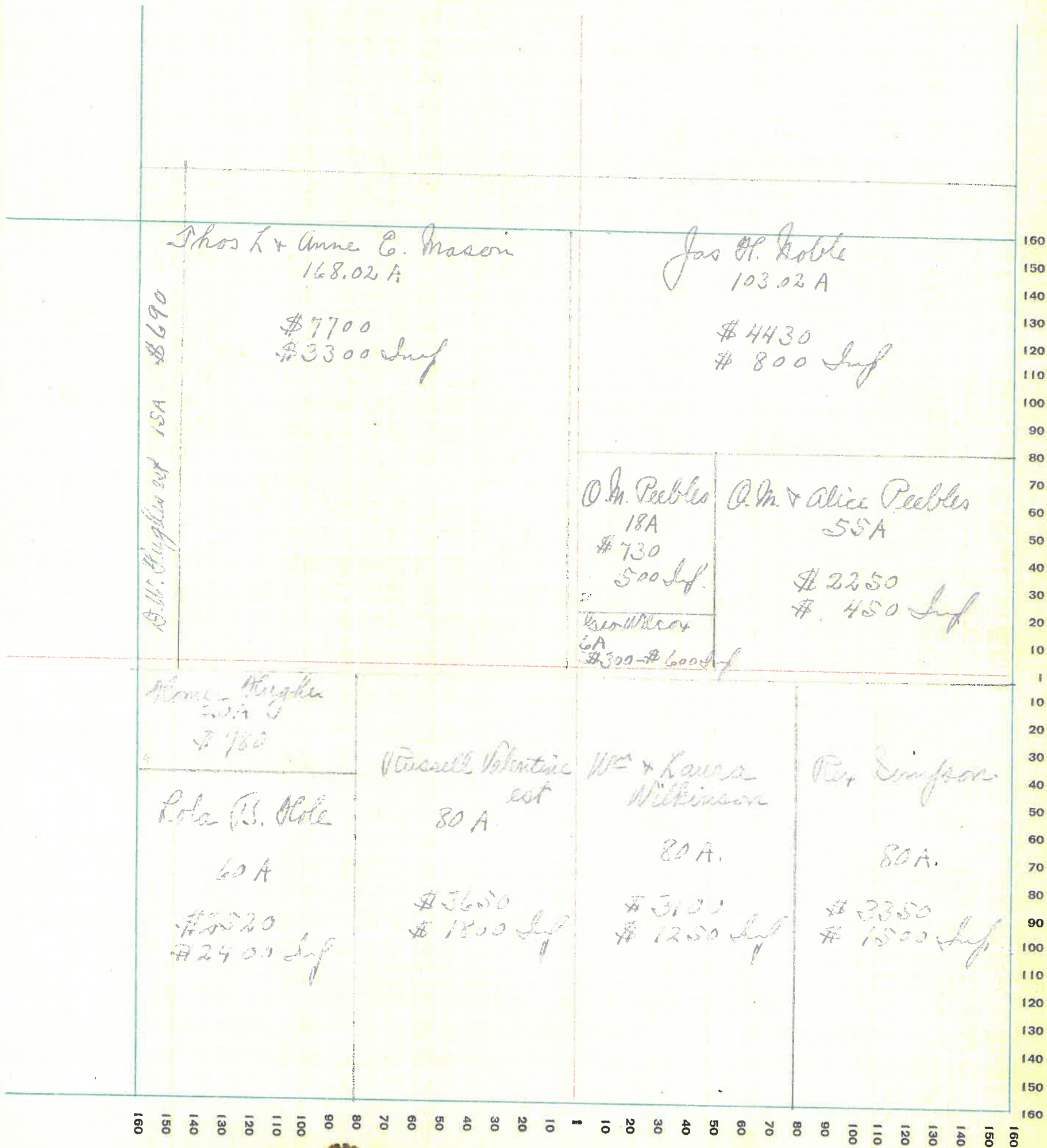
FT. WAYNE FIG. CO. - FT. WAYNE, IND.

NAMES OF OWNERS	Number on Plat	DESCRIPTION	Section	Township	Range	Acres	Hundredths	Value of Lands	Value of Improvements	Value of Lands and Improvements
Grason Thos L & Anna C		Pt	4	19	4	168	02	7700	3300	
Hughes J.W. Est		"				15		690		
Hoble Jas H		"				103	02	4430	800	
Peebles A.M.		"				18		730	500	
" " " Alice		"				55		2250	450	
Hughes Homer		"				20		780		
Hole Lola B.		"				60		2320	2400	
Valentine Russell Est		"				80		3650	1800	
Wilkinson W ^m & Laura		"				80		3100	1250	
Simpson Terry		"				80		3350	1500	
Wilcox Geo		"				6		300	600	

SECTION No. 4

Congressional Township No. 19, R. 4

SCALE: Forty rods to an inch, or ten rods to a space, Congress Land, which is one mile square for a section.
 Number of acres in this section, according to United States Survey, _____



MONTGOMERY COUNTY, INDIANA, 1932

Assessor's Plat-Book for _____ Township No. _____

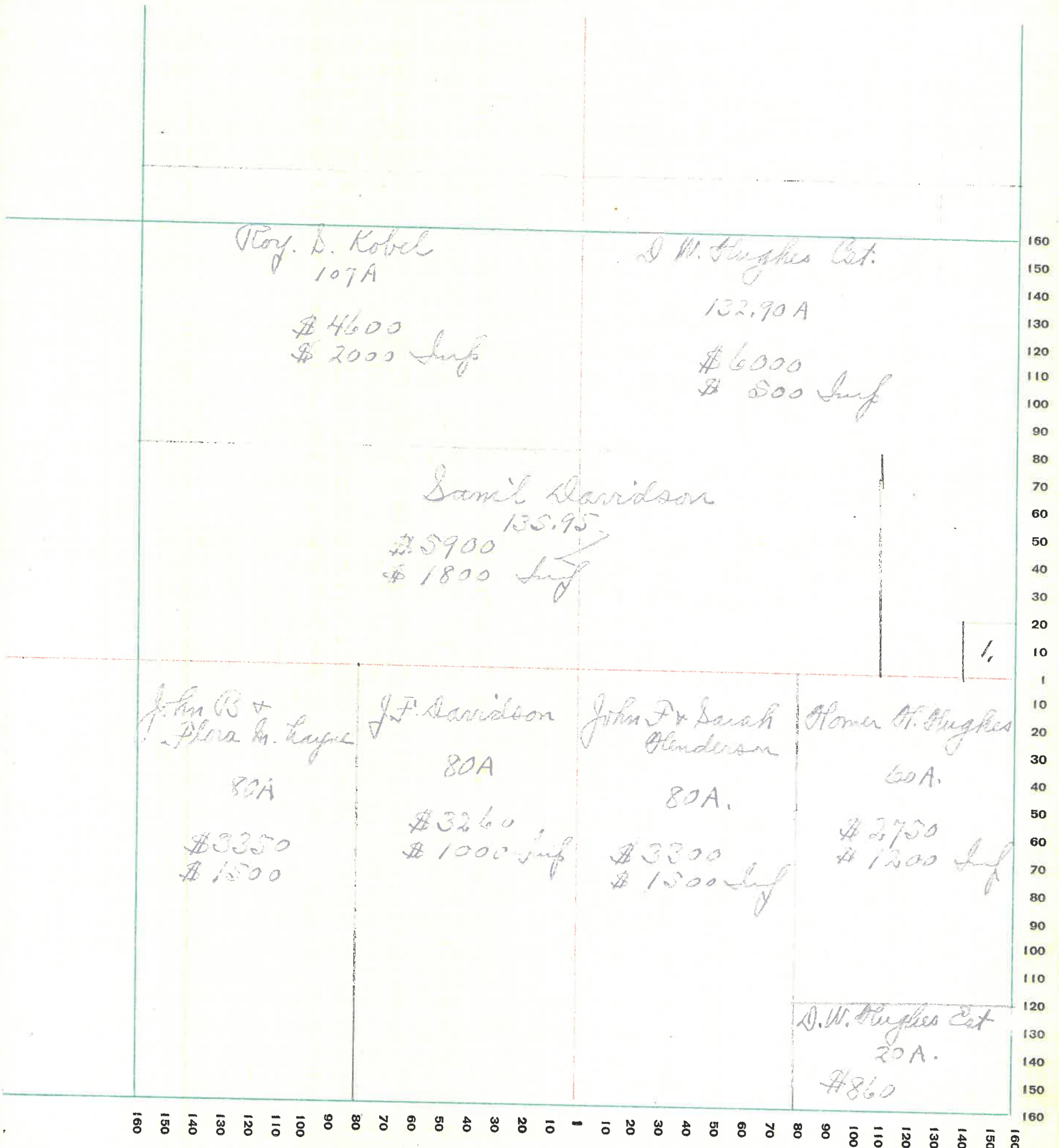
PT. WAYNE FIG. CO. PT. WAYNE, IND.

NAMES OF OWNERS	Number on Plat	DESCRIPTION	Section	Township	Range	Acres	Hundredths	Value of Lands	Value of Improvements	Value of Lands and Improvements
Hughes Homer H	1	(Pl) ✓	5	19	4	1		60	600	
Kobel Roy L.						107		4600	2000	
Hughes J.W. Est						132	90	6000	500	
Davidson Saml						135	95	5900	1800	
Hayne John B. Flora Dr.						80		3350	1500	
Davidson J.P.						80		3260	1000	
Henderson John F. Sarah						80		3300	1500	
Hughes Homer H						60		2750	1200	
Hughes J.W. Est						20		860		

SECTION No. 5

Congressional Township No. 19, R. 4

SCALE: Forty rods to an inch, or ten rods to a space, Congress Land, which is one mile square for a section.
Number of acres in this section, according to United States Survey, _____



80

MONTGOMERY COUNTY, INDIANA, 1932

Assessor's Plat-Book for _____ Township No. _____

PT. WAYNE FIG. CO. PT. WAYNE, IND.

NAMES OF OWNERS	Number on Plat	DESCRIPTION	Section	Township	Range	Acres	Hundredths	Value of Lands	Value of Improvements	Value of Lands and Improvements
M ^c Clamrock Robt						15		620		
Hughes Emma						39		1750	100	
Edwards Enock						25		1170		
Long Luther Mrs						25		1140		
Busenbark Idos & Theresa						103		4120	1500	
M ^c Clamrock W B.	1					1		60	100	
Taylor Edna						20		880		
Vail Abraham						55		2310	600	
Troy Pruce						20		860	600	
Henderson John						60		2500	700	
Taylor Frank						160		7400	1500	
Troy Pruce						80		3300	250	
Peacock Jack						77		2000		
Troy Fred	2					3		150	450	

SECTION No. 6

Congressional Township No. 19, R. 4

SCALE: Forty rods to an inch, or ten rods to a space, Congress Land, which is one mile square for a section.
 Number of acres in this section, according to United States Survey, _____

Robt M ^r Blomark 15A \$1620	Crook Dennis 25A \$1170	Thomas & Theresa Busenbark 103A		160
Emma Hughes 39A \$1750 \$ 100 Inf	Luther Long Bro 25A \$1140	\$4120 \$ 1500		150
1 Ebna Taylor 20A \$880	Abraham Vail 55A \$2310 \$ 600 Inf	Prince Leroy 20A \$860 \$ 600 Inf	John Henderson 60A \$2500 \$ 700 Inf	140
Frank S. Taylor 160A \$7400 \$ 1500 Inf		Prince Leroy 80A \$3300 \$ 250 Inf		130
		Jack Peacock 77A \$2000		120
				110
				100
				90
				80
				70
				60
				50
				40
				30
				20
				10
				1
				10
				20
				30
				40
				50
				60
				70
				80
				90
				100
				110
				120
				130
				140
				150
				160

2

MONTGOMERY COUNTY, INDIANA, 1932

Assessor's Plat-Book for _____ Township No. _____


PT. WAYNE PLO. CO. FT. WAYNE, IND.

NAMES OF OWNERS	Number on Plat	DESCRIPTION	Section	Township	Range	Acres	Hundredths	Value of Lands	Value of Improvements	Value of Lands and Improvements
Taylor John		Plat	7	19	4	156		6600	2300	
Gould H.J. & Mary F		"				45		5400	1500	
"		"				80				
Layne John B.		"				35	1500			
Layne Flora	1	"				10	420	150		
M. C. Leiland Wm		"				37	50	1300		
Edwards Chas		"				75		3000	2200	
Alexander Fred		"				37	50	1550	1600	
Taylor John		"				7		280		
Breaks Alvin		"				80		3350		
Breaks A.W. & Flora		"				46		2000	2900	
Lee W.L.		"				20		820	900	

SECTION No. 7

Congressional Township No. 19, R. 4

SCALE: Forty rods to an inch, or ten rods to a space, Congress Land, which is one mile square for a section.
Number of acres in this section, according to United States Survey, _____



MONTGOMERY COUNTY, INDIANA, 1932

Assessor's Plat-Book for _____ Township No. _____


PT. WAYNE PLS. CO. PT. WAYNE, IND.

NAMES OF OWNERS	Number on Plat	DESCRIPTION	Section	Township	Range	Acres	Hundredths	Value of Lands	Value of Improvements	Value of Lands and Improvements
Rolan F. D. & Pearl		PT	8	19	4	79	5	3400	1500	
Layne John B	1.					20		850		
Flora	2.					20		850		
Tomlinson Catherine	3					20		650		
Walter Emily	4					20		750		
Dughes Homer						180		4100	1000	
Jason Everett						80		3600	1800	
Merian Wilson						144	5	6300	1500	
Fleming R. D.						150		6900	3200	

SECTION No. 8

Congressional Township No. 19, R. 4

SCALE: Forty rods to an inch, or ten rods to a space, Congress Land, which is one mile square for a section.
 Number of acres in this section, according to United States Survey, _____



86

MONTGOMERY COUNTY, INDIANA, 1932

Assessor's Plat-Book for _____ Township No. _____

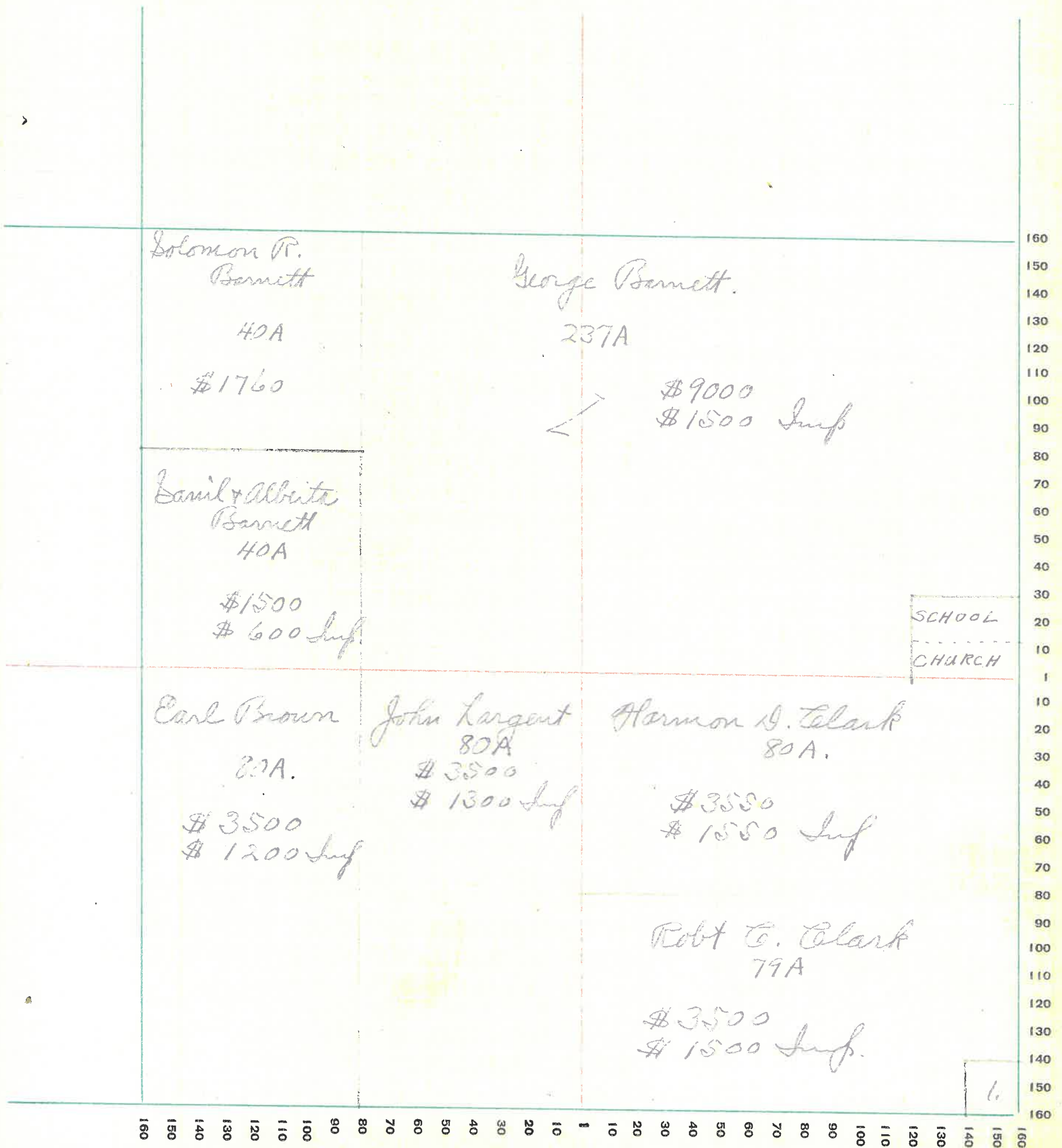
PT. WAYNE TWP. CO. PT. WAYNE, IND.

NAMES OF OWNERS	Number on Plat	DESCRIPTION	Section	Township	Range	Acres	Hundredths	Value of Lands	Value of Improvements	Value of Lands and Improvements
Hole Oscar	1	Pl	9	19	4		75	60	900	
Barnett Solomon R						40		1760		
Barnett George						237		9000	1500	
Barnett Sam Alberta						40		1500	600	
Brown Carl						80		3500	1200	
Largent John						80		3500	1300	
Clark Harmon						80		3500	1500	
Clark Robt C.						74		3500	1500	

SECTION No. 9

Congressional Township No. 19, R. 4

SCALE: Forty rods to an inch, or ten rods to a space, Congress Land, which is one mile square for a section.
Number of acres in this section, according to United States Survey, _____



MONTGOMERY COUNTY, INDIANA, 1932

Assessor's Plat-Book for _____ Township No. _____


PT. WAYNE FIG. CO. PT. WAYNE, IND.

NAMES OF OWNERS	Number on Plat	DESCRIPTION	Section	Township	Range	Acres	Hundredths	Value of Lands	Value of Improve-ments	Value of Lands and Improve-ments
Simpson Rex			10	19	4	40		1750	150	
Druber Chas						174		7000	1500	
Huffman Annie & Arthur						66		2800	1100	
Blanton Saml						80		2850	1000	
Taff Oscar	✓					158		6700	1500	
Coombs John E.						20		600		
Lutz W. Jr.	✓					20		200		
Purcell Rice E.						40		950	300	
Lutz Martha S.						35		1600	850	
Dubank Ira	1					5		120		

SECTION No. 10

Congressional Township No. 19, R. 4

SCALE: Forty rods to an inch, or ten rods to a space, Congress Land, which is one mile square for a section.
 Number of acres in this section, according to United States Survey, _____



ASSESSOR'S PLAT BOOK

1932

Union Twp.

MONTGOMERY COUNTY

MONTGOMERY COUNTY, INDIANA, 1932

Assessor's Plat-Book for _____

Township No. _____


PT. WAYNE PLS. CO. PT. WAYNE, IND.

NAMES OF OWNERS	Number on Plat	DESCRIPTION	Section	Township	Range	Acres	Hundredths	Value of Lands	Value of Improve-ments	Value of Lands and Improve-ments
Majewell Walter + Anna	1	Pk	11	19	4	6		150		
Dawson Eliza Est						20		800		
Jackson Celyford						132		3400	1300	
Dowden J. E.						40		1200	200	
Barnhart Harley A.						74		1700	700	
Coz Oran						29		600		
Dowden J. E.						80		3120	1500	
Cosmbs John E.						20		400		
Majewell Anna V		✓				40		900		
Luty W. & Martha		✓				60		1800		
Leonard Shepherd						80		3100	800	
Hole Jesse						58		1350		

SECTION No. 11

Congressional Township No. 19, R. 4

SCALE: Forty rods to an inch, or ten rods to a space, Congress Land, which is one mile square for a section.
 Number of acres in this section, according to United States Survey, _____



MONTGOMERY COUNTY, INDIANA, 1932

Assessor's Plat-Book for _____ Township No. _____

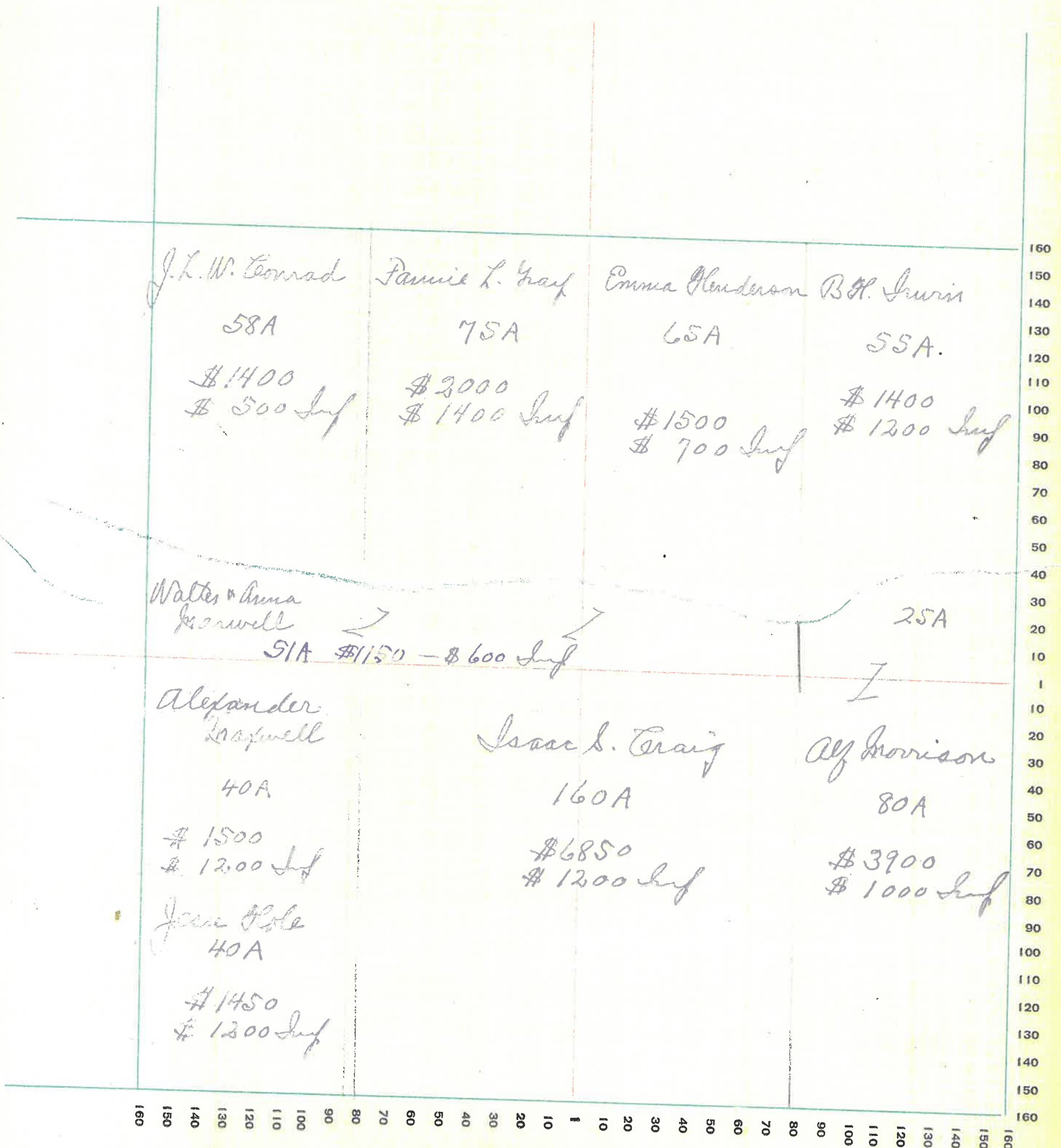
FT. WAYNE PLS. CO. FT. WAYNE, IND.

NAMES OF OWNERS	Number on Plat	DESCRIPTION	Section	Township	Range	Acres	Hundredths	Value of Lands	Value of Improvements	Value of Lands and Improvements
Conrad J. L. W.		Pl	12	19	4	58		1400	500	
G. M. ...						75		2000	1400	
Henderson Emma						65		1500	700	
Irwin B. H.						55		1400	1200	
Inoxwell Walter & Anna		✓				51		1150	600	
Maxwell Alex		✓				40		1500	1200	
Hole Jesse						40		1450	1200	
Graig Isaac S.						160		6850	1200	
Shorison Alex						80		3900	1000	

SECTION No. 12

Congressional Township No. 19, R. 4

SCALE: Forty rods to an inch, or ten rods to a space, Congress Land, which is one mile square for a section.
 Number of acres in this section, according to United States Survey, _____



MONTGOMERY COUNTY, INDIANA, 1932

Assessor's Plat-Book for Union

Township No. _____

PT. WAYNE PTO. CO. FT. WAYNE, IND.

NAMES OF OWNERS	Number on Plat	DESCRIPTION	Section	Township	Range	Acres	Hundredths	Value of Lands	Value of Improve-ments	Value of Lands and Improve-ments
Hole Jesse		Pl	13	19	4	20		680		
Redmond Harvey						60		2000	1100	
Craig Isaac & Salome						86	25	3400	150	
Pickerall Elmer Abs.						222		6600	1700	
La Page Jules						16		250		
Bimford David						64		1700	1200	
Cherry Chas Waverly College						80		2900	700	
Bimford Harry & Grace						38		1000	100	
Bales A. G.						30		900	600	
Bimford Harry	1					08		25	475	
Lawhorn Chas Abs.	2					1		60		
"	3					1		60	400	
Kargent Chas C	4					1		50	350	
Taylor Owen	5					18	12	500	500	
Lawhorn Chas	6						25	25		