

**Assessor's Plat Book**  
**Walnut Township**  
**Montgomery County,**  
**Indiana**

**1875**

Last Name	First Name	Page	Notes
Abbott	Andrew J	57, 58	
Adkins	B F	71, 72	
Airheart	David	71, 72	
Airheart	Jacob	23, 24	
Akers	A and G M	37, 38	
Akins	Dr	49, 50	
Alkins	Howard	50	
Armstrong	John	15, 16	
Armstrong	John	33, 34, 37, 38	heirs
Ashwell	Wm B	25, 26	
Austin	Laurena	49, 50	
Axline	C W	61, 62	
Babb	Anna	71, 72	
Baker	John and Jonas	67, 68	
Beck	Anthony	21, 22, 23, 24	
Beck	Henry F	21, 22	
Beck	Henry W	3, 4	
Beck	Jeptha	3, 4	
Beck	John G	37, 38	
Beck	John M	21, 22, 23, 24	
Beck	W T	1, 2, 3, 4	
Berry	D D	39, 40	
Berry	David D	33, 34	
Bowman	Chris	3, 4	
Bowman	John C	25, 26	
Bowman	Josiah	41, 42	
Bowman	Samuel	23, 24	
Bowman	W H and Brother	25, 26	
Bratton	David B	11, 12, 13, 14	
Bratton	James	47, 48	
Brown	Benj H	65, 66	
Brown	Manoah	41, 42	
Brown	Thomas R	31, 32	
Brown	W H Sr	69, 70	
Brown	Wm H	53, 54, 55, 56	
Bruce	R T	21, 22, 27, 28	
Bruch	John	49, 50	
Bruch	Michael	51, 52	
Bruch Valley City		50	
Brown	Wm H	67, 68	
Buchanan	David	55, 56	
Buchanan	James E	41, 42	
Burk	Thomas	35, 36	
Canine	James	25, 26	
Cason	William	9, 10	
Castor	John	5, 6	
cemetery		14, 24, 30, 32	
Chadwick	G H	13, 14, 35, 36	
Chambers	Sarah V	71, 72	
Chambers	Wm B	53, 54	
Chambers Road		52	
Clark	Wm T	65, 66	
Click	Johnathan	23, 24	
Cline	Mary C	71, 72	
Clinesville		36, 40	
Coddington	John	1, 2, 3, 4	
Codington	Moses	5, 6	
Codington	Wm	1, 2	
Conner	Joshua H	53, 54	
Conner	M A	47, 48	
Conover	John	17, 18, 19, 20	
Cope	Christian	39, 40	
Corn	Albert	59, 60	
Cornell	Hannah	11, 12	
Coulter	William	59, 60	
County Road		14, 24	
Cox	Abijah F	5, 6	
Crain	Angeline B	13, 14	
Crain	Jehiel R	33, 34	
Crain	John M	13, 14	
Crain	Sarah	15, 16	
Crawford	Henry	9, 10	
Cronin	Cornelius	67, 68	
Dale	Sarah	25, 26	
Dice	Wm A	15, 16	
Dickerson	Wm	5, 6	
Dorsey	George Sr	43, 44, 51, 52	
Dorsey	George T	71, 72	
Dunn and Love		19, 20	
Edingfield	John	55, 56	

Edwards	Curtis	13, 14	
Evans	Wm B	45, 46	
Fall	Jesse G	51, 52	
Finch	Robert	5, 6, 9, 10, 15, 16	
Franklin Township		2, 8	
Franz	Mathias	61, 62	
Fulwider	David	49, 50	
Galloway	Robert	37, 38	
Graves	R R	41, 42, 53, 54, 55, 56	
Graves	Richard	43, 44	
Hall	Anderson B	63, 64	
Hall	H H	63, 64	
Hall	Samuel	63, 64	
Hankins	Jemima J	13, 14	
Harris	James S	49, 50, 71, 72	
Harris	Mary	53, 54	
Harris	Thomas E	47, 48, 49, 50	
Harrison	James H	61, 62, 63, 64	
Henkel	Jeremiah	65, 66	
Hostetter	S D	59, 60	
Howard	G W	49, 50	
Howard	George "etal"	45, 46	
Howard	John	57, 58	
Hudson	J J	57, 58	
Humbert	Mary J	41, 42	
Hunt	Ephraim T	35, 36	
Hunt	John E	13, 14	
Hutchings	John	7, 8, 11, 12	
I B and W RR		40, 69, 70	
Imel	Frederich	59, 60	
Imel	Rebecca A	61, 62	
Imel	Samuel R	63, 64	
Imel	Stephen	59, 60	
Inlow	W and E	71, 72	
Inlow	W J and E	69, 70	
Irwin	Mary	29, 30	
Irwin	Samuel G	13, 14, 35, 36	
Jackson	Andrew	37, 38	
Jamison	David	37, 38	
Jamison	Georg	37, 38	
Jesse	James	69, 70	
Jesse	James B	71, 72	
Johnson	Clement	29, 30	
Johnson	George	41, 42	
Johnson	I K	29, 30	
Johnson	James G	17, 18	
Johnson	John	39, 40	
Johnson	Michael	39, 40	
Johnson	R W	11, 12, 13, 14	
Johnson	Wm H	11, 12, 13, 14	
Jones	John E	71, 72	
Lane	Timothy	53, 54	2 out for RR
Lee	John	11, 12	
Leetz	Mary	39, 40	
Lewis	Benjamin	71, 72	heirs
Lewis	Charles	71, 72	
Linn	Asberry	35, 36	
Linn	Emeline	35, 36	
Linn	Enoch T	35, 36	
Linn	Frank	35, 36	
Linn	Isaac S	61, 62	
Linn	James H	61, 62	
Linn	John	11, 12	
Linn	John W	61, 62	
Linn	Joseph R	65, 66	
Linn	Noah C	55, 56, 57, 58	
Linn	Susannah	35, 36	
Linn	William	59, 60	
Linn	Wm H	11, 12	
Lockridge	John	15, 16, 17, 18	
Long	Clara	13, 14, 17, 18, 35, 36	
Long	James	39, 40, 57, 58	
Loop	Andrew	13, 14, 33, 34, 41, 42	
Loop	David	25, 26	
Lucinda	Marlow	5, 6	
Lytle	Samuel T	65, 66	
Lytle	Wm M	65, 66	
Main Street		36	
Marlow	Mary E	5, 6	
Martin	Arch	31, 32, 33, 34	
Martin	Archibald	35, 36	
Martin	James M	17, 18, 31, 32	
Martin	Johnathan	5, 6	
Martin	Jonathan	3, 4, 19, 20, 21, 22	
Martin	Owen	25, 26	
Martin and Canine		26	
May	W W	69, 70	
McCarty	Edward	37, 38	
McCoy	George F	23, 24	
McDonald	Patrick	55, 56	



McIntyre	Samuel	23, 24	
McIntyre	T J	27, 28, 45, 46, 47, 48	
Miles	Narcissa	21, 22	
Miller	Henry	1, 2	
Miller	Isaac N	65, 66, 67, 68	
Miller	Jacob	1, 2	
Miller	Rachel	41, 42	
Miller	Samantha	71, 72	
Miller	W H	1, 2	
Miller	W H and J F	1, 2	
Mills	Wm B	23, 24	
Mitchell	James W	49, 50	
Mitchell	Samuel	51, 52	
Morris	Daniel	29, 30	
Morris	John	29, 30	
Morrison	Allen	67, 68	
Morrison	T T	49, 50	
Morrison	Thomas	71, 72	
Mount	E C	21, 22, 23, 24	
Munns	George	35, 36	
Myers	Frederick	39, 40, 41, 42	
Newkirk	Henry	55, 56, 63, 64	
Parsons	Minnie	7, 8, 35, 36	
Patterson	Jameston	29, 30	
Peck	Stawder W	29, 30	
Peterson	Isaac	41, 42	
Peterson	James	55, 56	
Peterson	William	33, 34	
Phelp	F M	25, 26	
Poague	Silas	20	
Pogue	Silas	19	
Porter	John R	31, 32	
Powell	Elizabeth	25, 26	
Powell	G W	21, 22, 25, 26, 27, 28	
Quinn	M E and L G	33, 34	
Railroad		36, 42, 52, 72	
Reddy	Nancy	23, 24	
Redenbaugh	Jeremeah	55, 56	
Remley	John	5, 6, 17, 18	
Ross	S K	1, 2	
Ross	Samuel K	3, 4	
Routh	Andrew J	69, 70	
Routh	Jesse	49, 50	
Rutan	Eliza	41, 42	
Sanford	George	1, 2	
school		24, 30, 58, 66	
Scott	Eveline	57, 58, 59, 60	
Seller	Marshall H	7, 8, 19, 20	
Seller	Wm	7, 8	
Seller	Wm A	19, 20	
Shahan	Timothy	53, 54	
Sharp	Mecajah	43, 44	
Shaver	David C	67, 68	
Smith	Conner	43, 44	
Smith	D D	39, 40	
Smith	John	37, 38	
Sparks	Alvin B	65, 66	
Sparks	George	67, 68	
Sparks	Jonathan	53, 54	
Sparks	Samuel	51, 52	
Sperry	Isaac F	47, 48	
Spohr	David	19, 20	
Spohr	John	21, 22	
Spohr	Nancy A	45, 46	
Spohr	Samuel	13, 14	
Spry	James W	51, 52	
state road		14, 42, 52	
Stewart	Allen G	43, 44	
Stewart	G N , S M and Alex	45, 46	
Stewart	James A	51, 52	
Stewart	W H	43, 44	
Stewart	Wm H	53, 54	
Stipe	John	3, 4	
Stone	James H	59, 60	
stoner	Jacob	69, 70	
Town Lots		36	
Trout	Hannibal	7, 8, 9, 10, 33, 34	
Valley City		70, 72	
Vanansdall	R A	13, 14	
Vancleave	J P	65, 66	
Vancleave	Wm M	39, 40	
Vanscoyoc	Godfrey	37, 38	
Valley City school		52	
Wainwright	John B	29, 30	
Walker	Arch	45, 46	heirs
Walkup	B C W and V I	27, 28, 45, 46, 47, 48	
Walkup	James A	51, 52	
Walnut Fork		42	
Warbinton	G M	57, 58	
Warbinton	Geo G	57, 58	



Warbinton	J H	57, 58	
Ward	Samuel	39, 40	
Ward	Wm H	13, 14	
Watkins	George	9, 10, 11, 12	
Webb	William	71, 72	
Whiteley	M V	45, 46	
Whiteley	William	71, 72	
Wilcox	Jacob	23, 24	
Williams	John W	63, 64	
Williams	Thomas T	13, 14	
Williams	Zachariah	69, 70	
Williams	John	57, 58	
Williamson	George W	51, 52	
Wilson	George F	19, 20	
Wilson	Michael	53, 54	2 out for RR
Wilson	T I	17, 18	



The image shows the front cover of a book. The cover is decorated with a dense, intricate marbled pattern. The colors are primarily dark grey or black, with veins of yellow, red, and blue. The pattern consists of irregular, interconnected shapes that resemble a cellular or organic structure. In the center of the cover, there is a dark, rectangular label with the text "WALNUT TP. No. 10." printed in a gold or light-colored serif font. The book is bound on the left side, and the spine is visible. The overall appearance is that of an antique or vintage book cover.

WALNUT TP. No. 10.



NAMES OF OWNERS.	Number on Plat.	DESCRIPTION.	Section.	Township.	Range.	Acres.	Hundredths.	Value of Lands.	Value of Improve-ments.	Value of Lands and Improve-ments.
W. S. Beck		Plt NW 1/4 Sec 3	2	18	3	3	87	80	20	100
		NE 1/4 NW 1/4 Sec 3	1	"	"	42		550	50	600
		NE 1/4 Sec 3	2	"	"	42		880	200	1080
Godington Mrs		E 1/2 Sec 3	1	18	"	87	30	1914	300	2214
Godington John		NW 1/4 Sec 3	1	18	3	40		840	160	1000
		Plt E 1/2 Sec 3	2	18	3	10		200	30	230
		SE 1/4 Sec 3	1	"	"	40		800	100	900
Miller, Henry		Plt NW 1/4 Sec 3	1	"	"	72		1580	150	1730
Miller, Jacob		NW 1/4 Sec 3	1	18	3	80		1760	150	1910
		NW 1/4 E 1/2 Sec 3	"	"	"	40		800	100	900
		Plt NW 1/4 Sec 3	"	"	"	10		200	700	900
		E 1/2 NW 1/4 Sec 3	"	"	"	20		400	50	450
		Plt E 1/2 Sec 3	"	"	"	5		100		100
W. S. Miller		NW 1/4 NE 1/4 Sec 3	1	18	3	20		440	80	520
		Plt E 1/2 Sec 3	"	"	"	77		1500	100	1600
Miller W. S. Jr		SE 1/4 Sec 3	1	18	3	40	70	600	150	750
Prop. S. K		NW 1/4 Sec 3	1	"	"	40		800	200	
		Plt E 1/2 Sec 3	"	"	"	10		200		1200
Wanford George		E 1/2 E 1/2 Sec 3	1	"	"	40		800	150	950
								2680		14884




Section No. 1

Congressional Township No. 10, N. R. 1

SCALE:—Forty rods to an inch, or ten rods to a space, Congress Land, which is one mile square for a section.

Number of acres in this section according to the UNITED STATES Survey 654.22





# County, Indiana, 187

Assessor's Plat-Book for

Township, No.

NAMES OF OWNERS.	Number on Plat.	DESCRIPTION.	Section.	Township.	Range.	Acres.	Hundredths.	Value of Lands.	Value of Improve-ments.	Value of Lands and Improve-ments.
White John		E 1/2 S 1/4 q	2	18	3	80		1440	200	
		W 1/2 S 1/4 q	"	"	"	80		1440	160	
		pt of S 1/4 q	"	"	"	120	48	2160	500	
		of S 1/4 q	"	"	"	40		720	2250	8900
Martin Jonathan		S 1/4 q S 1/4 q	2	"	"	40		800	50	850
Bosman Chris		pt W 1/2 of S 1/4 q	2	"	"	2	13	40	10	50
		" of S 1/4 q	"	"	"	5	62	90	15	105
Beck W. J.		pt of S 1/4 q N 1/4 q	2	"	"	3	87	50	20	100
		N 1/4 q N 1/4 q	"	"	"	42		880	200	1080
Beck W. P. H.		S 1/2 E 1/4 of S 1/4 q	2	"	"	40		720	100	820
		pt of S 1/4 q N 1/4 q	2	"	"	75	40	1560	500	2060
		" of S 1/4 q	2	"	"	40		770	50	820
Beddington John		pt E 1/2 S 1/4 q	2	"	"	10		200	30	230
Beck Samuel K		pt E 1/2 S 1/4 q	2	"	"	10		200		200
Beck Henry W		pt E 1/4 S 1/4 q	2	"	"	60		1200	200	1400
								4310	16615	

Average 20.25 + more




Section No. 2

Congressional Township No. . . . . N. R. . . . . T.

SCALE:—Forty rods to an inch, or ten rods to a space, Congress Land, which is one mile square for a section.

Number of acres in this section according to the UNITED STATES Survey 652.50





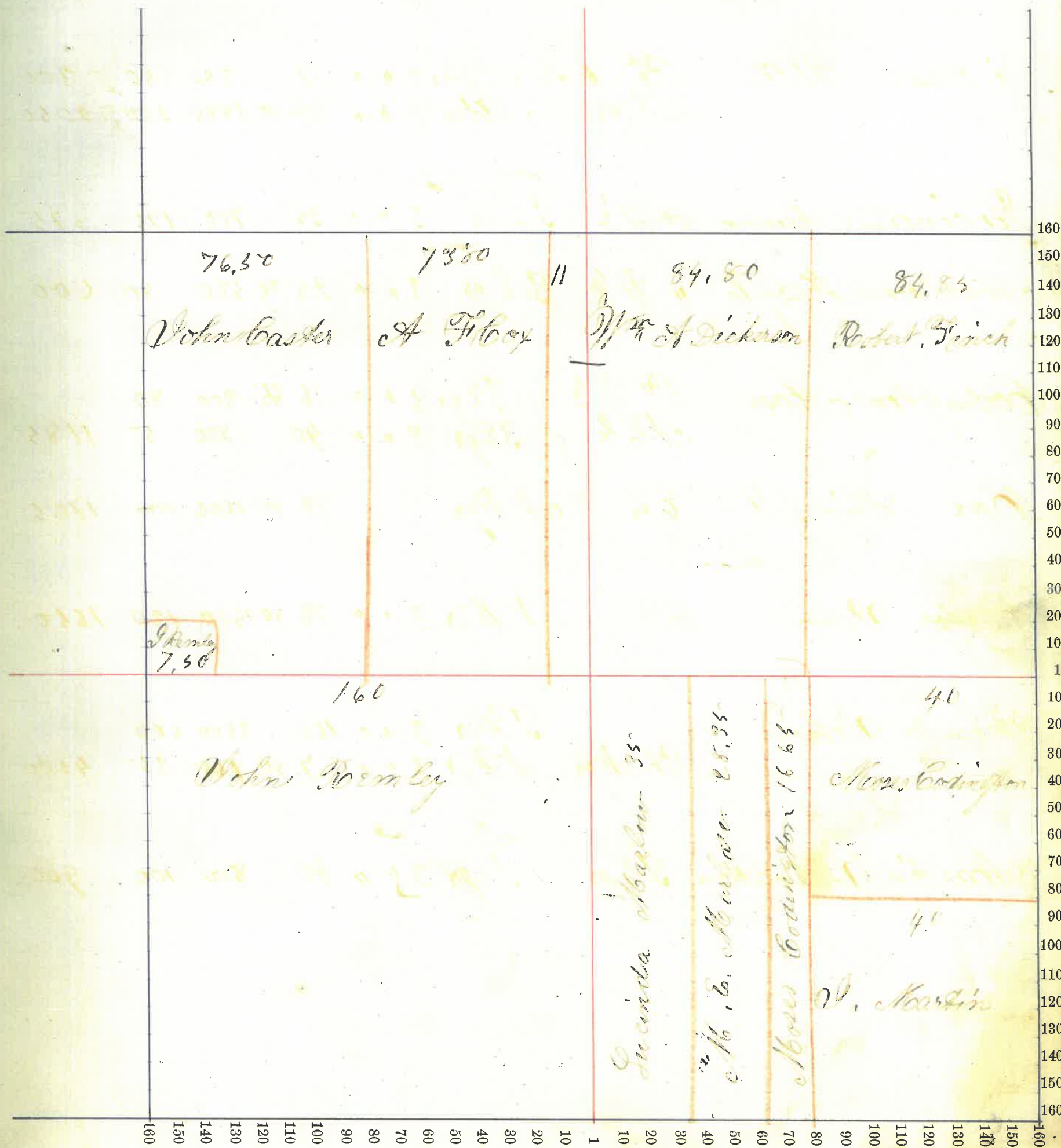




Section No. 2

Congressional Township No. . . . . N. R. . . . . T.

SCALE:—Forty rods to an inch, or ten rods to a space, Congress Land, which is one mile square for a section.  
Number of acres in this section according to the UNITED STATES Survey 658.45



County, Indiana, 187

Assessor's Plat-Book for

Township, No.

NAMES OF OWNERS.	Number on Plat.	DESCRIPTION.	Section.	Township.	Range.	Acres.	Hundredths.	Value of Lands.	Value of Improve-ments.	Value of Lands and Improve-ments.
Frost, Hannibal	W/4	S/4	4	13	3	83	26	1680	100	1780
Hutchings, John	E/4	S/4	4	"	"	83	40	1826	150	1976
	W/4	S/4	4	"	"	83	30	1909	400	2309
Peterson, Dennis	N/4	W/4	4	"	"	160	00	3500	300	3800
	W/2	S/4	4	"	"	80		1600	200	1800
Veller, Wm. A.	E/4	S/4	4	"	"	80		1680	620	2300
Veller, Marshall H.	E/4	S/4	4	"	"	84		1848	200	2048
									1976	16013

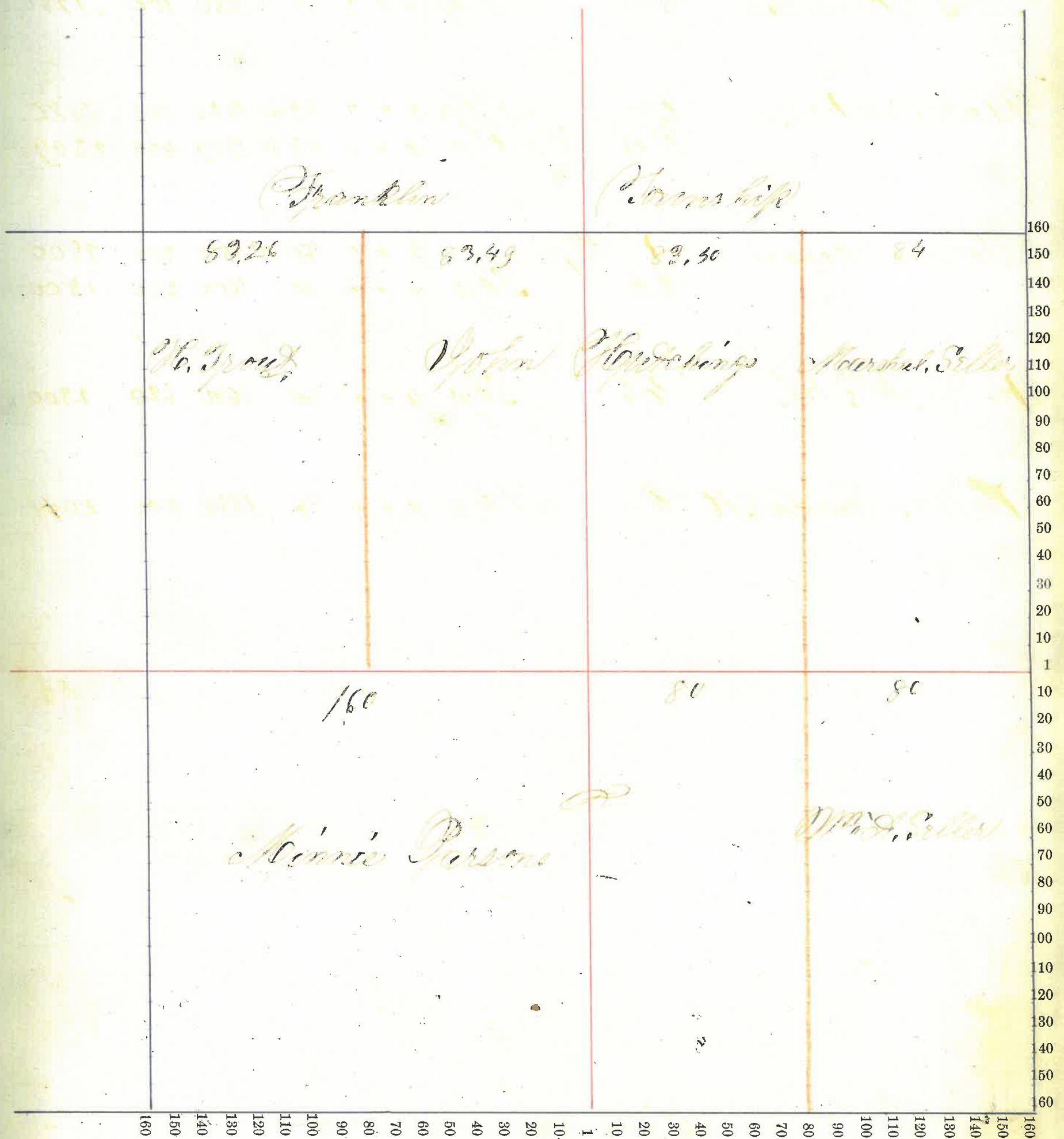


Section No. 4

Congressional Township No. 10, N. R. 1

SCALE:—Forty rods to an inch, or ten rods to a space, Congress Land, which is one mile square for a section.

Number of acres in this section according to the UNITED STATES Survey 659.26



*Madison*

County, Indiana, 187

Assessor's Plat-Book for

*Madison*

Township, No. 10

NAMES OF OWNERS.	Number on Plat.	DESCRIPTION.	Section.	Township.	Range.	Acres.	Hundredths.	Value of Lands.	Value of Improve-ments.	Value of Lands and Improve-ments.
<i>Finch Robert</i>		<i>W 1/2 S E 1/4</i>	<i>5</i>	<i>18</i>	<i>3</i>	<i>80</i>		<i>1700</i>	<i>900</i>	
<i>James</i>		<i>S E 1/4</i>	<i>5</i>	<i>"</i>	<i>"</i>	<i>40</i>		<i>900</i>	<i>50</i>	<i>\$35.50</i>
<i>Prout Hannibal</i>		<i>N E 1/4</i>	<i>5</i>	<i>"</i>	<i>"</i>	<i>167</i>	<i>26</i>	<i>3524</i>	<i>3050</i>	
		<i>S E 1/4</i>	<i>5</i>	<i>"</i>	<i>"</i>	<i>40</i>		<i>840</i>	<i>60</i>	<i>7777</i>
<i>Crawford Henry</i>		<i>N W 1/4</i>	<i>5</i>	<i>"</i>	<i>"</i>	<i>163</i>	<i>49</i>	<i>3500</i>	<i>200</i>	<i>\$3700</i>
<i>Cason William</i>		<i>E 1/2</i>	<i>5</i>	<i>"</i>	<i>"</i>	<i>150</i>		<i>1600</i>	<i>400</i>	<i>\$2000</i>
<i>Watkins George</i>		<i>W 1/2</i>	<i>5</i>	<i>"</i>	<i>"</i>	<i>80</i>		<i>1680</i>	<i>40</i>	<i>\$1720</i>
						<u><i>650</i></u>	<u><i>75</i></u>		<u><i>4700</i></u>	<u><i>18444</i></u>
<i>Average factor</i>									<i>28.34</i>	
<i>9</i>										




Section No. 5

Congressional Township No. , N. R. I.

SCALE:—Forty rods to an inch, or ten rods to a space, Congress Land, which is one mile square for a section.

Number of acres in this section according to the UNITED STATES Survey





*Madison* County, Indiana, 187

Assessor's Plat-Book for *Madison* Township, No. \_\_\_\_\_


NAMES OF OWNERS.	Number on Plat.	DESCRIPTION.	Section.	Township.	Range.	Acres.	Hundredths.	Value of Lands.	Value of Improve-ments.	Value of Lands and Improve-ments.
<i>Lea Wm 20</i>		<i>W 1/2 S 1/4</i>	<i>6</i>	<i>18</i>	<i>3</i>	<i>80</i>		<i>1650</i>	<i>300</i>	<i>1950</i>
<i>Lea John</i>		<i>N 1/4 S 1/4</i>	<i>6</i>	<i>"</i>	<i>"</i>	<i>40</i>		<i>840</i>	<i>160</i>	<i>1000</i>
<i>Lea John W 83</i>		<i>W 1/2 S 1/4</i>	<i>6</i>	<i>"</i>	<i>"</i>	<i>40</i>		<i>850</i>	<i>180</i>	<i>1030</i>
<i>Johnson W 9</i>		<i>E 1/4 S 1/4</i>	<i>6</i>	<i>"</i>	<i>"</i>	<i>88</i>	<i>22</i>	<i>1848</i>	<i>200</i>	<i>2048</i>
		<i>N 1/4 S 1/4</i>	<i>"</i>	<i>"</i>	<i>"</i>	<i>40</i>		<i>20</i>	<i>760</i>	<i>780</i>
<i>Batten David B</i>		<i>N 1/4 S 1/4</i>	<i>6</i>	<i>"</i>	<i>"</i>	<i>40</i>		<i>750</i>	<i>50</i>	<i>800</i>
<i>Wright John</i>		<i>E 1/2 S 1/4</i>	<i>6</i>	<i>"</i>	<i>"</i>	<i>83</i>	<i>92</i>	<i>1700</i>	<i>150</i>	<i>1850</i>
<i>Johnson R W</i>		<i>E 1/2 S 1/4</i>	<i>6</i>	<i>"</i>	<i>"</i>	<i>82</i>	<i>12</i>	<i>1760</i>	<i>400</i>	<i>2160</i>
<i>Cornell Hannah</i>		<i>W 1/2 S 1/4</i>	<i>6</i>	<i>"</i>	<i>"</i>	<i>80</i>		<i>1840</i>	<i>260</i>	<i>2100</i>
<i>Watkins George</i>		<i>E 1/2 S 1/4</i>	<i>6</i>	<i>"</i>	<i>"</i>	<i>50</i>		<i>1760</i>	<i>400</i>	<i>2160</i>
										<i>2830</i>
										<i>15908</i>

Section No. 6

Congressional Township No. S, R. E.

SCALE:—Forty rods to an inch, or ten rods to a space, Congress Land, which is one mile square for a section.

Number of acres in this section according to the UNITED STATES Survey 654.26





*Montgomery* County, Indiana, 187

Assessor's Plat-Book for *Wabash* Township, No. \_\_\_\_\_

NAMES OF OWNERS.	Number on Plat.	DESCRIPTION.	Section.	Township.	Range.	Acres.	Hundredths.	Value of Lands.	Value of Improve-ments.	Value of Lands and Improve-ments.
<i>Johnson R. W.</i>		<i>W 1/2 S 21/2</i>	7	18	2	41		520	100	920
<i>Johnson Wm W.</i>		<i>S 1/2 W 1/2 S 21/2</i>	7	"	"	41		880	450	1330
<i>Ward Wm W.</i>		<i>E 1/2 S 21/2</i>	7	"	"	81	70	1760	400	2160
<i>Beatty David B.</i>		<i>W 1/2 S 21/2</i>	7	"	"	80		1700	350	2050
<i>Spoke Samuel</i>		<i>E 1/2 S 21/2</i>	7	"	"	80		1700	350	2050
<i>Spoke Samuel S.</i>		<i>S E 1/4 S 21/2</i>	7			16	68	300	400	700
<i>Crain Angeline B.</i>		<i>W 1/2 W 1/2 S 21/2</i>	7	18	3	41		1000	400	1400
<i>Crain John W.</i>		<i>W 1/2 S 21/2</i>	7	"	"	39		975	100	1075
<i>Cook Andrew</i>		<i>W 1/2 E 1/2 S 21/2</i>	7	"	"	30	70		600	600
<i>Edwards Curtis</i>		<i>W 1/2 E 1/2 S 21/2</i>	7	"	"	33				900
		<i>W 1/2 E 1/2 S 21/2</i>	7	"	"	1	17	40	200	
		<i>W 1/2 E 1/2 S 21/2</i>	7	"	"		79	30	300	570
<i>Clara Long</i>		<i>W 1/2 S E 1/4</i>	7	"	"	136	58	3000	300	3300
<i>William Thomas T.</i>		<i>W 1/2 S E 1/4</i>	7	18	"	1	50	60	250	300
<i>Chadwick G. B.</i>		<i>W 1/2 S E 1/4</i>	7	"	"	14	55	425	300	725
<i>Vanderweil R. R. A.</i>		<i>W 1/2 S E 1/4</i>	7	"	"	1		40	160	200
<i>Hunt John E. S.</i>		<i>W 1/2 S E 1/4</i>	7	"	"	3	00	75	10	85
<i>Hunter Annia J.</i>		<i>W 1/2 S E 1/4</i>				3	52	100	500	600
								54029		876018965




Section No. 7

Congressional Township No. 10, N. R. 1

SCALE:—Forty rods to an inch, or ten rods to a space, Congress Land, which is one mile square for a section.

Number of acres in this section according to the UNITED STATES Survey

7





# County, Indiana, 187

Assessor's Plat-Book for

Township, No. \_\_\_\_\_,

NAMES OF OWNERS.	Number on Plat.	DESCRIPTION.	Section.	Township.	Range.	Acres.	Hundredths.	Value of Lands.	Value of Improve-ments.	Value of Lands and Improve-ments.
<i>Spencer Robert</i>		<i>Northend &amp; 1/2</i>	<i>8</i>	<i>18</i>	<i>3</i>	<i>60</i>		<i>1200</i>	<i>100</i>	<i>\$1300</i>
<i>Crain Sarah Jane</i>	<i>9 1/2</i>	<i>S E 1/4</i>	<i>8</i>	<i>11</i>	<i>11</i>	<i>80</i>		<i>1680</i>	<i>400</i>	<i>\$3840</i>
	<i>9 1/2</i>	<i>N E 1/4</i>	<i>8</i>	<i>11</i>	<i>11</i>	<i>80</i>		<i>1800</i>	<i>100</i>	
<i>Sice Wm A Jane " " "</i>	<i>6 1/2</i>	<i>N W 1/4</i>	<i>8</i>	<i>11</i>	<i>11</i>	<i>80</i>		<i>1700</i>	<i>200</i>	<i>\$4000</i>
	<i>7 1/2</i>	<i>N W 1/4</i>	<i>8</i>	<i>11</i>	<i>11</i>	<i>80</i>		<i>1700</i>	<i>100</i>	
	<i>1/4</i>	<i>S W 1/4</i>	<i>8</i>	<i>11</i>	<i>11</i>	<i>14</i>		<i>250</i>	<i>50</i>	
<i>Armstrong John</i>	<i>1/4</i>	<i>S W 1/4</i>	<i>8</i>	<i>11</i>	<i>11</i>	<i>145</i>	<i>50</i>	<i>3200</i>	<i>500</i>	<i>\$3700</i>
<i>Lockriest John</i>	<i>6 1/2</i>	<i>S E 1/4</i>	<i>8</i>	<i>11</i>	<i>11</i>	<i>80</i>		<i>1800</i>	<i>700</i>	<i>\$2300</i>
	<i>1/4</i>	<i>N E 1/4</i>	<i>8</i>	<i>11</i>	<i>11</i>	<i>20</i>		<i>450</i>		
						<i>689</i>	<i>50</i>	<i>2710</i>		<i>15946</i> <i>450</i> <i>15790</i>




Section No. ....

Congressional Township No. ...., N. R. .... E.

SCALE:—Forty rods to an inch, or ten rods to a space, Congress Land, which is one mile square for a section.

Number of acres in this section according to the UNITED STATES Survey .....





Montgomery County, Indiana, 187

Assessor's Plat-Book for Walnut Township, No. 10

NAMES OF OWNERS.	Number on Plat.	DESCRIPTION.	Section.	Township.	Range.	Acres.	Hundredths.	Value of Lands.	Value of Improve-ments.	Value of Lands and Improve-ments.
Lockridge, John	<del>5 1/2</del>	<del>S E 1/4</del>	<del>9</del>	<del>18</del>	<del>3</del>	<del>80</del>	<del>1800</del>	<del>700</del>	<del>2500</del>	
	7 1/2	S 1/4	9	"	"	80	1680	250	1930	
	7 1/2	N 1/4	9	"	"	80	1330	30	1600	
Clara Long	6 1/2	N 1/4	9	"	"	80	1500	30	1530	
Wilson, J. O.	7 1/2	N E 1/4	9	"	"	80	1600	200		
	5 1/4	N E 1/4	9	"	"	40	775	25	2600	
Ramley John	N 1/4	N E 1/4	9	"	"	40	800	100	900	
Conover John	6 1/2	S E 1/4	9	"	"	80	1700	300	2000	
Johnson, James, S.	N 1/4	S 1/4	9	"	"	40	800	50	850	
	N 1/4	S E 1/4	9	"	"	40	830	400	1250	
Martin, James B.	S 1/4	S 1/4	9	"	"	40	800	30		
	S 1/4	S E 1/4	9	"	"	40	800	150	1780	
							1605		14460	
									\$14460	

2530




Section No. 9

Congressional Township No. 10, N. R. 1

SCALE:—Forty rods to an inch, or ten rods to a space, Congress Land, which is one mile square for a section.

Number of acres in this section according to the UNITED STATES Survey 640.





County, Indiana, 1837

Assessor's Plat-Book for

Township, No.

NAMES OF OWNERS.	Number on Plat.	DESCRIPTION.	Section.	Township.	Range.	Acres.	Hundredths.	Value of Lands.	Value of Improve-ments.	Value of Lands and Improve-ments.
Martin Jonathan		N E 1/4	10	18	3	40		900	400	1300
Dunn & Love		W 1/2	10	"	"	80		1680	200	
Same		S 1/2 E 1/2	10	"	"	40		880	40	\$2800
Wilson George C		Rt E side	10	"	"	14	34			
Same		" " "	15	"	"	4	84			
" " "		" E 1/2	10	"	"	2	35			
Same		E side	10	"	"	29	16	1100	300	\$1400
Veller Wm A		W side	10	"	"	108	51	2270	115	2385
Veller, Marshall H		N W 1/4	10	"	"	40		750		750
Conover John		S W 1/4	10	"	"	40		850	50	\$900
Pogue Silas		E 1/2	10	"	"	80		1600	150	
Same		W 1/2	10	"	"	80		1600	600	\$3950
Spahr David		E 1/2	10	"	"	80		1600	200	\$1800
								2055	1525	



Section No. 10

Congressional Township No. . . . . N. R. . . . . T.

SCALE:—Forty rods to an inch, or ten rods to a space, Congress Land, which is one mile square for a section.

Number of acres in this section according to the UNITED STATES Survey . . . . . 640.

ments.

00

00

100

55

50


00

750

00

55

160  
150  
140  
130  
120  
110  
100  
90  
80  
70  
60  
50  
40  
30  
20  
10  
1  
10  
20  
30  
40  
50  
60  
70  
80  
90  
100  
110  
120  
130  
140  
150  
160





# County, Indiana, 187

Assessor's Plat-Book for

Township, No.

NAMES OF OWNERS.	Number on Plat.	DESCRIPTION.	Section.	Township.	Range.	Acres.	Hundredths.	Value of Lands.	Value of Improve-ments.	Value of Lands and Improve-ments.
Mount, C. C.		W Side E 1/2 N 29 11	11	"	3	10				2 00
Beck John M		N end E 1/2 S 29 11	"	"	"	20		400	150	
same		W Side E 1/2 N 29 11	"	"	"	15		270		
same		W 1/2 E 1/2 N 29 11	"	"	"	40		800	100	\$17 20
Powell, G. W		E 1/2 N 29 11	"	"	"	80		1600	100	
same		W 1/2 N 29 11	"	"	"	80		1600	100	3400
Martin Jonathan		W 1/2 N 29 11	"	"	"	60		1200	200	\$14 00
Spahr John		W 1/2 S 29 11	"	"	"	80		1600	250	
same		S end W 1/2 N 29 11	"	"	"	20		400		\$2 250
Bruce, R. T		W 1/2 E 1/2 S 29 11	"	"	"	40		800	100	9 00
Beck, Henry P		E 1/2 of E 1/2 S 29 11	"	"	"	40			800	
same		W 1/2 S 29 11	"	"	"	80			2000	2800
Beck Anthony		W 1/2 E 1/2 S 29 11	"	"	"	50		1100	100	\$12 00
Miles Narcissa		W Side E 1/2 N 29 11	"	"	"	15		300	60	3 60
						639		<del>270</del> 1360	14	23 0




Section No. 11

Congressional Township No. 1, R. 1, T. 1

SCALE:—Forty rods to an inch, or ten rods to a space, Congress Land, which is one mile square for a section.

Number of acres in this section according to the UNITED STATES Survey 640





Montgomery County, Indiana, 1875

Assessor's Plat-Book for *Walton* Township, No. 10

NAMES OF OWNERS.	Number on Plat.	DESCRIPTION.	Section.	Township.	Range.	Acres.	Hundredths.	Value of Lands.	Value of Improve-ments.	Value of Lands and Improve-ments.	
<i>Mount. C. C.</i>		<i>SW 1/4</i>	<i>N 1/2</i>	12	18	3	79	44	1600	1200	
		<i>W side C 1/2</i>	<i>N 1/2</i>	12	18	3	60		1200	150	\$4150
<i>Mills Geo. B.</i>		<i>1/2 SW 1/4</i>	<i>N E 1/4</i>	12	"	"	20		400		
		<i>" W 1/2</i>	<i>N E 1/4</i>	12	"	"	40		800	200	
		<i>E Side</i>	<i>N W 1/4</i>	12	"	"	20		400	50	1850
<i>McIntyre Samuel</i>		<i>E 1/2</i>	<i>N E 1/4</i>	12	"	"	80		1600	100	1700
<i>Beck, John. M.</i>		<i>Area NW 1/4 SW 1/4</i>		12	"	"	20		400	100	500
<i>Beck Anthony</i>		<i>PT W 1/2</i>	<i>S W 1/4</i>	12	"	"	43.25		900	300	1200
<i>Burman Vincent</i>		<i>W 1/2</i>	<i>SE 1/4</i>	12	"	"	80		1750	125	
		<i>PT E 1/2</i>	<i>S W 1/4</i>	12	"	"	77.66		1750	850	
		<i>1/2 SW 1/4</i>	<i>NE 1/4</i>	12	"	"	40		400	25	4800
<i>Airheart Vacot</i>		<i>E 1/2</i>	<i>SE 1/4</i>	12	"	"	79		1800	150	1950
<i>Mc Coy George</i>		<i>PT W 1/4</i>	<i>S W 1/4</i>	12	"	"	8.74		250	235	485
<i>Wilcox Vacot</i>		<i>PT SW 1/4</i>		12	"	"	2.55		75	275	350
<i>Click Vohnation</i>		<i>PT</i>	<i>S W 1/4</i>	12	"	"	1.80		45	100	145
<i>Reddy Nancy D.</i>		<i>PT Sec corner W 1/2</i>	<i>S W 1/4</i>	12	"	"	2.96		30	225	255
							65.94		4055	17385	




Section No. 12

Congressional Township No. N. R. T.

SCALE:—Forty rods to an inch, or ten rods to a space, Congress Land, which is one mile square for a section.

Number of acres in this section according to the UNITED STATES Survey 646



of number  
 of  
 100  
 110  
 120  
 130  
 140  
 150  
 160

24



**County, Indiana, 187**

Assessor's Plat-Book for

Township, No.

NAMES OF OWNERS.	Number on Plat.	DESCRIPTION.	Section.	Township.	Range.	Acres.	Hundredths.	Value of Lands.	Value of Improve-ments.	Value of Lands and Improve-ments.
Powell G W		pt 1/4 NW 1/4	13	14	3	82	78	1700	140	1900
Bourman John C		pt 1/2 NE 1/4	13	"	"	78	00	1730	150	1880
Bourman W H & Brother		pt 1/4 SE 1/4	13	"	"	40		800	100	
		pt 1/2 NE 1/4	13	"	"	80		1600	300	2800
Loof David		pt 1/2 E 1/2	13	"	"	76		1700	300	2000
same		" "	13	"	"	1		40	310	350
Martin Owen & Caroline Darnell		E 1/2 NE 1/4	13	"	"	80		1700	350	2050
<del>Powell G W</del>		<del>pt 1/4 SE 1/4</del>	<del>13</del>	<del>"</del>	<del>"</del>	<del>52</del>	<del>78</del>	<del>1700</del>	<del>200</del>	<del>1900</del>
Powell Elizabeth		pt SE 1/4	13	"	"	78	68	1600	200	1800
Phelp T. M		NE 1/4 SE 1/4	13	"	"	40		800	80	880
Sale Sarah		SE 1/4 SE 1/4	13	"	"	40		800	80	880
Arthur Wm B		SE 1/4 SE 1/4	13	"	"	40		800	100	900
						676	46		210	17340
										1900
										1444.0

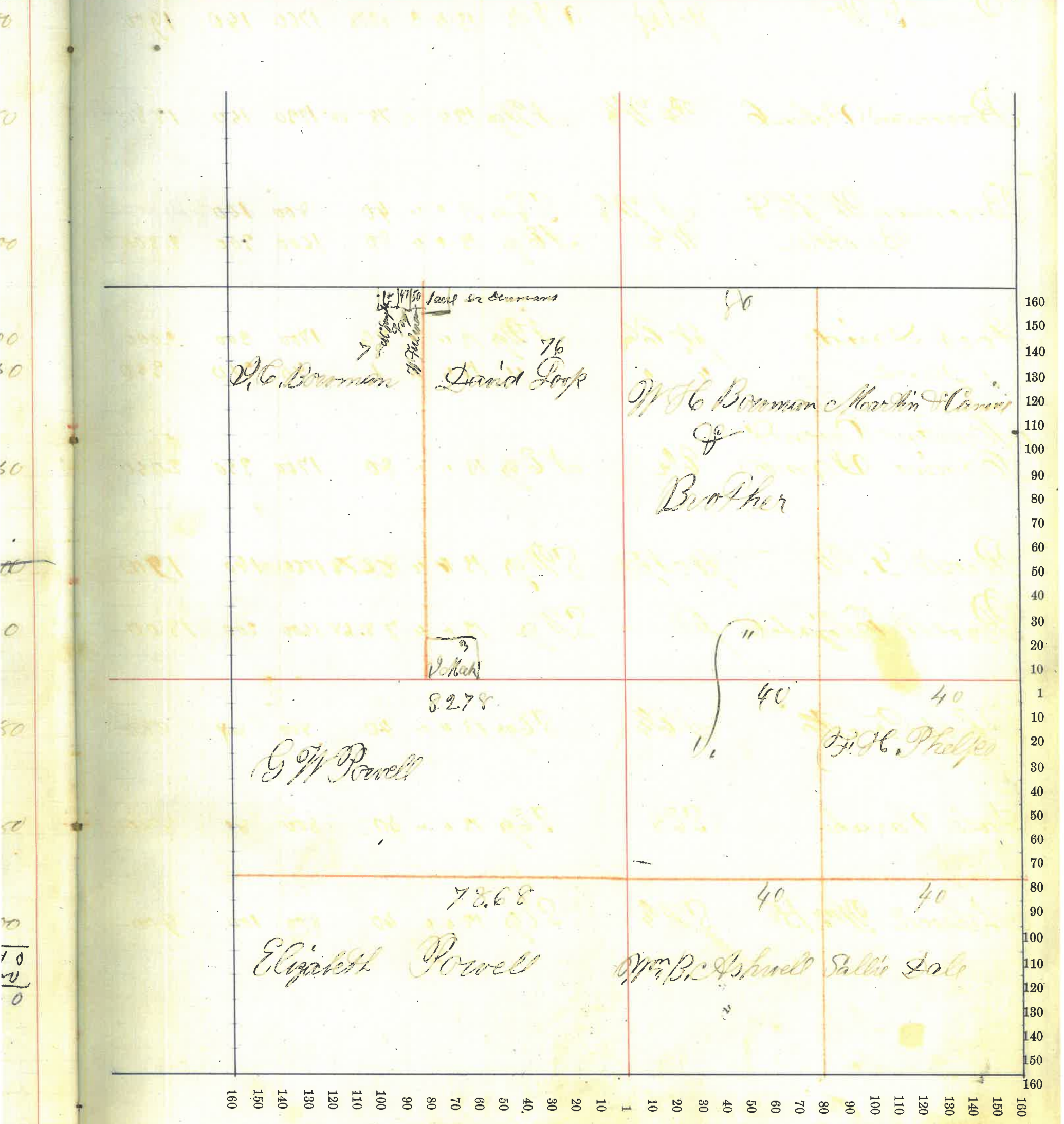


Section No. ....

Congressional Township No. ...., R. R. ....

SCALE:—Forty rods to an inch, or ten rods to a space, Congress Land, which is one mile square for a section.

Number of acres in this section according to the UNITED STATES Survey 640 acres or less





*Madison* County, Indiana, 187

Assessor's Plat-Book for *Walnut* Township, No.

NAMES OF OWNERS.	Number on Plat.	DESCRIPTION.	Section.	Township.	Range.	Acres.	Hundredths.	Value of Lands.	Value of Improve-ments.	Value of Lands and Improve-ments.
<i>Bruce R J</i>		<i>W 1/4 N 1/4</i>	14	18	3	160		3650	1200	4850
		<i>W 1/2 N 6/4</i>	14	4	"	80		1760	300	2060
<i>Powell S W</i>		<i>E 1/4 N 6/4</i>	14	"	"	79	23	1760	200	1960
<i>Mrs. J. H. ...</i>		<i>S 1/4 N 6/4</i>	14	"	"	157	38	3600	200	3800
<i>Walker B. C</i> <i>W &amp; V</i>			14	"	"	162	32	3600	900	4500
								<u>9800</u>	<u>19200</u>	




Section No. 14

Congressional Township No. 10, N. R. 1 E.

SCALE:—Forty rods to an inch, or ten rods to a space, Congress Land, which is one mile square for a section.

Number of acres in this section according to the UNITED STATES Survey 699.25

75 for Church





Montgomery County, Indiana, 187

Assessor's Plat-Book for *Wheat* Township, No. 10

NAMES OF OWNERS.	Number on Plat.	DESCRIPTION.	Section.	Township.	Range.	Acres.	Hundredths.	Value of Lands.	Value of Improve-ments.	Value of Lands and Improve-ments.
Mary P. Irwin same	N 1/2 S 2/4	S 1/4 S 1/4	15	18	3	80 40	1700 850	450 50	1850 900	
Morris John same	N 1/4 S 1/4	S 1/4 S 1/4	15	"	"	40 25	800 450	200 70	1000 525	
Johnson C. K	N 1/4	S 1/4	15	18	3	80	1680	200	1880	
Johnson Clement same	N 1/4 S 1/4	S 1/4 S 1/4	15	18	3	40 80	800 1860	50 500	3210	
Wainwright, John B same	N 1/4 S 1/4	S 1/4 S 1/4	15	"	"	79 39	1700 850	500 100	3150	
Pet. S. Brantner W	S 1/4	S 1/4	15	"	"	40	800	200	1000	
Paterson V. Weston	S 1/4	S 1/4	15	"	"	40	800	160	960	
Morris Daniel	N 1/4 S 1/4	S 1/4 S 1/4	15	"	"	53	1100	150	1250	
						69840	2930	15795		







Madison County, Indiana, 187

Assessor's Plat-Book for *Wabash* Township, No. 10


NAMES OF OWNERS.	Number on Plat.	DESCRIPTION.	Section.	Township.	Range.	Acres.	Hundredths.	Value of Lands.	Value of Improve-ments.	Value of Lands and Improve-ments.
<i>Arch Martin</i>		<i>N 1/4</i>	<i>16</i>	<i>18</i>	<i>3</i>	<i>160</i>		<i>3500</i>	<i>400</i>	<i>3900</i>
<i>James Mc Martin</i>		<i>W 1/2</i>	<i>16</i>	<i>"</i>	<i>"</i>	<i>80</i>		<i>1760</i>	<i>500</i>	<i>2260</i>
<i>Porter John R</i>	<i>pt. E 1/2</i>	<i>S 1/2 gr</i> <i>SE gr</i>	<i>16</i>	<i>"</i>	<i>"</i>	<i>78</i>		<i>1760</i>	<i>480</i>	
			<i>16</i>	<i>"</i>	<i>"</i>	<i>160</i>		<i>3520</i>	<i>350</i>	<i>6110</i>
<i>Brown Thomas R</i>		<i>N E gr</i>	<i>16</i>	<i>"</i>	<i>"</i>	<i>160</i>		<i>3500</i>	<i>500</i>	<i>4000</i>
						<i>698</i>		<i>7180</i>		<i>16270</i>



Section No. 16

Congressional Township No. 10, N. R. 1.

SCALE:—Forty rods to an inch, or ten rods to a space, Congress Land, which is one mile square for a section.  
Number of acres in this section according to the UNITED STATES Survey 640





*Madison* County, Indiana, 187

Assessor's Plat-Book for *Madison* Township, No. \_\_\_\_\_

NAMES OF OWNERS.	Number on Plat.	DESCRIPTION.	Section.	Township.	Range.	Acres.	Hundredths.	Value of Lands.	Value of Improve-ments.	Value of Lands and Improve-ments.
<i>Armstrong John</i>		<i>1/2 W 1/2 S W or</i>	17	18	3	40		900		
		<i>1/2 W 1/2 S W or</i>	17	"	"	40		500		1800
<i>Quinn M &amp; L G</i>		<i>1/2 W 1/2 S W or</i>	17	"	"	40		900		1800
		<i>1/2 W 1/2 S W or</i>	17	"	"	40		900		
<i>Loop Andrew</i>	<i>pt E 1/2</i>	<i>S W or</i>	17	"	"	50		1100	400	1500
	<i>W pt</i>	<i>S E or</i>	17	"	"	27	78	440	30	470
	<i>W pt</i>	<i>S E or</i>	17	"	"		70		15	15
	<i>E 1/2</i>	<i>S W or</i>	17	"	"	80		1500	150	1750
<i>Crain W. R</i>	<i>pt W 1/2</i>	<i>S E or</i>	17	"	"	79	30	1600	100	
	<i>North pt E 1/2</i>	<i>S W or</i>	17	"	"	30		625	75	2400
<i>Trent Hannibal</i>	<i>E 1/2</i>	<i>S E or</i>	17	"	"	80		1760	140	1900
<i>David D Berry</i>	<i>E Side W 1/2</i>	<i>S E or</i>	17	"	"	52	70	800	200	1000
<i>Peterson William</i>	<i>pt E 1/2</i>	<i>S E or</i>	17	"	"	79	50	1800	400	2200
<i>Kartin Arch</i>	<i>pt E 1/2</i>	<i>S E or</i>	17	"	"		50			10
							<u>699.00</u>			
								<u>1370</u>	<u>14845</u>	



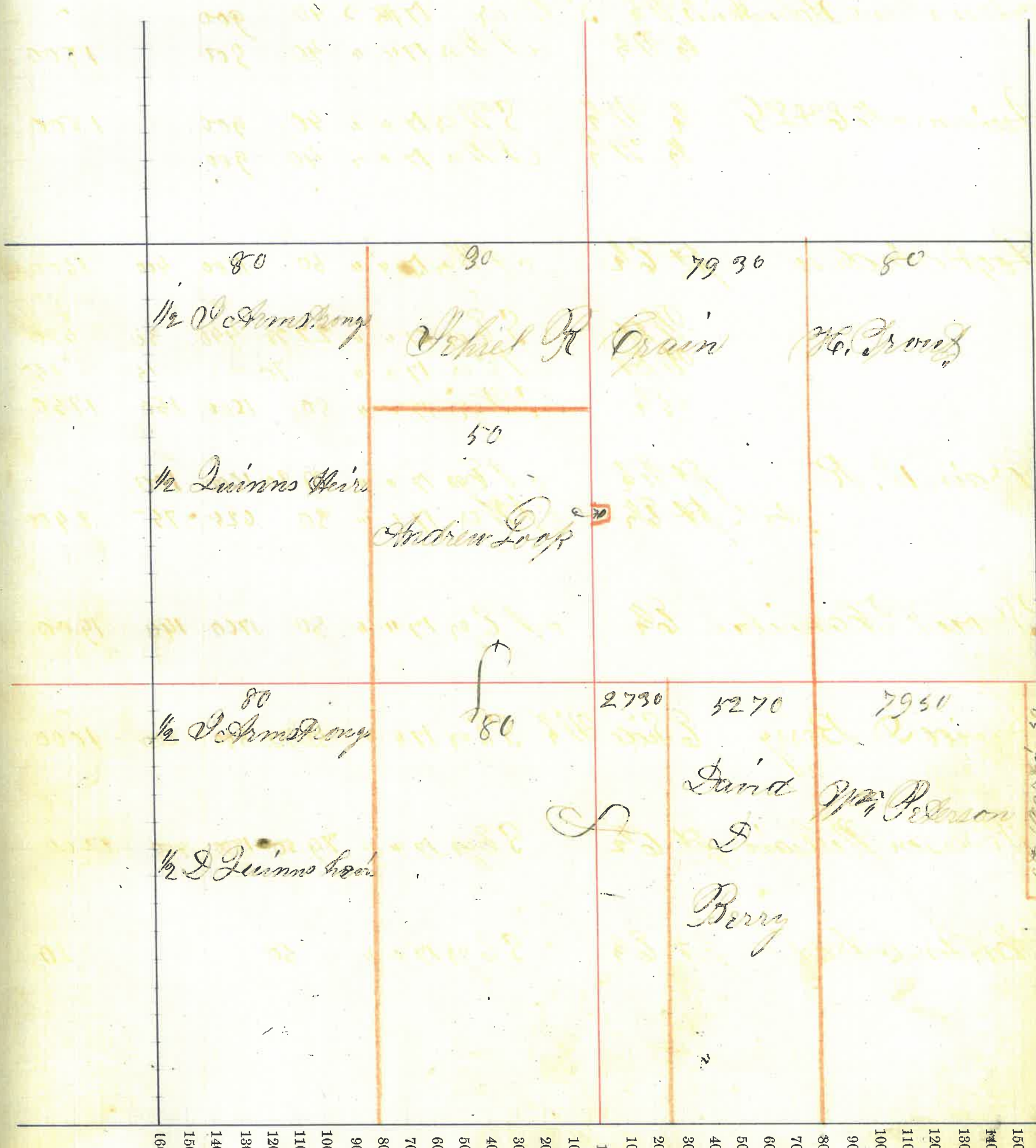
Section No. 17

17

Congressional Township No. 11, N. R. 1. E.

SCALE:—Forty rods to an inch, or ten rods to a space, Congress Land, which is one mile square for a section.

Number of acres in this section according to the UNITED STATES Survey 640





# County, Indiana, 187

Assessor's Plat-Book for

Township, No. \_\_\_\_\_,

NAMES OF OWNERS.	Number on Plat.	DESCRIPTION.	Section.	Township.	Range.	Acres.	Hundredths.	Value of Lands.	Value of Improve-ments.	Value of Lands and Improve-ments.
Chadwick G. H			18	18	3		30	30	250	280
Jain Daniel G		E 1/2 NW 1/4	18	"	"	80	02	1600	200	
Long Clara V		SW 1/4 NW 1/4	18	"	"	1	67	50		1850
		P 1/2 NW 1/4	18	"	"	17	26	450	50	500
Munn George		W 1/2 NW 1/4	18	"	"	78	42	1760	200	1960
Martin Archibald		SW 1/4 S 1/2 NW 1/4	18	18	3	133	74	3700	300	4000
Jain Frank		E 1/2 NW 1/4	18	"	"	80		1800	600	2400
Jain Emeline		pt S 1/2 NW 1/4	18	"	"	41	75	880	120	1000
Jain Susannah		pt S 1/2 NW 1/4	"	"	"	59		1300	450	1750
Jain Astory		pt S 1/2 NW 1/4	"	"	"	45	74	950	50	1000
Jain Brock J		pt NW 1/4 NW 1/4	18	18	3	9	10			300
Parsons Minnie		pt NW 1/4 NW 1/4	18	18	"	13	17	300	25	325
Burt Thomas		pt NW 1/4 NW 1/4	18	"	"	6				180
Hunt Ephraim J		pt NW 1/4 NW 1/4	18	"	"	2	50	85	15	100
						579	17		9960	15645



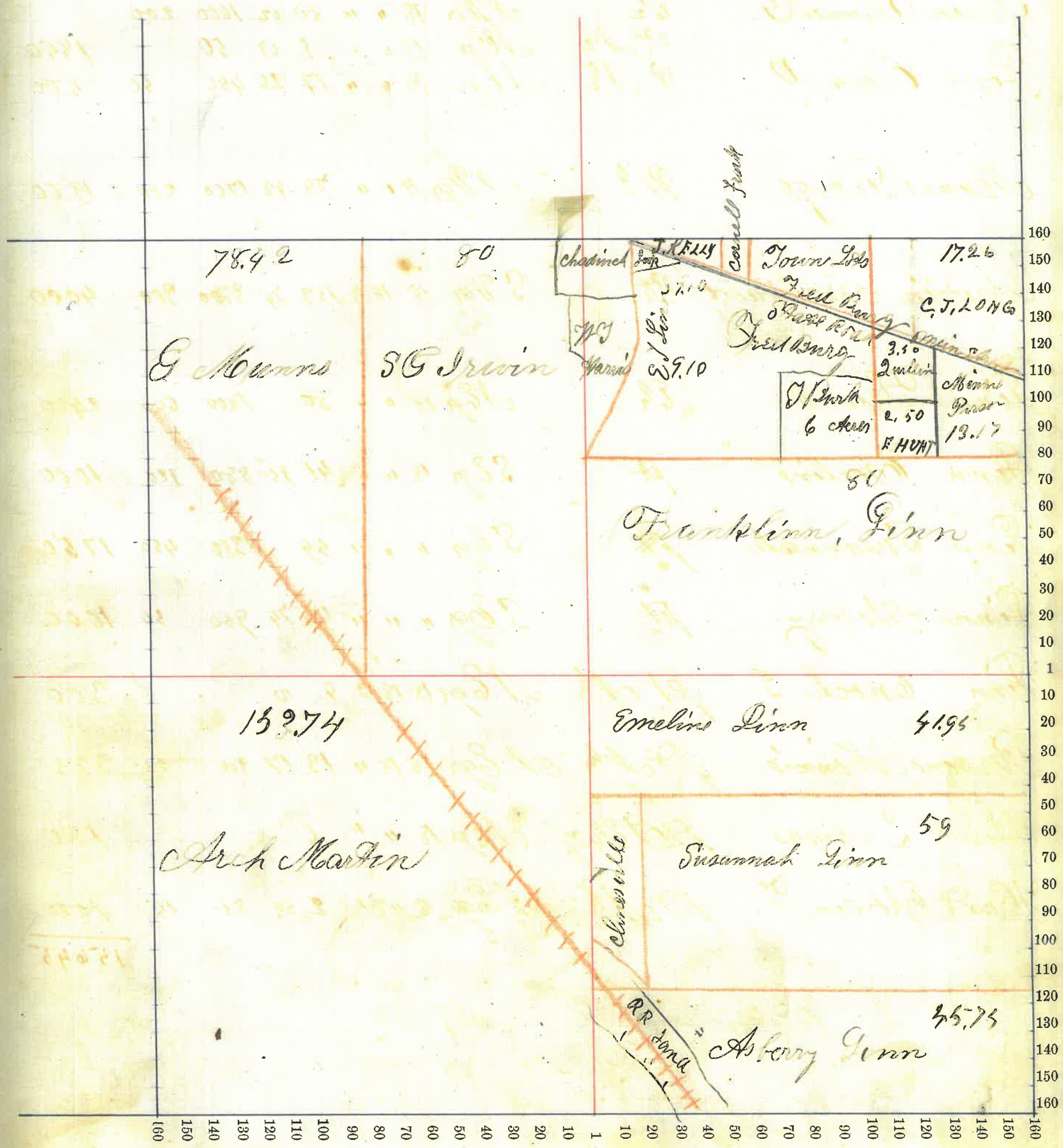
Section No. 18

18

Congressional Township No. . . . . N. R. . . . . T.

SCALE:—Forty rods to an inch, or ten rods to a space, Congress Land, which is one mile square for a section.

Number of acres in this section according to the UNITED STATES Survey 630 more or less





Montgomery County, Indiana, 187

Assessor's Plat-Book for Walnut Township, No. 10

NAMES OF OWNERS.	Number on Plat.	DESCRIPTION.	Section.	Township.	Range.	Acres.	Hundredths.	Value of Lands.	Value of Improve-ments.	Value of Lands and Improve-ments.
Akers. A. & W. Co	N 1/2	E 1/2	N 69	19	18	3	40	800	100	
	S 1/2	E 1/2	N 69	19	18	3	40	825		1725
Beck John S.	N 1/2	E 1/2	N 69	19	"	"	58	1250	200	1450
Calloway Robert	South Pt	E 1/2	N 69	19	"	"	20	425	200	625
Cannoyoe Godfrey	W 1/2	E 1/2	N 69	19	"	"	77 78	1680	150	1830
Jackson Andrew	W 1/2	E 1/2	N 69	19	"	"	80	1600	300	1900
Mason George	N 1/2	E 1/2	S 69	19	"	"	40	800	100	900
Mason David	S 1/2	E 1/2	S 69	19	"	"	40	720	260	980
McCurdy Edward	W 1/2	E 1/2	S 69	19	"	"	80	1600	200	1800
Smith John	E 1/2	S 1/2	S 69	19	"	"	80	1600	450	2050
John Armstrong heirs	W 1/2	E 1/2	S 69	19	"	"	73 73	1000	200	1800
								2160		15060
										2980

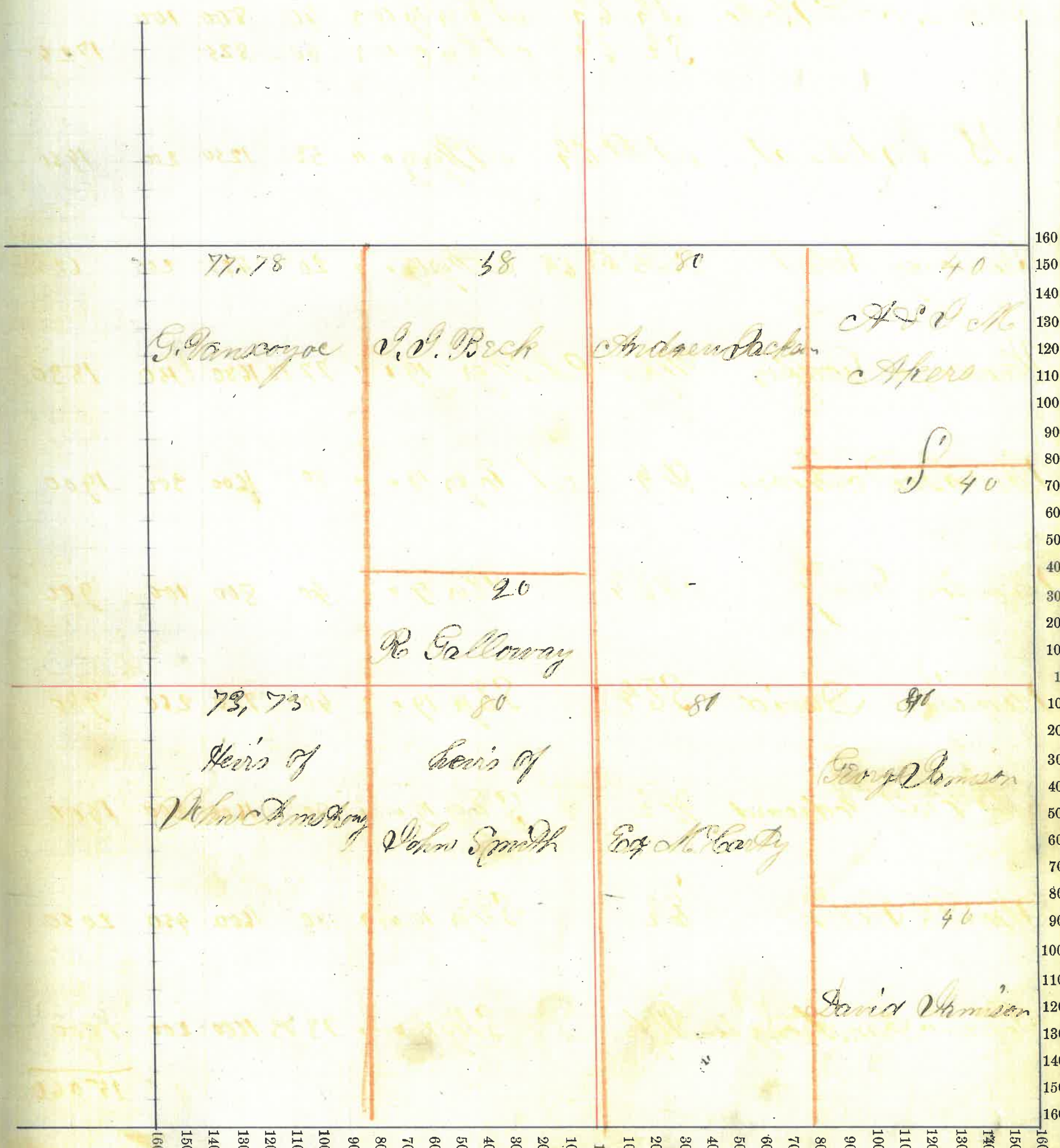


Section No. 19

Congressional Township No. 16, N. R. I.

SCALE:—Forty rods to an inch, or ten rods to a space, Congress Land, which is one mile square for a section.

Number of acres in this section according to the UNITED STATES Survey 629.51





Madison Co. County, Indiana, 1875

Assessor's Plat-Book for *Wabash* Township, No. 10

NAMES OF OWNERS.	Number on Plat.	DESCRIPTION.	Section.	Township.	Range.	Acres.	Hundredths.	Value of Lands.	Value of Improve-ments.	Value of Lands and Improve-ments.
<i>Doper Christian</i>	<i>pt</i>	<i>NW 1/4</i>	<i>20</i>	<i>18</i>	<i>3</i>	<i>151</i>		<i>3000</i>	<i>400</i>	<i>3400</i>
<i>Smith, S. S</i>	<i>pt NW 1/4</i>	<i>SE 1/4</i>	<i>20</i>	<i>"</i>	<i>"</i>	<i>63</i>		<i>1200</i>	<i>200</i>	
<i>same</i>	<i>pt SE 1/4</i>	<i>SE 1/4</i>	<i>20</i>	<i>"</i>	<i>"</i>	<i>40</i>		<i>800</i>		<i>2200</i>
<i>Berry, S. S</i>	<i>pt SE 1/4</i>	<i>SE 1/4</i>	<i>20</i>	<i>"</i>	<i>"</i>	<i>38</i>	<i>10</i>	<i>800</i>	<i>200</i>	<i>1000</i>
<i>Potts Mary</i>	<i>pt NW 1/4</i>	<i>SE 1/4</i>	<i>20</i>	<i>"</i>	<i>"</i>	<i>17</i>		<i>350</i>	<i>200</i>	<i>550</i>
<i>Ward Samuel</i>	<i>pt NW 1/4</i>	<i>SE 1/4</i>	<i>20</i>	<i>"</i>	<i>"</i>	<i>80</i>		<i>1440</i>	<i>600</i>	
	<i>pt SE 1/4</i>	<i>SE 1/4</i>	<i>20</i>	<i>"</i>	<i>"</i>	<i>13</i>	<i>70</i>	<i>230</i>	<i>30</i>	<i>2320</i>
<i>Wanclent Wm No</i>	<i>pt NW 1/4</i>	<i>SE 1/4</i>	<i>20</i>	<i>"</i>	<i>"</i>	<i>40</i>		<i>800</i>	<i>200</i>	<i>1000</i>
<i>Mogus Frederick</i>	<i>pt NW 1/4</i>	<i>SE 1/4</i>	<i>20</i>	<i>"</i>	<i>"</i>	<i>96</i>	<i>37</i>	<i>760</i>	<i>240</i>	
<i>same</i>	<i>pt NW 1/4</i>	<i>SE 1/4</i>	<i>20</i>	<i>"</i>	<i>"</i>	<i>48</i>		<i>700</i>		<i>1000</i>
<i>Johnson Michael</i>	<i>pt NW 1/4</i>	<i>SE 1/4</i>	<i>20</i>	<i>"</i>	<i>"</i>	<i>39</i>	<i>99</i>	<i>720</i>	<i>120</i>	<i>840</i>
<i>Johnson John</i>	<i>pt NW 1/4</i>	<i>SE 1/4</i>	<i>20</i>	<i>"</i>	<i>"</i>	<i>40</i>				
<i>same</i>	<i>pt NW 1/4</i>	<i>SE 1/4</i>	<i>20</i>	<i>"</i>	<i>"</i>	<i>20</i>				<i>1300</i>
<i>Fong James</i>	<i>pt NW 1/4</i>	<i>SE 1/4</i>	<i>20</i>	<i>"</i>	<i>"</i>	<i>20</i>		<i>400</i>	<i>50</i>	
<i>same</i>	<i>pt NW 1/4</i>	<i>SE 1/4</i>	<i>20</i>	<i>"</i>	<i>"</i>	<i>26</i>	<i>52</i>	<i>500</i>		<i>950</i>
								<i>69068</i>	<i>9260</i>	<i>14560</i>

23.07



Section No. 20

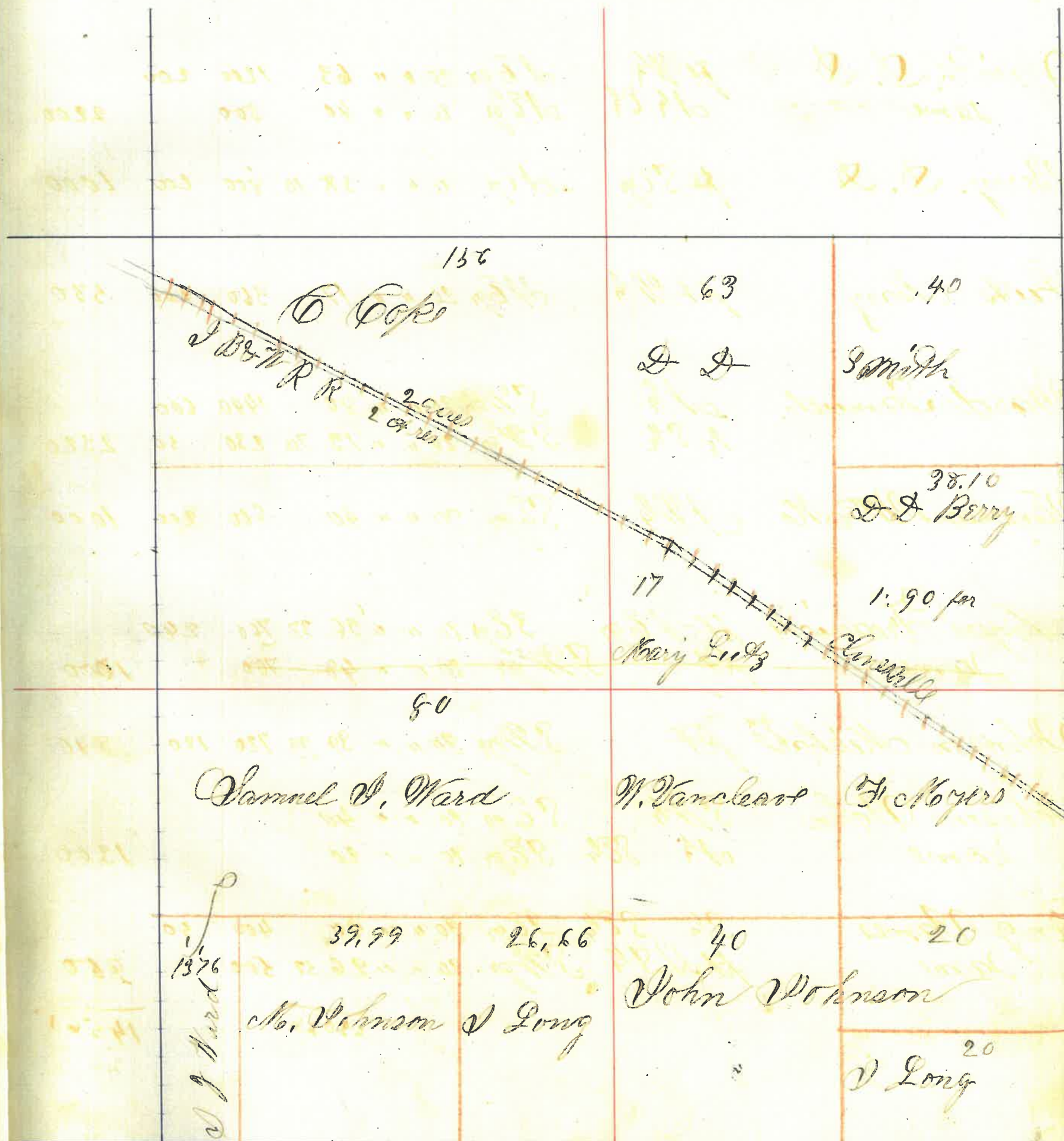
Congressional Township No. . . . . N. R. . . . . T.

SCALE:—Forty rods to an inch, or ten rods to a space, Congress Land, which is one mile square for a section.

Number of acres in this section according to the UNITED STATES Survey 640 Acres including 0.6 acres  
F R R

and improve-  
ments. 3

100  
200  
300  
400  
500  
600  
700  
800  
900  
1000



160  
150  
140  
130  
120  
110  
100  
90  
80  
70  
60  
50  
40  
30  
20  
10  
1  
10  
20  
30  
40  
50  
60  
70  
80  
90  
100  
110  
120  
130  
140  
150  
160

30



NAMES OF OWNERS.	Number on Plat.	DESCRIPTION.	Section.	Township.	Range.	Acres.	Hundredths.	Value of Lands.	Value of Improve-ments.	Value of Lands and Improve-ments.
Loop Andrew Same Same		NW 1/4 SE 1/4 SE 1/4	21	18	3	160 40 40		3400 800 850	600 50 100	5800
Brown Manook		W 1/2 NE 1/4	21	"	"	80		1700	150	1850
Borman Posiah James		E 1/2 Vend E 1/2	21	18	2	80 21		1850 450	200 175	2050 625
Miller Rachel		pt E 1/2 NE 1/4	21	"	"	44 15		900	200	1100
Graves R R		pt SE 1/4 NE 1/4	21	"	"	10 50				150
Voh George		pt E 1/2 NE 1/4	21	"	"	4		70	40	110
Pleason Isaac		pt NW 1/4 SE 1/4	21	"	"	98		700	200	900
Moyers Frederick		pt SE 1/4 NE 1/4	21	"	"	48				700
Penton Eliza		pt SW 1/4 SE 1/4	21	"	"	25		300	50	350
Humbert Mary J		pt NW 1/4 SE 1/4	21	"	"	10		150	25	175
Buchanan James C		NW 1/4 NE 1/4	21	"	"	40		760	100	860
						635 65		1930		124670

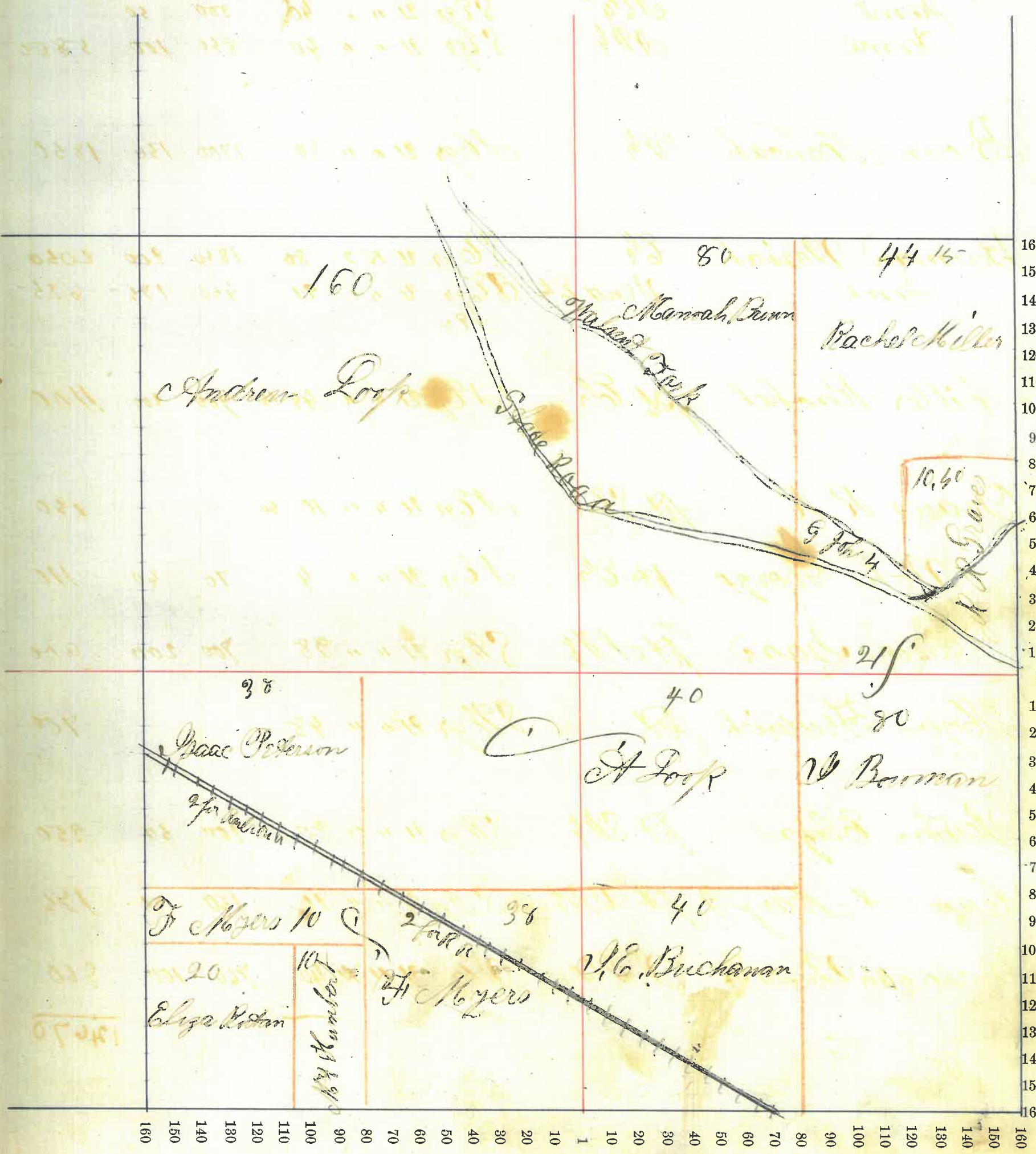


Section No. 21

Congressional Township No. . . . . , N. R. . . . . T.

SCALE:—Forty rods to an inch, or ten rods to a space, Congress Land, which is one mile square for a section.

Number of acres in this section according to the UNITED STATES Survey 640





*Montgomery* County, Indiana, 187

Assessor's Plat-Book for *Walnut* Township, No. *10*

NAMES OF OWNERS.	Number on Plat.	DESCRIPTION.	Section.	Township.	Range.	Acres.	Hundredths.	Value of Lands.	Value of Improve-ments.	Value of Lands and Improve-ments.
<i>Graves Richard</i>	<i>W 1/2</i>	<i>S 1/2</i>	<i>22</i>	<i>18</i>	<i>3</i>	<i>80</i>		<i>1600</i>	<i>700</i>	<i>2300</i>
<i>Sharp Michael</i>	<i>E 1/2</i>	<i>S 1/2</i>	<i>22</i>	<i>"</i>	<i>"</i>	<i>80</i>		<i>1700</i>	<i>300</i>	<i>2000</i>
<i>Smith Conner</i>	<i>N 1/2</i>	<i>W 1/2</i>	<i>22</i>	<i>"</i>	<i>"</i>	<i>158</i>		<i>3475</i>	<i>500</i>	<i>3975</i>
<i>Stewart Allen</i>	<i>S 1/2</i>	<i>E 1/2</i>	<i>22</i>	<i>"</i>	<i>"</i>	<i>160</i>		<i>3300</i>	<i>700</i>	<i>4200</i>
<i>Lorrey George</i>	<i>W 1/2</i>	<i>S 1/2</i>	<i>22</i>	<i>"</i>	<i>"</i>	<i>80</i>		<i>1750</i>	<i>250</i>	<i>2000</i>
<i>Stewart W H</i>	<i>E 1/2</i>	<i>S 1/2</i>	<i>22</i>	<i>"</i>	<i>"</i>	<i>80</i>		<i>1700</i>	<i>400</i>	<i>2100</i>
								<i>Total</i>		<i>16575</i>
								<i>9850</i>		

*Average per acre \$25.94 +*

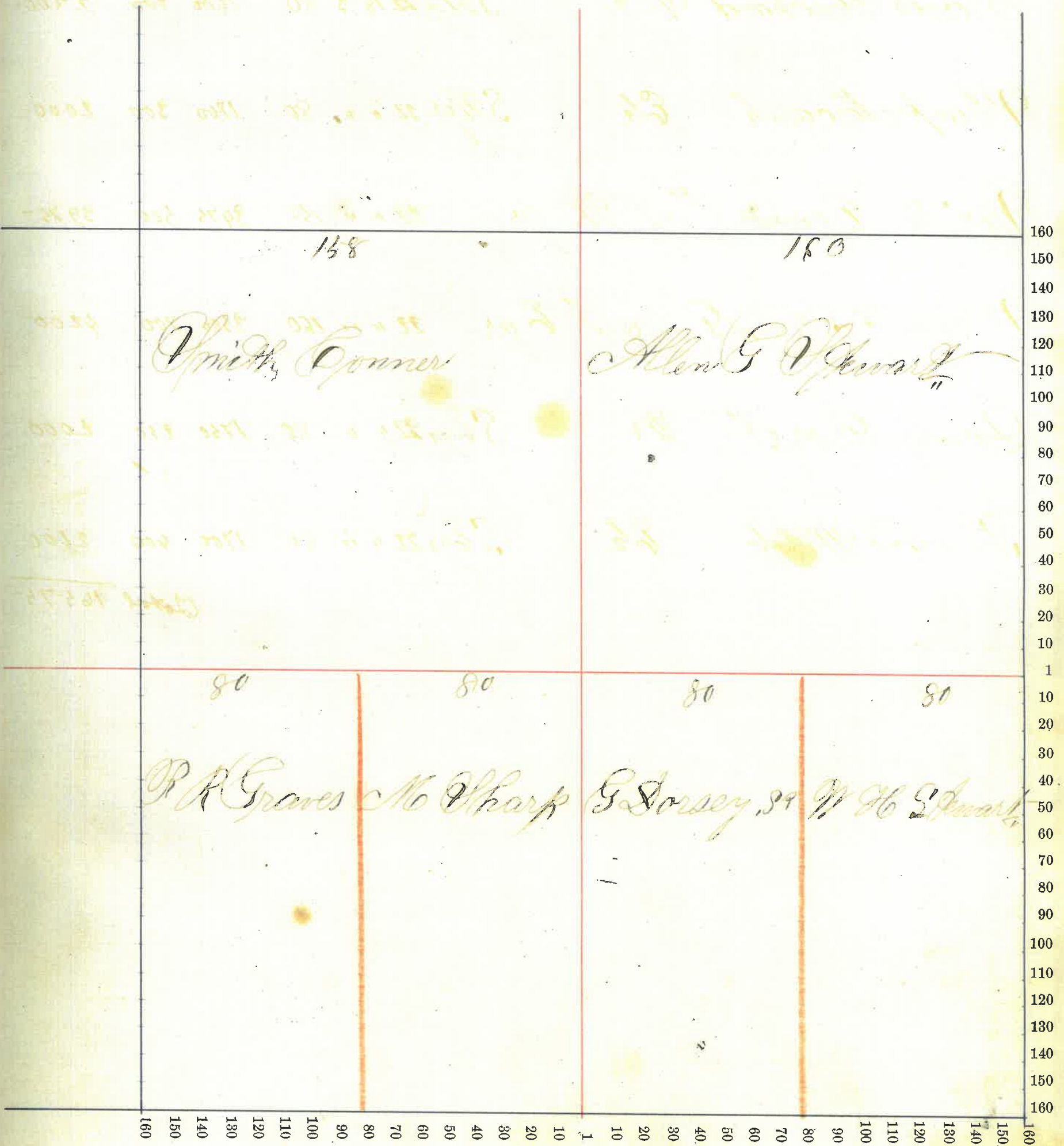


Section No. 22

Congressional Township No. . . . . , N. R. . . . . T.

SCALE:—Forty rods to an inch, or ten rods to a space, Congress Land, which is one mile square for a section.

Number of acres in this section according to the UNITED STATES Survey 638



47



*Madison* County, Indiana, 187

Assessor's Plat-Book for *Walton* Township, No. *10*,

NAMES OF OWNERS.	Number on Plat.	DESCRIPTION.	Section.	Township.	Range.	Acres.	Hundredths.	Value of Lands.	Value of Improve-ments.	Value of Lands and Improve-ments.
<i>McIntyre, P. D.</i>	<i>E 1/2</i>	<i>N E 23 18 3</i>				<i>80</i>		<i>1800</i>	<i>200</i>	<i>2000</i>
<i>Evans Mrs. B.</i>	<i>W 1/2</i>	<i>N E 23 " "</i>				<i>80</i>		<i>1700</i>	<i>150</i>	<i>1850</i>
<i>Walker B. C. D.</i>	<i>E 1/4</i>	<i>N W 23 " "</i>				<i>80</i>		<i>1800</i>	<i>100</i>	
	<i>N E 1/4</i>	<i>S W 23 " "</i>				<i>37 1/2</i>		<i>850</i>	<i>50</i>	<i>2800</i>
<i>Seagr Nancy A.</i>	<i>W 1/4</i>	<i>N W 23 " "</i>				<i>80</i>		<i>1800</i>	<i>450</i>	<i>2250</i>
<i>Howard George</i>		<i>S E 23 " "</i>				<i>160</i>		<i>3800</i>	<i>300</i>	<i>4100</i>
<i>Whitley Martin</i>	<i>E 1/2</i>	<i>S W 23 " "</i>				<i>30 81</i>		<i>650</i>	<i>200</i>	<i>850</i>
<i>Leavark J. S. M. S. Hanna</i>	<i>N E 1/2</i>	<i>S W 23 " "</i>				<i>12 26</i>		<i>250</i>	<i>25</i>	<i>275</i>
<i>Walker Arch</i>	<i>W 1/4</i>	<i>S W 23 " "</i>				<i>80</i>		<i>1700</i>	<i>150</i>	<i>1850</i>
								<i>4025</i>	<i>1825</i>	<i>15975</i>
		<i>Average per acre</i>								<i>\$24.96</i>




Section No. 23

Congressional Township No. 10, R. 1

SCALE:—Forty rods to an inch, or ten rods to a space, Congress Land, which is one mile square for a section.

Number of acres in this section according to the UNITED STATES Survey 640.23





*Montgomery* County, Indiana, 1875

Assessor's Plat-Book for *Walnut* Township, No. 10

NAMES OF OWNERS.	Number on Plat.	DESCRIPTION.	Section.	Township.	Range.	Acres.	Hundredths.	Value of Lands.	Value of Improve-ments.	Value of Lands and Improve-ments.
<i>McIntire, E. V.</i>		<i>SW 1/4</i>	<i>SE 24</i>	<i>R 3</i>	<i>80</i>	<i>1800</i>	<i>200</i>			
		<i>NE 1/4</i>	<i>SE 24</i>	<i>"</i>	<i>40</i>	<i>850</i>	<i>650</i>	<i>3500</i>		
<i>Walker, B. C. W. W.</i>		<i>E 1/2</i>	<i>SE 24</i>	<i>"</i>	<i>80</i>	<i>1800</i>	<i>150</i>			
		<i>SW 1/4</i>	<i>SE 24</i>	<i>"</i>	<i>40</i>	<i>46</i>	<i>900</i>	<i>100</i>	<i>2950</i>	
<i>Bracken James</i>		<i>NE 1/4</i>	<i>SE 24</i>	<i>"</i>	<i>160</i>	<i>3500</i>	<i>600</i>	<i>4100</i>		
<i>Charles Thomas E</i>		<i>SW 1/4</i>	<i>SE 24</i>	<i>"</i>	<i>80</i>	<i>1700</i>	<i>300</i>	<i>2000</i>		
<i>Sherry Isaac F</i>		<i>E 1/2</i>	<i>SE 24</i>	<i>"</i>	<i>80</i>	<i>1700</i>	<i>250</i>	<i>1950</i>		
<i>Conner, M. A.</i>		<i>E 1/2</i>	<i>SE 24</i>	<i>"</i>	<i>80</i>	<i>1500</i>	<i>200</i>	<i>1700</i>		
								<i>9450</i>	<i>16200</i>	


*Average per acre \$ 25.31*



Section No. 24

Congressional Township No. . . . . R. R. . . . .

SCALE:—Forty rods to an inch, or ten rods to a space, Congress Land, which is one mile square for a section.  
Number of acres in this section according to the UNITED STATES Survey 640.46





NAMES OF OWNERS.	Number on Plat.	DESCRIPTION.	Section.	Township.	Range.	Acres.	Hundredths.	Value of Lands.	Value of Improve-ments.	Value of Lands and Improve-ments.
Harris, Thomas, E		pt NW 25-18-3	25	18	3	130		9000	1000	
Same		" W 2 NE 25-18-3	"	"	"	55		950	50	\$ 5000
Fulmer David		pt E 25-18-3	25	18	3	25		400	25	425
Adkins, B. G		pt NW 25-18-3	25	"	"	1				50
		pt NE 25-18-3	"	"	"	15				300
Austin, Laurena		pt E 25-18-3	25	18	3	20		350	100	450
Mitchell James		pt NW 25-18-3	25	18	3	20				300
Morrison, J. J		pt SE 25-18-3	25	"	"	20		400	100	500
Bruch John		pt NW 25-18-3	25	"	"	76	11	1800	500	2300
Harris, James, S		pt NE 25-18-3	25	18	3	25		500	400	
Same		" SE 25-18-3	"	"	"	80		1800	100	
Same		pt SW 25-18-3	"	"	"	80		1800	150	
Same		" NW 25-18-3	"	"	"	30		700	50	5300
Routh, Vesso		pt E 25-18-3	25	"	"	60		1200	500	1700
Howard E W		pt NW 25-18-3	25	"	"	1		50	350	400
						638	11	9325		16925

26.5<sup>2</sup> acres




Section No. 25

Congressional Township No. 10, N. R. 1

SCALE:—Forty rods to an inch, or ten rods to a space, Congress Land, which is one mile square for a section.

Number of acres in this section according to the UNITED STATES Survey 638.11 - Valley City





County, Indiana, 187

Assessor's Plat-Book for

Township, No.

NAMES OF OWNERS.	Number on Plat.	DESCRIPTION.	Section.	Township.	Range.	Acres.	Hundredths.	Value of Lands.	Value of Improve-ments.	Value of Lands and Improve-ments.	
Lorrey George Sr		NW 1/4	26	18	3	40				750	
Stewart James A		E 1/2	26	"	"	80		1700	200	1900	
Walker, James A		pt E 1/2	SW 1/4	26	"	77		1700	130		
same		NW 1/4	SW 1/4	26	"	39		800	500		
same		pt SW 1/4	SW 1/4	"	"	39	25	800	25	3975	
George W. Williamson		E 1/2	26	18	3	160		4000	1000	5000	
Sparks Samuel		SW 1/4	SW 1/4	26	"	38		800	100	900	
Sprey James H		SW 1/4	SE 1/4	26	"	39		775	100	875	
Full Case C		NW 1/4	SE 1/4	26	"	40		750	50	800	
same		Corner	SE 1/4	SW 1/4	"	"		5		5	
Buch Michael H		E 1/2	SE 1/4	26	18	77	67	1800	200	2000	
Mitchell Samuel & Son		SE 1/4	SW 1/4	26	18	3		90	25	15	40
								630 82	2340	16245	

\$25.76 per acre

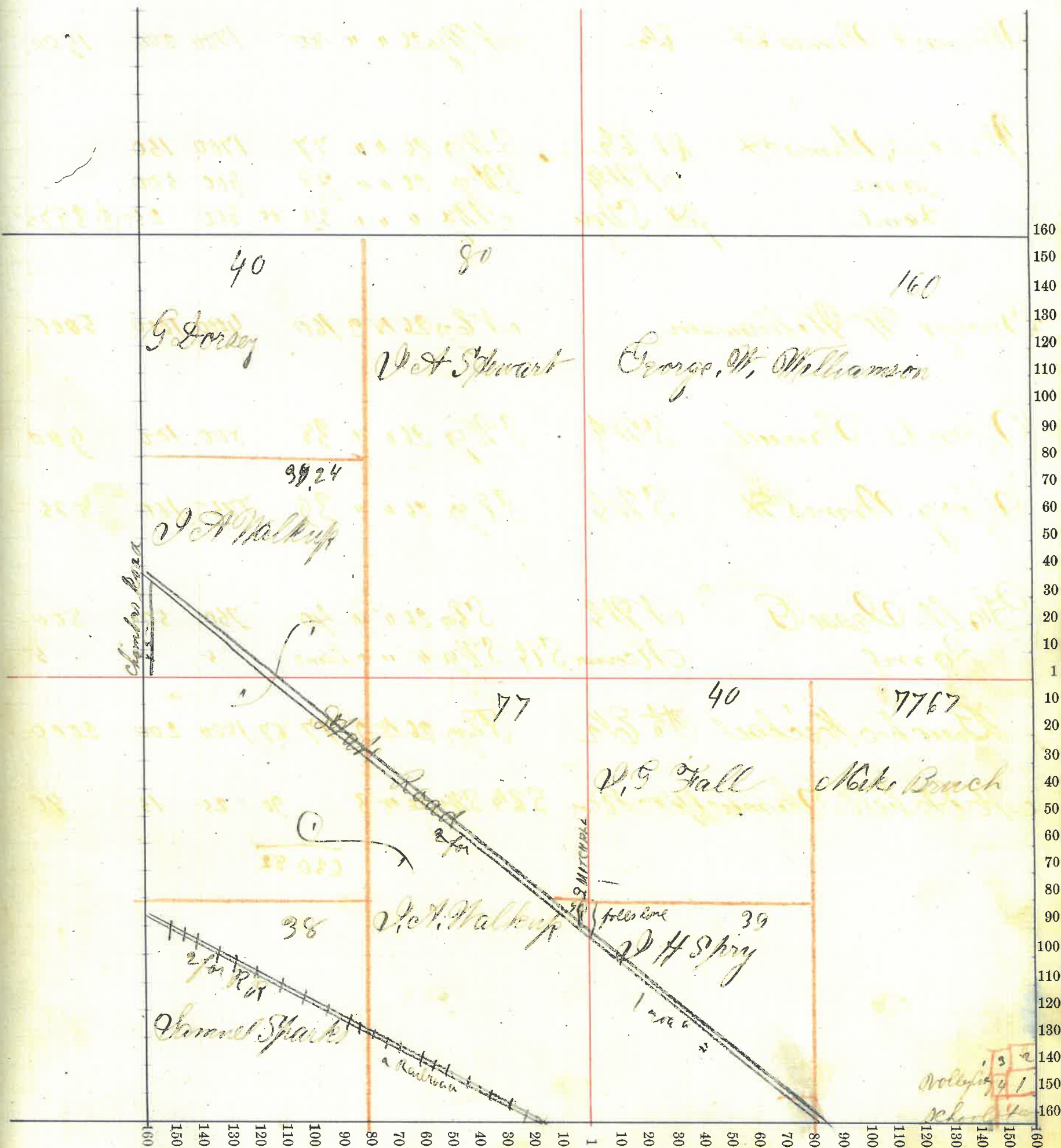


Section No. 26

Congressional Township No. . . . . N. R. . . . . I.

SCALE:—Forty rods to an inch, or ten rods to a space, Congress Land, which is one mile square for a section.

Number of acres in this section according to the UNITED STATES Survey . . . . . 630.82





NAMES OF OWNERS.	Number on Plat.	DESCRIPTION.	Section.	Township.	Range.	Acres.	Hundredths.	Value of Lands.	Value of Improve-ments.	Value of Lands and Improve-ments.
Graves, R. R.		N <sup>1</sup> / <sub>2</sub> W <sup>1</sup> / <sub>2</sub> NE <sup>1</sup> / <sub>4</sub> 27	27	18	3	40				800
		SW <sup>1</sup> / <sub>4</sub> NE <sup>1</sup> / <sub>4</sub> " "								
Whelan Timothy		NE <sup>1</sup> / <sub>4</sub> NE <sup>1</sup> / <sub>4</sub> 27	27	18	3	40		800	100	900
Wheeler Jonathan		pt West N <sup>1</sup> / <sub>2</sub> NE <sup>1</sup> / <sub>4</sub> 27	27	"	"	13	33			200
Jane Timothy		SE <sup>1</sup> / <sub>4</sub> NE <sup>1</sup> / <sub>4</sub> 27	27	"	"	38		800		
Jane		NE <sup>1</sup> / <sub>4</sub> NE <sup>1</sup> / <sub>4</sub> 27	27	"	"	40		800	100	1700
Wilson, Michael		SE <sup>1</sup> / <sub>4</sub> NE <sup>1</sup> / <sub>4</sub> 27	27	"	"	39				
Jane		NE <sup>1</sup> / <sub>4</sub> SE <sup>1</sup> / <sub>4</sub> " "	"	"	"	39		1600	400	2000
Stewart, Wm H		SE <sup>1</sup> / <sub>4</sub> NE <sup>1</sup> / <sub>4</sub> 27	27	18	3	40		800	100	900
Brown, Wm H		W <sup>1</sup> / <sub>2</sub> S <sup>1</sup> / <sub>2</sub> 27	27	"	"	80		1500	150	1650
Jane		S <sup>1</sup> / <sub>2</sub> S <sup>1</sup> / <sub>2</sub> " "	"	"	"	40		750	50	800
Deaner, Joshua H		W <sup>1</sup> / <sub>2</sub> SE <sup>1</sup> / <sub>4</sub> 27	27	"	"	40		800	50	
Jane		SE <sup>1</sup> / <sub>4</sub> SW <sup>1</sup> / <sub>4</sub> " "	"	"	"	40		900	200	1750
Chambers, Wm B		W <sup>1</sup> / <sub>2</sub> E <sup>1</sup> / <sub>2</sub> SE <sup>1</sup> / <sub>4</sub> 27	27	"	"	78		1700	225	1925
		W <sup>1</sup> / <sub>2</sub> side W <sup>1</sup> / <sub>2</sub> NE <sup>1</sup> / <sub>4</sub> " "	"	"	"	75				00
Harris Mary		pt NE <sup>1</sup> / <sub>2</sub> NE <sup>1</sup> / <sub>4</sub> 27	27	"	"	66	67	1920	200	1520
						63	75			
								1575		14175

Average 22.30 per Acre



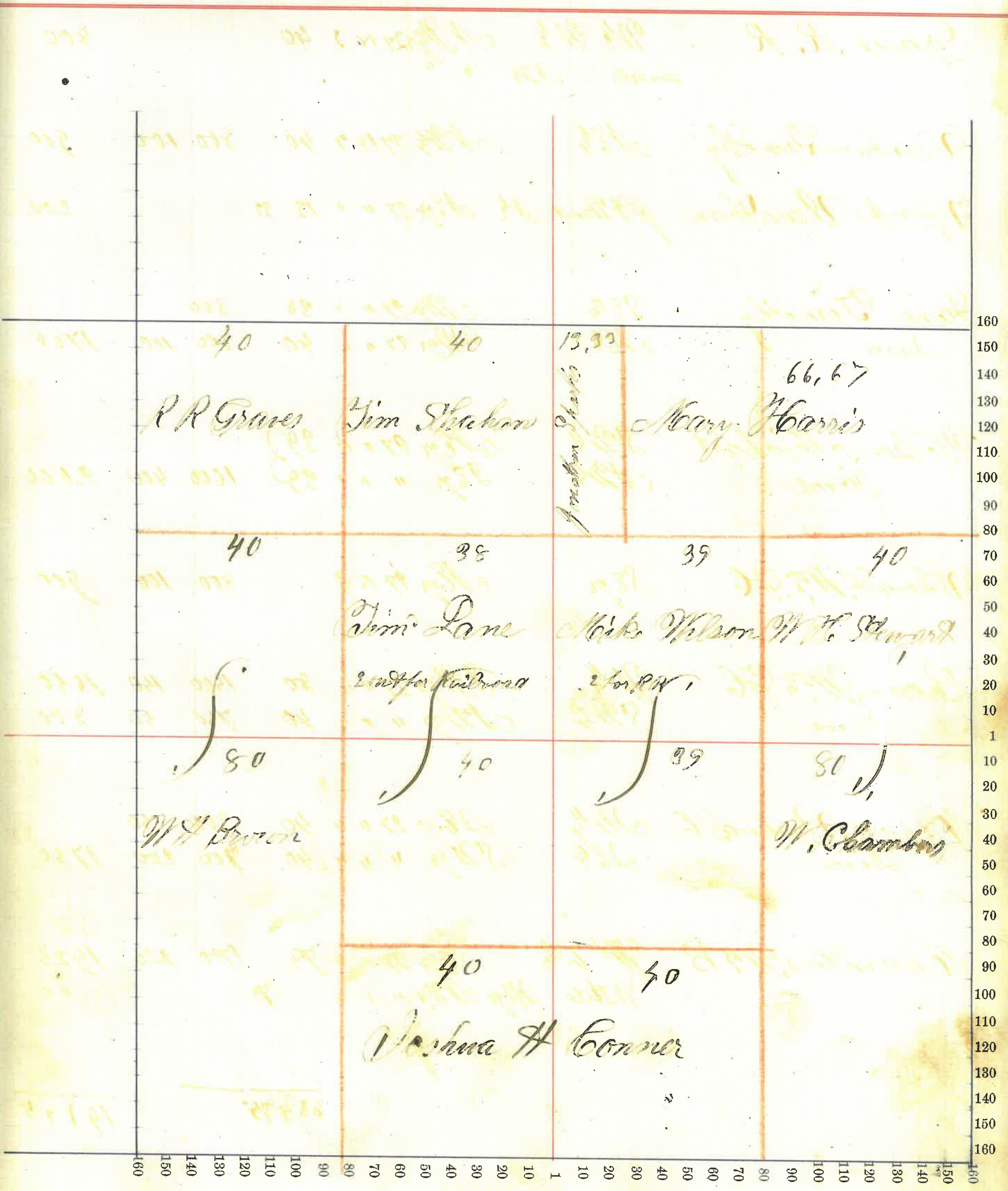
Section No. 27

27

Congressional Township No. . . . . N. R. . . . . T.

SCALE:—Forty rods to an inch, or ten rods to a space, Congress Land, which is one mile square for a section.

Number of acres in this section according to the UNITED STATES Survey 640





NAMES OF OWNERS.	Number on Plat.	DESCRIPTION.	Section.	Township.	Range.	Acres.	Hundredths.	Value of Lands.	Value of Improve-ments.	Value of Lands and Improve-ments.
Brown Wm H		S 2 1/4 NE 28	28	14	3	40	750	500	1250	
McDonald Patrick		W 1/2 NE 28	28	"	"	80	1530	250	1800	
Buchanan David		E 1/2 NE 28	28	"	"	80	1600	250		
James		NE 1/4 NE 28	28	"	"	40	800	50	\$2700	
Peterson James		SW 1/4 NE 28	28	"	"	40	760	140	900	
Graves R R		NE 1/4 NE 28	28	"	"	40	900		800	
Linn Abel, C		NE 1/4 SW 28	28	"	"	40	800	50	850	
		1/4 SW 1/4 SW 28	28	"	"	10				
Bidenbaugh, Vere		E 1/2 SW 28	28	18	3	80	1600	300		
James		E 1/2 SW 1/4 SW 28	28	"	"	20	400			
James		NE 1/2 SE 28	28	"	"	80	1600	900	4800	
Newark Henry		W 1/2 SW 1/4 SW 28	28	"	"	10	150	50	200	
Edingfield John		E 1/2 SE 28	28	"	"	80	1600	250	1850	
						640				
							2740		15150	


Average for Acre 23.67



Congressional Township No. , R. R. E.

SCALE:—Forty rods to an inch, or ten rods to a space, Congress Land, which is one mile square for a section.

Number of acres in this section according to the UNITED STATES Survey 640





Montgomery County, Indiana, 1875

Assessor's Plat-Book for *Palmyra* Township, No. *10*

NAMES OF OWNERS.	Number on Plat.	DESCRIPTION.	Section.	Township.	Range.	Acres.	Hundredths.	Value of Lands.	Value of Improve-ments.	Value of Lands and Improve-ments.
Howard John		N 1/2 N 1/4	29	18	3	79	50	1500	250	1750
Warrinton, P. H.		S 1/2 N 1/4	29	"	"	80		1500	250	1750
Warrinton Geo G		N 1/2 N 1/4	29	"	"	80		1400	130	
same		S 1/2 N 1/4	"	"	"	20		300		1850
Warrinton G M.		E 1/2 S 1/4	29	"	"	80		1400	100	1500
Long James		E 1/2 N 1/4	29	"	"	80		1600	250	1850
Linn, Noah C.		N 1/4 S 1/4	29	"	"	40		750	50	800
Williams John		S 1/2 S 1/4	29	"	"	80		1600	200	
same		S 1/4 N 1/4 S 1/4	29	"	"	20		400	50	2250
Henderson, P. D.		N 1/2 N 1/4	29	"	"	51		800		800
Math Andrew J.		" N 1/2 S 1/4	29	"	"	17		250		250
West E.eline		" N 1/2 S 1/4	29	"	"	12		150		150
"		"				63	50	1300		12950

Average 20.25

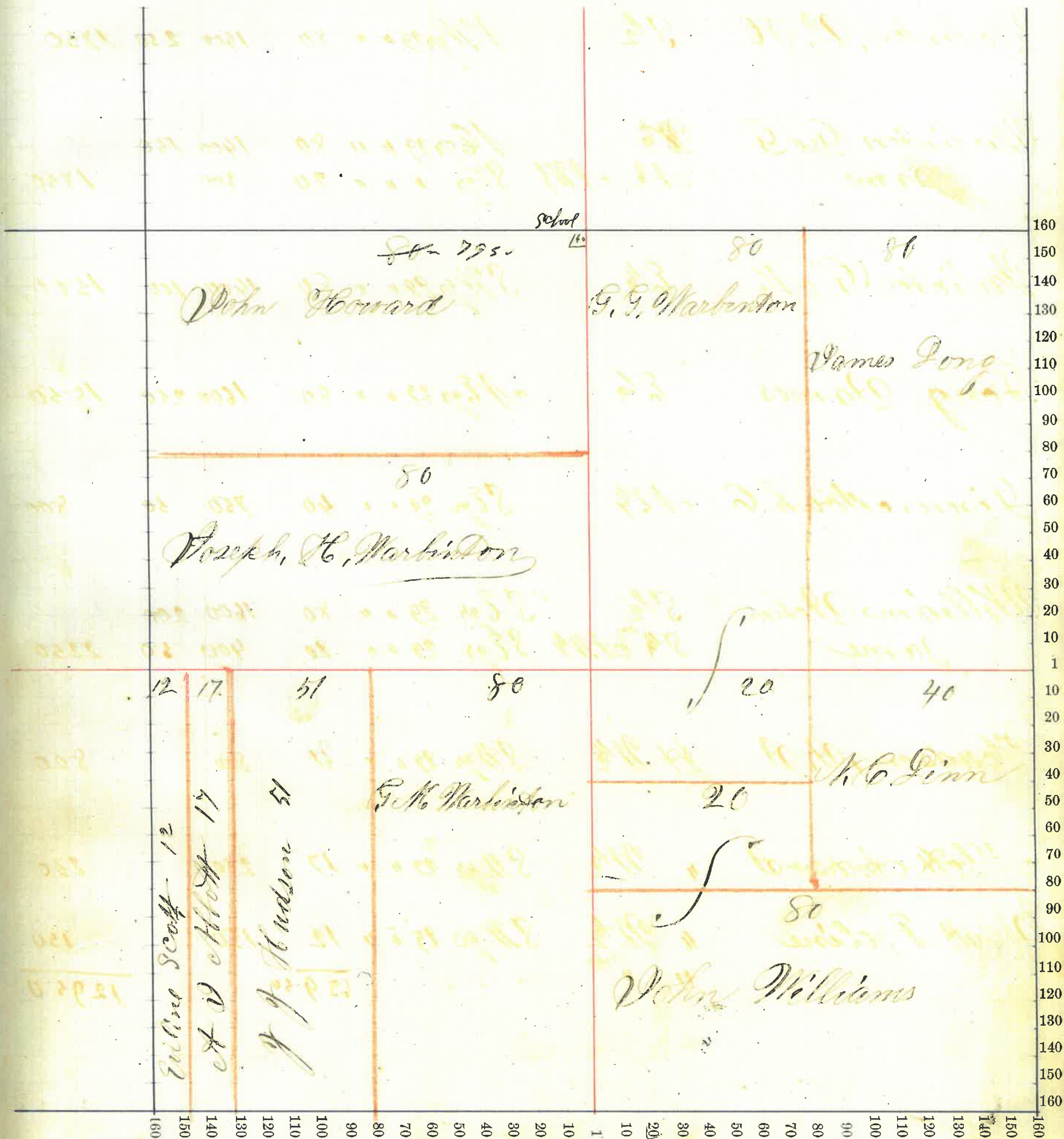


Section No. 29

Congressional Township No. 10, N. R. 1. E.

SCALE:—Forty rods to an inch, or ten rods to a space, Congress Land, which is one mile square for a section.

Number of acres in this section according to the UNITED STATES Survey 640





*Montgomery* County, Indiana, 187

Assessor's Plat-Book for *Delaware* Township, No. \_\_\_\_\_

NAMES OF OWNERS.	Number on Plat.	DESCRIPTION.	Section.	Township.	Range.	Acres.	Hundredths.	Value of Lands.	Value of Improve-ments.	Value of Lands and Improve-ments.
<i>Scott Eveline</i>	<i>pt 8 1/2</i>	<i>SE 1/4</i>	<i>30</i>	<i>18</i>	<i>3</i>	<i>22</i>		<i>300</i>	<i>40</i>	<i>340</i>
<i>Coon Albert</i>		<i>W 1/2</i>	<i>30</i>	<i>"</i>	<i>"</i>	<i>76</i>	<i>32</i>	<i>1600</i>	<i>800</i>	
<i>Same</i>		<i>SE 1/4 SW 1/4</i>	<i>"</i>	<i>"</i>	<i>"</i>	<i>46</i>	<i>32</i>	<i>900</i>		<i>3300</i>
<i>Hone, James, H.</i>	<i>8 1/2</i>	<i>W 1/2</i>	<i>30</i>	<i>"</i>	<i>"</i>	<i>76</i>	<i>32</i>	<i>1450</i>	<i>200</i>	<i>1650</i>
<i>Culter William</i>		<i>SE 1/4</i>	<i>30</i>	<i>"</i>	<i>"</i>	<i>15 1/2</i>		<i>3000</i>	<i>300</i>	<i>3500</i>
<i>Donel Stephen</i>		<i>SE 1/4 SW 1/4</i>	<i>30</i>	<i>"</i>	<i>"</i>	<i>30</i>		<i>500</i>	<i>50</i>	<i>550</i>
<i>Oruel Frederick</i>	<i>8 1/2</i>	<i>SW 1/4</i>	<i>30</i>	<i>"</i>	<i>"</i>	<i>76</i>	<i>30</i>	<i>1600</i>	<i>400</i>	<i>2000</i>
<i>Hosletter S J</i>		<i>W 1/2</i>	<i>30</i>	<i>"</i>	<i>"</i>	<i>80</i>		<i>1600</i>	<i>225</i>	
<i>Same</i>	<i>pt 8 1/2</i>	<i>SE 1/4</i>	<i>"</i>	<i>"</i>	<i>"</i>	<i>8</i>		<i>150</i>	<i>25</i>	<i>2000</i>
<i>Leers William</i>	<i>pt 8 1/2</i>	<i>SE 1/4</i>	<i>30</i>	<i>"</i>	<i>"</i>	<i>30</i>	<i>01</i>	<i>750</i>	<i>100</i>	<i>850</i>
						<i>625</i>		<i>77</i>	<i>2340</i>	<i>14190</i>

*Average per acre 2270*




Section No. 30

Congressional Township No. 10, R. R. I.

SCALE:—Forty rods to an inch, or ten rods to a space, Congress Land, which is one mile square for a section.

Number of acres in this section according to the UNITED STATES Survey 623--77

and improve-  
ments.



60



Montgomery County, Indiana, 1875

Assessor's Plat-Book for *Walmsley* Township, No. 10

NAMES OF OWNERS.	Number on Plat.	DESCRIPTION.	Section.	Township.	Range.	Acres.	Hundredths.	Value of Lands.	Value of Improve-ments.	Value of Lands and Improve-ments.
<i>W. H. C. W.</i>		<i>pt NW of 31</i>	<i>31</i>	<i>18</i>	<i>3</i>	<i>27</i>	<i>05</i>	<i>500</i>	<i>100</i>	<i>600</i>
<i>Amel. Rebecca A</i>		<i>pt NE of 31</i>	<i>31</i>	<i>"</i>	<i>"</i>	<i>49</i>	<i>97</i>	<i>900</i>	<i>200</i>	<i>1100</i>
<i>Dunn James H.</i>		<i>pt SW</i>	<i>31</i>	<i>"</i>	<i>"</i>	<i>19</i>		<i>380</i>	<i>100</i>	<i>480</i>
<i>Dunn John W.</i>		<i>pt S 1/2</i>	<i>31</i>	<i>"</i>	<i>"</i>	<i>19</i>		<i>380</i>	<i>100</i>	<i>480</i>
<i>Dunn Isaac S.</i>		<i>South pt S 1/2 of 31</i>	<i>31</i>	<i>"</i>	<i>"</i>	<i>38</i>	<i>82</i>	<i>750</i>	<i>150</i>	<i>900</i>
<i>Harrison James H.</i>			<i>S. Cor</i>	<i>31</i>	<i>"</i>	<i>160</i>		<i>3520</i>	<i>700</i>	
<i>part</i>			<i>N. E. cor</i>	<i>31</i>	<i>"</i>	<i>160</i>		<i>3500</i>	<i>200</i>	<i>7520</i>
<i>part</i>			<i>S. E. cor</i>	<i>31</i>	<i>"</i>	<i>152</i>	<i>05</i>	<i>3330</i>	<i>300</i>	<i>3630</i>
<i>part Mathias</i>										
								<i>1450</i>		<i>15130</i>

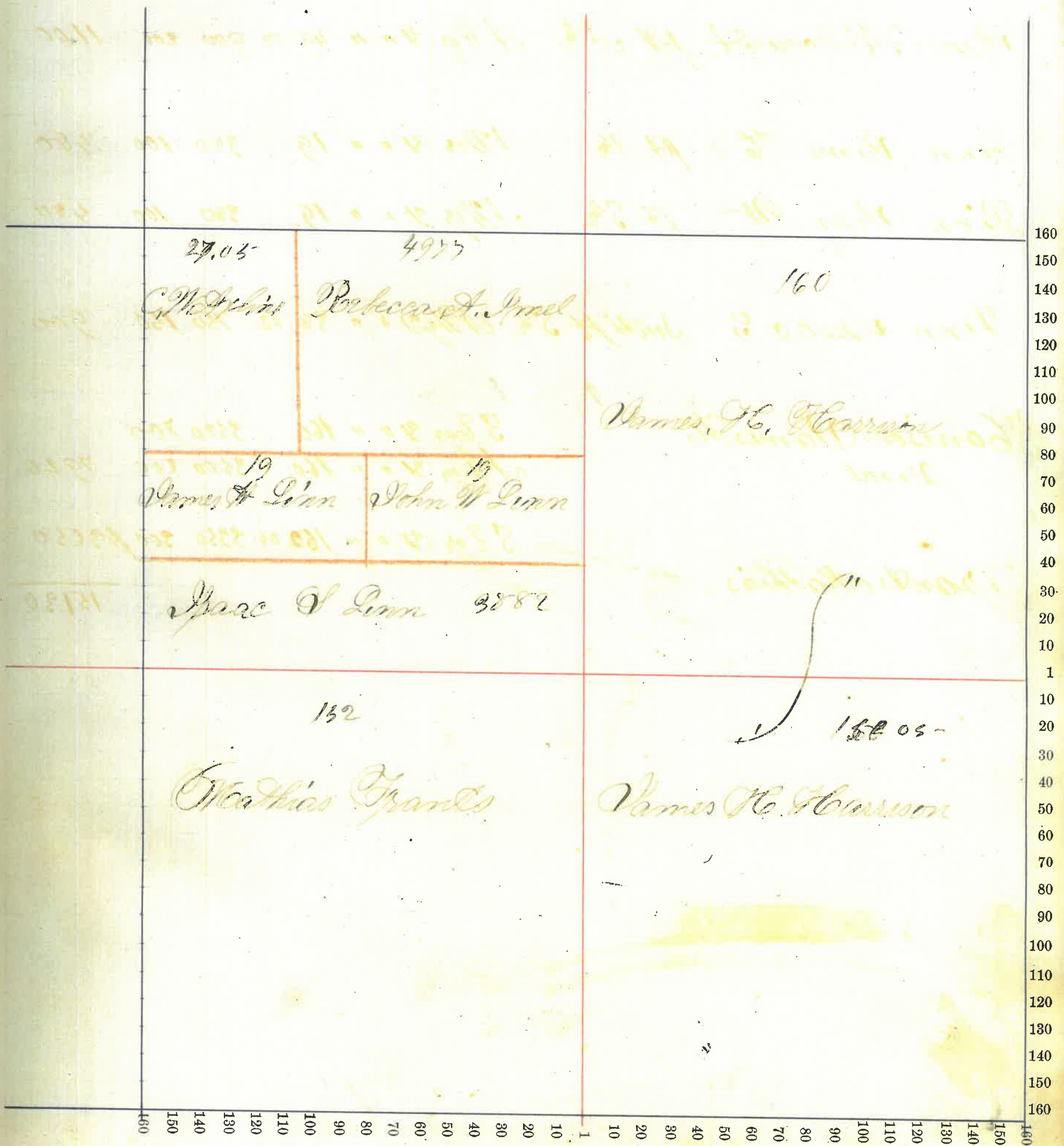
Average per Acre 24.20



Congressional Township No. 10, N. R. I.

SCALE:—Forty rods to an inch, or ten rods to a space, Congress Land, which is one mile square for a section.

Number of acres in this section according to the UNITED STATES Survey 625.69





NAMES OF OWNERS.	Number on Plat.	DESCRIPTION.	Section.	Township.	Range.	Acres.	Hundredths.	Value of Lands.	Value of Improve-ments.	Value of Lands and Improve-ments.
<i>H. C. Hall</i>		<i>N 1/4</i>	<i>N 1/2</i>	<i>32</i>	<i>18</i>	<i>3</i>	<i>40</i>	<i>700</i>		
<i>same</i>		<i>W 1/2</i>	<i>N 1/2</i>	<i>"</i>	<i>"</i>	<i>"</i>	<i>80</i>	<i>1600</i>	<i>400</i>	<i>2700</i>
<i>Hall Samuel D</i>		<i>S E 1/4</i>	<i>32</i>	<i>"</i>	<i>"</i>	<i>100</i>		<i>2900</i>	<i>300</i>	<i>3200</i>
<i>same</i>		<i>Southeast W 1/4</i>	<i>N 1/2</i>	<i>"</i>	<i>"</i>	<i>30</i>		<i>530</i>	<i>50</i>	<i>600</i>
<i>Hall Anderson B</i>		<i>E 1/2</i>	<i>S 1/2</i>	<i>32</i>	<i>"</i>	<i>"</i>	<i>80</i>	<i>1600</i>	<i>100</i>	<i>1700</i>
<i>Williams John</i>		<i>E 1/2</i>	<i>N 1/2</i>	<i>32</i>	<i>"</i>	<i>"</i>	<i>80</i>	<i>1600</i>	<i>300</i>	<i>1900</i>
<i>same</i>		<i>West W 1/4</i>	<i>N 1/2</i>	<i>32</i>	<i>"</i>	<i>"</i>	<i>50</i>	<i>900</i>	<i>100</i>	<i>900</i>
<i>Rupink Henry</i>		<i>N 1/4</i>	<i>N 1/2</i>	<i>32</i>	<i>"</i>	<i>"</i>	<i>40</i>	<i>600</i>	<i>50</i>	<i>650</i>
<i>Imel Samuel Jr</i>				<i>32</i>	<i>18</i>	<i>3</i>	<i>40</i>	<i>700</i>	<i>50</i>	<i>750</i>
<i>Harrison James H</i>		<i>S 1/4</i>	<i>N 1/2</i>	<i>32</i>	<i>18</i>	<i>3</i>	<i>40</i>	<i>875</i>	<i>50</i>	<i>925</i>
								<i>1400</i>		<i>13625</i>

Average \$21.28 per acre

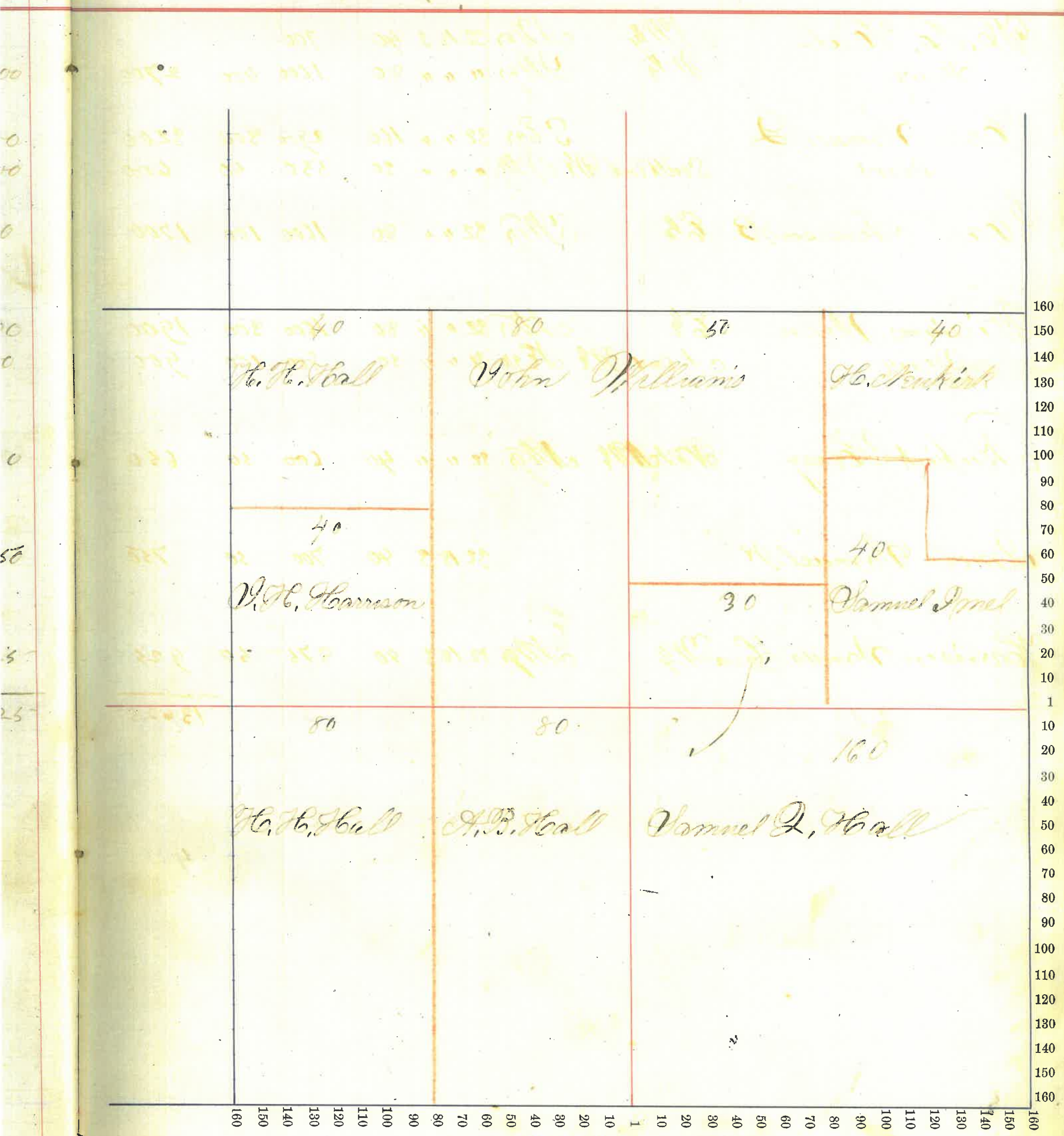


Section No. 22

Congressional Township No. 10, N. R. 1. E.

SCALE:—Forty rods to an inch, or ten rods to a space, Congress Land, which is one mile square for a section.

Number of acres in this section according to the UNITED STATES Survey 640





Montgomery County, Indiana, 1875

Assessor's Plat-Book for *Palmer* Township, No. 10

NAMES OF OWNERS.	Number on Plat.	DESCRIPTION.	Section.	Township.	Range.	Acres.	Hundredths.	Value of Lands.	Value of Improve-ments.	Value of Lands and Improve-ments.
<i>John V. R</i>	<i>W 1/2</i>	<i>N 1/2</i>	<i>93</i>	<i>18</i>	<i>3</i>	<i>80</i>		<i>1600</i>	<i>200</i>	<i>1800</i>
<i>Clark, W. J.</i>	<i>E 1/2</i>	<i>N 1/2</i>	<i>93</i>	<i>18</i>	<i>3</i>	<i>80</i>		<i>1600</i>	<i>150</i>	<i>1750</i>
<i>Brown, Boy, H.</i>	<i>W 1/2</i>	<i>N E 1/4</i>	<i>93</i>	<i>"</i>	<i>"</i>	<i>80</i>		<i>1600</i>	<i>150</i>	<i>1750</i>
<i>Luffe, W. H. No. 10 S. Samuel, J.</i>	<i>pt N E 1/4</i>	<i>N E 1/4</i>	<i>93</i>	<i>"</i>	<i>"</i>	<i>39</i>		<i>700</i>	<i>100</i>	<i>\$ 800</i>
<i>Starks, Alvin, B.</i>	<i>S E 1/4</i>	<i>N E 1/4</i>	<i>93</i>	<i>"</i>	<i>"</i>	<i>40</i>		<i>700</i>	<i>50</i>	<i>750</i>
<i>Conkel, Jeremiah</i>	<i>W 1/2</i>	<i>S W 1/4</i>	<i>93</i>	<i>"</i>	<i>"</i>	<i>80</i>		<i>1600</i>	<i>150</i>	<i>\$ 1750</i>
<i>Vandover, V. D.</i>	<i>E 1/4</i>	<i>S W 1/4</i>	<i>93</i>	<i>"</i>	<i>"</i>	<i>80</i>		<i>1200</i>	<i>200</i>	<i>1400</i>
<i>Miller, Isaac, P.</i>		<i>S E 1/4</i>	<i>93</i>	<i>"</i>	<i>"</i>	<i>160</i>		<i>3000</i>	<i>1000</i>	<i>4000</i>
						<i>639</i>			<i>2000</i>	<i>14000</i>

Average per acre \$21.871




Section No. 23

Congressional Township No. 16, N. R. 1. E.

SCALE:—Forty rods to an inch, or ten rods to a space, Congress Land, which is one mile square for a section.

Number of acres in this section according to the UNITED STATES Survey 640





County, Indiana, 187

Assessor's Plat-Book for Township, No. 10

NAMES OF OWNERS.	Number on Plat.	DESCRIPTION.	Section.	Township.	Range.	Acres.	Hundredths.	Value of Lands.	Value of Improve-ments.	Value of Lands and Improve-ments.
Brown Wm H		N <sup>1</sup> / <sub>2</sub> NW <sup>1</sup> / <sub>4</sub>	34	18	3	80		1500	100	1600
Same		SW <sup>1</sup> / <sub>4</sub>	34	"	"	86		1500	130	1630
Miller Isaac R		SE <sup>1</sup> / <sub>4</sub>	34	"	"	64		1200	150	1350
Crown Cornelius		NE <sup>1</sup> / <sub>4</sub>	34	18	3	40		700	50	750
Baker John & Thomas		SE <sup>1</sup> / <sub>4</sub>	34	"	"	40		750	100	
Same		NE <sup>1</sup> / <sub>4</sub>	34	"	"	40		700	50	1600
Sparks George		SW <sup>1</sup> / <sub>2</sub>	34	18	3	80		1500	300	
Same		SE <sup>1</sup> / <sub>4</sub>	"	"	"	10		150	25	1975
Morrison Allen		E <sup>1</sup> / <sub>2</sub>	34	18	3	80		1600	300	1900
		SE <sup>1</sup> / <sub>4</sub>	"	"	"	40		800		800
										11625
Whaver David C		E <sup>1</sup> / <sub>4</sub>	34	"	"	80		1500	200	1700
										1925
										19325

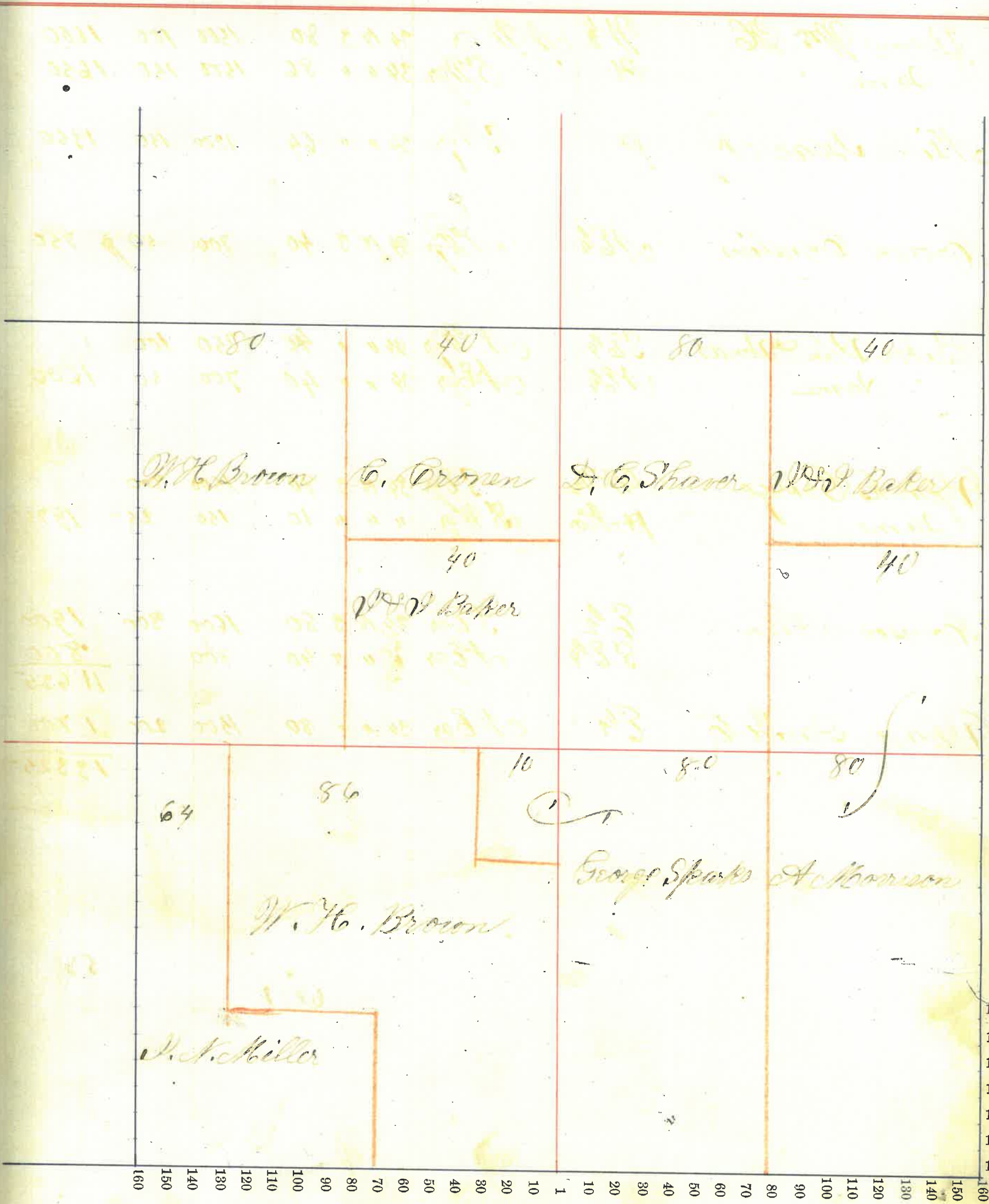
Average per acre \$ 20 82



Section No. 34

Congressional Township No. . . . . N. R. . . . . I.

SCALE:—Forty rods to an inch, or ten rods to a space, Congress Land, which is one mile square for a section.  
Number of acres in this section according to the UNITED STATES Survey 640





County, Indiana, 1875

Assessor's Plat-Book for

Township, No. 10

NAMES OF OWNERS.	Number on Plat.	DESCRIPTION.	Section.	Township.	Range.	Acres.	Hundredths.	Value of Lands.	Value of Improve-ments.	Value of Lands and Improve-ments.
Williams Jeremiah	N 1/4	N 1/4	35	18	3	40	800	100	900	
Bouch Andrew Same	E 1/2	N 1/4	35	11	11	80	1700	200	1900	
	3/4	N 1/4	35	11	11	98 50	1900	200	2100	
Inlow W. & E Same Error	1/2 E side	N 1/4	35	18	3	38 30	1000	500		
	1/2 W	N 1/4	35	11	11	11	2000	700	1500	
Honer Jacob Same		S 1/4	35	11	11	160	3600	1000	4600	
		S 1/4	35	11	11	40	800	200	1000	
Voss James B Same	E 1/2	S 1/4	35	11	11	80	1800	500		
	S 1/4	S 1/4	35	11	11	40	800	150	950	
Brown W H	N 1/4	S 1/4	35	11	11	40	900	100	1000	
May W W	1/2 E 1/2	N 1/4	35	11	11	2	100	200	300	
								9150		
A. C. & S. R. R. Co	1/2 E side	N 1/4					35		25	

Area 629 3/4

1567 1/2

Average ~~1/2~~




Section No. 35

Congressional Township No. 10 N. R. 1 E.

SCALE:—Forty rods to an inch, or ten rods to a space, Congress Land, which is one mile square for a section.

Number of acres in this section according to the UNITED STATES Survey 640 Including part of Valley City



70



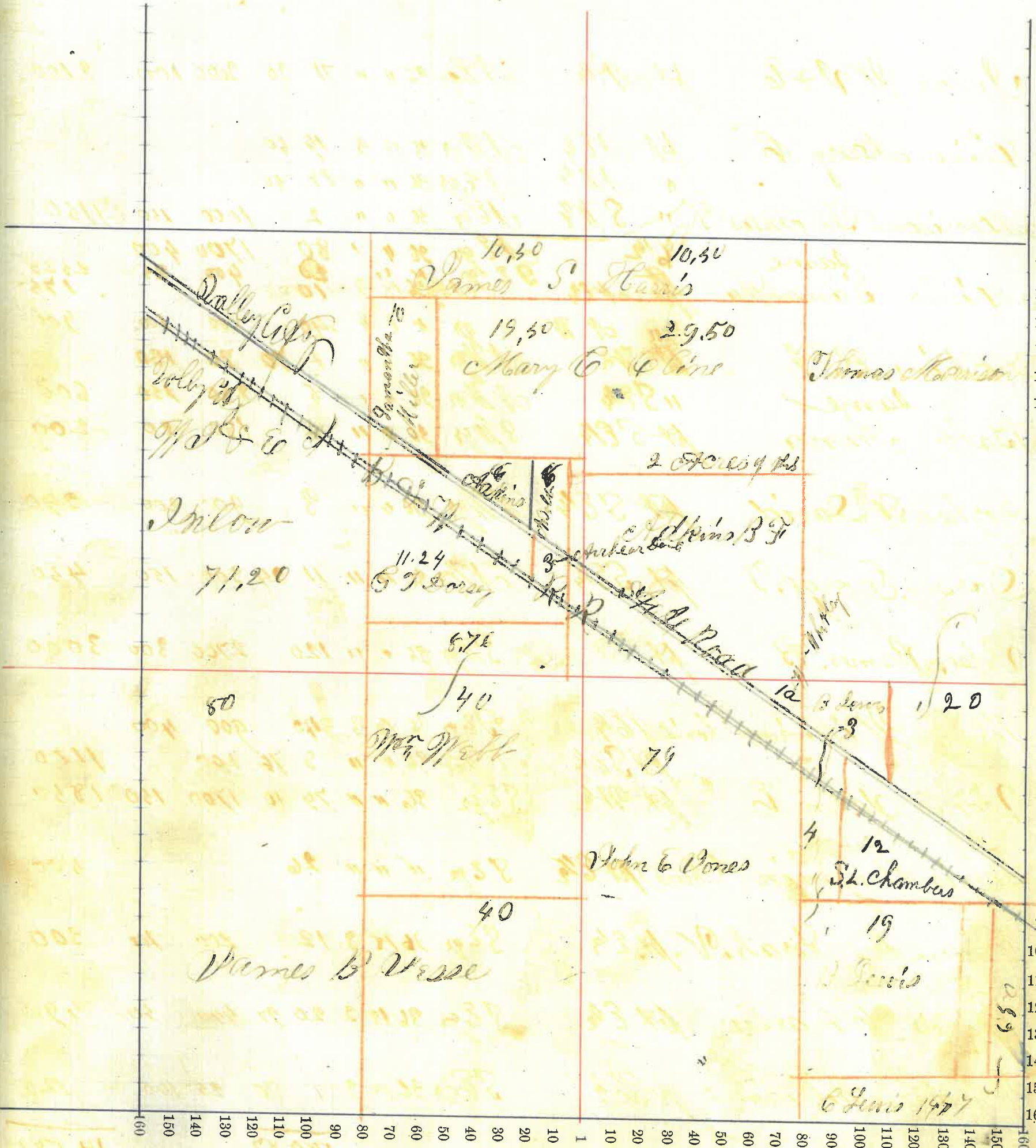
NAMES OF OWNERS.	Number on Plat.	DESCRIPTION.	Section.	Township.	Range.	Acres.	Hundredths.	Value of Lands.	Value of Improve-ments.	Value of Lands and Improve-ments.
Harris James D		pt N 1/2	36	18	3	20	50			240
James		" of E 9/2	"	"	"	10	50			240
Inlow W V & C		pt N 1/2	36	"	"	71	20	2000	100	2100
Olme Mary C		pt N 1/4	36	18	3	19	50			
"		" of N 1/4	36	"	"	27	50			
Morrison Thomas		pt S 1/4	38	"	"	2		1000	150	1150
James		pt S 1/4	36	4	1	80		1700	400	
Miller Samantha		pt N 1/4	36	18	3	20		400	25	2525
"		" of N 1/4	36	18	3	10				175
"		" of N 1/2	36	"	"	240		800	100	900
Schins, B. F		pt N 1/2	36	"	"	2	70	70	150	
same		" S 1/4	36	"	"	8		250	150	600
Babb Anna		pt S 1/4	36	"	"	6		180	20	200
Overheart David		pt S 1/4	36	"	"	3		90	200	290
Dorsey, George J		pt S 1/4	36	"	"	11	24	300	150	450
Vese, James. B		pt	36	"	"	120		2700	300	3000
Webb William		pt N 1/4	36	18	3	540		900	400	
"		pt S 1/4	36	"	"	8	76	200		1500
Woods John C		pt N 1/2	36	"	"	79	10	1700	150	1850
Fewis Benjamin		pt E 1/2	"	"	"	26				500
Chambers Sarah, W		pt E 1/2	36	18	3	12		200	100	300
Fewis Charles		pt E 1/2	36	18	3	20	97	440	50	490
Whately William		pt N 1/2	36	18	3		90	25	100	125
Average per acre 2815						589	87	2535	14583	
						40				
						629	87			



Congressional Township No. 10, N. R. 1. E.

SCALE:—Forty rods to an inch, or ten rods to a space, Congress Land, which is one mile square for a section.

Number of acres in this section according to the UNITED STATES Survey 640 including Valley City &c  
629.87 excluding Valley City





Acres  
 22961 value without improvements \$470996 per acre \$20.50  
 value of improvements 85635 per acre 373  
 Average per with improvements \$24.23

Total valuation \$556331 of Land.

Total value of Land & improvement \$556331

Total Assessment \$809607

Number of Poles - - - 297

Dogs	male	166
	female	4
		<hr/>
Total		170

Number of assessments 547



73-74

# ASSESSMENT OF PROPERTY, 1875.

Office of Auditor of State,

Indianapolis, March 10, 1875.

To the Auditor of \_\_\_\_\_ County:

Herewith is forwarded to you a number of blank forms, for use in making the assessment of real estate and personal property for the year 1875. The forms are A and No. 1, 2, 3, 4, 5, 6, 7, 8 and 11. No. 9 is for railroads to make returns to this office. No. 10 is for railroads to make returns to counties. They are forwarded from this office to the different railroads, and will be returned by the companies to the County Auditors of the counties along their respective lines.

## Form A.

This form is to enable Assessors to determine accurately the amount of credits that should be listed as set forth in the first part of section 49 of the assessment law. *No deductions of indebtedness can be made from the value of real estate, and none from personal property, except as indicated in this form.* The Assessor should, therefore, fully understand this provision of the law, and especially the sections from 48 to 56, together with the plan of making the statement. He should not hesitate to require the filling up of the blank, or to administer the oath or affirmation, in addition to the oath or affirmation on the general schedule. If the Assessor is satisfied a party has no credits, over and above bona fide indebtedness, he need not go through the work of making the statement.

## Form No. 1.

In making returns, and fixing valuation of real estate, the Assessor must be governed strictly by the provisions of the law. The principle in determining the value of property is that it must be assessed at what it would bring *at a sale for cash.* This was adopted by the Legislature in 1872, and has not been changed, and must, therefore, be adhered to in 1875. The rule underlies the legality of all assessment, and is the basis of a uniform and equal assessment. The duty of Assessors in this regard is onerous and responsible, as they have to fix the values upon the duplicates, and represent the wealth of their respective counties and the State. The County Boards of Equalization *equalize* the values returned by the Assessors, there being no power to change the assessments, except that given to the County Board for special causes. It is therefore important that the assessments be made impartially by the principle set forth, and make returns of values accordingly.

## Form No. 2.

Form No. 2 is to be filled out as prescribed in the law. It provides for a full statement of money, stocks, credits, accounts, and an analysis of the same as will enable the Assessor to ascertain the true amount for taxation. He should make a complete statement, administer the oath, and make the analysis. The result will show the amount of money, credits, and bonds, and stocks to be listed.

## Form No. 3.

Under the law, the State Board of Equalization is empowered to make the assessment of the capital stock of corporations organized under the laws of the State. To enable the Board to do this it is necessary to know what the company is, and the assessed value of all its tangible property. Every corporation in the State is required to furnish a statement according to the form given. If any one fails to do so, the Assessor should ascertain the value from other sources, and he should refer to the articles of association, recorded in the office of the Auditor of State. Each statement is to be scheduled by the Assessor, (Form No. 4), and with the Auditor's schedule, sent to the Auditor of State to be laid before the State Board of Equalization. If these forms are not sent to the Auditor of State, a uniform and equitable assessment of capital stock can not be made.



