

ASSESSOR'S PLAT BOOK.

Walnut Township,
Montgomery County.
1886.

Assessor's Plat Book
Walnut Township
Montgomery County,
Indiana

1886

Last Name	First Name	Page	Notes
Abbott	A	22	
Adkins	T A	40	
Agee		40	
Airhart	Jacob	16	
Akers	J M and Sarah	23	
Apple	J F	16	Beckville
Apple	L and J G	16	Beckville
Armstrong	Jno	23	heirs
Armstrong	John	12	heirs
Baptist Church		18	
Beck	Caroline	4, 5	
Beck	Henry	2, 3	
Beck	Henry F	15	
Beck	Henry W	4, 5	
Beck	J J	23	
Beck	Wm T	4, 5	
Bell	V	39	
Berry	D D	24	
Berry	W B and M	22	
Blank name list		6	Rest of this type page in this volume is
Booher	F J	30	
Booher	Mary	30	
Bowen	C and M	30	
Bowen	Ira	19	
Bowman	Christian	4, 5	
Bowman	F M	16	
Bowman	H W	17	Beckville
Bowman	Josiah	25	
Bowman	Oliver C	16	Beckville
Bowman	Wm H	2, 3	
Bowman		16	Beckville
Bratton	C B	28	
Bratton	C M	8	
Bratton	D B	11	
Bratton	Phebe	28	
Brenton	W H	24	
Brown	Nancy J	39	
Brown	W H	25, 31, 39	
Brown	W H "Sr"	38	
Brown	William H	32	
Bruce	C H	15	
Bruce	Robert T	15, 18	
Bruch	John	29	New Ross
Bruch	M T	30	
Bruch	Minnie	30	
Bruch	Philip	37	
Bruch		30	M Bruch addition; New Rosss
Buckhanan	E	32	
Buckhanan	Jas E	25	
Burk	M	16	Beckville
Burroughs	W H	40	
Bursott	Phebe M	16	
Camplin	Martha	38	
Carty	Jennie	17	Beckville
Cason	Wm	9	
Caster	Jacob H	8	
Caster	Jno	7	
cemetery		15, 22, 30	
Chadwich	G H	22	
Chadwick	Adelia	11, 20	
Chadwick	G H	11	
Chadwick	Geo H	22	
Chambers	W B	30	
Chambers	Wm	25	
Christian Church		17	
Clark	Wm T	26	
Coddington	John	2, 3, 4, 5	
Coddington	M	27	
Coddington	Wm H	2, 3	heirs
Condon	Jno	31	
Conner	Jno O	24	
Conner	Joshua H	31	
Conner	M A	26	
Conner	Smith	26	
Conner	W A	26, 31	
Conner	W A	32	see Sec 27

Conner		16	Note: This plat of Beckville is drawn much larger than should be that the correct location of these small tracts may be shown. (Neither is it correct on scale).
Conover	Jno	40	
Cope	Mary	24	
Corn	Albert	34	
Cornell	Hannah	10	
Coulter	Jno and Harvey	34	undivided
Coulter	Saml	34	undivided
Coulter	Wm	34	
County Road		3, 5, 8, 9, 10, 11, 12, 13, 14, 15, 16, 17, 18, 20, 21, 22, 23, 24, 25, 26, 29, 30, 38, 39, 40	
Cox	Abijah F	7	
Crain	James F "etal"	12	
Crain	Lydia	21	
Crawford	Henry	9	
Crawford	Jno	7	
Cronin	Con	38	
Custer	M T	30	
Dale	Sallie	17	
Detchon	E	17	Beckville
Dice	Wm A	12	
Dickson	F M	16	Beckville
Dickson	Wm	7	
Dorsey	A T	30	
Duke	Geo	31	
Duke	Jas	31	
Eddingfield	A W	32	
Eddingfield	O M	32	
Eddingfield	Sarah	32	
Edwards	C	22	
Edwards	Curtis	11	
Edwards	Q F	1	Deputy
Epperson	W S	30	
Evans	Frank	16	
Evans	J J	20	
Evans	Robert L	33	
Evans	W B	27, 39	
Everson	J K	40	
Everson	James K	35	
Finch	Nancy	22	
Finch	Robert	9, 12	
Fletcher	Ben F	33	
Franklin Township		3	
Frantz	Matthis	35	
Fredricksburg		22	
Fulwider	L V	16	Beckville
Fulwider	Wm	17	Beckville
Galloway	R H	23	
Garner	Elias	16	
Geo Williamson Gravel Road		17	
Golliday	Isaac	29	New Ross
Gott	W B	39	
Gravel Road		3, 5, 10, 11, 12, 16, 17, 18, 39, 40	
Gray	Gilbert	19, 26	
Gregg	Sarah	11, 22	
Griffith	E C	9	
Hackson	Andrew H	23	
Hall	A B	36	
Hall	H H	36	
Hall	Samuel Q	36	
Hannibal	Trout	9	
Harris	James S	29	
Harris	Jas S	40	
Harris	Mary	29, 31	
Harris	Robert E	27	
Haycock	A H	11	
Hays	W W	35	
Henkle	A J	36	
Henkle	Jerre	37	
Henkle	Saml B	37	
Higgins	Robert	16	Beckville
Higgins	Sarah	16	Beckville
Hostetter	N J	34	
Hostetter	Newton	35	
Hostetter	S D	34	
Howard	Jno	33	
Hunt	Samantha	24	
Hurt	C	29	New Ross
Hutchings	Jno	10	
Hutchins	John	8	
I B and W RR		22, 23, 24, 25, 30, 31, 32, 39, 40	
I B and W Ry Co		22	
Imel	Rebecca	35	
Immel	Stephen	34	heirs of
Inlow	John	1	Assessor
Inlow	W T	39, 40	
Inlow's Addition		39	New Ross

Jesse	Isaac W	39, 40	
Jesse	Jas B	40	
Johnson	F and Eliz	16	Beckville
Johnson	Jacob K	19	
Johnson	Jas A	21	
Johnson	John	24	
Johnson	Mary D	15	
Johnson	Michael	24	
Johnson	Sarah	40	
Johnson	W W	11, 24	
Johnson	William	10	
Jones	F E	29	New Ross
Jones	J W	16	Beckville
Jones	Jno E	40	
Jones	O H	2, 3	
Kelly	J	22	
Linn	Geo W	10	
Linn	Isaac	35	undivided
Linn	Jno	21	
Linn	Jno W	21	
Linn	N C	32	
Linn	Nancy E	20	
Linn	W	11	
Linn	W A	35	undivided
Linnsburg		22	
Lockhart	Nancy V	39	
Lockridge	J	22	
Lockridge	Jno	12, 13	
Long	Clara J	22	
Loop	Adella	11	
Loop	Andrew	11, 21, 25	
Loop	David	40	
Loop	W C	21	
Loop	A	22	
Lyle	W and S T	37	
Martin	A	21	
Martin	Arch	20, 22, 23	
Martin	J M	20	
Martin	Jacob C	11	
Martin	James M	21	
Martin	Jas	25	
Martin	Jas M	13, 21	
Martin	Wm	2, 3	
Maxwell	Frank D	14	
McCo	G W	16	Beckville
McDonald	Pat	25, 32	
McIntire	Martha	29	
McIntire	T J	18, 27, 28	
McNeil	Mary E	40	
Mears	Geo	25	
Meek	Jas "etal"	17	
Miles	Narcissa	15	
Miller	Elizabeth J	40	
Miller	H M	28	
Miller	Henry M	29	
Miller	Isaac N	37	
Miller	P	40	
Miller	Samantha J	40	
Miller	W H	2, 3	
Miller	Isaac N	38	
Minnick	Chas A	33	
Mish	M	22	
Morris	Dan	26	
Morris	Jno	19	
Morrisson	Allen	38	
Morrisson	T T	29, 40	
Mount	E C	15, 16	
Mount	Saml	24	
Mullen	Susanah	22	
Munson	Isaac	33, 34	
Myers	Fred	24, 25	
New Ross		29, 39, 40	New Ross
Newkirk	H H	32, 33, 36	
O'Conner	Jno	33	
Old R R Grade		38, 40	
Patterson	James W	19	
Patterson	Jameson	19	
Peck	Stanwder	19	
Perry	Jno W	13	
Peterman	C C	22	
Peterman	Martha	11	
Peterson	Isaac	25	
Peterson	Jno B	22	undivided
Phelps	F T	7	
Plunket	A	40	
Pogue	John H	14	
Porter	Mary H	20	
Powell	G W	15	
Powell	Geo W	15, 17, 18	
Powell	Jno I	30	

Powell	Thomas M	2, 3	
Powell	Thos M	30	
Presbyterian Church		20	
R Finch Gravel Road		7, 8, 9, 11, 13, 14, 15	
Reddenbaugh	Jerre	32	
Reid	Julia A	13	
Remley	D	13	
Remley	Dan	7	
Ritchie	J M	40	
Rivercomb	L B	40	
Road		7, 19, 24, 26, 27, 28, 30, 31, 32, 33, 34, 35, 36, 37, 38, 40	
Robbins	James H	4, 5	
Robbins	Jas H	7, 14, 15	
Robinson	J	16	Beckville
Rourch	Jno P	29	
Routh	Jesse H	39	
Rutan	Eliza	25	
Ryan	Dan	38	
Ryan	Jas T	38	
Sanford	Robt	17	
School		16, 18, 22, 33, 37	
school		30	New Ross
School lot		7	
Sellar	Wm A	14	
Sellers	Wm A	8	
Sharp	M	31	
Skaggs	P	16	Beckville
Slate Road		39	
Smiley	Andrew	10, 11	
Smith	Geo and Edna	23	
Smith	Martha J	23	
Smith	Mary	23	
Smith	Sarah E	23	
Sparks	A B	37, 38	
Sparks	A O "etal"	38	
Sparks	Chas	38	
Sparks	Clara	38	
Sparks	David	38	
Sparks	Hannah	38	
Sparks	Harriet	38	
Sperry	Isaac	28	
Spohr	Catharine	39	
Spohr	David	14	
Spohr	Jno	15	
Spohr	John	14	
Stamp	C V	16	Beckville
State Road		11, 20, 21, 22, 25, 26, 30, 31, 40	
Stevenson	Mary	17	Beckville
Stewart	C	16	Beckville
Stewart	C V	16	Beckville
Stewart	Jas A	30	
Stewart	Jas H	27	
Stewart	W H	26	
Stipe	John	4, 5	
Stone	A J	23	
Stone	James H	34	
Stoner	Jacob	39	
Summers	Anna and Harvey	36	
Swisher	Wm	17	
Thompson	W H	11	
Trout	Hannibal	8	
Turner	D M	40	
Union Township		10, 11	
Vail	Sarah and Saml	17	
Vanansdall	A	23	
Vanawadall	Rebecca	11	
Vancleve	Jno P	37	
Vancleve	Mary	27, 29	
Vanscoyoc	A	23	
Vaught	H M	8	
Wainwright	Jno B	22	
Walkup	B F	30	
Walkup	C and W	18, 28	
Walkup	Jno M	14	
Walkup	John M	13	
Walkup	W B	1	Deputy
Walkup	Wm and C	27	
Walnut Creek		16, 25	
Walters	Mary J	22	
Walters	Nettie F	38	
Ward	Jno W	9, 10	
Ward	S J and Elizabeth	24	
Ward	Saml J	24	
Ward	W W	11	
Ward	Wm W	10	
Webb	Wm	40	heirs
White	Jno	17	Beckville
Williams	John	36	
Williams	Sophia	40	

Williams	Jno	33	
Williamson Gravel Road		29	
Wilson	Geo T	14	
Wilson	Thos J	13	
Wright	Thomas	24	

W.B. Buford
MANUFACTURER
OF
BLANK BOOKS
LITHOGRAPHIC
AND
TYPE PRINTER

We have on file
a sample leaf and
full description of this
BOOK

When you wish a
duplicate order by this
NUMBER

2340

Indianapolis, Ind.

JOHN INLOW
Assessor

W. F. EDWARDS
AND
W. B. WALKUP
Deputies

1886

Montgomery County, Indiana, 1886

Assessor's Plat-Book for Walnut Township, No. 10,

NAMES OF OWNERS.	Number on Plat.	DESCRIPTION.	Section.	Township.	Range.	Acres.	Hundredths.	Value of Lands.	Value of Improve-ments.	Value of Lands and Improve-ments.
Beck Henry.		NW ⁴ SW ⁴	1	18	3	40	810	25		
do		Pl. S.W ⁴ SW ⁴	1			40	70	612		
Borman Wm. H.		E ¹ / ₄ E ¹ / ₄ SE ⁴	1			40	960			
Coddington John.		SW ⁴ SW ⁴				40	935	550		
do		S.E. SW ⁴				40	935			
Coddington Wm. "Heins"		Pl. E ¹ / ₄ N.E. ¹ / ₄				43	36	1956	100	
Jones C. H.		N ¹ / ₄ S.E. ¹ / ₄				80	2080			
do		N ¹ / ₄ E ¹ / ₄ S.E. ¹ / ₄				40	1040			
do		E ¹ / ₄ NE ¹ / ₄ NW ¹ / ₄				20	480			
do		Pl. E ¹ / ₄ NW ¹ / ₄				5	115			
do		" N ¹ / ₄ W.E.				10	240	500		
Miller W. H.		Pl. S.E. NW ⁴				44	1500			
do		" N ¹ / ₄ NE ⁴ SW ⁴				20	460			
do		" N ¹ / ₄ NE ¹ / ₄				42	1400	350		
Montie Wm.		N. End. N ¹ / ₄ NW ¹ / ₄				20	300			
Powell Thomas W.		Pl. NW ¹ / ₄ NW ¹ / ₄				22	390			

Montgomery

County, Indiana, 1886

Assessor's Plat-Book for Walnut Township, No. _____

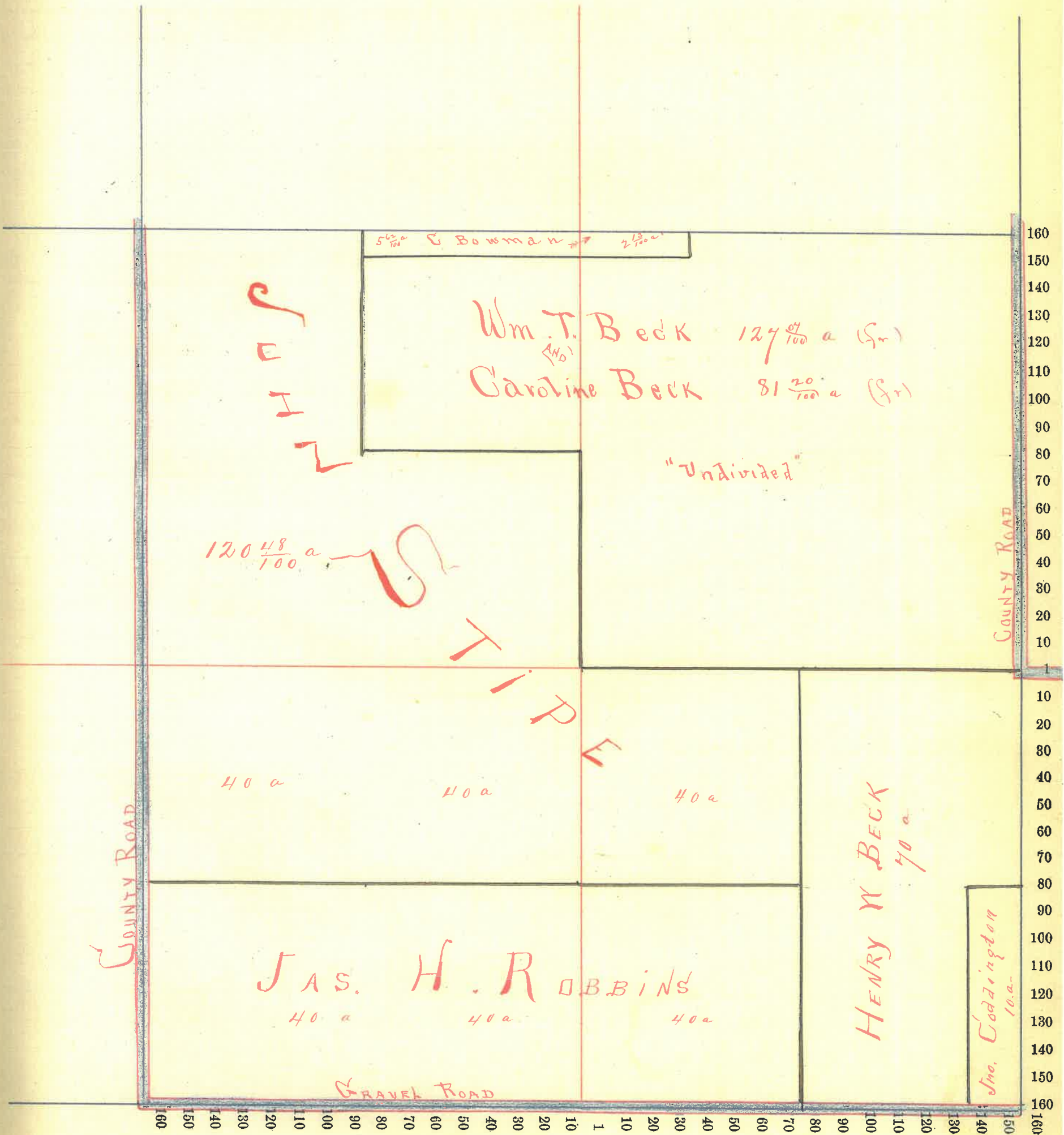
NAMES OF OWNERS.	Number on Plat.	DESCRIPTION.	Section.	Township.	Range.	Acres.	Hundredths.	Value of Lands.	Value of Improvements.	Value of Lands and Improvements.
Comman Christian do		Pt. NW 1/4	2	18	3	562	115			
		W E 1/4	2	18	3	213	50			
Beck Wm. J. do		Pt. NE 1/4	2			127 07	3150	400		
		W NW 1/4	2							
Beck Caroline do.		Pt. NE 1/4				81 20	1970	200		
		W NW 1/4								
Beck Humph. Jr.		Pt. E 1/2 SE 1/4	7			40	1400	375		
Coddington John		Pt. SE 1/4 SE 1/4	7			10	240			
Robins James H. do do		S NW 1/4				40	840			
		S 1/2 E 1/2 SW 1/4				40	880	275		
		S 1/2 W 1/2 SE 1/4				40	950			
Stipe John do do do		Pt. NW 1/4				120 48	2415	550		
		NW 1/4 SW 1/4				40	760			
		W 1/2 E 1/2 SW 1/4				40	800	2000		
		W 1/2 NW 1/4 SE 1/4				40	740			

Section No. 21

Congressional Township No. 18, R. 3 or

Scale—Forty rods to an inch, or ten rods to a space, Congress Land, which is one mile square for a section.

Number of acres in this section, according to the United States Survey,.....



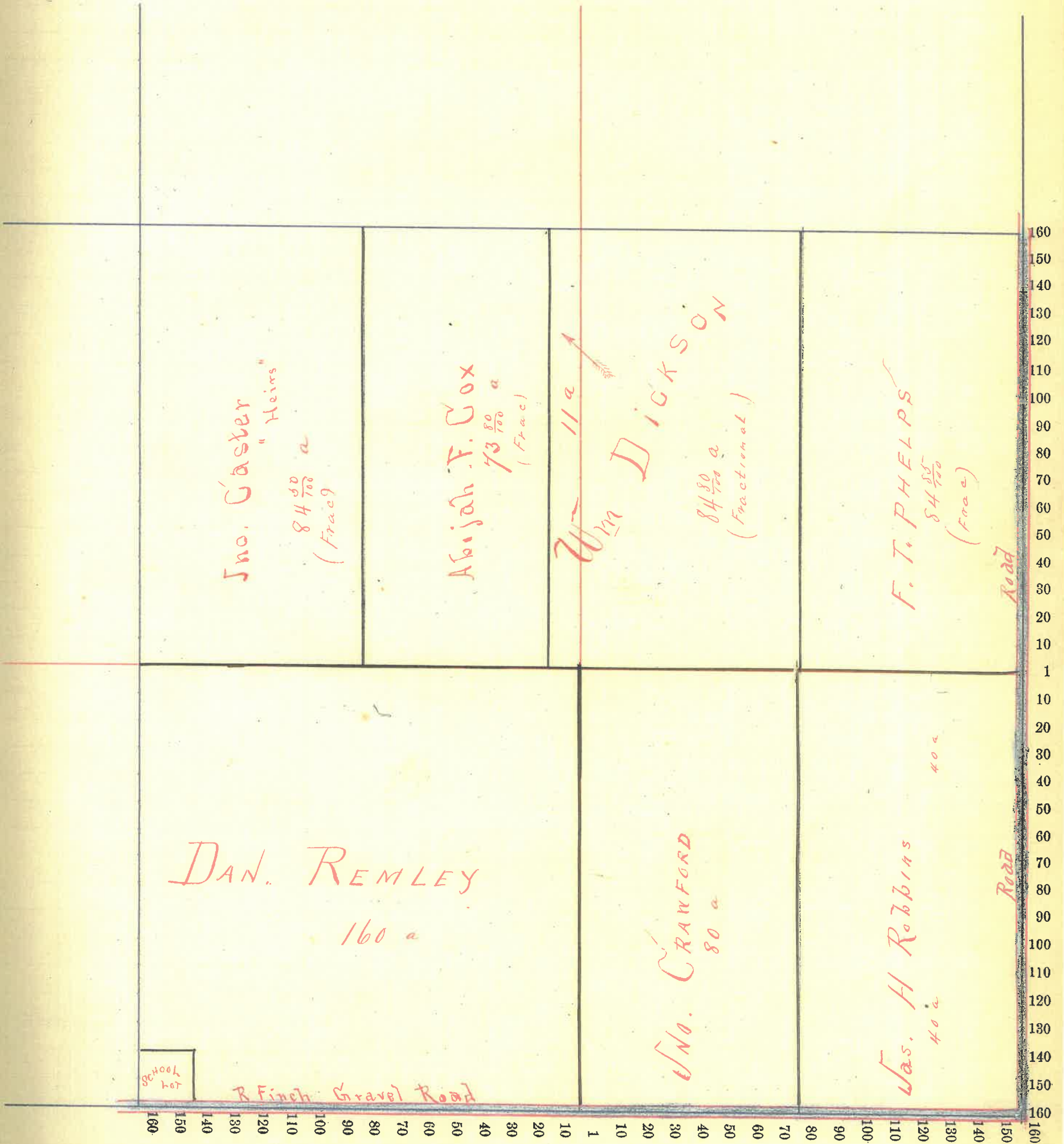
Assessor's Plat-Book for _____ Township, No. _____,

NAMES OF OWNERS.	Number on Plat.	DESCRIPTION.	Section.	Township.	Range.	Acres.	Hundredths.	Value of Lands.	Value of Improve-ments.	Value of Lands and Improve-ments.
<p><i>Rest of this type page in this volume is empty!</i></p>										

Section No. 3

Congressional Township No. 18, R. 3

Scale—Forty rods to an inch, or ten rods to a space, Congress Land, which is one mile square for a section.
Number of acres in this section, according to the United States Survey,.....




Section No. 4

Congressional Township No. 18, R. 3

Scale—Forty rods to an inch, or ten rods to a space, Congress Land, which is one mile square for a section.

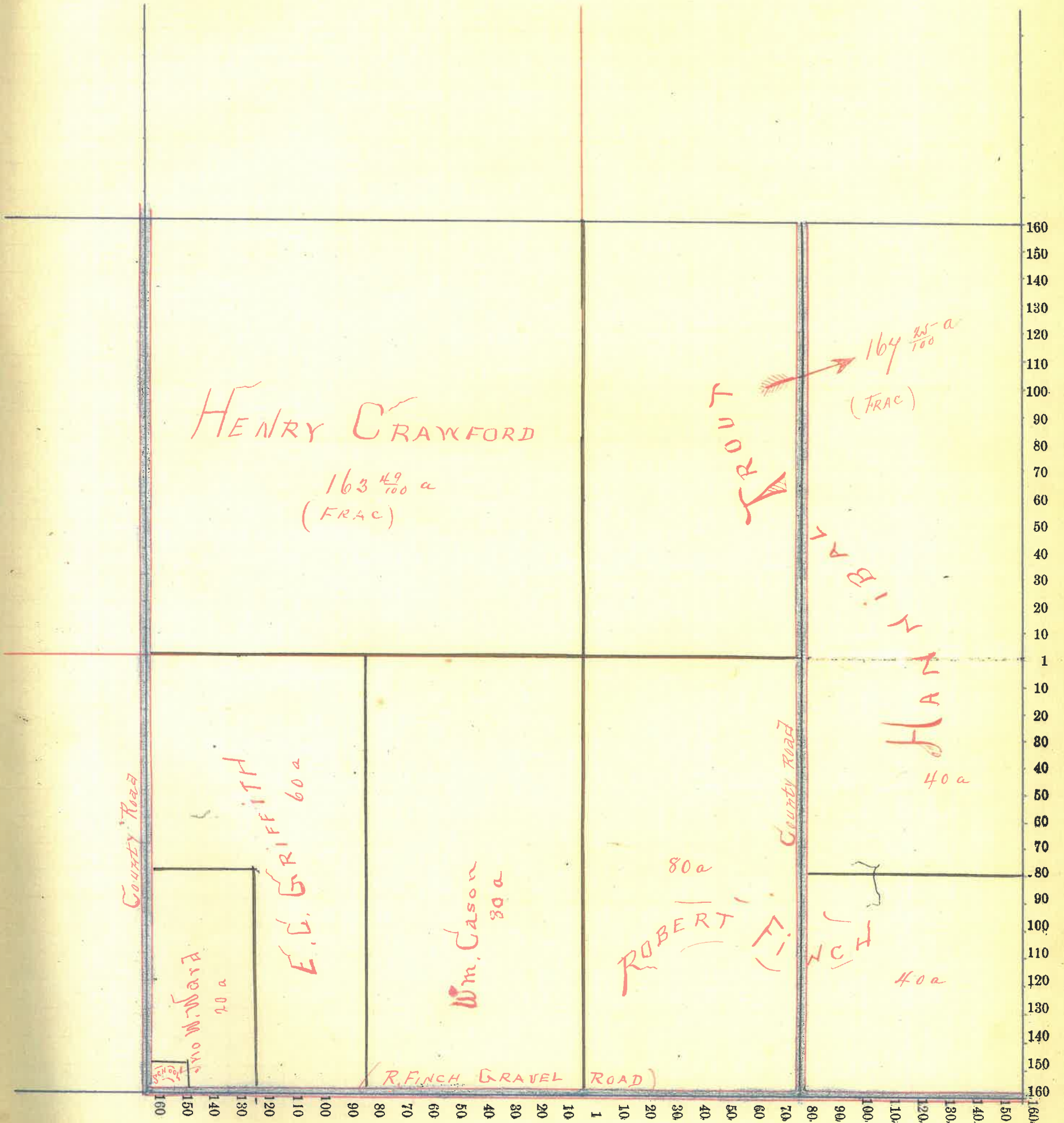
Number of acres in this section, according to the United States Survey,



Section No. 5

Congressional Township No. 18, R. 3

Scale—Forty rods to an inch, or ten rods to a space, Congress Land, which is one mile square for a section.
Number of acres in this section, according to the United States Survey,




Section No. 6

Congressional Township No. 18, R. 3

Scale—Forty rods to an inch, or ten rods to a space, Congress Land, which is one mile square for a section.

Number of acres in this section, according to the United States Survey,

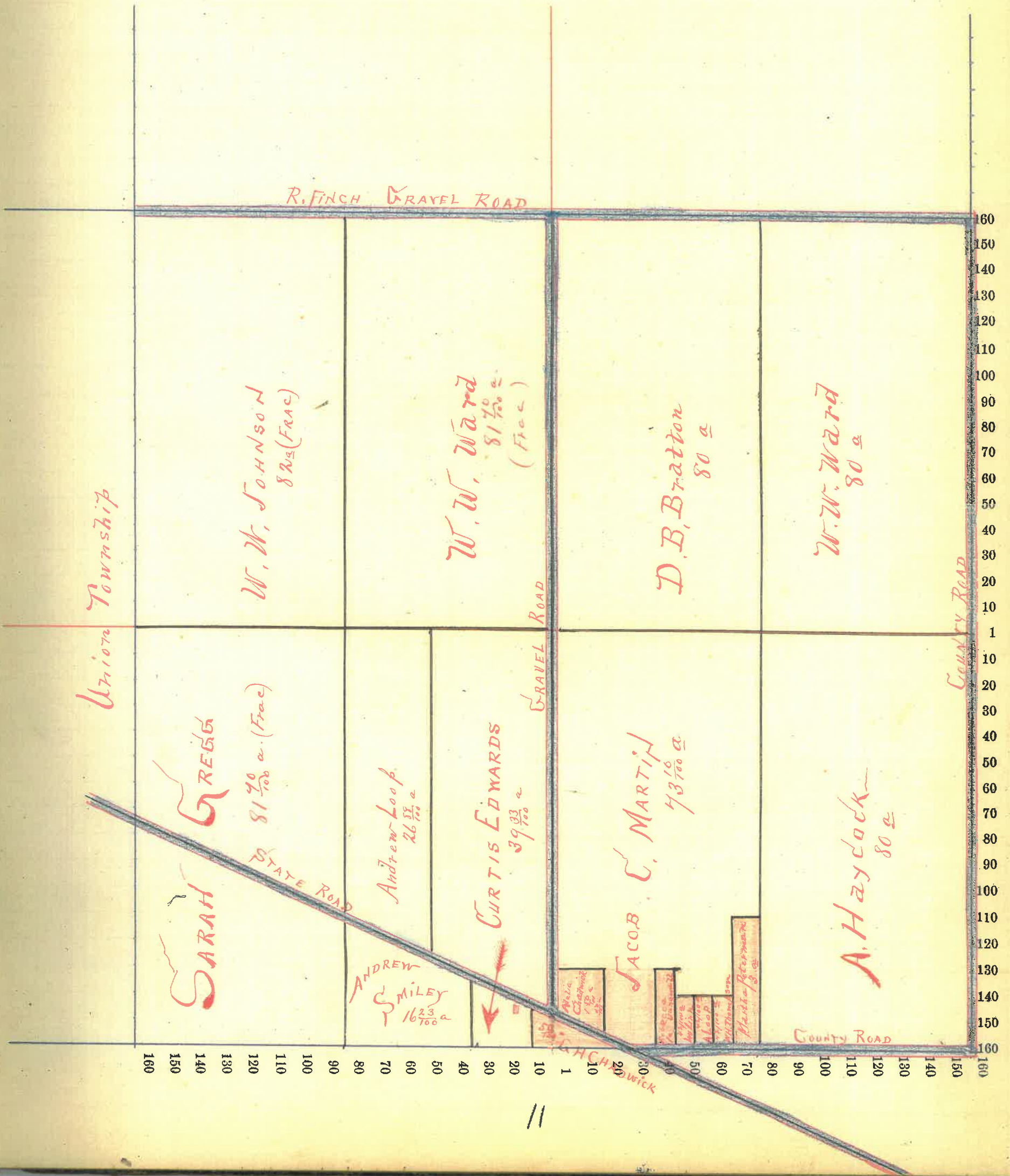


Section No. 7

Congressional Township No. 18, R. 3

Scale—Forty rods to an inch, or ten rods to a space, Congress Land, which is one mile square for a section.

Number of acres in this section, according to the United States Survey, _____

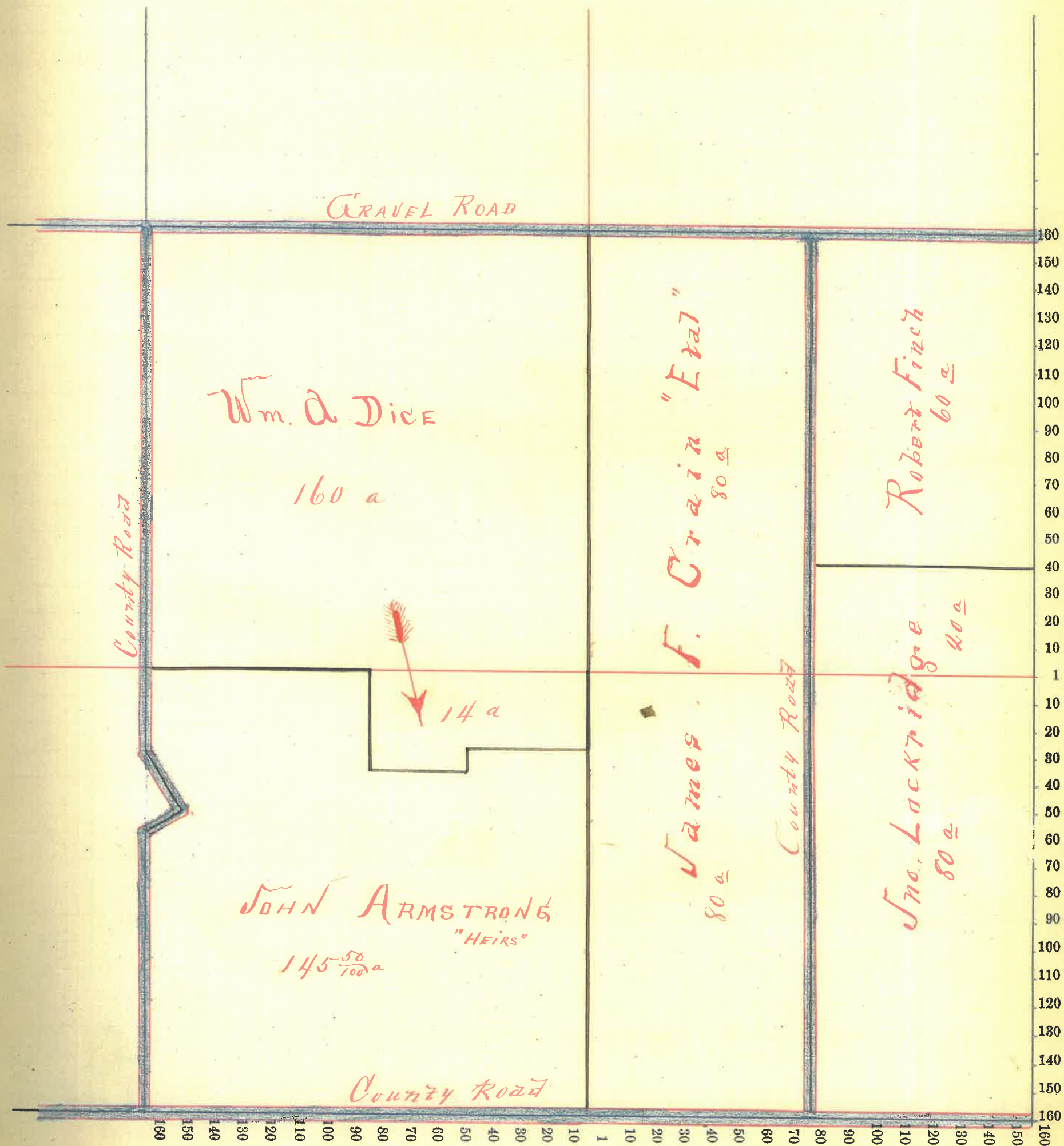


Section No. 8

Congressional Township No. 18, R. 3

Scale—Forty rods to an inch, or ten rods to a space, Congress Land, which is one mile square for a section.

Number of acres in this section, according to the United States Survey,.....

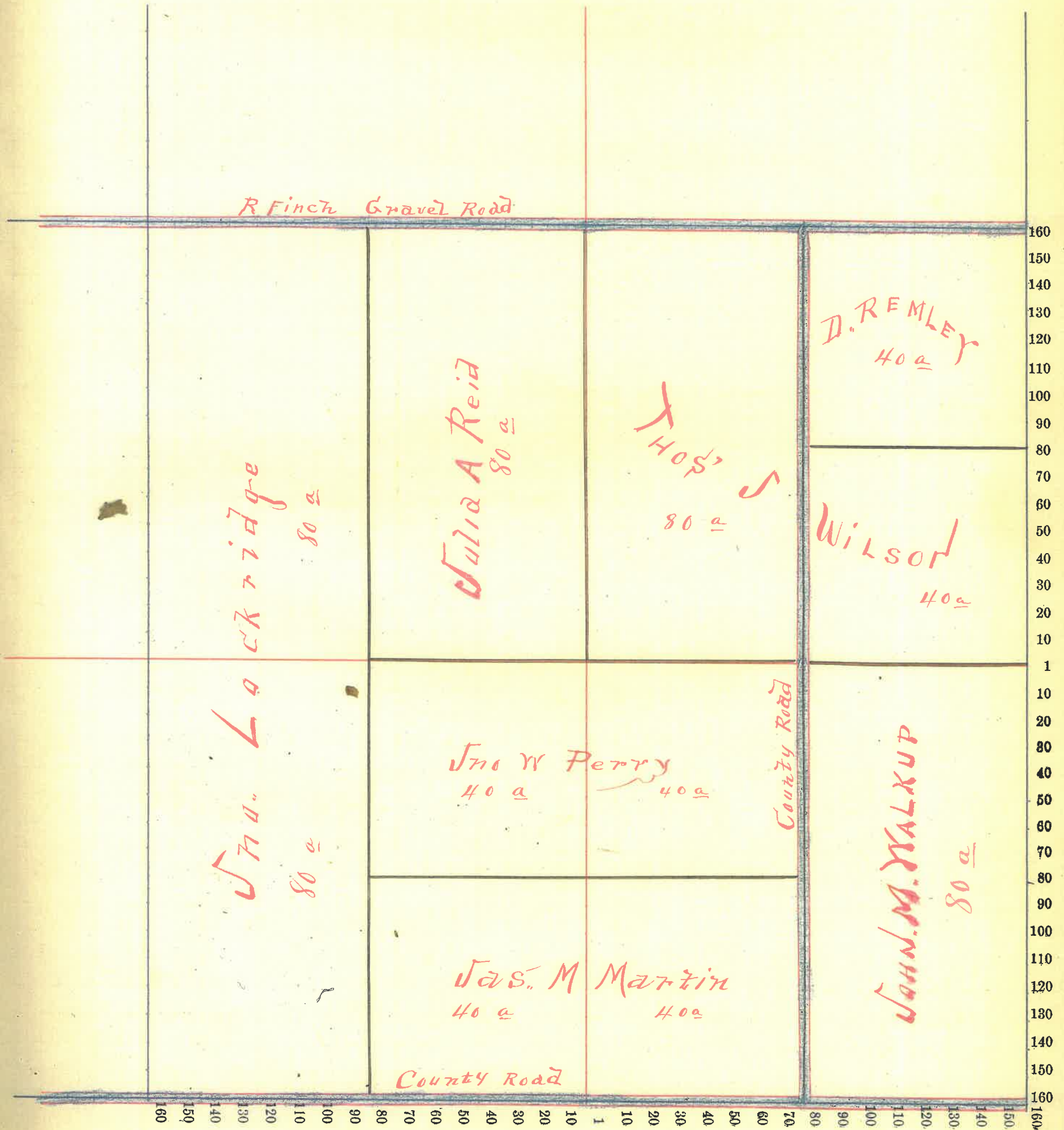


Section No. 9

Congressional Township No. 18, R. 3

Scale—Forty rods to an inch, or ten rods to a space, Congress Land, which is one mile square for a section.


Number of acres in this section, according to the United States Survey,



Section No. 10

Congressional Township No. 18, R. 3

Scale—Forty rods to an inch, or ten rods to a space, Congress Land, which is one mile square for a section.
Number of acres in this section, according to the United States Survey,




Section No. 11

Congressional Township No. 18, R. 3

Scale—Forty rods to an inch, or ten rods to a space, Congress Land, which is one mile square for a section.

Number of acres in this section, according to the United States Survey,.....

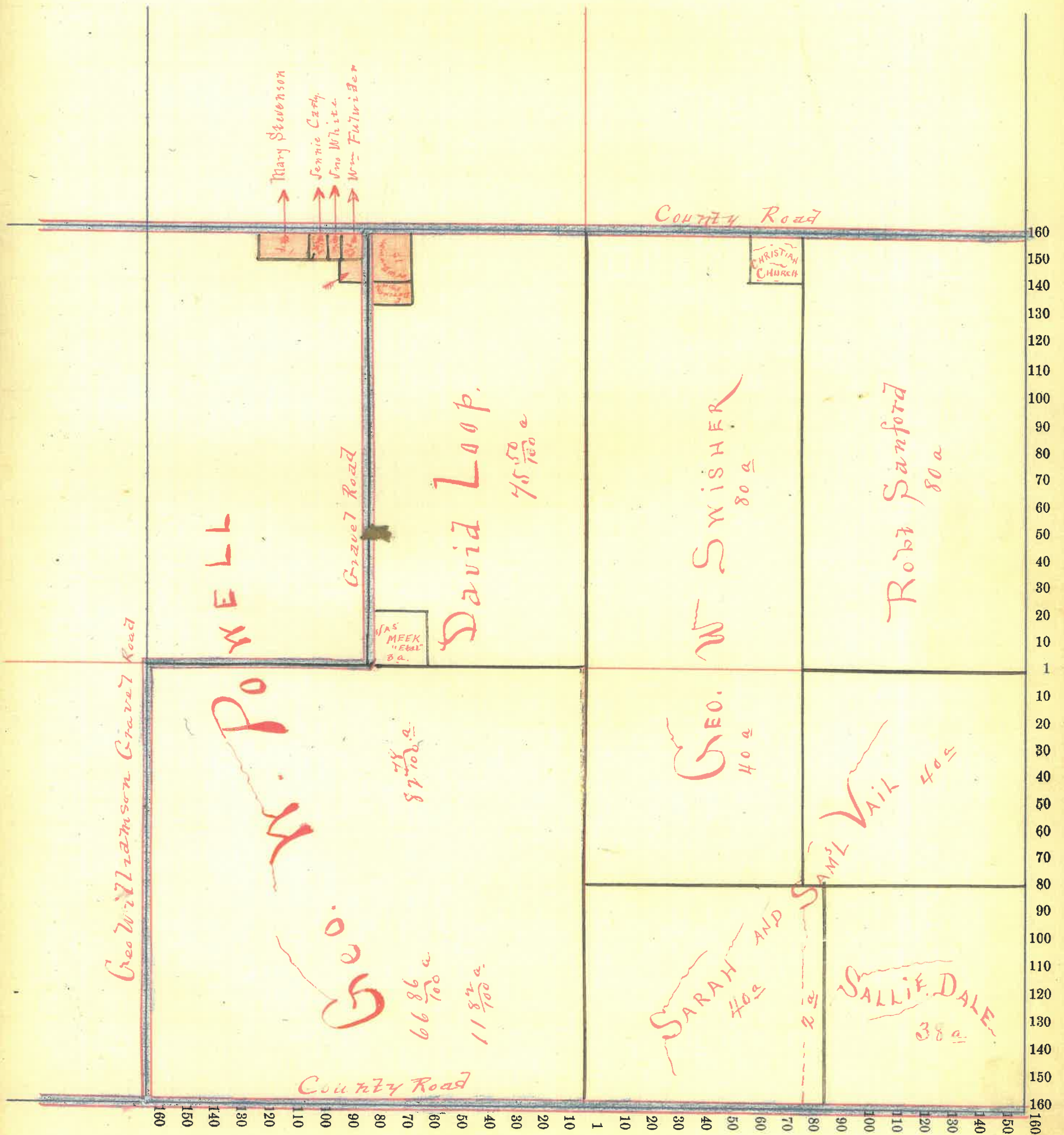


Section No. 13

Congressional Township No. 18, R. 9

Scale—Forty rods to an inch, or ten rods to a space, Congress Land, which is one mile square for a section.


Number of acres in this section, according to the United States Survey,



Section No. 14

Congressional Township No. 18, R. 3

Scale—Forty rods to an inch, or ten rods to a space, Congress Land, which is one mile square for a section.
Number of acres in this section, according to the United States Survey,

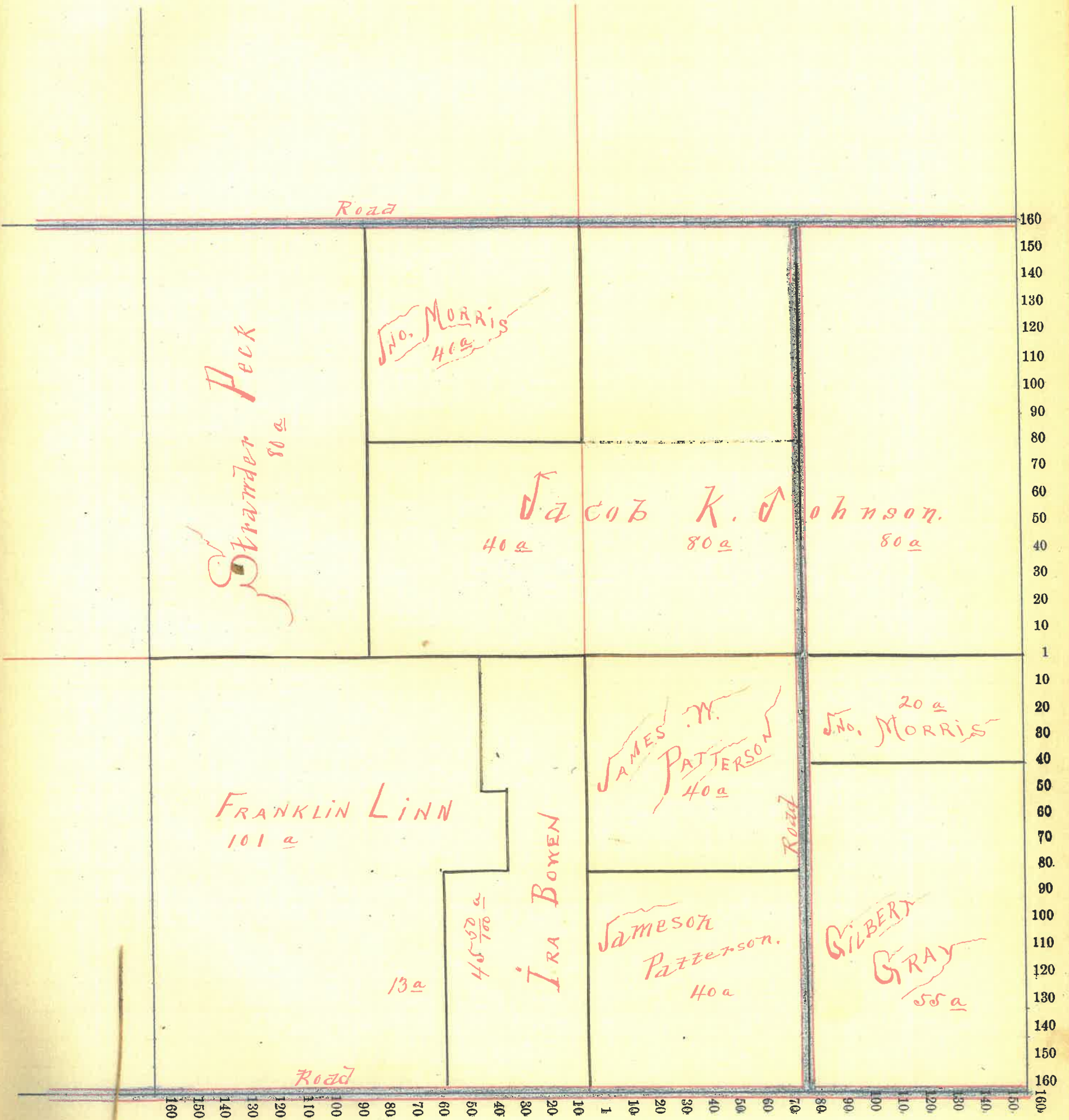


Section No. 15

Congressional Township No. 18, R. 9

Scale—Forty rods to an inch, or ten rods to a space, Congress Land, which is one mile square for a section.

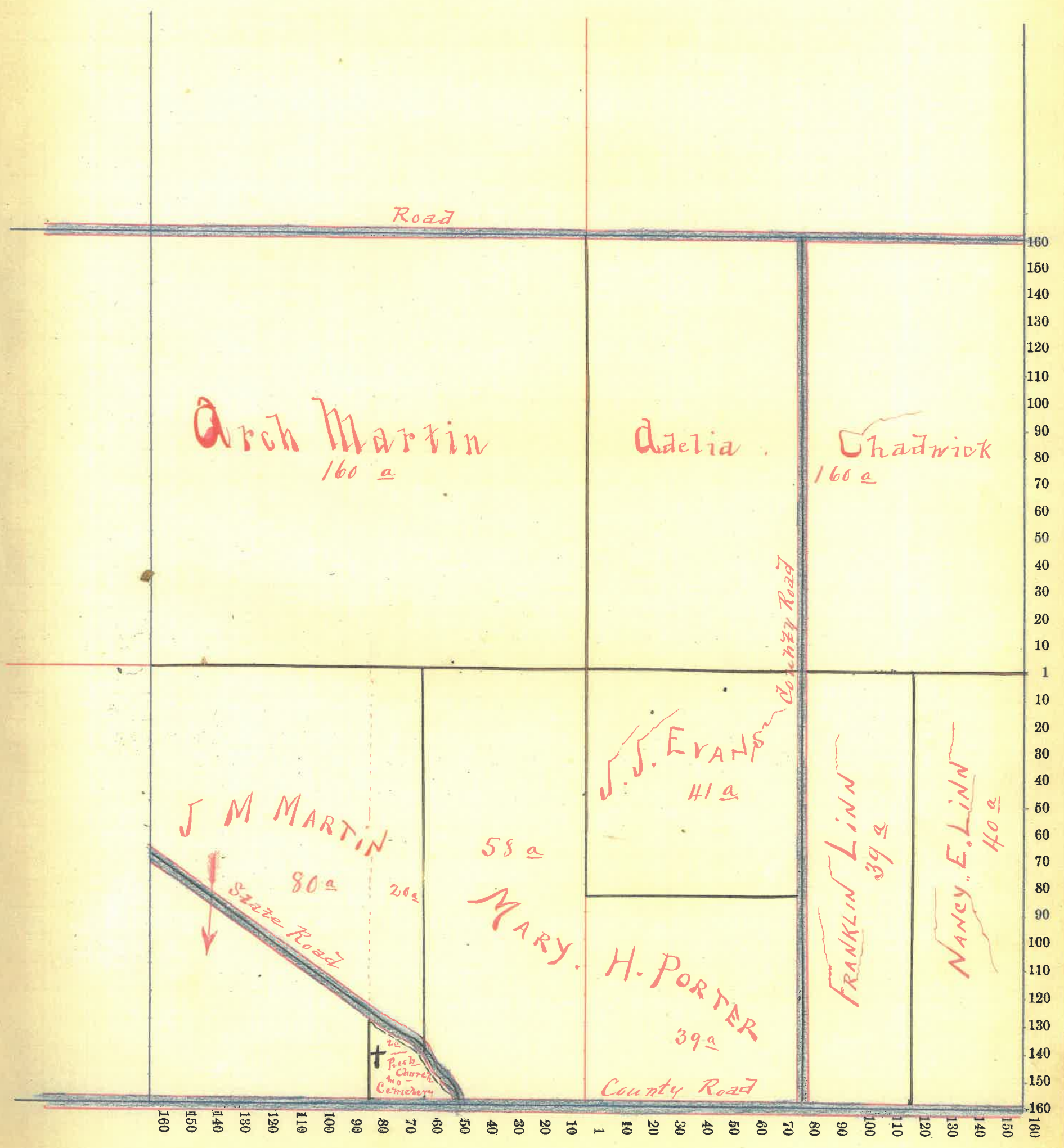
Number of acres in this section, according to the United States Survey,



Section No. 16

Congressional Township No. 18, R. 3

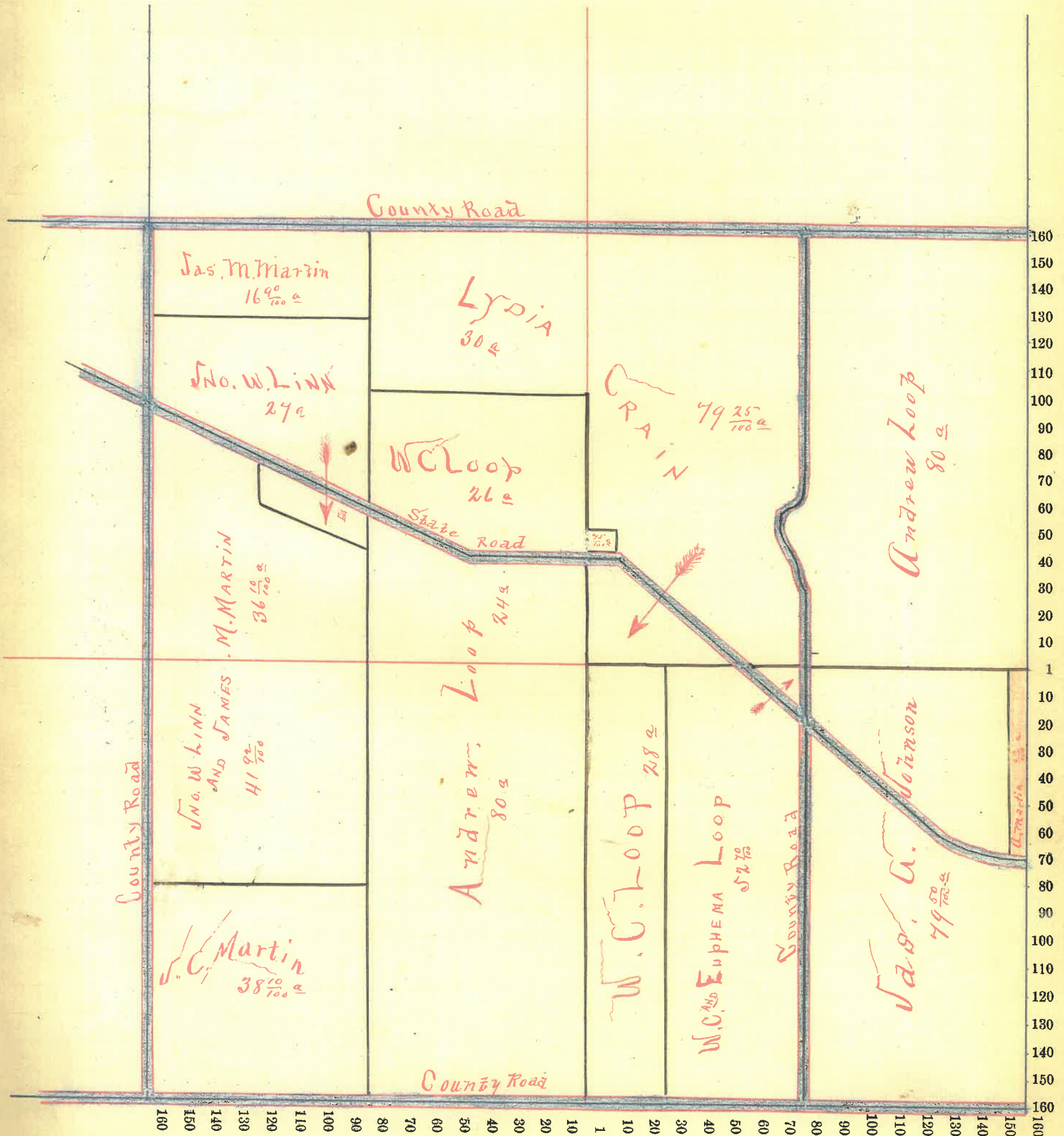
Scale—Forty rods to an inch, or ten rods to a space, Congress Land, which is one mile square for a section.
Number of acres in this section, according to the United States Survey,



Section No. 17

Congressional Township No. 18, R. 3

Scale—Forty rods to an inch, or ten rods to a space, Congress Land, which is one mile square for a section.
 Number of acres in this section, according to the United States Survey,

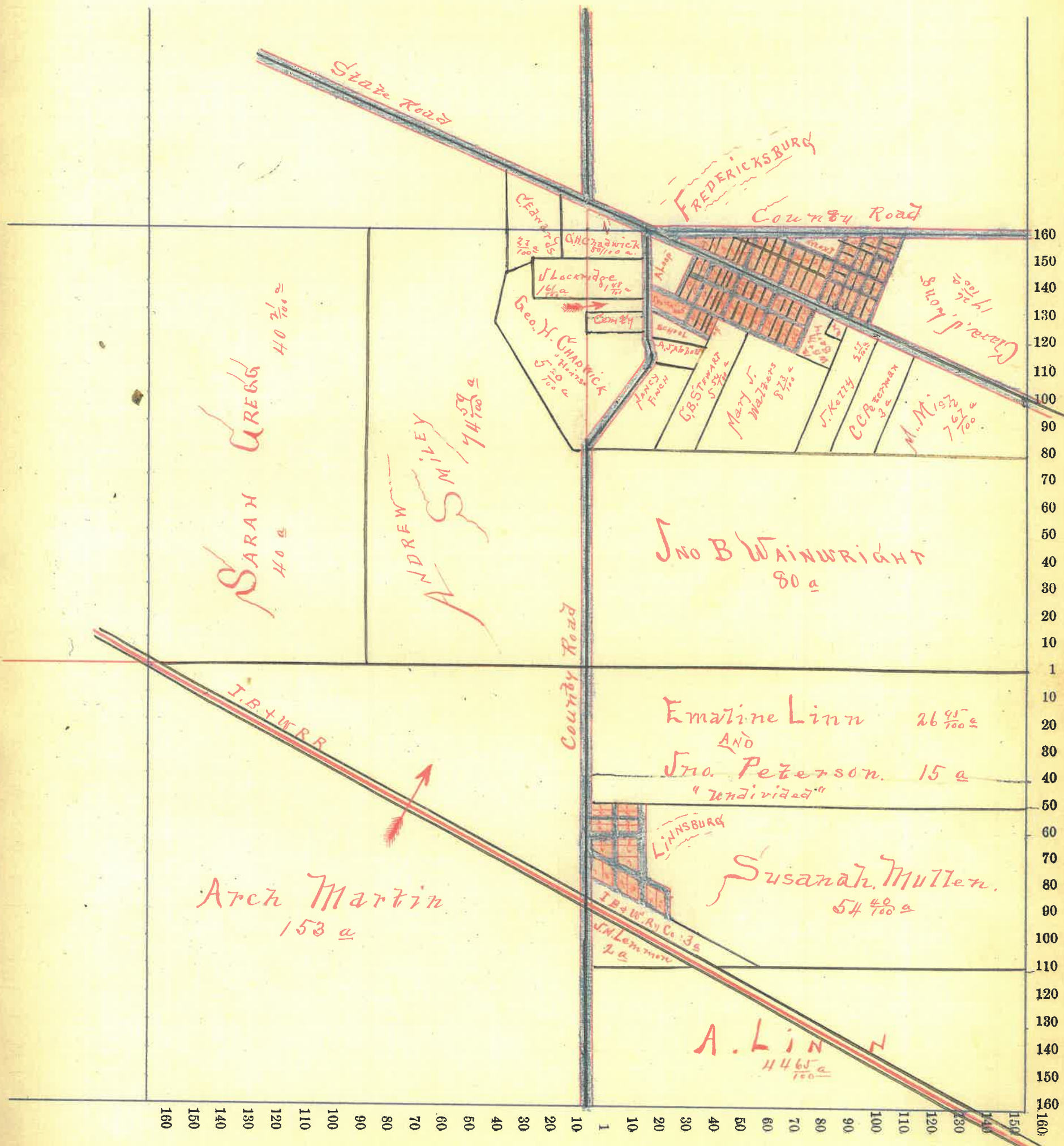


Section No. 18.

Congressional Township No. 18, R. 30

Scale—Forty rods to an inch, or ten rods to a space, Congress Land, which is one mile square for a section.

Number of acres in this section, according to the United States Survey,

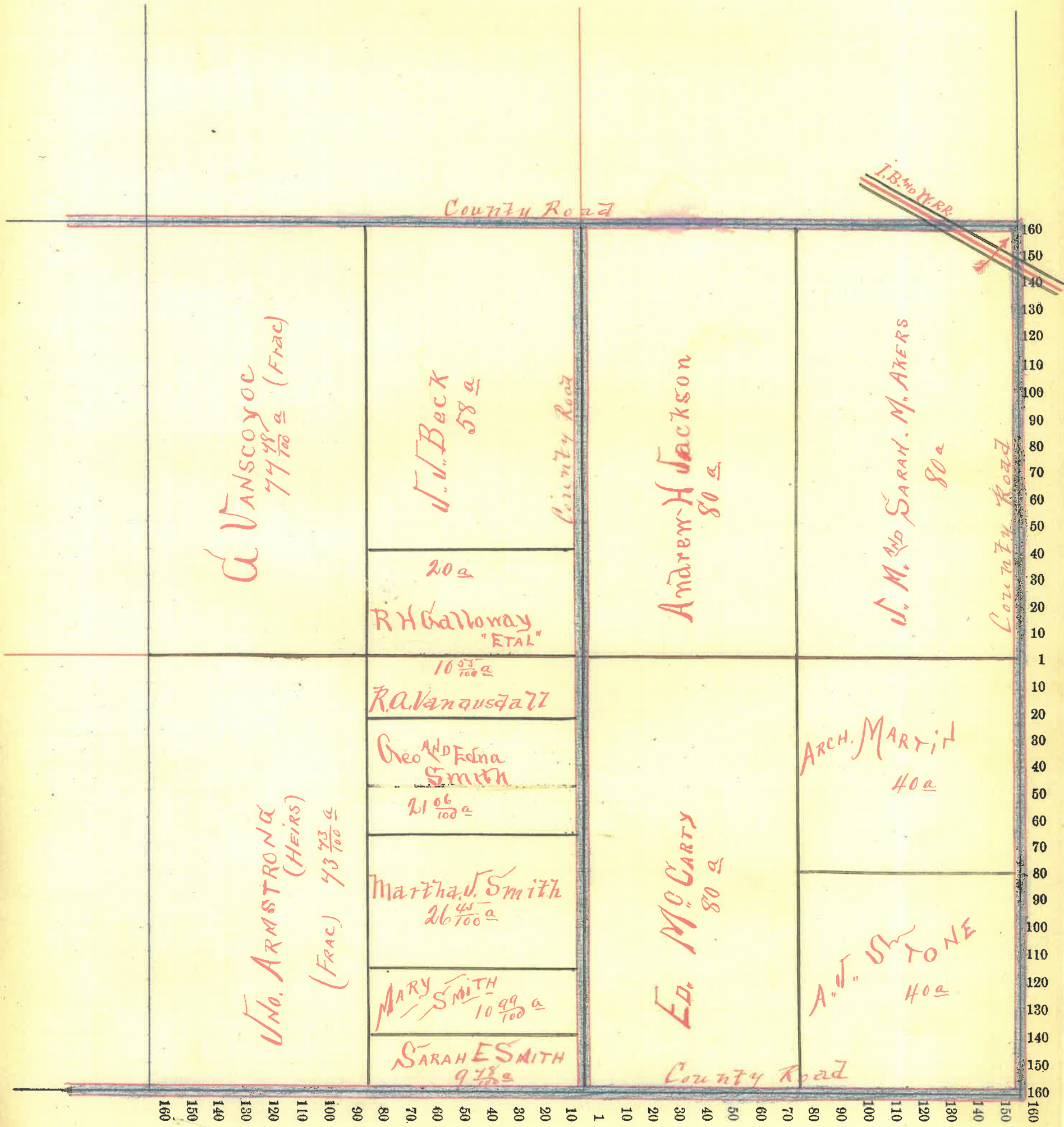


Section No. 19

Congressional Township No. 18, R. 3

Scale—Forty rods to an inch, or ten rods to a space, Congress Land, which is one mile square for a section.

Number of acres in this section, according to the United States Survey,




Section No. 20

Congressional Township No. 18, R. 3

Scale—Forty rods to an inch, or ten rods to a space, Congress Land, which is one mile square for a section.

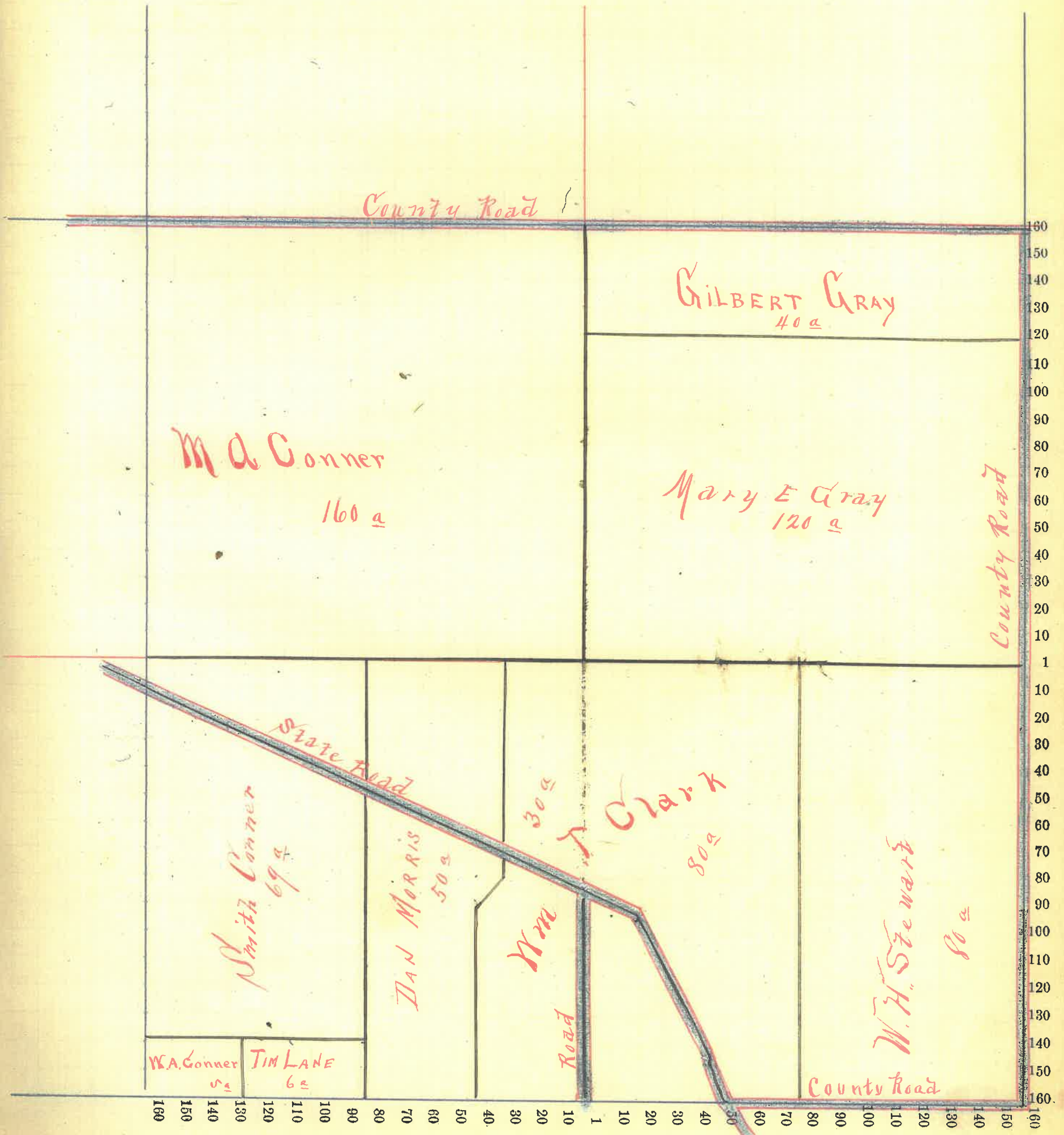
Number of acres in this section, according to the United States Survey, _____



Section No. 22

Congressional Township No. 18, R. 3

Scale—Forty rods to an inch, or ten rods to a space, Congress Land, which is one mile square for a section.
Number of acres in this section, according to the United States Survey, _____




Section No. 213

Congressional Township No. 18, R. 3

Scale—Forty rods to an inch, or ten rods to a space, Congress Land, which is one mile square for a section.

Number of acres in this section, according to the United States Survey,




Section No. 24

Congressional Township No. 18, R. 3

Scale—Forty rods to an inch, or ten rods to a space, Congress Land, which is one mile square for a section.

Number of acres in this section, according to the United States Survey,

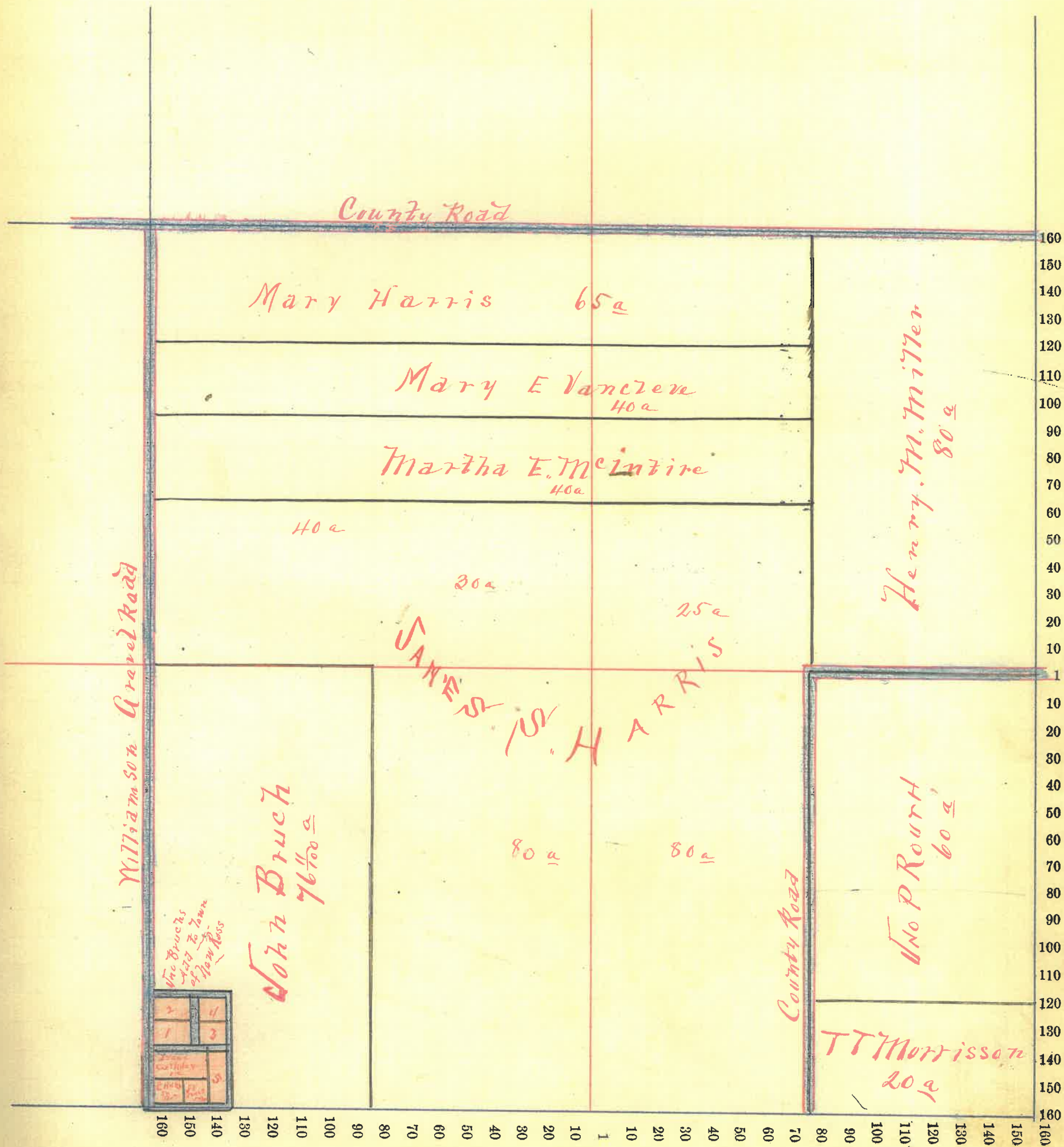


Section No. 25

Congressional Township No. 18, R. 6

Scale—Forty rods to an inch, or ten rods to a space, Congress Land, which is one mile square for a section.

Number of acres in this section, according to the United States Survey,.....

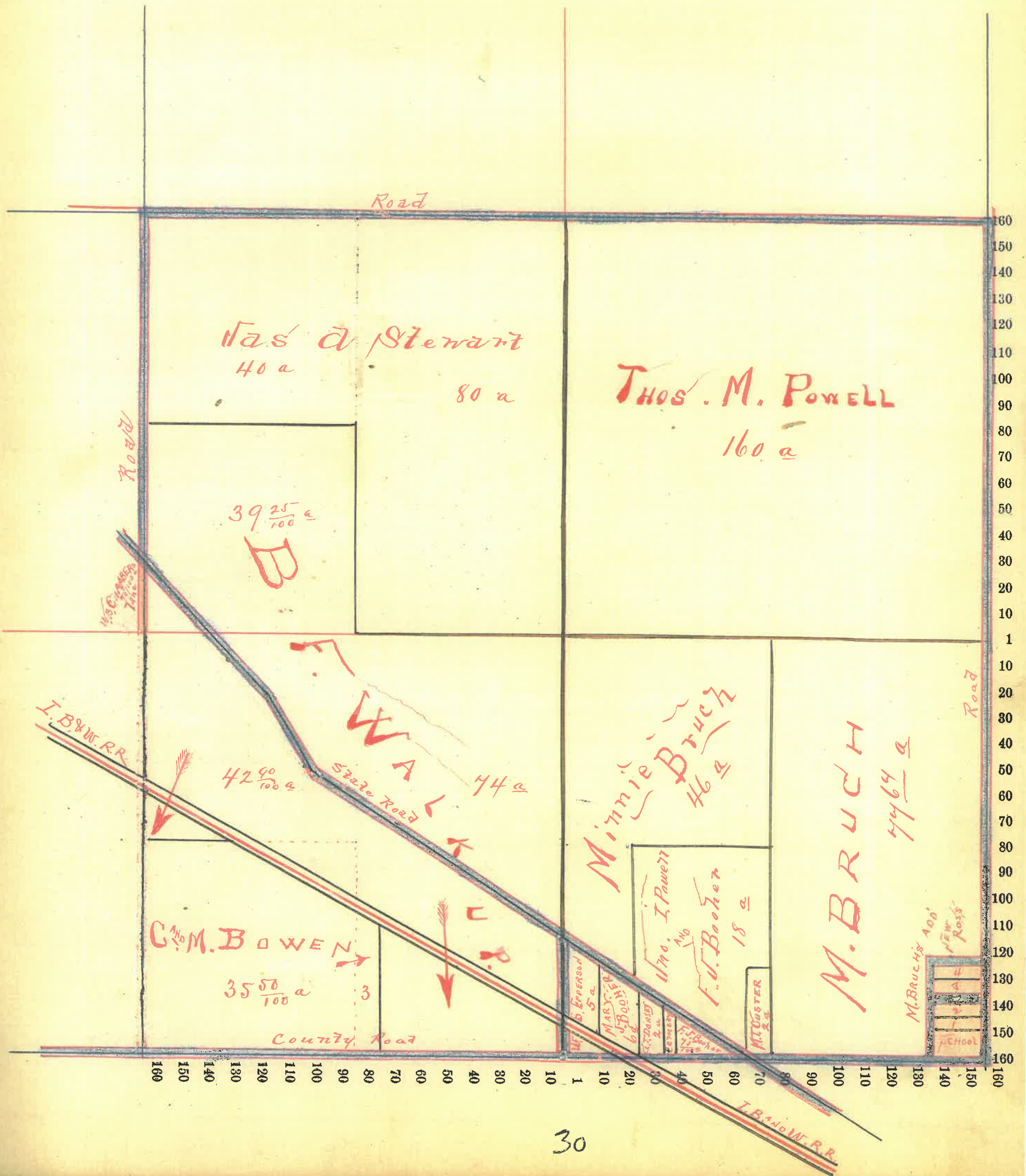


Section No. 26

Congressional Township No. 18, R. 3

Scale—Forty rods to an inch, or ten rods to a space, Congress Land, which is one mile square for a section.

Number of acres in this section, according to the United States Survey,.....

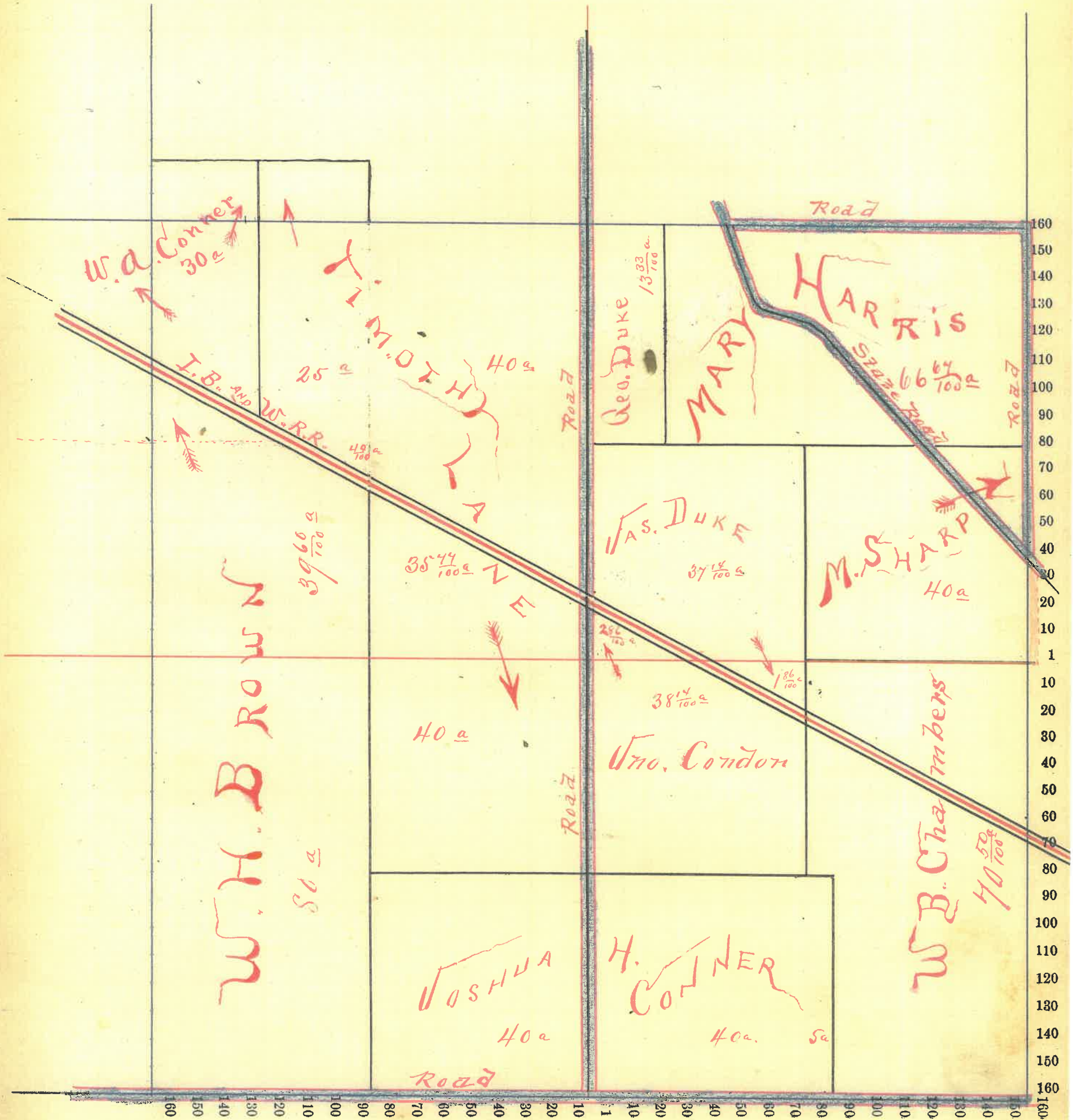


Section No. 24

Congressional Township No. 18, R. 3

Scale—Forty rods to an inch, or ten rods to a space, Congress Land, which is one mile square for a section.

Number of acres in this section, according to the United States Survey, _____




Section No. 28

Congressional Township No. 18, R. 3

Scale—Forty rods to an inch, or ten rods to a space, Congress Land, which is one mile square for a section.

Number of acres in this section, according to the United States Survey,.....




Section No. 29

Congressional Township No. 18, R. 9

Scale—Forty rods to an inch, or ten rods to a space, Congress Land, which is one mile square for a section.


Number of acres in this section, according to the United States Survey,.....



Section No. 30

Congressional Township No. 18, R. 3 W

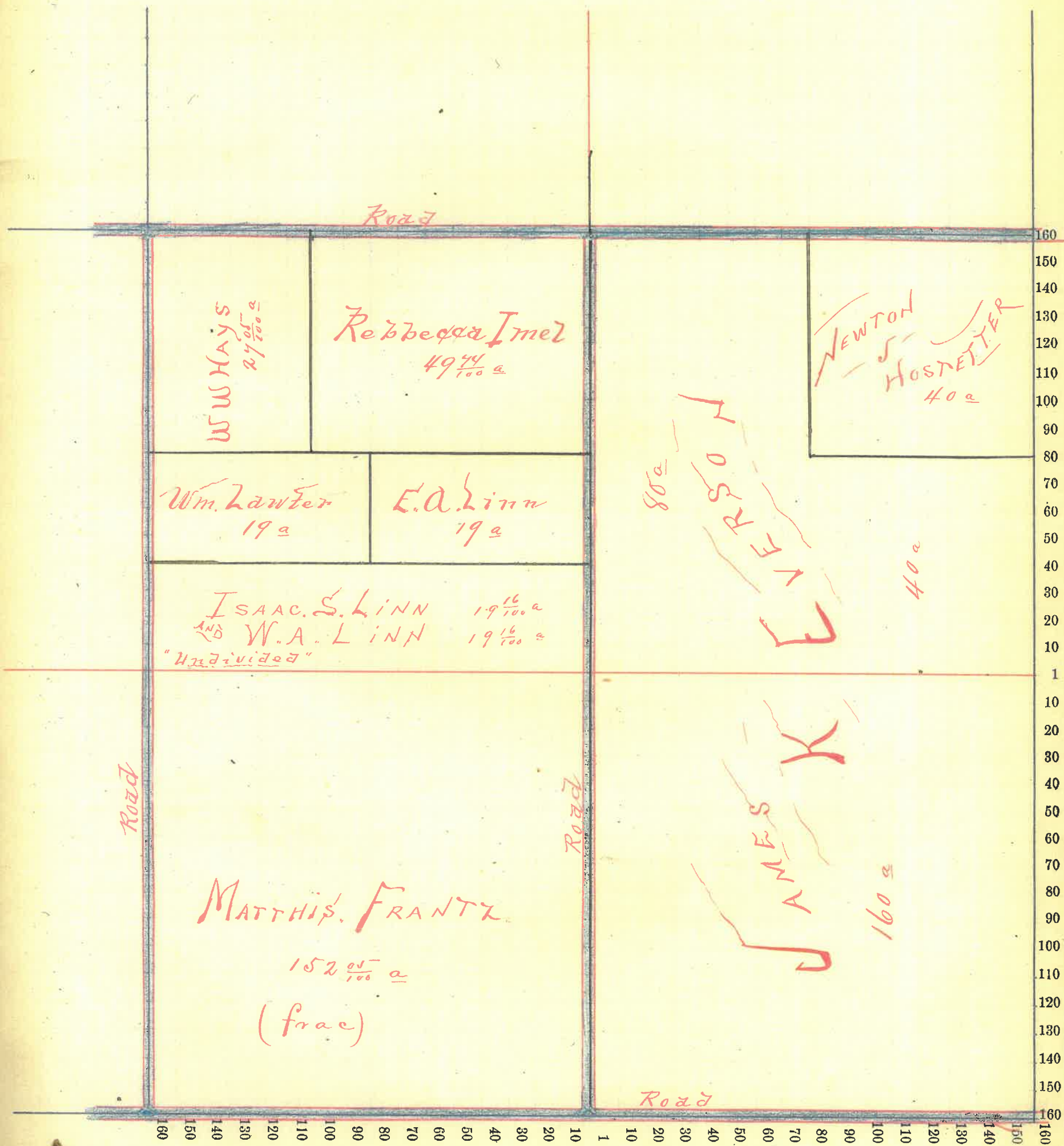
Scale—Forty rods to an inch, or ten rods to a space, Congress Land, which is one mile square for a section.
Number of acres in this section, according to the United States Survey,



Section No. 31

Congressional Township No. 18, R. 3

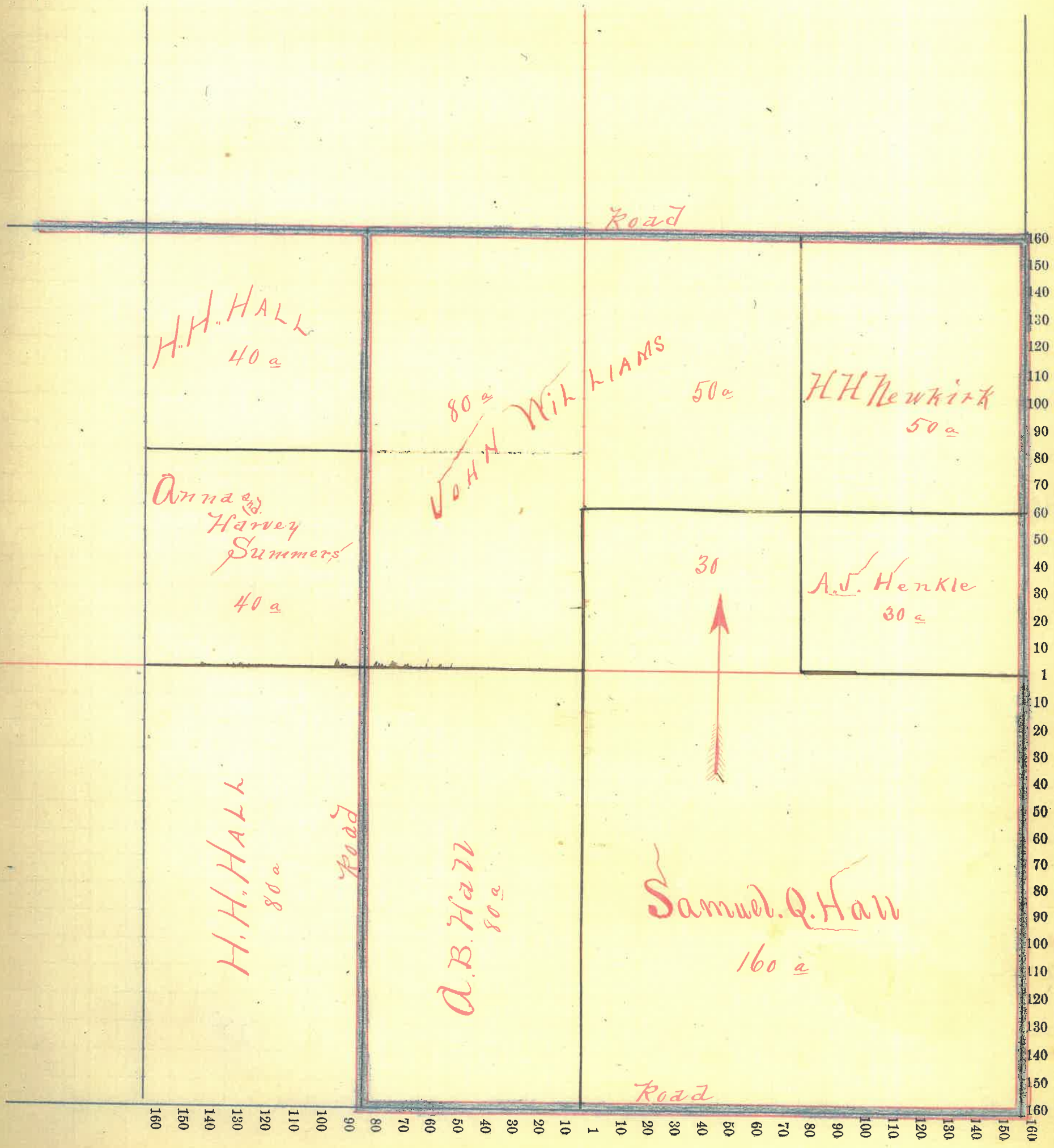
Scale—Forty rods to an inch, or ten rods to a space, Congress Land, which is one mile square for a section.
Number of acres in this section, according to the United States Survey,



Section No. 32

Congressional Township No. 18, R. 3

Scale—Forty rods to an inch, or ten rods to a space, Congress Land, which is one mile square for a section.
Number of acres in this section, according to the United States Survey,

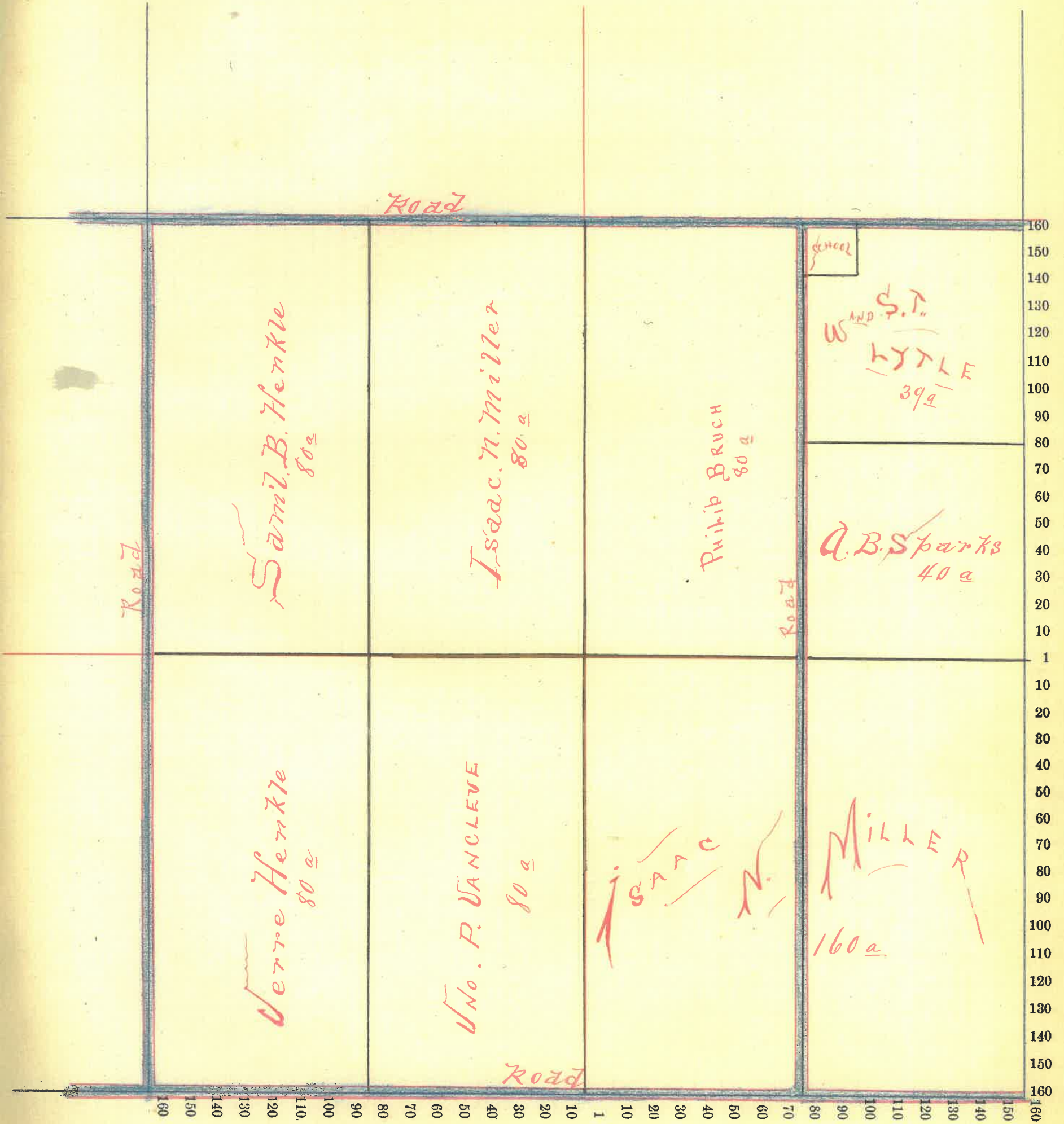


Section No. 33

Congressional Township No. 18, R. 3

Scale—Forty rods to an inch, or ten rods to a space, Congress Land, which is one mile square for a section.

Number of acres in this section, according to the United States Survey,.....




Section No. 34

Congressional Township No. 18, R. 3

Scale—Forty rods to an inch, or ten rods to a space, Congress Land, which is one mile square for a section.

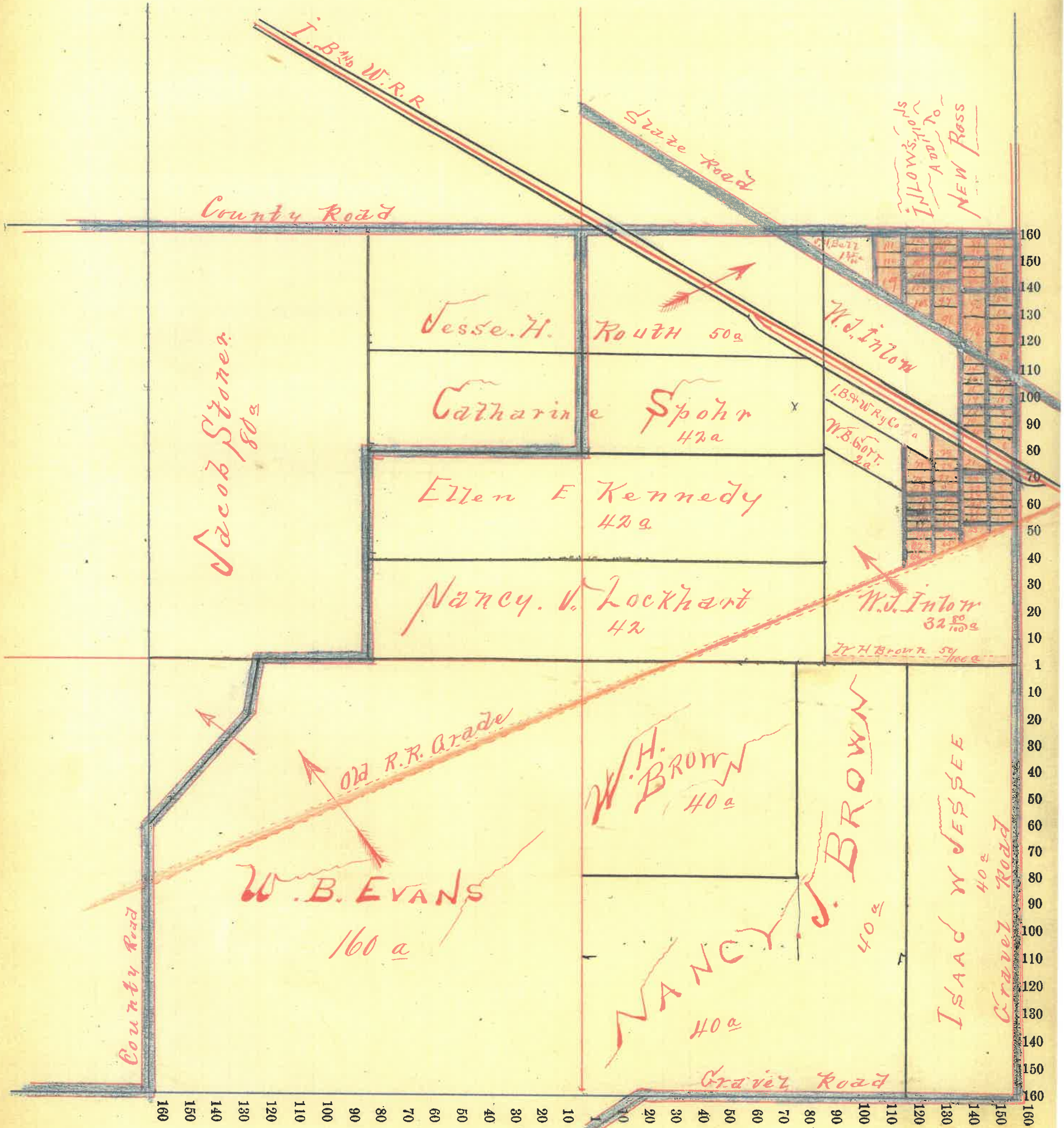
Number of acres in this section, according to the United States Survey,



Section No. 35

Congressional Township No. 18, R. 3

Scale—Forty rods to an inch, or ten rods to a space, Congress Land, which is one mile square for a section.
Number of acres in this section, according to the United States Survey,.....



Section No. 36

Congressional Township No. 18, R. 3

Scale—Forty rods to an inch, or ten rods to a space, Congress Land, which is one mile square for a section.

Number of acres in this section, according to the United States Survey,

