

**Assessor's Plat Book**  
**Walnut Township**  
**Montgomery County,**  
**Indiana**

**1891**

Last Name	First Name	Page	Notes
A and L RR		68, 70, 72	
Abbott	A J	35, 36	
Abbott	Cela	7, 8	
Adkins	G A	71, 72	
Airhart	Jacob	23, 24	
Airhart	Magie	9, 10	
Akers	J M and L	37, 38	
Apple	J F and L	23, 24	
Apple and Bowman		23, 24	
Armstrong	J	15, 16	heirs
Armstrong	John	37, 38	heirs
Beck	Chris	3, 4	
Beck	H F	21, 22	
Beck	H W	3, 4	
Beck	J J	37, 38	
Beck	W Henry	1, 2	
Beck	Wm T	3, 4	
Bell	J H	69, 70	New Ross
Bennett	R A	57, 58	
Berry	D D	39, 40	
Booher	F J	51, 52	
Bowen	C and M	51, 52	
Bowling	S M	51, 52	
Bowman	Bruce	41, 42	
Bowman	Chris	3, 4	
Bowman	Eliza	41, 42	
Bowman	Elizabeth	41, 42	
Bowman	F M	23, 24	
Bowman	Gertrude	41, 42	
Bowman	H W	25, 26	
Bowman	O C	23, 24	
Bowman	Wm H	1, 2	
Bratton	D B	13, 14	
Bratton	R L	47, 48	
Brown	Ed	29, 30	
Brown	J M	53, 54	
Brown	N J	69, 70	
Brown	P M and L	71, 72	
Brown	Wm H	41, 42	
Brown	Wm H	53, 54, 55, 56, 67, 68, 69, 70	
Bruce	C H	21, 22, 23, 24	
Bruce	R G	27, 28	
Bruce	Robert T	21, 22	
Bruch	John	49, 50	
Bruch	Michael	51, 52	
Bruch	Minnie	51, 52	
Bruxh	Phillip	65, 66	
Buchanan	J E	41, 42, 55, 56	
Burroughs	Wm M	71, 72	
Burroughs		50	
Camplin	Martha	67, 68	
Carson	O	9, 10	
Carson	Wm	9, 10	
Caster	J H	7, 8	
Caster	John	5, 6	heirs
cemetery		13, 14, 21, 22, 29, 30, 36	
Chadwick	Adelia	13, 14, 31, 32, 35, 36	
Chambers	Jas	53, 54	
Chambers	Wm	41, 42	
church		26	
Church M Pre Trustee		31, 32	
Clahan	E J and M	57, 58	
Clahan	E J M	39, 40	
Clark	Wm G	43, 44	
Coddington	John	1, 2, 3, 4	
Coddington	Wm	1, 2	
Coddington	Wm F	1, 2	
Conner	J H	53, 54	
Conner	M	43, 44	
Conner	M A	9, 10	
Conner	Smith	43, 44	
Conner	Wm A	43, 44, 53, 54, 55, 56	
Conover	J and R J	71, 72	
Corn	Albert	59, 60	
Cornell	Hannah	11, 12	
Coulter	J N	59, 60	
Coulter	Saml	59, 60	
Coulter	Wm W	59, 60	
County Road		2, 12	

County Road		2, 12, 14, 16, 18, 19, 20, 24, 26, 32, 38, 40, 44, 48, 52, 54, 72	
Cox	A F	5, 6	
Crain	J F "etal"	15, 16	
Crawford	A B "etal"	5, 6	
Crawford	Henry	9, 10	
Crawford	John "etal"	23, 24	
Cronin	Con	67, 68	
Dale	Sarah	25, 26	
Davis	T and M H	23, 24	
Delany	Henry	35, 36	
Detchon	Elliott	25, 26	
Dice	Wm A	15, 16	
Dice	Wm B	37, 38	
Dickson	Elizabeth	23, 24	
Dickson	Oliver	23, 24	
Duke	George	53, 54	
Duke	Jas	53, 54	
Eddingfield	G W	55, 56	
Eddingfield	O M	55, 56, 65, 66	
Eddingfield	Sarah	55, 56	
Edwards	Curtis	13, 14, 35, 36	
Evercomb	L B	71, 72	
Evans	Frank	23, 24	
Evans	J B and L	71, 72	
Evans	R L	57, 58	
Evans	Wm B	45, 46, 69, 70	
Everson	J K	61, 62	
Finch	F A	71, 72	
Finch	Nancy	35, 36	New Ross
Finch	Robert	15, 16, 33, 34	
Finch	Robt	9, 10	
Finch Gravel Road		8	
Fletcher	B F	57, 58	
Frantz	Mathias	61, 62	
Fredericksburg		36	plat
Galloway	R H "etal"	37, 38	
Garner	Elias	23, 24	
Garner	Julia A	71, 72	
Gollidy	Isaac	49, 50	
Gravel Road		1, 12, 16, 18, 24, 26, 32, 36, 38, 48 52	
Gray	Gilbert	29, 30, 43, 44	
Gray	M E	43, 44	
Gregg	Sarah	13, 14	
Gregg	Sarah M	35, 36	
Grimes	Eugenia	11, 12	
Gumer	D M and O	69, 70	
Hall	A B	63, 64	
Hall	A N	63, 64	
Hall	H H	63, 64	
Hall	Samuel A	63, 64	
Halpin	A	69, 70	New Ross
Harris	J S	49, 50	
Harris	Mary	49, 50	
Harris	P B	71, 72	
Harris	R E	45, 46	
Hays	W W	62	
Hays	Wm W	57, 58, 59, 60	
Higgins	S and J	71, 72	
Higgins	Sarah	23, 24	
Higgins	Sarah	23, 24	
Hinkle	Jerre	65, 66	
Hinkle	S B	65, 66	
Hobson	E S	53, 54	
Hostetter	N J	59, 60	
Hostetter	Newt J	61, 62	
Hostetter	S D	59, 60	
Howard	G W	45, 46	
Hunt	S	39, 40	
I B and W RR		36, 38, 52, 54, 56, 70, 72	
Immel	Rebecca "etal"	61, 62	
Immel	Stephen	59, 60	heirs
Inlow	Eddie	69, 70, 71, 72	
Inlow	Wm J	69, 70	
Inlow	Wm J and E	71, 72	
Jackson	A H	37, 38	
Jessee		69, 70, 71, 72	
Jessee	Susan F "etal"	71, 72	
Johnson	Amanda	51, 52	
Johnson	J G	33, 34	
Johnson	J K	29, 30	
Johnson	John	39, 40	
Johnson	Michael	39, 40	
Johnson	S A	71, 72	
Johnson	Wm W	11, 12, 13, 14, 39, 40	
Jones	John E	71, 72	
Jones	O H	1, 2	
Kelly	John	35, 36	
Kennedy	S E	69, 70	
Kise	Wm	13, 14	

Lauthers	Wm M	37, 38	
Lawter	Nancy	61, 62	
Lawter	Wm	61, 62	
Lee	Richard	11, 12	
Lemmon	J M	35, 36	
Lewis	Benj	71, 72	heirs
Lewis	D B and C P	71, 72	
Linn	Asberry	35, 36	
Linn	E A	61, 62	
Linn	Eliza	11, 12	
Linn	Emeline	35, 36	
Linn	G W	13, 14	
Linn	J A	55, 56	
Linn	J E	55, 56	
Linn	J F	29, 30, 31, 32	
Linn	J N	57, 58	
Linn	J S and Wm A	61, 62	
Linn	J W	33, 34	
Linn	M D	55, 56	
Linn	Nancy E	31, 32	
Linn	Wm V	13, 14	
Lockridge	John	15, 16, 17, 18, 35, 36	
Loop	Andrew	13, 14, 33, 34, 35, 36, 41, 42	
Loop	David	25, 26	
Loop	Wm C	33, 34	
Loop	Wm C and M J	33, 34	
Love	M O	23, 24	
Love	M S	23, 24, 25, 26	
Lytle	S G	65, 66	
Martin	Arch	31, 32, 33, 34, 35, 36, 37, 38	
Martin	C F and M E	25, 26	
Martin	J M	17, 18, 31, 32, 33, 34, 41, 42	
Martin	R M	7, 8	
Martin	Wm M	1, 2	
McCarty	Ed	37, 38	
McCoy	George	23, 24	
McCoy	T W	23, 24	
McDonald	Pat	41, 42	
McDonald	Patrick	55, 56	
McIntire	G J	27, 28, 47, 48	
McIntire	J H	45, 46	
McIntire	J T	47, 48	
McIntire	M E	49, 50	
McIntire	T J	45, 46	
McNiel	M E	35, 36	
Mearss	George D	41, 42	
Meek	Jas "etal"	25, 26	
Miler	J F and M J	71, 72	
Miles	Narcissa	21, 22	
Miller	A H	49, 50	
Miller	B F	65, 66	
Miller	E J	71, 72	
Miller	G A	67, 68	
Miller	H A	65, 66	
Miller	H M	47, 48, 49, 50	
Miller	I N	65, 66	
Miller	J M C	67, 68	
Miller	Wm H	1, 2	
Minnich	C A	57, 58	
Mish	Michael	35, 36	
Morris	Dan	43, 44	
Morris	John	29, 30	
Morrison	Allen	67, 68	
Morrison	G G	49, 50	
Mount	E C	21, 22, 23, 24	
Mount	S B	39, 40	
Mullen	Susan	35, 36	
Mullikin	Wm D	39, 40	
Munson	I W	61, 62	
Myers	Fredrick	41, 42	
Myers	G E	63, 64	
Myers	George	41, 42	
Myerss	M J	41, 42	
Myres	Fredrick	39, 40	
Neely	M E	19, 20	
Newkirk	H H	55, 56, 57, 58, 63, 64	
O I W RR		70	
Patterson	J W	29, 30	
Peck	S C	57, 58	
Peck	Strawder	29, 30	
Perry	J W	17, 18	
Peterman	C C	35, 36	
Peterman	T and A M	13, 14	
Peterson	Isaac	41, 42	
Phelps	F T	5, 6	
Pogue	J H	19, 20	
Powel	G M	21, 22, 23, 24, 25, 26, 27, 28, 51, 52	
Powel	G W	71, 72	New Ross
Powel	J	69, 70	
Rains	Jessie	51, 52	

Ramsey	A F	71, 72	
Reddenbaugh	Jere	55, 56	
Reed	Eliza	39, 40	
Reed	Julia A	17, 18	
Reed	Tate	39, 40	
Remley	Dan	5, 6, 17, 18	
Robbins	J H	3, 4, 5, 6, 19, 20, 21, 22	
Robinson	J F and L	23, 24	heirs
Rogers	Naomi	11, 12	
Routh	J A L A	71, 72	
Routh	J H and E	71, 72	
Routh	J P	49, 50	
Routh	Jessee	69, 70	
Rutan	Eliza	39, 40, 41, 42	
Ryan	P F	67, 68	
Samford	Emily	13, 14	
school		28, 52	
school house		23, 24, 31, 32, 35, 36, 65, 66	
Seller	Wm A	7, 8, 19, 20	
Shepard	Lewis	35, 36	
Skeggs	S A	23, 24	
Smiley	A	35, 36	
Smiley	Andrew	13, 14	
Smith	G and E J	37, 38	
smith	Idonia	37, 38	
Smith	M J	37, 38	
Smith	Mary	37, 38	
Smith	S E	37, 38	
Sparks	A B	65, 66	
Sparks	Charles	67, 68	
Sparks	David	67, 68	
Sparks	Hannah	67, 68	
Sparks	Harriet	67, 68	
Sperry	Isaac	47, 48	
Sphor	John	21, 22	
Spohr	Catharine	69, 70	
Spohr	David and John	19, 20	undivided
Stamp	C V	23, 24	
State Road		14, 32, 34, 42, 44, 52, 54, 72	
Stewart	J A	51, 52	
Stewart	J H	45, 46	
Stewart	Jame R "etal"	35, 36	
Stewart	Wm H	43, 44	
Stipe	John	3, 4	
Stone	A J	35, 36	
Stone	J H	59, 60	
Stoner	L A	69, 70	
Summers	Anna and Harvy	64	
Summers	H M and A	57, 58	
Sutton	M E	7, 8	
Swisher	G W	25, 26	
Thompson	W H	13, 14	
Tipton	Ben J	69, 70	
Trout	H W	7, 8	
Trout	Hannibal	9, 10	
Turner	D M and O	71, 72	
Turner	David	71, 72	
Union Township		12, 14	
Vail	Samuel and Sarah	25, 26	
Vanarsdall	R A	37, 38	
Vanarsdall	Rebecca	13, 14	
Vancleve	J P	65, 66	
Vancleve	M E	49, 50	
Vancleve	Mary	45, 46	
Vannice	Isaac N	53, 54	
Vannice	J N	43, 44	
Vanscoyoc	G	37, 38	
Vaught	H M	7, 8	
Vaught	Mary	33	
Vaught	Mary	34	
Victor	Wilber	67, 68	
Wainwright	J B	35, 36	
Walkup	B F	51, 52	
Walkup	C and W	27, 28	
Walkup	C and Wm	47, 48	
Walkup	J M	17, 18, 19, 20	
Walkup	W B	67, 68	
Walkup	Wm and C	45, 46	
Walters	H C	67, 68	
Ward	J W	9, 10	
Ward	S J	39, 40	
Ward	Wm W	11, 12, 13, 14	
Weaver	M C	9, 10	
Webb	Nancy and G J "etal"	71, 72	
Williams	John	63, 64	
Wilson	G Y	19, 20	
Wilson	T J	17, 18	
Wright	Thomas	39, 40	

# Montgomery County, Indiana, 1891.

Assessor's Plat Book for.....

Township, No. ....

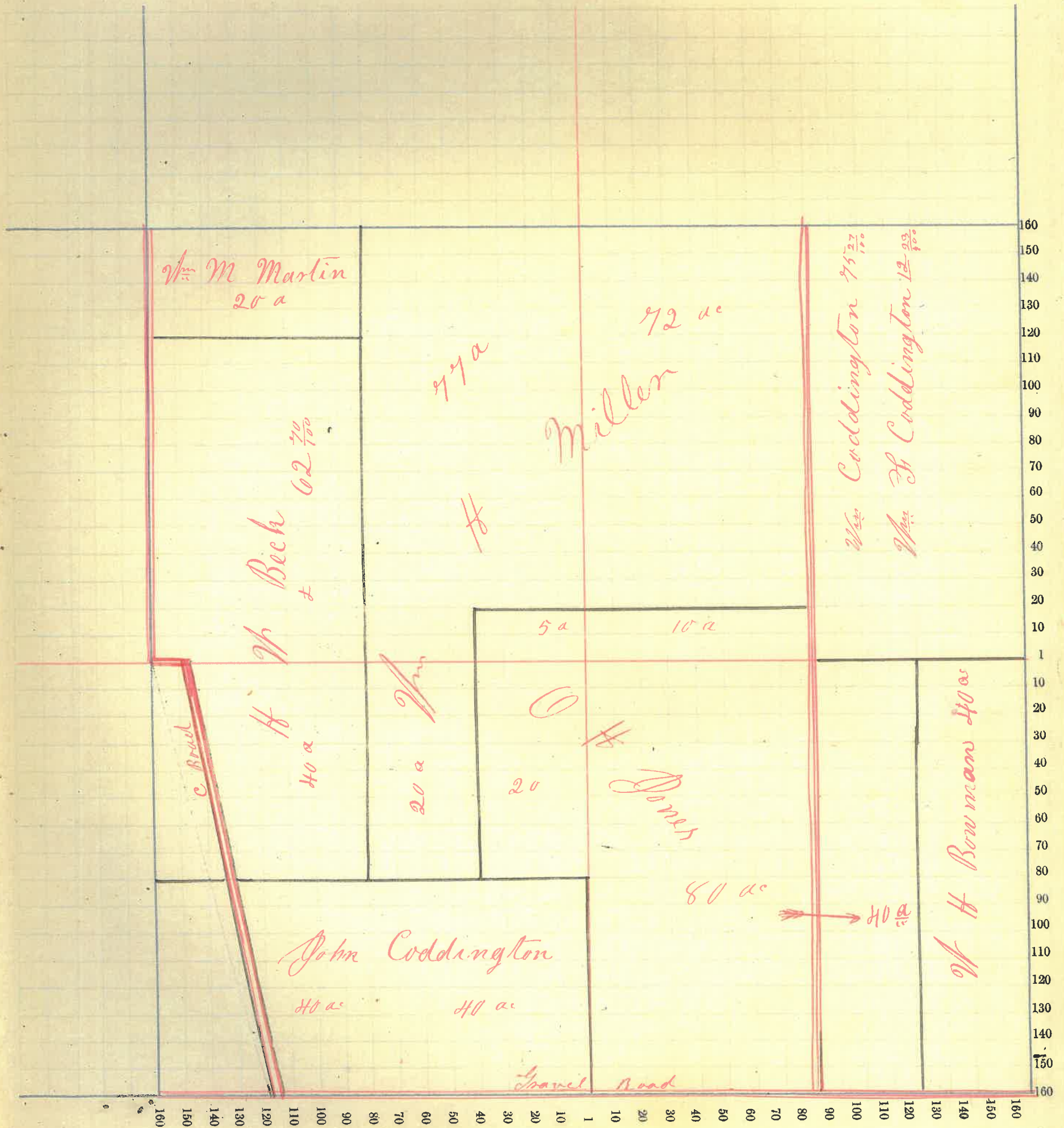
NAMES OF OWNERS.	Number on Plat.	DESCRIPTION.	Section.	Township.	Range.	Acres.	Hundredths.	Value of Lands.	Value of Improvements.	Value of Lands and Improvements.
Coddington John		SE 1/2 SW 1/4	1	18	3	80		2337	640	3027
Beck, Henry		PT NW 1/2 NW 1/4	1	18	3	62	90			
		PT " SW 1/4	"	"	"	40		2930		2930
Bowman Wm H		PT E 1/2 SE 1/4	1	18	3	40		1200		1200
Coddington Wm		PT E 1/2 NE 1/4	1	18	3	75	27	2100	100	2200
Coddington Wm S.		PT E 1/2 NE 1/4	1	18	3	12	23	330		330
Martin Wm M		PT NW 1/2 NW 1/4	1	18	3	20		550		550
Miller Wm H		PT E 1/2 NW 1/4	1	18	3	77	78			
		PT NW 1/2 NE 1/4	1	18	3	72				
		PT E 1/2 SW 1/4	"	"	"	20		4400	400	4800
Jones O H		PT E 1/2 NW 1/4	1	18	3	5				
do		PT NW 1/2 NE 1/4	1	18	3	10				
do		PT E 1/2 SW 1/4	1	18	3	20				
do		1/2 SE 1/4	1	18	3	80				
do		PT E 1/2 SE 1/4	1	18	3	40		4975	625	5600

654 2018822 1815 20637

# Section No. 7

Congressional Township No. 18, R. 3

SCALE:—Forty rods to an inch, or ten rods to a space, Congress Land, which is one mile square for a section.



# Montgomery County, Indiana, 1891.

Assessor's Plat Book for \_\_\_\_\_ Township, No. \_\_\_\_\_

NAMES OF OWNERS.	Number on Plat.	DESCRIPTION.	Section.	Township.	Range.	Acres.	Hundredths.	Value of Lands.	Value of Improvements.	Value of Lands and Improvements.
Bowman Chris Do		SE 1/4 NW 1/4 NE 1/4 NE 1/4	2183			562				195
Beck Wm J and C Beck		NE 1/4 SE 1/4 NW 1/4	2183			20827	6240	400		6940
Beck H W		SE 1/4 NE 1/4	2183			40		2090	1500	3590
Coddington John		SE 1/4 NE 1/4	2183			10		300		300
Robbins D H Do		SE 1/4 NW 1/4 SE 1/4 NE 1/4	2183			80		3900	1000	4300
Stipe John Do Do		NE 1/4 " NW 1/4 SE 1/4 " SW 1/4	2183			12048				
			"	"	"	40				
			"	"	"	80		7200	2600	9800

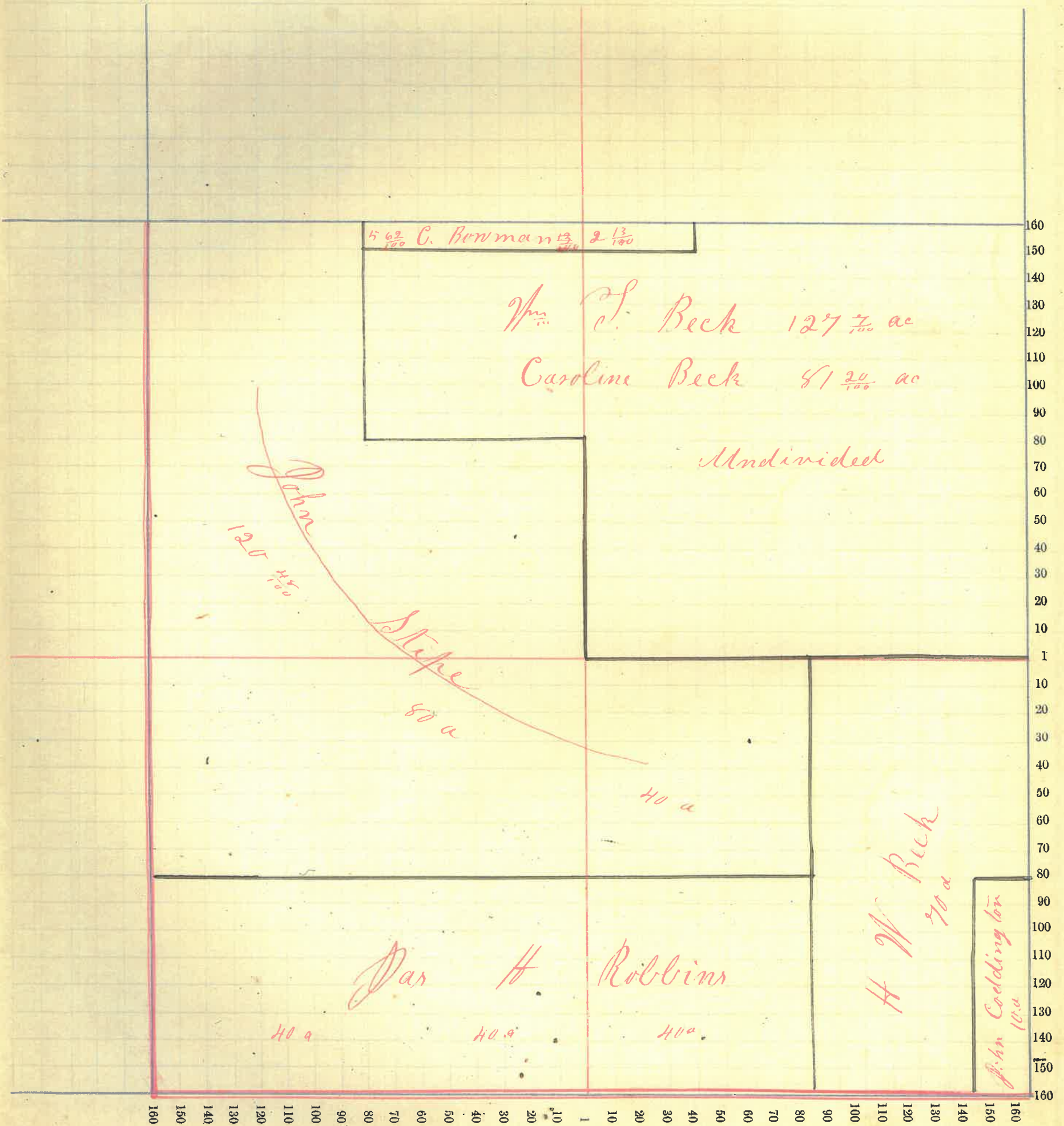
656 421928745000 25085



Section No. 2

Congressional Township No. 14, R. 3

SCALE:—Forty rods to an inch, or ten rods to a space, Congress Land, which is one mile square for a section.



# Montgomery County, Indiana, 1891.

Assessor's Plat Book for \_\_\_\_\_ Township, No. \_\_\_\_\_


NAMES OF OWNERS.	Number of Plat.	DESCRIPTION.	Section.	Township.	Range.	Acres.	Hundredths.	Value of Lands.	Value of Improve-ments.	Value of Lands and Improvements.
Carter John Heiss		NW <sup>1</sup> / <sub>4</sub> SW <sup>1</sup> / <sub>4</sub>	3	18	3	84	50	2300		2300
Crawford O B Etal		W <sup>1</sup> / <sub>2</sub> SE <sup>1</sup> / <sub>4</sub>	3	18	3	80		2100	400	2500
Cot A S.		E <sup>1</sup> / <sub>2</sub> NW <sup>1</sup> / <sub>4</sub>	3	18	3	83	80			
Do		W <sup>1</sup> / <sub>2</sub> NE <sup>1</sup> / <sub>4</sub>	"	"	"	85	80	4625	100	4725
Remley Dan		SW <sup>1</sup> / <sub>4</sub>	3	18	3	160		5750	800	6550
Robbins J H		E <sup>1</sup> / <sub>2</sub> SE <sup>1</sup> / <sub>4</sub>	3	18	3	80		2400		2400
Phelps H S		E <sup>1</sup> / <sub>2</sub> NE <sup>1</sup> / <sub>4</sub>	3	18	3	83	85	2500	500	3000

6579519675-1800 21471-

# Section No. 3

Congressional Township No. 15, R. 2

SCALE:—Forty rods to an inch, or ten rods to a space, Congress Land, which is one mile square for a section.



# Montgomery County, Indiana, 1891.

Assessor's Plat Book for \_\_\_\_\_ Township, No. \_\_\_\_\_


NAMES OF OWNERS.	Number on Plat.	DESCRIPTION.	Section.	Township.	Range.	Acres.	Hundredths.	Value of Lands.	Value of Improvements.	Value of Lands and Improvements.
Abbott Celia		W $\frac{1}{2}$ SE $\frac{1}{4}$	4	18	3	80		2300	250	2550
Caster J H		E $\frac{1}{2}$ NE $\frac{1}{4}$	4	18	3	84		2350	500	2850
Martin R M		W $\frac{1}{2}$ NE $\frac{1}{4}$	4	18	3	83	50	2325		2325
Sutton M E		E $\frac{1}{2}$ NW $\frac{1}{4}$	4	18	3	83	49	2240	400	2640
Seller Wm O		E $\frac{1}{2}$ SE $\frac{1}{4}$	4	18	3	80		2320	700	3020
Trout H		W $\frac{1}{2}$ NW $\frac{1}{4}$	4	18	3	83	49	2450		2450
Vaught H M		SW $\frac{1}{4}$	4	18	3	160		4680	120	4800

6544818665197020685

# Section No. 4

Congressional Township No. \_\_\_\_\_, R. \_\_\_\_\_

SCALE:— Forty rods to an inch, or ten rods to a space, Congress Land, which is one mile square for a section.



# Montgomery County, Indiana, 1891.

Assessor's Plat Book for \_\_\_\_\_ Township, No. \_\_\_\_\_

NAMES OF OWNERS.	Number on Plat.	DESCRIPTION.	Section.	Township.	Range.	Acres.	Hundredths.	Value of Lands.	Value of Improve-ments.	Value of Lands and Improvements.
Cranford Henry		NW <sup>1</sup> / <sub>4</sub>	5	18	3	163	4948	00		4800
Conner M C		PT W <sup>1</sup> / <sub>2</sub> SW <sup>1</sup> / <sub>4</sub>	5	18	3	20		500		500
Cason O Wm and Magie Ainsbark		E <sup>1</sup> / <sub>2</sub> SW <sup>1</sup> / <sub>4</sub>	5	18	3	40		2900	375	2675
Finch Robt		W <sup>1</sup> / <sub>2</sub> SE <sup>1</sup> / <sub>4</sub>	5	18	3	40				
Do		PT E <sup>1</sup> / <sub>2</sub> SE <sup>1</sup> / <sub>4</sub>	"	"	"	40		3500	1000	4500
Trout Hannibal		W <sup>1</sup> / <sub>2</sub> NE <sup>1</sup> / <sub>4</sub>	5	18	3					
Do		E <sup>1</sup> / <sub>2</sub> "	"	"	"		167	25		
Do		PT E <sup>1</sup> / <sub>2</sub> SE <sup>1</sup> / <sub>4</sub>	"	"	"	40		6200	2500	8700
Ward J W		PT W <sup>1</sup> / <sub>2</sub> SW <sup>1</sup> / <sub>4</sub>	5	18	3	20		500		500
Weaver M C		PT W <sup>1</sup> / <sub>2</sub> SW <sup>1</sup> / <sub>4</sub>	5	18	3	40		1140	300	1440

65074189404175-29115


Section No. 5

Congressional Township No. \_\_\_\_\_, R. \_\_\_\_\_

SCALE:— Forty rods to an inch, or ten rods to a space, Congress Land, which is one mile square for a section.

ue of Lands  
and  
provements.

24500  
500  
2675  
4500  
8700  
500  
1440



160 150 140 130 120 110 100 90 80 70 60 50 40 30 20 10 1 10 20 30 40 50 60 70 80 90 100 110 120 130 140 150 160

3115

# Montgomery County, Indiana, 1891.

Assessor's Plat Book for \_\_\_\_\_ Township, No. \_\_\_\_\_


NAMES OF OWNERS.	Number on Plat.	DESCRIPTION.	Section.	Township.	Range.	Acres.	Hundredths.	Value of Lands.	Value of Improvements.	Value of Lands and Improvements.	
Cornell Hannah		W $\frac{1}{2}$ SE $\frac{1}{4}$	6	18	3	80		2320	190	2510	
Trimer Eugena		E $\frac{1}{2}$ NE $\frac{1}{4}$	6	18	3	83	92	2225	200	2425	
Lee Richard		Pt W $\frac{1}{2}$ NW $\frac{1}{4}$	6	18	3	40		1120		1120	
Johnson Wm W		E $\frac{1}{2}$ SW $\frac{1}{4}$	6	18	3	82	12				
Do		" NW $\frac{1}{4}$	"	"	"	88	22				
Do		W $\frac{1}{2}$ NE $\frac{1}{4}$	"	"	"	80		11445	1850	13295	
Rogers Naomi		Pt W $\frac{1}{2}$ NW $\frac{1}{4}$	6	18	3	40		1120	100	1220	
Ward Wm W		Pt W $\frac{1}{2}$ SW $\frac{1}{4}$	6	18	3	79		2300	275	2575	
Ward J W		E $\frac{1}{2}$ SE $\frac{1}{4}$	6	18	3	80		2320	300	2620	
Linn Eliza		Pt W $\frac{1}{2}$ SW $\frac{1}{4}$	6	18	3	1		30	130	160	
								654	202280	3045	25925



# Section No. 6

Congressional Township No. 14, R. 3

**SCALE:**—Forty rods to an inch, or ten rods to a space, Congress Land, which is one mile square for a section.



# Montgomery County, Indiana, 1891.

Assessor's Plat Book for \_\_\_\_\_ Township, No. \_\_\_\_\_

NAMES OF OWNERS.	Number on Plat.	DESCRIPTION.	Section.	Township.	Range.	Acres.	Hundredths.	Value of Lands.	Value of Improvements.	Value of Lands and Improvements.
Chadwick Adelia		PT E $\frac{1}{2}$ SW $\frac{1}{4}$	7	14	3	50	25	675		700
		Pl W $\frac{1}{2}$ SE $\frac{1}{4}$	"	"	"	130	40	40		80
Bratton D B		E $\frac{1}{2}$ NW $\frac{1}{4}$	7	14	3	80	2200	100		2300
Edwards Curtis		PT E $\frac{1}{2}$ SW $\frac{1}{4}$	7	14	3	39 33	1100	475		1575
Johnson Wm W		W $\frac{1}{2}$ NW $\frac{1}{4}$	7	14	3	82	2320	650		2970
Gregg Sarah		W $\frac{1}{2}$ SW $\frac{1}{4}$	7	14	3	81 70	2300	350		2650
Kiss Wm J		PT W $\frac{1}{2}$ SE $\frac{1}{4}$	7	14	3	73 10	2190	450		2640
Linn Wm V		PT W $\frac{1}{2}$ SE $\frac{1}{4}$	7	14	3	42	125	725		850
Linn G W		PT E $\frac{1}{2}$ SE $\frac{1}{4}$	7	14	3	79 50	2300	100		2400
Loop Andrew		PT E $\frac{1}{2}$ SW $\frac{1}{4}$	7	14	3	26 88	700			700
Samford Emily		PT W $\frac{1}{2}$ SE $\frac{1}{4}$	7	14	3	42	20	175		175
Smiley Andrew		PT E $\frac{1}{2}$ SW $\frac{1}{4}$	7	14	3	16 23	475	375		850
Thompson W H		PT W $\frac{1}{2}$ SE $\frac{1}{4}$	7	14	3	42	25	250		275
Ward Wm W		E $\frac{1}{2}$ NW $\frac{1}{4}$	7	14	3	82 70				
Do		E $\frac{1}{2}$ NE $\frac{1}{4}$	7	14	3	80	4475	750		5225
Cem		PT E $\frac{1}{2}$ SE $\frac{1}{4}$	7	14	3	50				
Vanarsdall Rebecca		PT W $\frac{1}{2}$ SE $\frac{1}{4}$	7	14	3	1	50	150		200
Peterman T & A M		PT E $\frac{1}{2}$ SE $\frac{1}{4}$	7	14	3	3	90	200		290
						648	18685	5465		24100

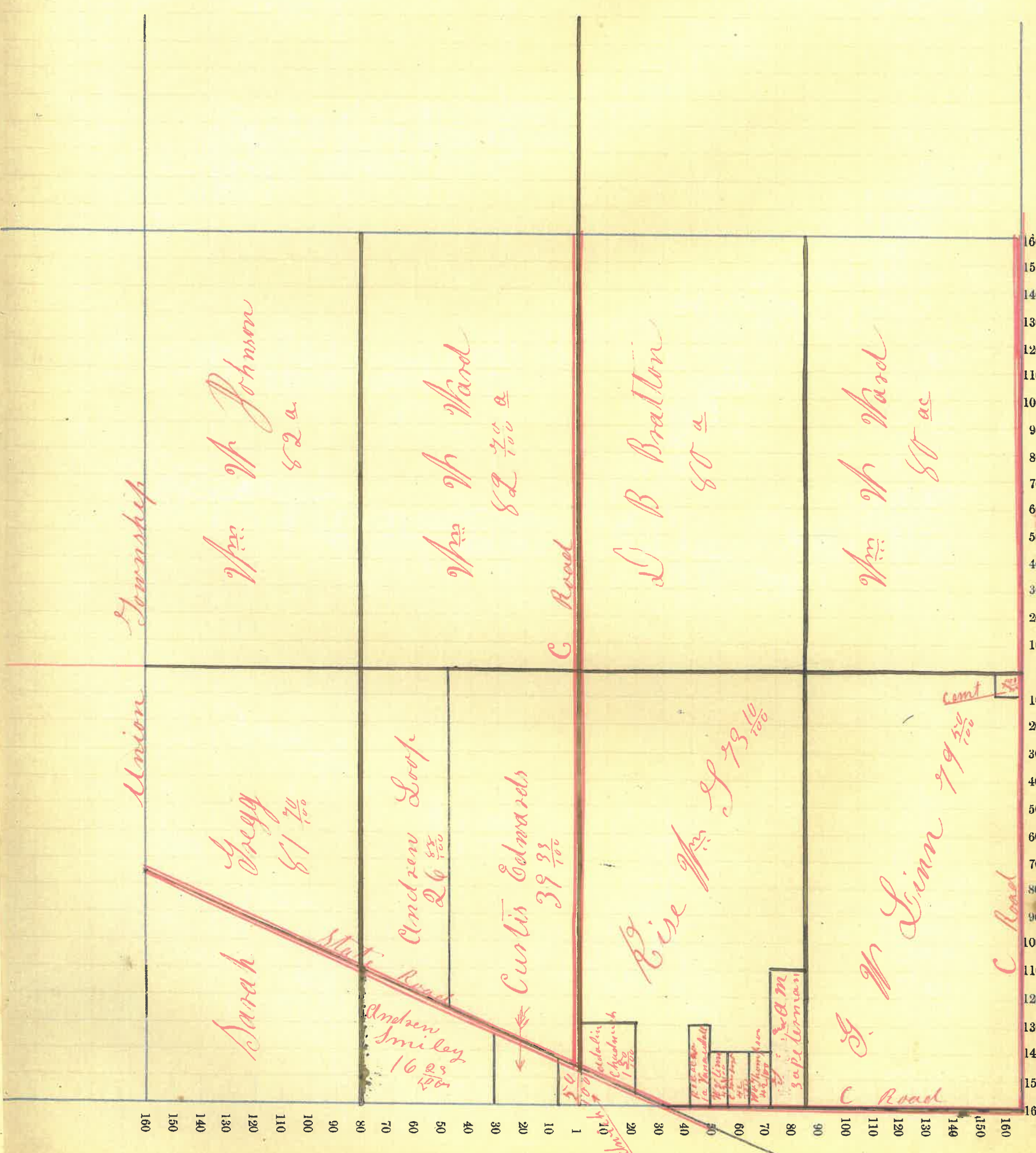
# Section No. 7

Congressional Township No. \_\_\_\_\_, R. \_\_\_\_\_

**SCALE:**—Forty rods to an inch, or ten rods to a space, Congress Land, which is one mile square for a section.

Lands  
ments.

100  
90  
80  
75  
70  
65  
60  
50  
40  
35  
30  
20  
10  
1  
10  
20  
30  
40  
50  
60  
70  
80  
90  
100  
110  
120  
130  
140  
150  
160



# Montgomery County, Indiana, 1891.

Assessor's Plat Book for \_\_\_\_\_ Township, No. \_\_\_\_\_


NAMES OF OWNERS.	Number on Plat.	DESCRIPTION.	Section.	Township.	Range.	Acres.	Hundredths.	Value of Lands.	Value of Improvements.	Value of Lands and Improvements.
Amsrong, J. Heiss		PT SW <sup>1</sup> / <sub>2</sub>	8	18	3	145	50	4060	400	4460
Crain J H Etal		W <sup>1</sup> / <sub>2</sub> NE <sup>1</sup> / <sub>4</sub>	8	18	3	80				
Do		W <sup>1</sup> / <sub>2</sub> SE <sup>1</sup> / <sub>4</sub>	"	"	"	80		4500	500	5000
Dice Wm A		SW <sup>1</sup> / <sub>4</sub>	8	18	3	160				
Do		PT E <sup>1</sup> / <sub>2</sub> SW <sup>1</sup> / <sub>4</sub>	"	"	"	14		4900	1000	5900
Finch Robert		PT E <sup>1</sup> / <sub>2</sub> NE <sup>1</sup> / <sub>4</sub>	8	18	3	60		1760		1760
Lockridge John		E <sup>1</sup> / <sub>2</sub> SE <sup>1</sup> / <sub>4</sub>	8	18	3	80				
Do		PT E <sup>1</sup> / <sub>2</sub> NE <sup>1</sup> / <sub>4</sub>	"	"	"	20		2400	1000	3400

639 0018120 2900 21020

Section No. 8

Congressional Township No. 18, R. 3

SCALE:—Forty rods to an inch, or ten rods to a space, Congress Land, which is one mile square for a section.



# Montgomery County, Indiana, 1891.


Assessor's Plat Book for \_\_\_\_\_ Township, No. \_\_\_\_\_

NAMES OF OWNERS.	Number on Plat.	DESCRIPTION.	Section.	Township.	Range.	Acres.	Hundredths.	Value of Lands.	Value of Improvements.	Value of Lands and Improvements.
Lockridge John Do		W $\frac{1}{2}$ NW $\frac{1}{4}$ " SW $\frac{1}{4}$	9	18	3	80				4400
Martin J M Do		PT E $\frac{1}{2}$ SW $\frac{1}{4}$ PT W $\frac{1}{2}$ SE $\frac{1}{4}$	9	18	3	80		2200	350	2550
Perry J W Do		PT E $\frac{1}{2}$ SW $\frac{1}{4}$ PT W $\frac{1}{2}$ SE $\frac{1}{4}$	9	18	3	80		2200	200	2400
Reed Julia A		E $\frac{1}{2}$ NW $\frac{1}{4}$	9	18	3	80		2340	60	2400
Bemley Dan		PT E $\frac{1}{2}$ NE $\frac{1}{4}$	9	18	3	40		1200		1200
Wilson S. J Do		W $\frac{1}{2}$ NE $\frac{1}{4}$ PT E $\frac{1}{2}$ NE $\frac{1}{4}$	9	18	3	120		3400	500	3900
Walkeup J M		E $\frac{1}{2}$ SE $\frac{1}{4}$	9	18	3	80		2240	150	2390
							640	15060-1260	19920	

Section No. 9

Congressional Township No. 14, R. 3

SCALE:—Forty rods to an inch, or ten rods to a space, Congress Land, which is one mile square for a section.



# Montgomery County, Indiana, 1891.

Assessor's Plat Book for \_\_\_\_\_ Township, No. \_\_\_\_\_

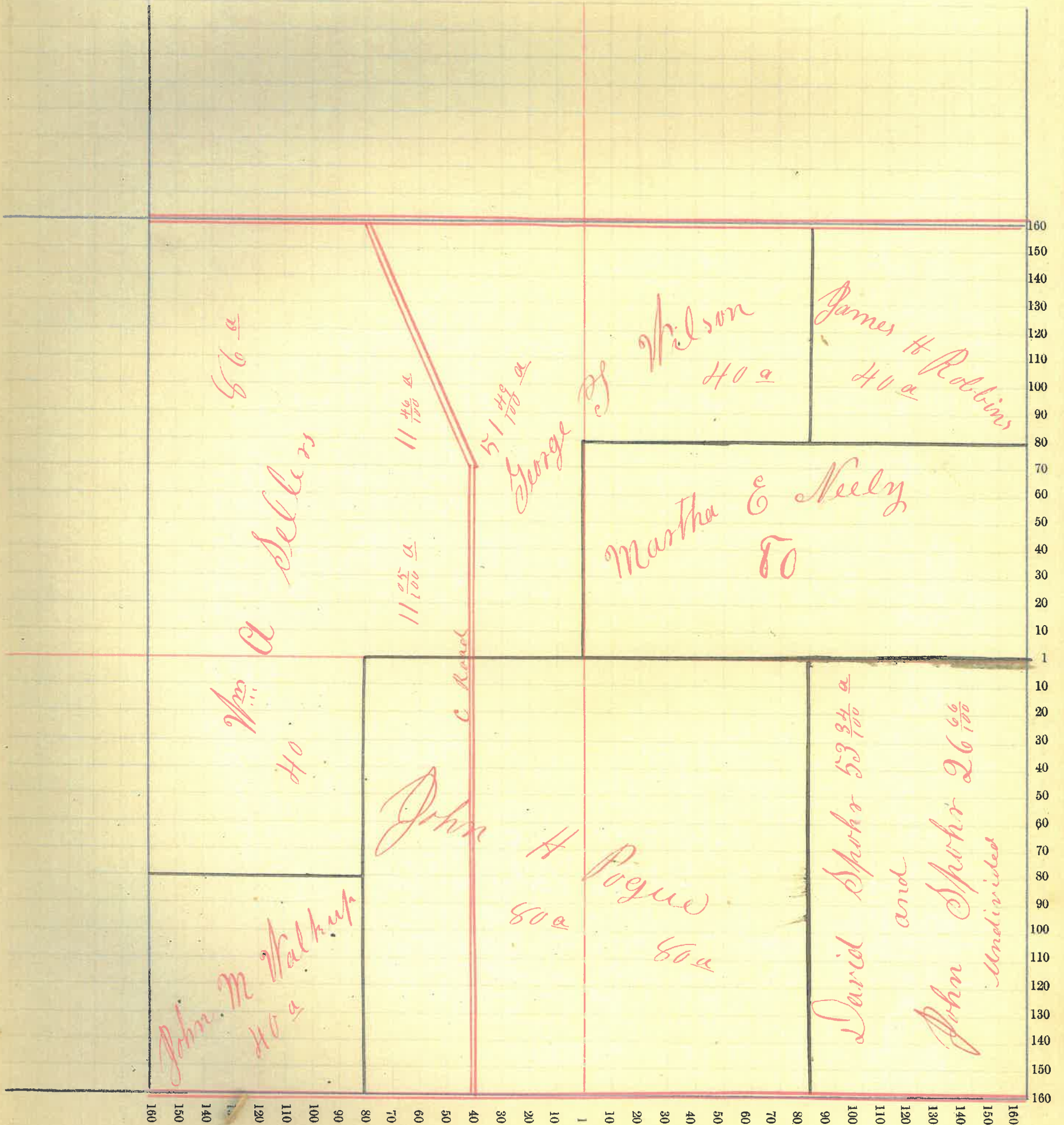
NAMES OF OWNERS.	Number on Plat.	DESCRIPTION.	Section.	Township.	Range.	Acres.	Hundredths.	Value of Lands.	Value of Improve-ments.	Value of Lands and Improvements.
Neely, M. C. Do		PT E $\frac{1}{2}$ NE $\frac{1}{4}$ PT W $\frac{1}{2}$ NE $\frac{1}{4}$	10	18	3	80		2200	100	2300
Pogue, J. H. Do		W $\frac{1}{2}$ SE $\frac{1}{4}$ E $\frac{1}{2}$ SW $\frac{1}{4}$	10	18	3	160		4500	700	5200
Robbins, J. H.		PT E $\frac{1}{2}$ NE $\frac{1}{4}$	10	18	3	40		1200	300	1500
Seller, Wm. A.		PT NW $\frac{1}{4}$	10	18	3	148.51		4000		4000
Spahr, D. and J.		E $\frac{1}{2}$ SE $\frac{1}{4}$	10	18	3	80		1300		1300
Wilson, S. J. Do		PT E $\frac{1}{2}$ NW $\frac{1}{4}$ PT W $\frac{1}{2}$ NE $\frac{1}{4}$	10	18	3	91.49		2790	950	3080
Walker, J. M.		PT W $\frac{1}{2}$ SW $\frac{1}{4}$	10	18	3	40		1050		1050
							640	17010	1450	18460



Section No. 10

Congressional Township No. 14, R. 3

SCALE:—Forty rods to an inch, or ten rods to a space, Congress Land, which is one mile square for a section.



# Montgomery County, Indiana, 1891.

Assessor's Plat Book for \_\_\_\_\_ Township, No. \_\_\_\_\_

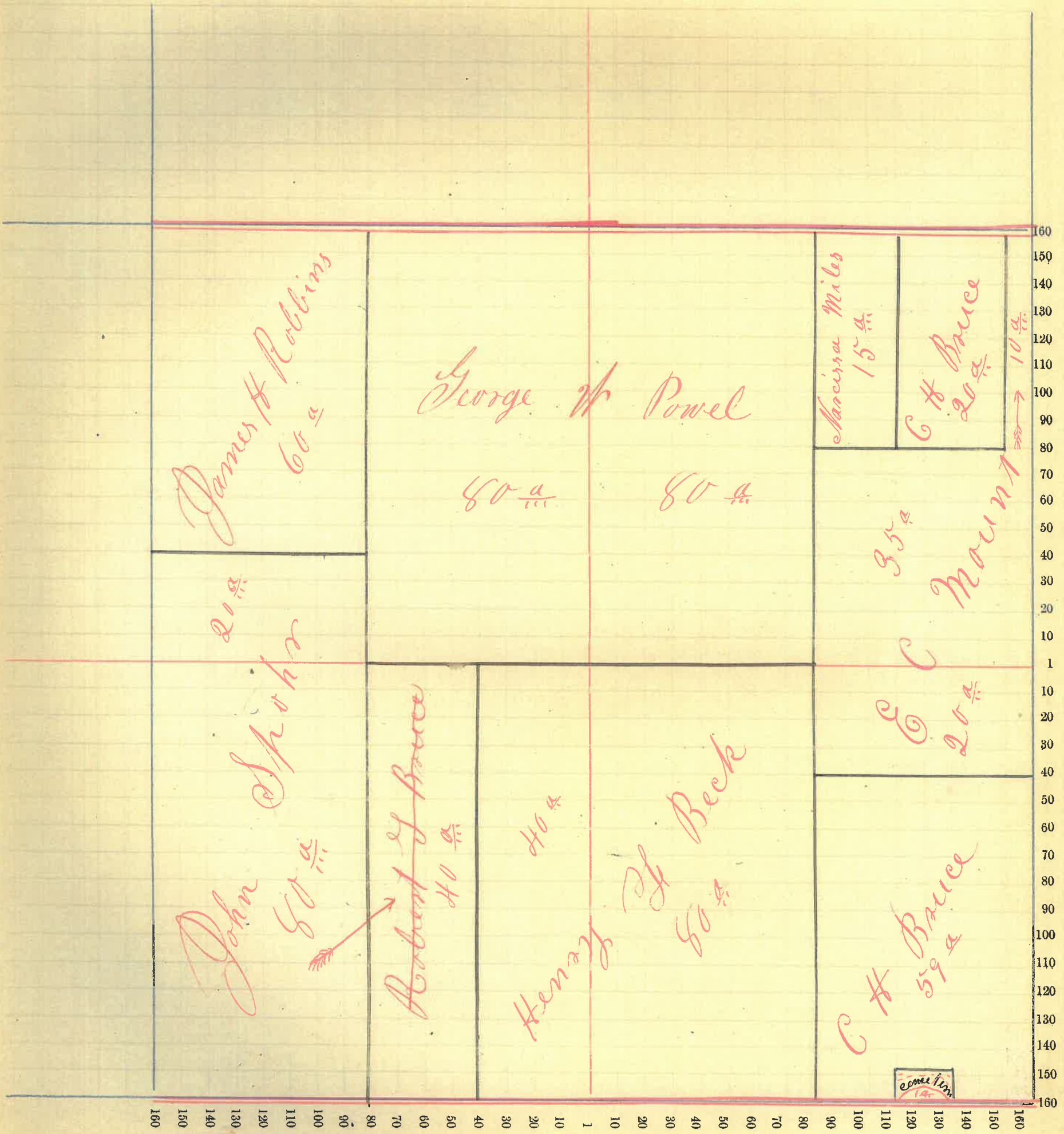
NAMES OF OWNERS.	Number on Plat.	DESCRIPTION.	Section.	Township.	Range.	Acres.	Hundredths.	Value of Lands.	Value of Improvements.	Value of Lands and Improvements.
Bruce G H		E 1/2 NE 1/4	11	18	3	20				
do		PT E 1/2 SE 1/4	"	"	"	59		2220	250	2470
<del>Bruce R J</del>		<del>PT E 1/2 SW 1/4</del>	<del>11</del>	<del>18</del>	<del>3</del>	<del>40</del>				
Beck H H		W 1/2 SE 1/4	11	18	3					
do		PT E 1/2 SW 1/4	"	"	"	120		3340	275	3635
Mount E C		PT E 1/2 NE 1/4	11	18	3	45				
do		PT E 1/2 SE 1/4	"	"	"	20		1500	100	1900
Robbins J H		PT W 1/2 NW 1/4	11	18	3	60		1800		1800
Powel G W		E 1/2 NW 1/4	11	18	3					
do		W 1/2 NE 1/4	"	"	"	160		4680		4680
Sphon John		PT W 1/2 SW 1/4	11	18	3					
do		PT W 1/2 NW 1/4	"	"	"	140		3750	400	4250
Miles Narcissa		PT E 1/2 NE 1/4	11	18	3	15		500		500
Cemetery		SE 1/4								

699 15210 1025 19295

Section No. 11

Congressional Township No. 14, R. 3

SCALE:— Forty rods to an inch, or ten rods to a space, Congress Land, which is one mile square for a section.



# Montgomery County, Indiana, 1891.

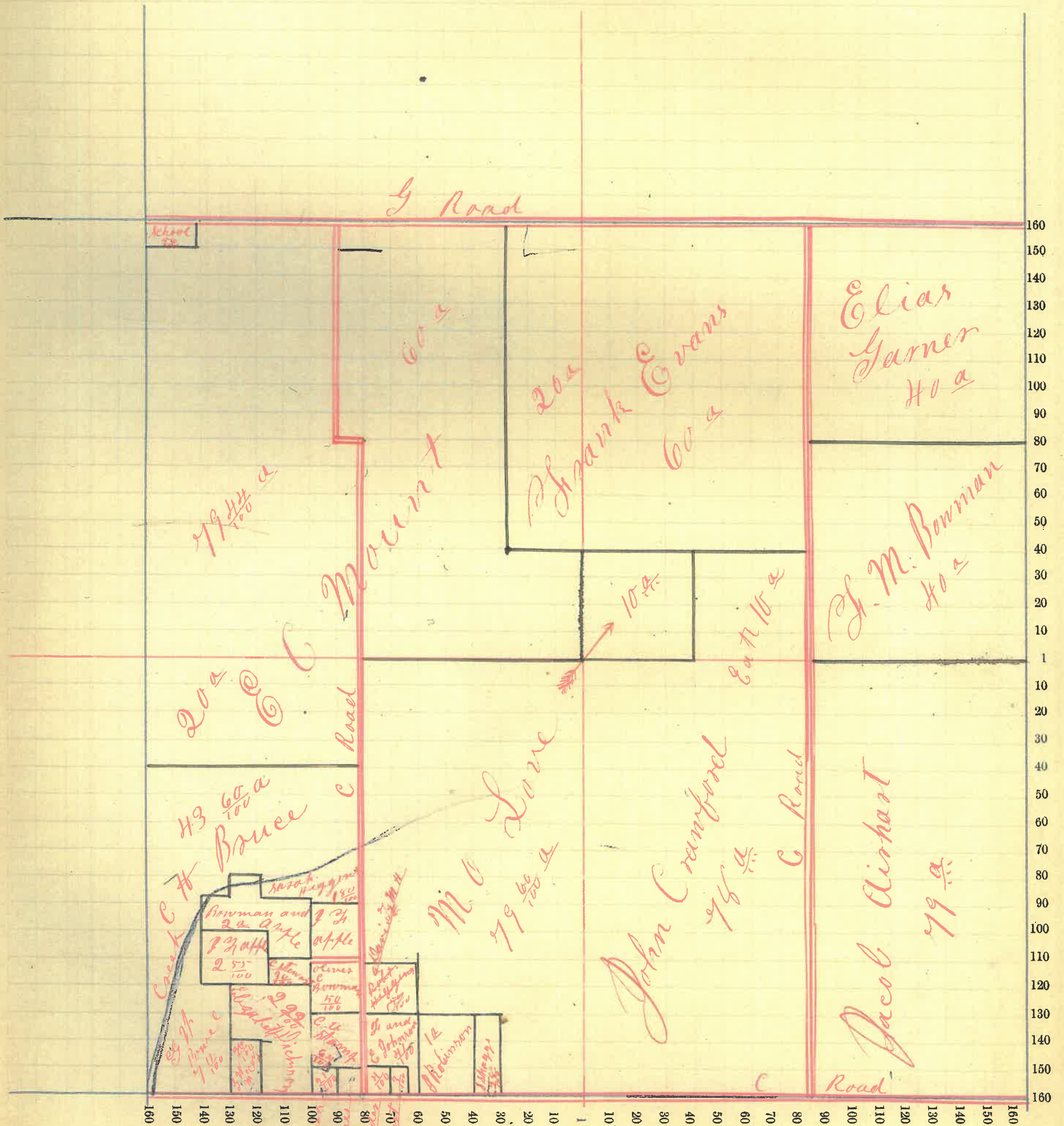
Assessor's Plat Book for \_\_\_\_\_ Township, No. \_\_\_\_\_

NAMES OF OWNERS.	Number on Plat.	DESCRIPTION.	Section.	Township.	Range.	Acres.	Hundredths.	Value of Lands.	Value of Improve-ments.	Value of Lands and Improvements.	
School House		PT $\frac{1}{2}$ NW $\frac{1}{4}$		12	18	3	56				
Love M. O		PT $\frac{1}{2}$ NW $\frac{1}{4}$					67	25	50	75	
Apple & Bowman		PT $\frac{1}{2}$ SW $\frac{1}{4}$		12	18	3	2	50		50	
Apple J & L		PT $\frac{1}{2}$ SW $\frac{1}{4}$		12	18	3	2	55	65	150	210
Aishart Jacob		E $\frac{1}{2}$ SE $\frac{1}{4}$		12	18	3	79	2125		2125	
Bruce C H		PT $\frac{1}{2}$ SW $\frac{1}{4}$		12	18	3	43	60	1182	200	1382
Bowman C C		" " "		"	"	"	50	25	50	75	
Bowman A M		PT $\frac{1}{2}$ NE $\frac{1}{4}$		12	18	3	40	1100	200	1300	
Crawford John Estl		W $\frac{1}{2}$ SE $\frac{1}{4}$		12	18	3					
Do		PT $\frac{1}{2}$ NE $\frac{1}{4}$		"	"	"	88	2400	100	2500	
Davis J & M H		PT $\frac{1}{2}$ SW $\frac{1}{4}$		"	"	"	50	20	150	170	
Evans Frank		PT $\frac{1}{2}$ NE $\frac{1}{4}$		12	18	3		2250	375	2625	
Do		PT E $\frac{1}{2}$ NW $\frac{1}{2}$		"	"	"	80				
Dickson Oliver		PT E $\frac{1}{2}$ SW $\frac{1}{4}$		12	18	3	10	5	145	150	
Garner Elias		PT E $\frac{1}{2}$ NE $\frac{1}{4}$		12	18	3	40	1050	145	1050	
McCoy J W		PT $\frac{1}{2}$ SW $\frac{1}{4}$		12	18	3	70	20	100	120	
Love M. O		E $\frac{1}{2}$ SW $\frac{1}{4}$		12	18	3					
Do		PT $\frac{1}{2}$ NE $\frac{1}{4}$		"	"	"	84	60	2490	700	3190
Higgins Sarah		PT $\frac{1}{2}$ SW $\frac{1}{4}$		"	"	"	1	80	50	100	150
Robinson J H Hein		PT $\frac{1}{2}$ SW $\frac{1}{4}$		12	18	3	1	30	225	255	
Mount E C		PT NW $\frac{1}{4}$									
Do		PT $\frac{1}{2}$ SW $\frac{1}{4}$		12	18	3	159	44	4500	600	5100
McCoy George		" " "		"	"	"	70				
Bowen G W		PT $\frac{1}{2}$ SW $\frac{1}{4}$		12	18	3	711	200		200	
Stamp C V		" " "		"	"	"	64				
Higgins Sarah		" " "		12	18	3	1	80			
Steggs S A		" " "		"	"	"	28	15	50	67	
Dickson Elizabeth		" " "		"	"	"	222	60	100	160	

# Section No. 12

Congressional Township No. 14, R. 3

SCALE:—Forty rods to an inch, or ten rods to a space, Congress Land, which is one mile square for a section.



# Montgomery County, Indiana, 1891.

Assessor's Plat Book for \_\_\_\_\_ Township, No. \_\_\_\_\_

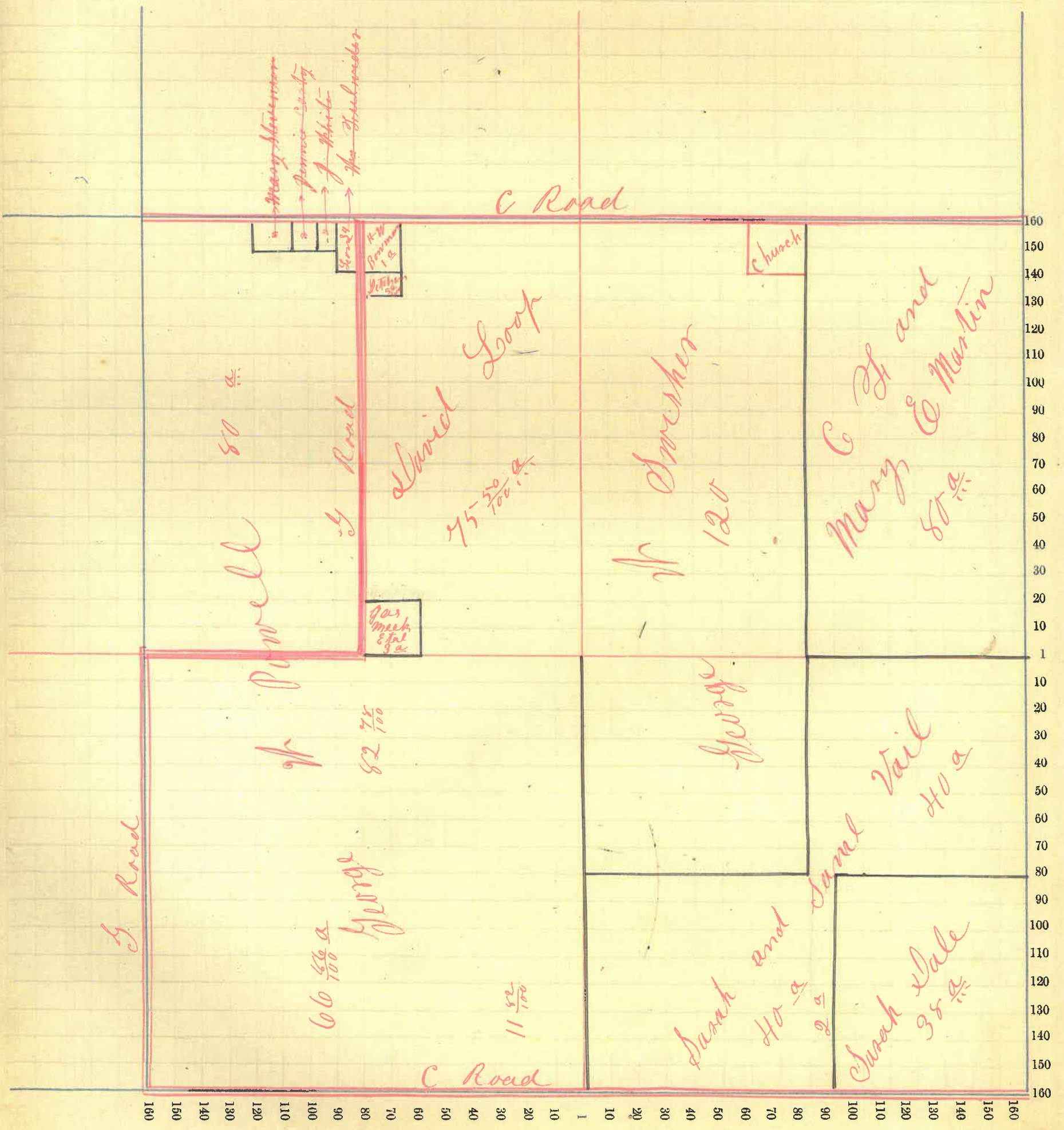
NAMES OF OWNERS.	Number on Plat.	DESCRIPTION.	Section.	Township.	Range.	Acres.	Hundredths.	Value of Lands.	Value of Improvements.	Value of Lands and Improvements.
Delchen Elliott							50	25	200	225
Bowman H W		PE 1/2 NW 1/4	13	15	3	1		30	160	190
Loop David		PT E 1/2 NW 1/4	13	15	3	75	50	2150	200	2350
Love M D		PT W 1/2 NW 1/4	13	15	3		34	15	45	100
Meek Jas Estal		" " " "	"	"	"	3		90	110	200
Powel G W		PT W 1/2 NW 1/4	13	15	3	241	40	7070	835	7905
Martin C F and M E		E 1/2 NE 1/4	13	15	3	80		2150	350	2500
Swisher G W		W 1/2 NE 1/4	13	15	3					
do		PT W 1/2 SE 1/4	"	"	"	120		3300	400	3700
Vail Samuel		PT W 1/2 SE 1/4	13	15	3					
and Sarah		PT E 1/2 SE 1/4	"	"	"	82		2215		2215
Lake Sarah		PT E 1/2 SE 1/4	13	15	3	35		1026	200	1226

641 2015071 2590 24611

# Section No. 13

Congressional Township No. 14, R. 3

SCALE: - Forty rods to an inch, or ten rods to a space, Congress Land, which is one mile square for a section.



# Montgomery County, Indiana, 1891.

Assessor's Plat Book for \_\_\_\_\_ Township, No. \_\_\_\_\_

NAMES OF OWNERS.	Number on Plat.	DESCRIPTION.	Section.	Township.	Range.	Acres.	Hundredths.	Value of Lands.	Value of Improvements.	Value of Lands and Improvements.
Bruce R J Do		N <sup>1</sup> / <sub>4</sub> W <sup>1</sup> / <sub>2</sub> N <sup>1</sup> / <sub>4</sub>	14	18	3	240	6700	500	7500	
McIntire J J		DW <sup>1</sup> / <sub>4</sub>	14	18	3	157.58	4500	300	4800	
Powel G W C		E <sup>1</sup> / <sub>2</sub> N <sup>1</sup> / <sub>4</sub>	14	18	3	99.25	2375	150	2525	
Walker C and W		SE <sup>1</sup> / <sub>4</sub>	14	18	3	162.50	4900	400	5700	


639 8515495 2050 20525



Section No. 14

Congressional Township No. 14, R. 3

SCALE: - Forty rods to an inch, or ten rods to a space, Congress Land, which is one mile square for a section.



# Montgomery County, Indiana, 1891.

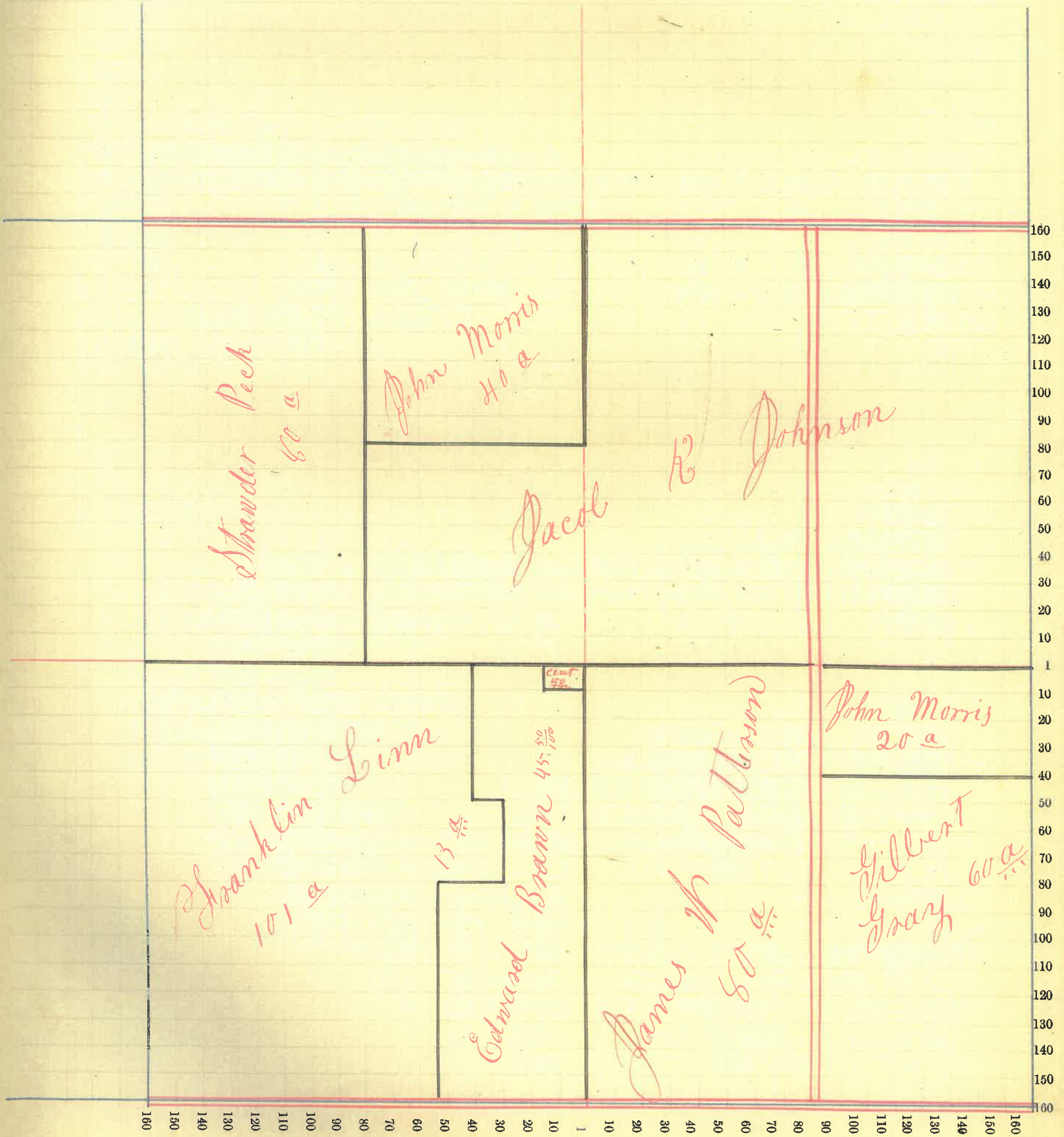
Assessor's Plat Book for \_\_\_\_\_ Township, No. \_\_\_\_\_

NAMES OF OWNERS.	Number on Plat.	DESCRIPTION.	Section.	Township.	Range.	Acres.	Hundredths.	Value of Lands.	Value of Improvements.	Value of Lands and Improvements.
Brown Ed		PT E $\frac{1}{2}$ SW $\frac{1}{4}$	15	183	45	50		1248	175	1423
Gray Gilbert		PT W $\frac{1}{2}$ SE $\frac{1}{4}$	15	183	60			1450		1450
Linn J H		PT SW $\frac{1}{4}$	15	183	114			3249	600	3849
Morris John		PT E $\frac{1}{2}$ NW $\frac{1}{4}$	15	183	40			1800	150	1950
Morris John		PT E $\frac{1}{2}$ SE $\frac{1}{4}$	15	183	20			000	000	0000
Johnson J R		PT E $\frac{1}{2}$ NW $\frac{1}{4}$	15	183						
Do		NE $\frac{1}{4}$	15	183	200			5600	450	6050
Reck Straveler		W $\frac{1}{2}$ NW $\frac{1}{4}$	15	183	80			2300	200	2500
Patterson J W		W $\frac{1}{2}$ SE $\frac{1}{4}$	15	183	80			2200	100	2300
Cemetery							50			
								17847	1705	19552
								640		
								29		

Section No. 15

Congressional Township No. 14, R. 3

SCALE: - Forty rods to an inch, or ten rods to a space, Congress Land, which is one mile square for a section.






# Section No. 16

Congressional Township No. 14, R. 3

SCALE:—Forty rods to an inch, or ten rods to a space, Congress Land, which is one mile square for a section.



# Montgomery County, Indiana, 1891.

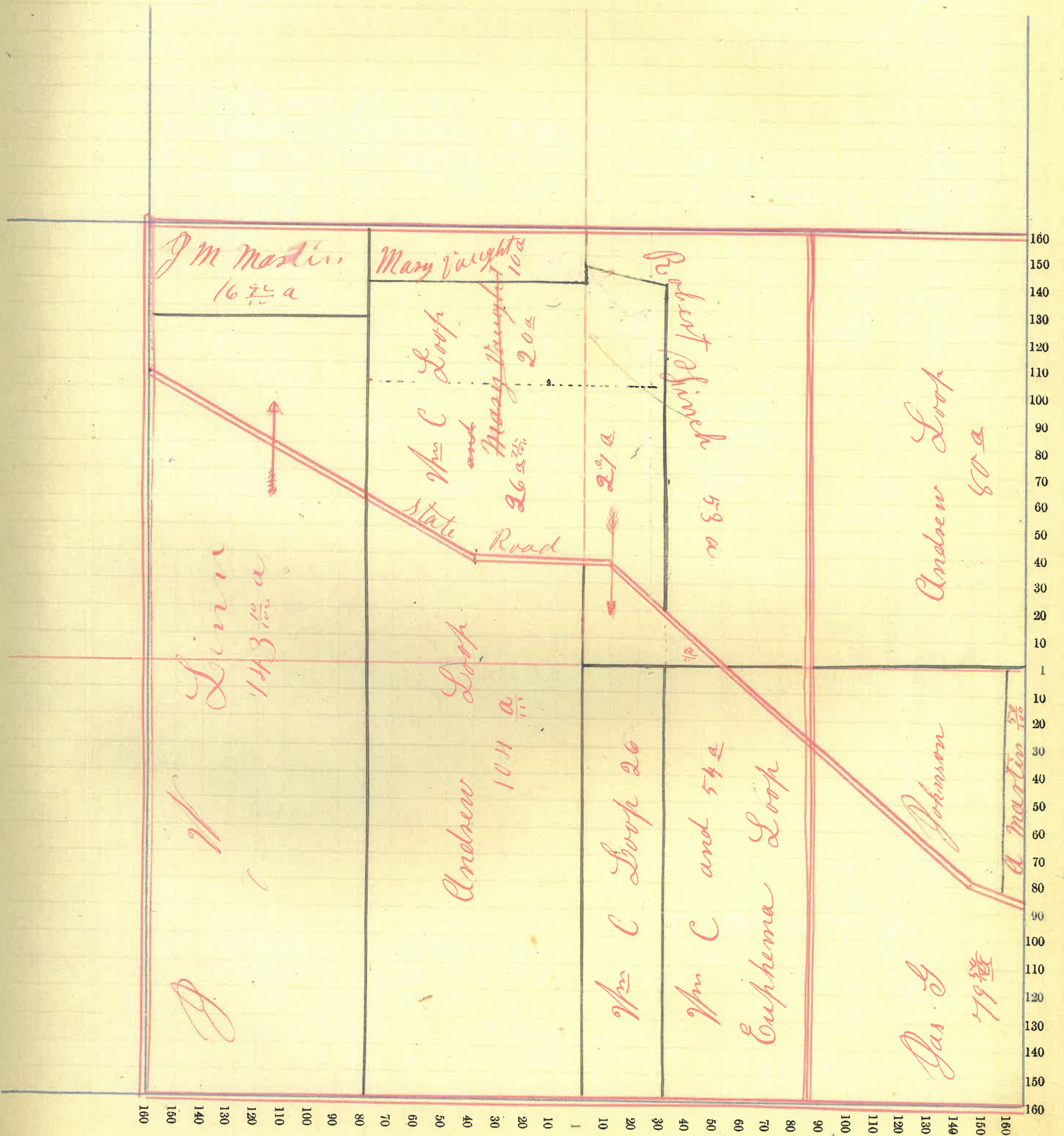
Assessor's Plat Book for \_\_\_\_\_ Township, No. \_\_\_\_\_

NAMES OF OWNERS.	Number on Plat.	DESCRIPTION.	Section.	Township.	Range.	Acres.	Hundredths.	Value of Lands.	Value of Improvements.	Value of Lands and Improvements.
Shinch Robert		PT W $\frac{1}{2}$ NE $\frac{1}{4}$	17	18	3	53		1300		1300
Johnson G E		PT E $\frac{1}{2}$ SE $\frac{1}{4}$	17	18	3	79.50		2250	300	2550
Loop Wm C		PT E $\frac{1}{2}$ NE $\frac{1}{4}$	17	18	3					
Do		PT W $\frac{1}{2}$ E $\frac{1}{2}$	"	"	"					
and Wm C and U J		W $\frac{1}{2}$ SE $\frac{1}{4}$	"	"	"	153		4200	500	4700
Loop Andrew		E $\frac{1}{2}$ NE $\frac{1}{4}$	17	18	3	50				
Do		E $\frac{1}{2}$ SW $\frac{1}{4}$	"	"	"					
Do		PT E $\frac{1}{2}$ SW $\frac{1}{4}$	"	"	"	104		5960	100	5460
Linn J W		W $\frac{1}{2}$ SW $\frac{1}{4}$	17	18	3					
Do		PT W $\frac{1}{2}$ SW $\frac{1}{4}$	"	"	"	149.10		4150	600	4750
Martin J M		PT W $\frac{1}{2}$ NW $\frac{1}{4}$	17	18	3	16.90		480		480
Martin Arch		PT E $\frac{1}{2}$ SE $\frac{1}{4}$	17	18	3	50		20		20
Taught Mary		PT E $\frac{1}{2}$ NW $\frac{1}{4}$	17	18	3	10		275		275
							640	18095	1500	19595

# Section No. 17

Congressional Township No. 14, R. 3

SCALE: - Forty rods to an inch, or ten rods to a space, Congress Land, which is one mile square for a section.



# Montgomery County, Indiana, 1891.

Assessor's Plat Book for \_\_\_\_\_ Township, No. \_\_\_\_\_

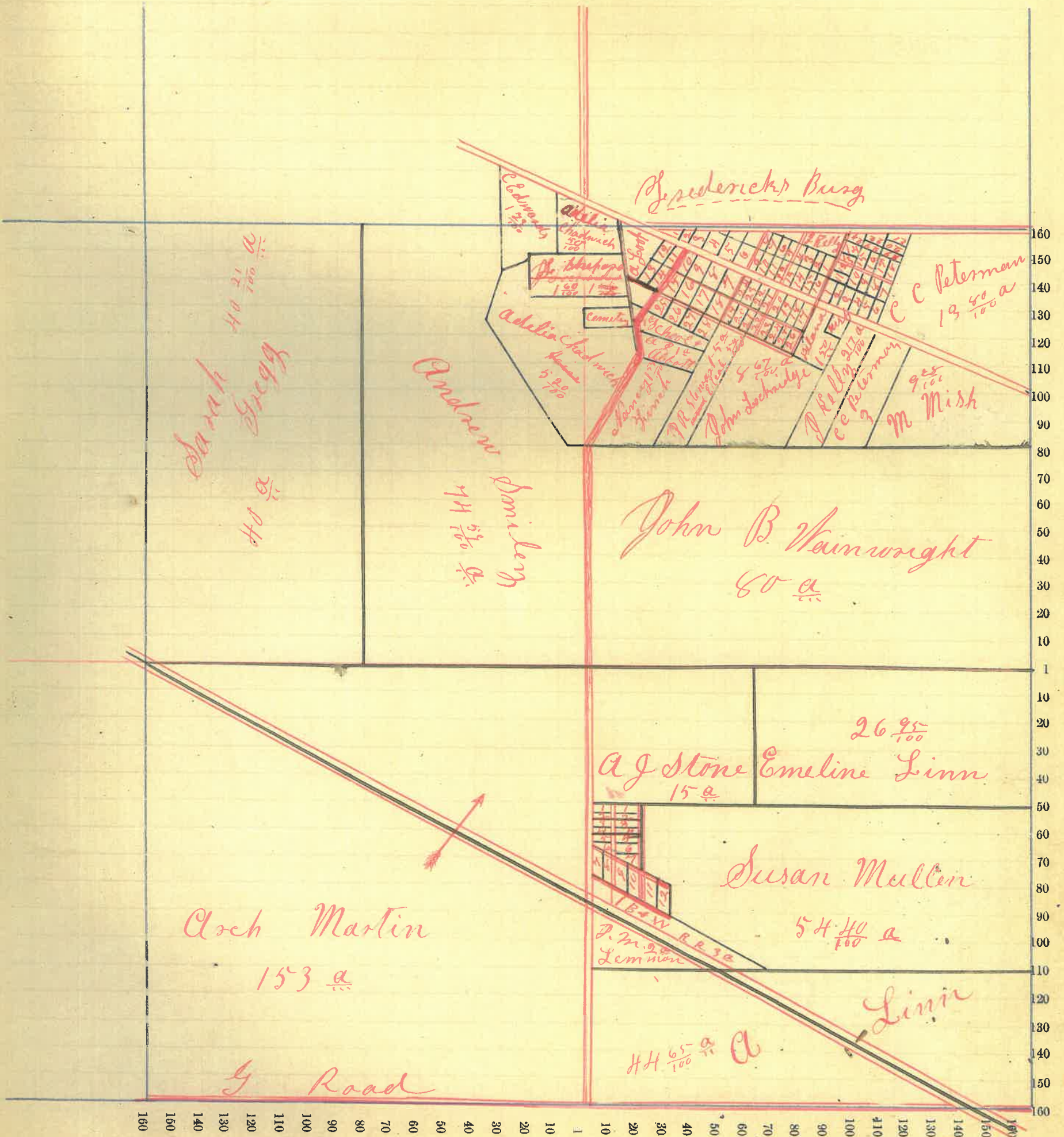
NAMES OF OWNERS.	Number on Plat.	DESCRIPTION.	Section.	Township.	Range.	Acres.	Hundredths.	Value of Lands.	Value of Improve-ments.	Value of Lands and Improvements.	
Abbott A J		Pt W 1/2 NE 1/4	14	18	3	1	30	300		330	
Chadwick <del>Adeline</del>		Pt E 1/2 SW 1/4	16	18	3						
Do		Pt W 1/2 NE 1/4	"	"	"	5.70	150	195		325	
Edwards Curtis		Pt E 1/2 NW 1/4	18	18	3	23	15			15	
Delany Henry		Pt NE 1/4	14	18	3	1.50	45	225		270	
Hinch Nancy		Pt W 1/2 NE 1/4	14	18	3	1.58	45	200		245	
Gregg Sarah M		W 1/2 NW 1/4	18	18	3	80.21	2220			2320	
Kelly John		Pt NE 1/4	18	18	3	2.67	75	50		125	
Loop Andrew		Pt W 1/2 NE 1/4	16	18	3	20	25	575		600	
Lockridge John		Pt W 1/2 NE 1/4	14	18	3	8.07	275			275	
Linn Asberry		Pt SE 1/4	18	18	3	44.65	1300			1300	
Linn Emeline		Pt SE 1/4	18	18	3	26.95	700			700	
Lemmon J M		Pt SE 1/4	18	18	3	2	45			45	
Mullen Susan		Pt SE 1/4	18	18	3	54.40	1550	150		1700	
McNiel M E		Pt NE 1/4	18	18	3	55	25	250		275	
Martin Arch		Pt SW 1/4	18	18	3	153	4590			4590	
Mish Michael		Pt E 1/2 NE 1/4	18	18	3	9.28	275			275	
Peterman C C		Pt NE 1/4	18	18	3	16.80	540			540	
Shepard Lewis		Pt NW 1/4	18	18	3	2.60	45	150		235	
School House						1					
Stone A J		Pt SE 1/4	18	18	3	15	450	150		600	
Stewart James R and Etal		Pt NE 1/4	18	18	3	5.54	195	200		375	
Wainwright J B		Pt NE 1/4	18	18	3	80	2320	480		2800	
Smiley A		Pt E 1/2 NW 1/4	18	18	3	74.59	2050			2050	
							624.11	17085	2905	19990	



Section No. 18

Congressional Township No. 18, R. 3

SCALE:—Forty rods to an inch, or ten rods to a space, Congress Land, which is one mile square for a section.



# Montgomery County, Indiana, 1891.


Assessor's Plat Book for \_\_\_\_\_ Township, No. \_\_\_\_\_

NAMES OF OWNERS.	Number on Plat.	DESCRIPTION.	Section.	Township.	Range.	Acres.	Hundredths.	Value of Lands.	Value of Improvements.	Value of Lands and Improvements.
Akers J. M. & L.		NE 1/4	19	18	3	40		1120	150	1270
Armstrong John Heiss		W 1/2 SW 1/4	19	18	3	73 7/8		1850	100	1950
Beck J J		PT E 1/2 SW 1/4	19	18	3	58		1575	75	1650
Dice Wm B		PT E 1/2 NE 1/4	19	18	3	40		1120		1120
Galloway R H Etal		PT E 1/2 NW 1/4	19	18	3	20		565	175	740
Jackson A H		W 1/2 NE 1/4	19	18	3	80		2350	200	2550
Lauthers Wm M		PT E 1/2 SE 1/4	19	18	3	40		1000	100	1100
Martin Arch		PT E 1/2 SE 1/4	19	18	3	40		1100	40	1140
McCarty Ed		W 1/2 SE 1/4	19	18	3	80		2240	275	2515
Smith G. & E J		PT E 1/2 SW 1/4	19	18	3	21 6				
Smith Idonia		PT "	"	"	"	10 5/8		285		285
Smith M J		PT E 1/2 SW 1/4	19	18	3	26 4/5		690	250	940
Smith Mary		"	"	"	"	10 9/9		285		285
Smith D E		"	"	"	"	9 7/8		250		250
Vansurdall R A		"	"	"	"	10 5/5		290		290
Vansoyoc J		W 1/2 NW 1/4	19	18	3	77 7/8		2200	40	2240
							62 3/4	10920	1405	18925

# Section No. 19

Congressional Township No. 14, R. 3

SCALE:— Forty rods to an inch, or ten rods to a space, Congress Land, which is one mile square for a section.



# Montgomery County, Indiana, 1891.

Assessor's Plat Book for \_\_\_\_\_ Township, No. \_\_\_\_\_


NAMES OF OWNERS.	Number on Plat.	DESCRIPTION.	Section.	Township.	Range.	Acres.	Hundredths.	Value of Lands.	Value of Improvements.	Value of Lands and Improvements.
Berry D D		E $\frac{1}{2}$ N $\frac{1}{4}$	20	18	3	77	55	2150	400	2550
Clahan E. J. M		PT E $\frac{1}{2}$ S $\frac{1}{4}$	20	18	3	20		500		500
Johnson Wm W		PT NW $\frac{1}{4}$	20	18	3	94		2595	700	3295
Johnson John Do		PT W $\frac{1}{2}$ S $\frac{1}{4}$ PT E $\frac{1}{2}$ S $\frac{1}{4}$	20	18	3		60	1520	150	1670
Johnson Michael		PT SW $\frac{1}{4}$	20	18	3	39	99	1095	75	1150
Mount D B		PT W $\frac{1}{2}$ N $\frac{1}{4}$	20	18	3	63		1695	175	1870
Mullikin Wm D		PT W $\frac{1}{2}$ S $\frac{1}{4}$	20	18	3	40		1100	100	1200
Myers Fredrick		PT E $\frac{1}{2}$ S $\frac{1}{4}$	20	18	3	36	37	900	100	1000
Reed Tate		PT NW $\frac{1}{4}$	20	18	3	61		1708	200	1908
Rutan Eliza		PT W $\frac{1}{2}$ N $\frac{1}{4}$	20	18	3	17		450	100	550
Ward D J		PT SW $\frac{1}{4}$	20	18	3	93	70	2550	450	3000
Wright Thomas		PT E $\frac{1}{2}$ SW $\frac{1}{4}$	20	18	3	26	52	650	50	700
Hunt D		PT E $\frac{1}{2}$ N $\frac{1}{4}$						50	15	40

629 63 16868 2540 19408

# Section No. 20

Congressional Township No. 16, R. 3

SCALE: - Forty rods to an inch, or ten rods to a space, Congress Land, which is one mile square for a section.



# Montgomery County, Indiana, 1891.

Assessor's Plat Book for \_\_\_\_\_ Township, No. \_\_\_\_\_

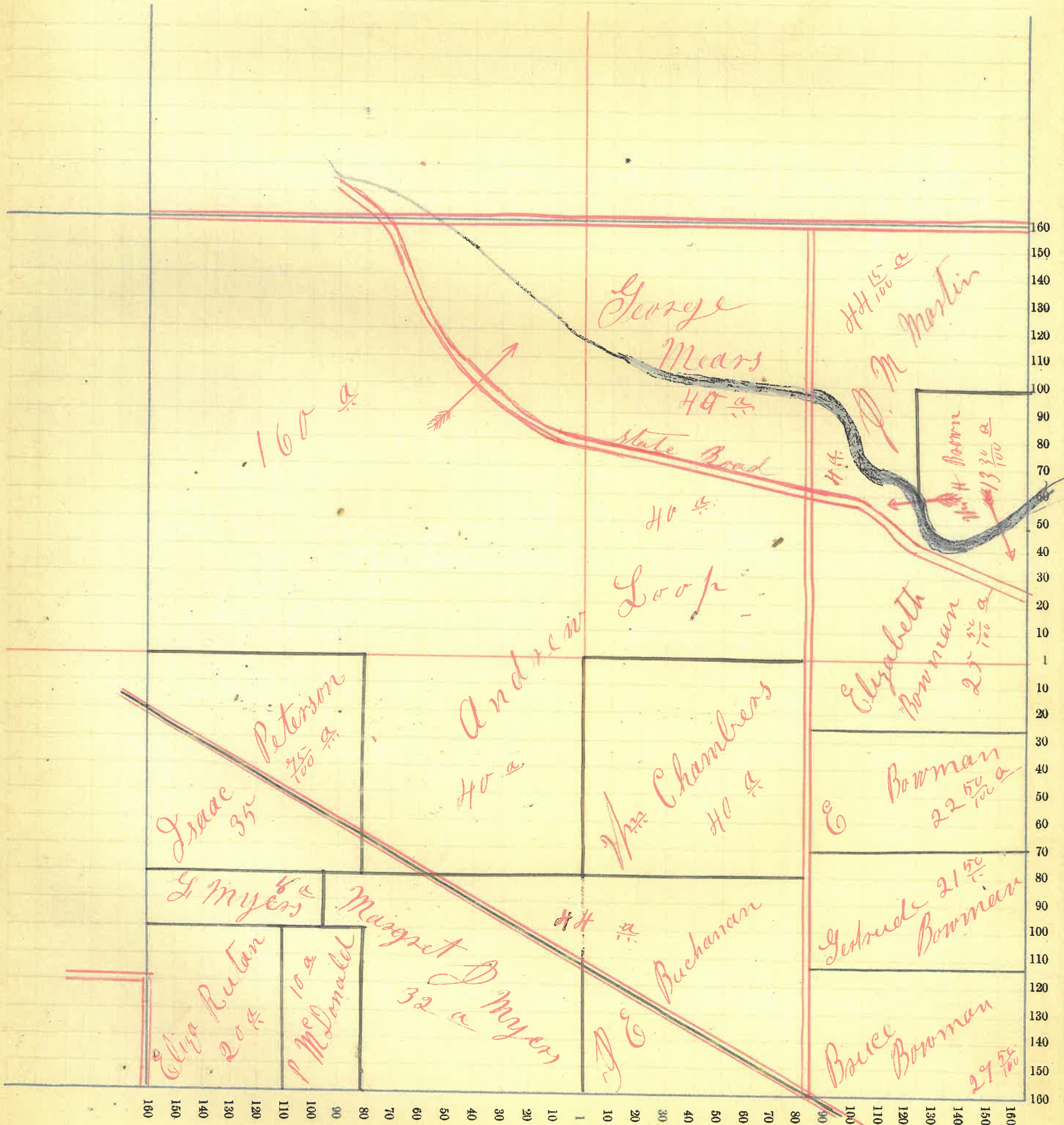
NAMES OF OWNERS.	Number on Plat.	DESCRIPTION.	Section.	Township.	Range.	Acres.	Hundredths.	Value of Lands.	Value of Improvements.	Value of Lands and Improvements.
Borman Elizabeth Do		PE 1/2 NE 1/4	21	18	3					
		PE 1/2 SE 1/4	"	"	"	25 50		625	300	925
Borman Eliza		PE 1/2 SE 1/4	21	18	3	22 50		650		650
Borman Gertrude		PE 1/2 SE 1/4	21	18	3	21 50		650		650
Borman Bruce		PE 1/2 SE 1/4	21	18	3	27 50		650	100	750
Chambers Wm		PT 1/2 SE 1/4	21	18	3	40		1050	420	1500
Buchanan J E		PT 1/2 SE 1/4	21	18	3	44		1120	50	1170
Brown Wm H		PE 1/2 NE 1/4	21	18	3	17 30		475		475
Loop Andrew		SW 1/4				21 18 3				
do		PT W 1/2 NE 1/4	"	"	"					
do		PT E 1/2 SW 1/4	"	"	"	240		6760	325	7085
Myers <del>George</del> Friedrich		P 1/2 SW 1/4	21	18	3	8		95		95
Myers M J		PE 1/2 SW 1/4	21	18	3	32		500		500
Martin J M		PE 1/2 NE 1/4	21	18	3	44 15		1110		1110
Mears George D		PT 1/2 NW 1/4	21	18	3	40		1100	310	1400
McDonald Pat		PT 1/2 SW 1/4	21	18	3	10		200		200
Peterson Isaac		PT 1/2 SW 1/4	21	18	3	35 75		900	150	1050
Rutan Eliza		PT 1/2 SW 1/4	21	18	3	20		500	25	525

62820 10412 1670 18055

# Section No. 21

Congressional Township No. 14, R. 3

SCALE:— Forty rods to an inch, or ten rods to a space, Congress Land, which is one mile square for a section.



# Montgomery County, Indiana, 1891.

Assessor's Plat Book for ..... Township, No. ....

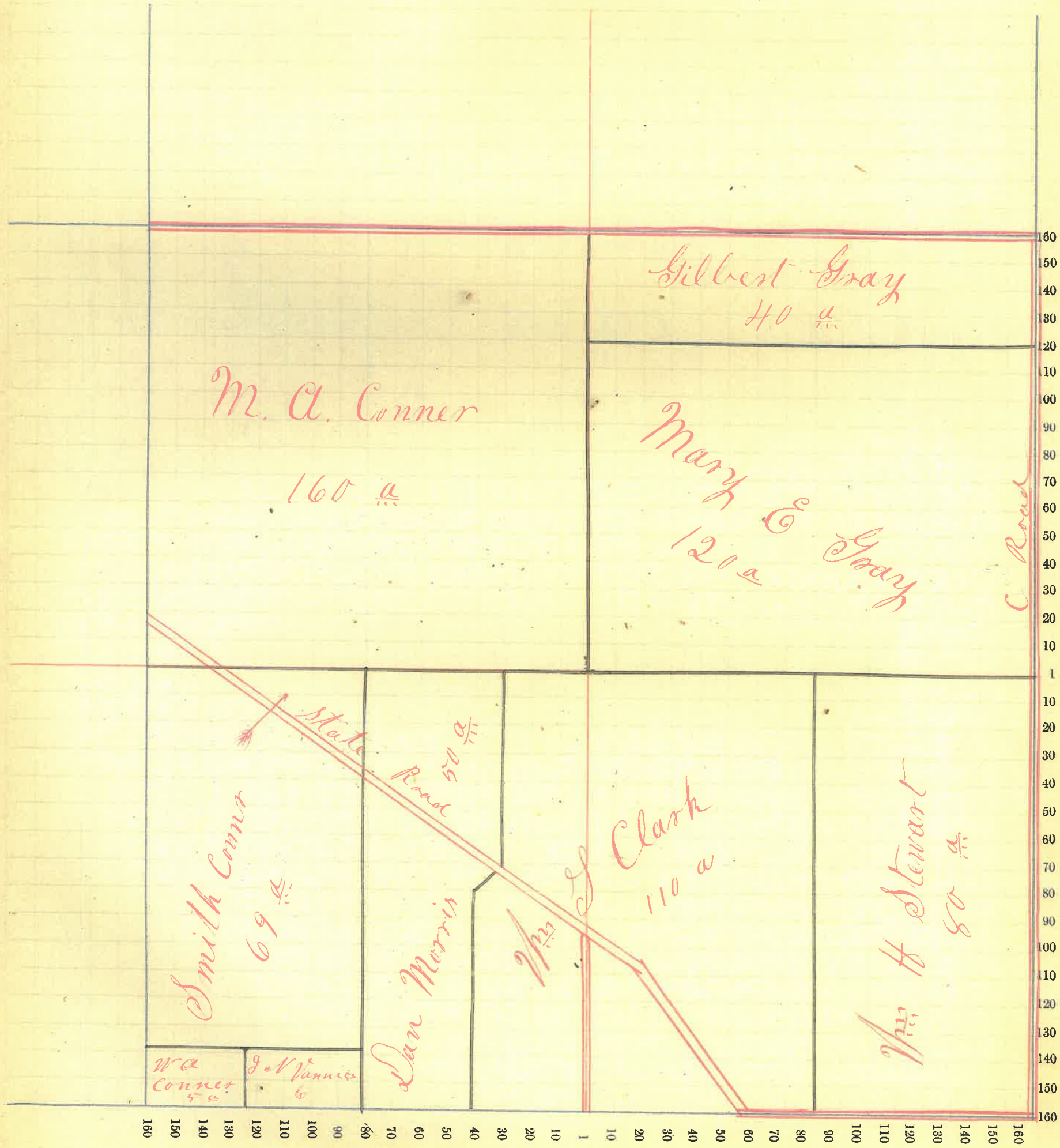
NAMES OF OWNERS.	Number on Plat.	DESCRIPTION.	Section.	Township.	Range.	Acres.	Hundredths.	Value of Lands.	Value of Improve-ments.	Value of Lands and Improvements.
Conner M A		NW <sup>1</sup> / <sub>4</sub>	22	15	3	160		4400	375	4775
Conner Smith		PT NW <sup>1</sup> / <sub>2</sub> SW <sup>1</sup> / <sub>4</sub>	22	14	3	69		1863	500	2363
Conner Wm A		PT NW <sup>1</sup> / <sub>2</sub> SW <sup>1</sup> / <sub>4</sub>	22	14	3	5		100	65	165
Clark Wm J		W <sup>1</sup> / <sub>2</sub> SE <sup>1</sup> / <sub>4</sub>	22	14	3					
Do		PT E <sup>1</sup> / <sub>2</sub> SW <sup>1</sup> / <sub>4</sub>	"	"	"	110		3190	600	3790
Gray Gilbert		PT NE <sup>1</sup> / <sub>4</sub>	22	15	3	40		1125	650	1775
Gray M E		PT NE <sup>1</sup> / <sub>4</sub>	22	15	3	120		3300		3300
Morris Dan		PT E <sup>1</sup> / <sub>2</sub> SW <sup>1</sup> / <sub>4</sub>	22	14	3	50		1425	100	1525
Stewart Wm H		E <sup>1</sup> / <sub>2</sub> SE <sup>1</sup> / <sub>4</sub>	22	14	3	80		2900	600	2900
Vannice J N		PT NW <sup>1</sup> / <sub>2</sub> SW <sup>1</sup> / <sub>4</sub>	22	14	3	6		168		168



# Section No. 22

Congressional Township No. 14, R. 3

SCALE:—Forty rods to an inch, or ten rods to a space, Congress Land, which is one mile square for a section.



# Montgomery County, Indiana, 1891.

Assessor's Plat Book for \_\_\_\_\_ Township, No. \_\_\_\_\_


NAMES OF OWNERS.	Number on Plat.	DESCRIPTION.	Section.	Township.	Range.	Acres.	Hundredths.	Value of Lands.	Value of Improvements.	Value of Lands and Improvements.
Evans Wm B		W $\frac{1}{2}$ NE $\frac{1}{4}$	23	18	3	80		2320	500	2820
Howard G. W		N $\frac{1}{2}$ SE $\frac{1}{4}$	23	18	3	80		2400	100	2500
Harris R E		S $\frac{1}{2}$ SE $\frac{1}{4}$	23	18	3	80		2900		2900
McIntire J H		W $\frac{1}{2}$ NW $\frac{1}{4}$	23	18	3	80		2240	150	2390
Vanclere Mary		W $\frac{1}{2}$ NW $\frac{1}{4}$	23	18	3	80		2200	200	2500
Stewart J H		PT E $\frac{1}{2}$ SW $\frac{1}{4}$	23	18	3	43 $\frac{7}{100}$		1250	100	1350
Wm and C Walker		E $\frac{1}{2}$ NW $\frac{1}{4}$	23	18	3	80				
		PT E $\frac{1}{2}$ SW $\frac{1}{4}$	23	18	3	37 $\frac{10}{100}$		3300		3300
McIntire J H		E $\frac{1}{2}$ NE $\frac{1}{4}$	23	18	3	80		2400		2400

640 23 18 3 10 1050 19500

# Section No. 23

Congressional Township No. 16, R. 3

SCALE:—Forty rods to an inch, or ten rods to a space, Congress Land, which is one mile square for a section.



# Montgomery County, Indiana, 1891.


Assessor's Plat Book for ..... Township, No. ....

NAMES OF OWNERS.	Number on Plat.	DESCRIPTION.	Section.	Township.	Range.	Acres.	Hundredths.	Value of Lands.	Value of Improvements.	Value of Lands and Improvements.
Bratton R L		NE 1/4	24	18	3	160		4500	350	4850
<del>McIntire J J</del>		PT NW 1/4		24	18	3	40			
McIntire J J		W 1/2		24	18	3	80	3520	1200	4720
Miller H M		E 1/2		24	18	3	80	2900	150	3050
Sperry Isaac		S 1/2		24	18	3	160	4720	300	5020
Walker C and Wm		PT NE 1/4				120		3500		3500
							640	18540	2000	20540

# Section No. 24

Congressional Township No. 18, R. 3

SCALE:—Forty rods to an inch, or ten rods to a space, Congress Land, which is one mile square for a section.



# Montgomery County, Indiana, 1891.

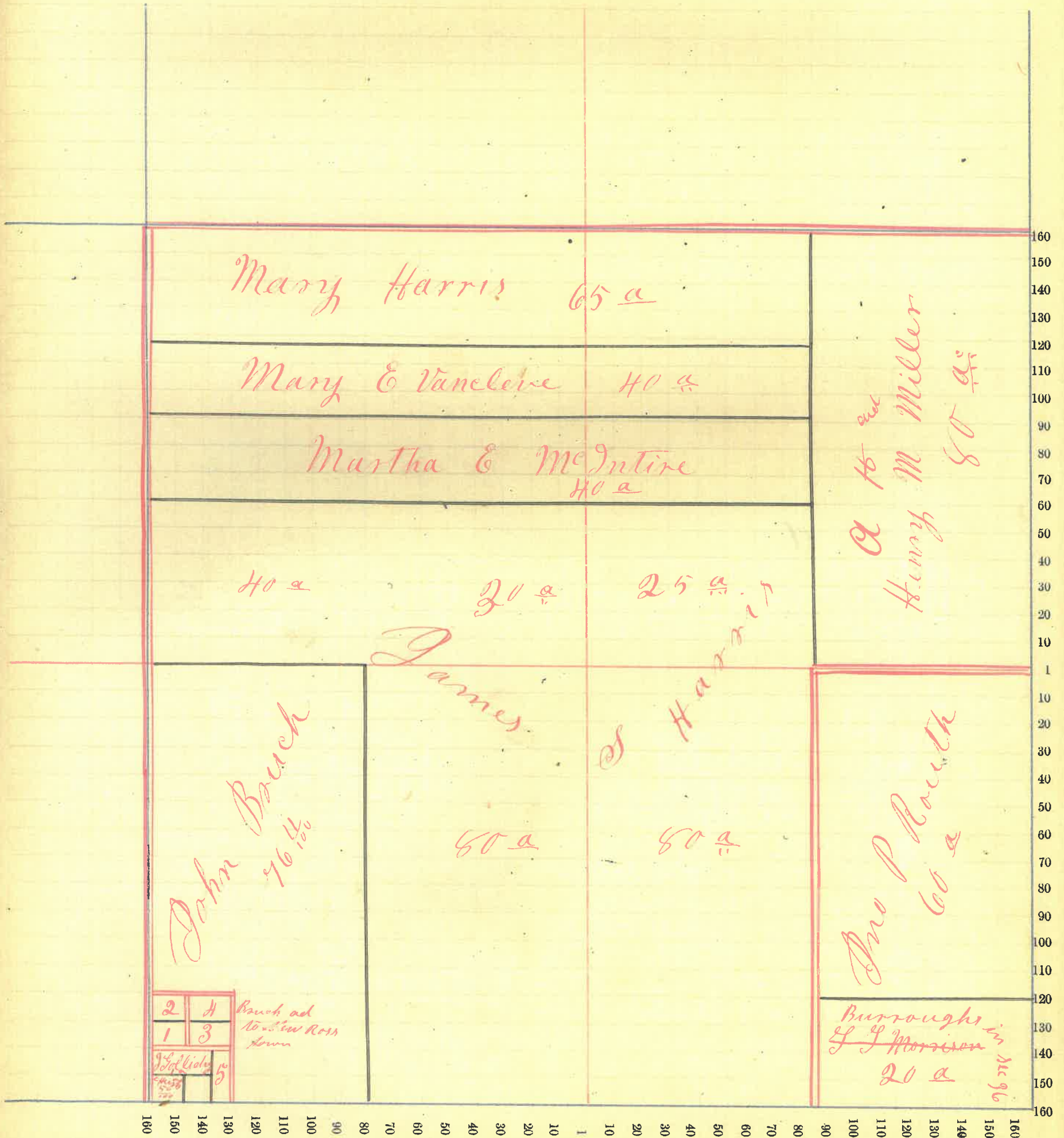
Assessor's Plat Book for \_\_\_\_\_ Township, No. \_\_\_\_\_

NAMES OF OWNERS.	Number on Plat.	DESCRIPTION.	Section.	Township.	Range.	Acres.	Hundredths.	Value of Lands.	Value of Improvements.	Value of Lands and Improvements.	
Buech John		PT W <sup>1</sup> / <sub>2</sub> SW <sup>1</sup> / <sub>4</sub>	25	15	3	76	11	2900	800	3100	
Gollidy Isaac <sup>John Ross</sup>		PT W <sup>1</sup> / <sub>2</sub> SW <sup>1</sup> / <sub>4</sub>	25	15	3	1					
Harris J D		PT SW <sup>1</sup> / <sub>2</sub>	25	18	3						
Do		W <sup>1</sup> / <sub>2</sub> SE <sup>1</sup> / <sub>4</sub>	"	"	"						
Do		PT NW <sup>1</sup> / <sub>4</sub>	"	"	"						
Do		PT W <sup>1</sup> / <sub>2</sub> NE <sup>1</sup> / <sub>4</sub>	"	"	"	255		7728	1090	8758	
Harris Mary		PT A <sup>1</sup> / <sub>2</sub>	25	15	3	65		1475	550	2425	
McIntire M E		PT A <sup>1</sup> / <sub>2</sub>	25	15	3	40		1200		1200	
Miller H M		E <sup>1</sup> / <sub>2</sub> NE <sup>1</sup> / <sub>4</sub>	25	18	3	40		1000	300	1300	
Miller A H		" "	"	"	"	40		1000	100	1100	
<del>Morrison J J</del>		PT E <sup>1</sup> / <sub>2</sub> SE <sup>1</sup> / <sub>4</sub>	25	18	3	20		000	00	00	
Routh J P		PT E <sup>1</sup> / <sub>2</sub> SE <sup>1</sup> / <sub>4</sub>	25	18	3	60		1660	400	2060	
Vanclave M E		PT A <sup>1</sup> / <sub>2</sub>	25	18	3	40		1200		1200	
							697	11	17968	9150	21143

# Section No. 25

Congressional Township No. 15, R. 3

**SCALE:**—Forty rods to an inch, or ten rods to a space, Congress Land, which is one mile square for a section.



# Montgomery County, Indiana, 1891.

Assessor's Plat Book for \_\_\_\_\_ Township, No. \_\_\_\_\_

NAMES OF OWNERS.	Number on Plat.	DESCRIPTION.	Section.	Township.	Range.	Acres.	Hundredths.	Value of Lands.	Value of Improve-ments.	Value of Lands and Improvements.
Bruce Minnie		PT $\frac{1}{2}$	SE $\frac{1}{4}$	26	18	3	60	14 60	3 90	20 10
Bruce Michael		PT $\frac{1}{2}$	SE $\frac{1}{4}$	26	18	3	77 67	23 25	5 50	25 95
Bowen C <sup>2d</sup> M		PT	SW $\frac{1}{4}$	26	18	3	35 50	10 50	50	11 00
Bowling S M		PT $\frac{1}{2}$	SE $\frac{1}{4}$	26	18	3	5	2 00	2 25	4 25
Booker H J		PT $\frac{1}{2}$	SE $\frac{1}{4}$	26	18	3	6 75	3 00	5 00	8 00
Johnson Amanda		PT $\frac{1}{2}$	SE $\frac{1}{4}$	26	18	3	6	2 00	2 75	4 75
Powel J M			NE $\frac{1}{4}$	26	18	3	160	48 00	9 75	55 75
Rains Jessie		PT $\frac{1}{2}$	SE $\frac{1}{4}$	26	18	3	2	60	4 00	4 60
Stewart J A		PT	NE $\frac{1}{4}$	26	18	3	120	33 60	4 00	37 60
Walker B H		PT	SW $\frac{1}{4}$	26	18	3				
Do		PT $\frac{1}{2}$	NE $\frac{1}{4}$	26	18	3	156 25	45 25	5 50	50 95

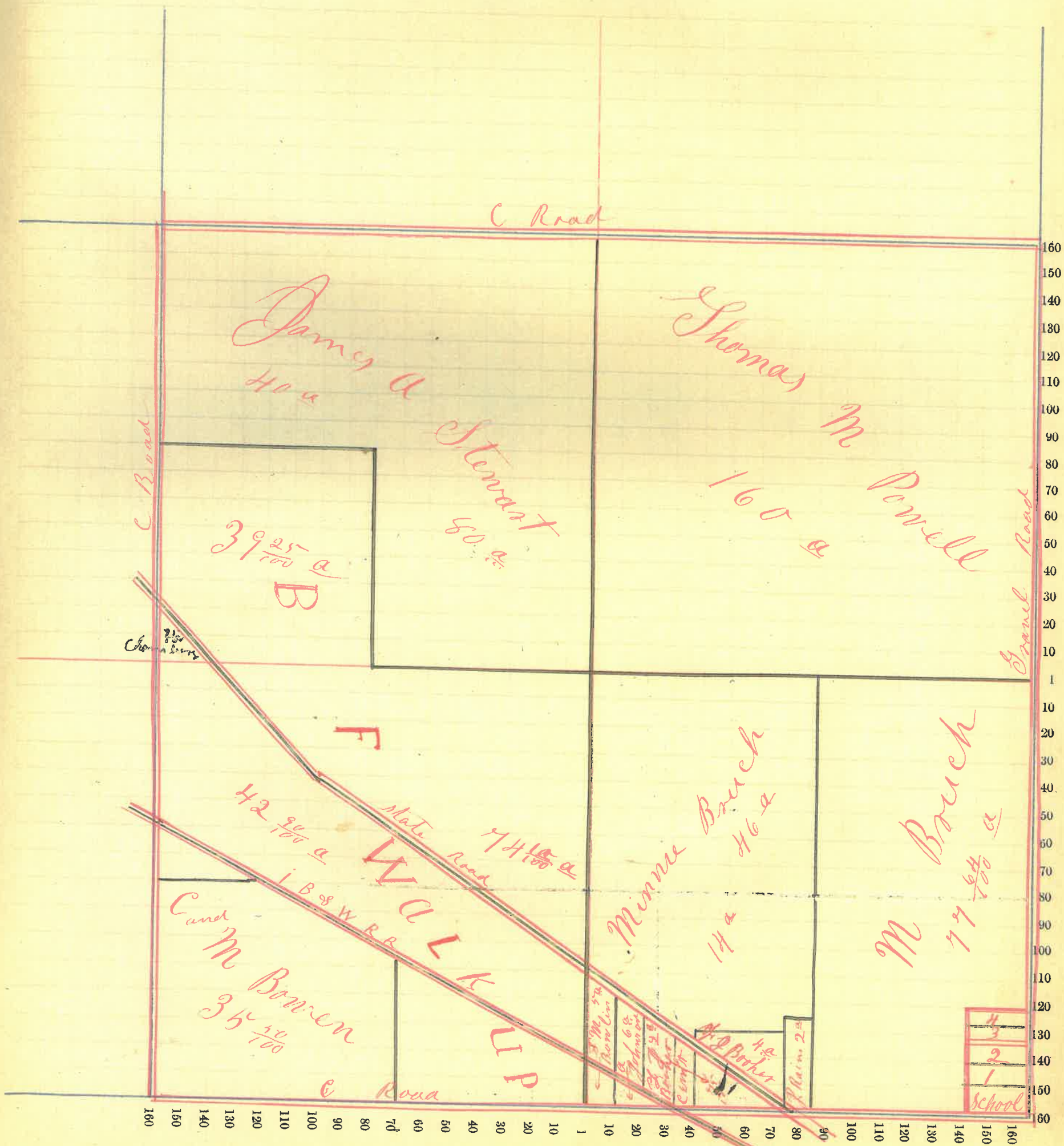
6 29 17 18 48 0 40 75 2 25 95



# Section No. 26

Congressional Township No. 14, R. 3

SCALE:— Forty rods to an inch, or ten rods to a space, Congress Land, which is one mile square for a section.



# Montgomery County, Indiana, 1891.

Assessor's Plat Book for \_\_\_\_\_ Township, No. \_\_\_\_\_

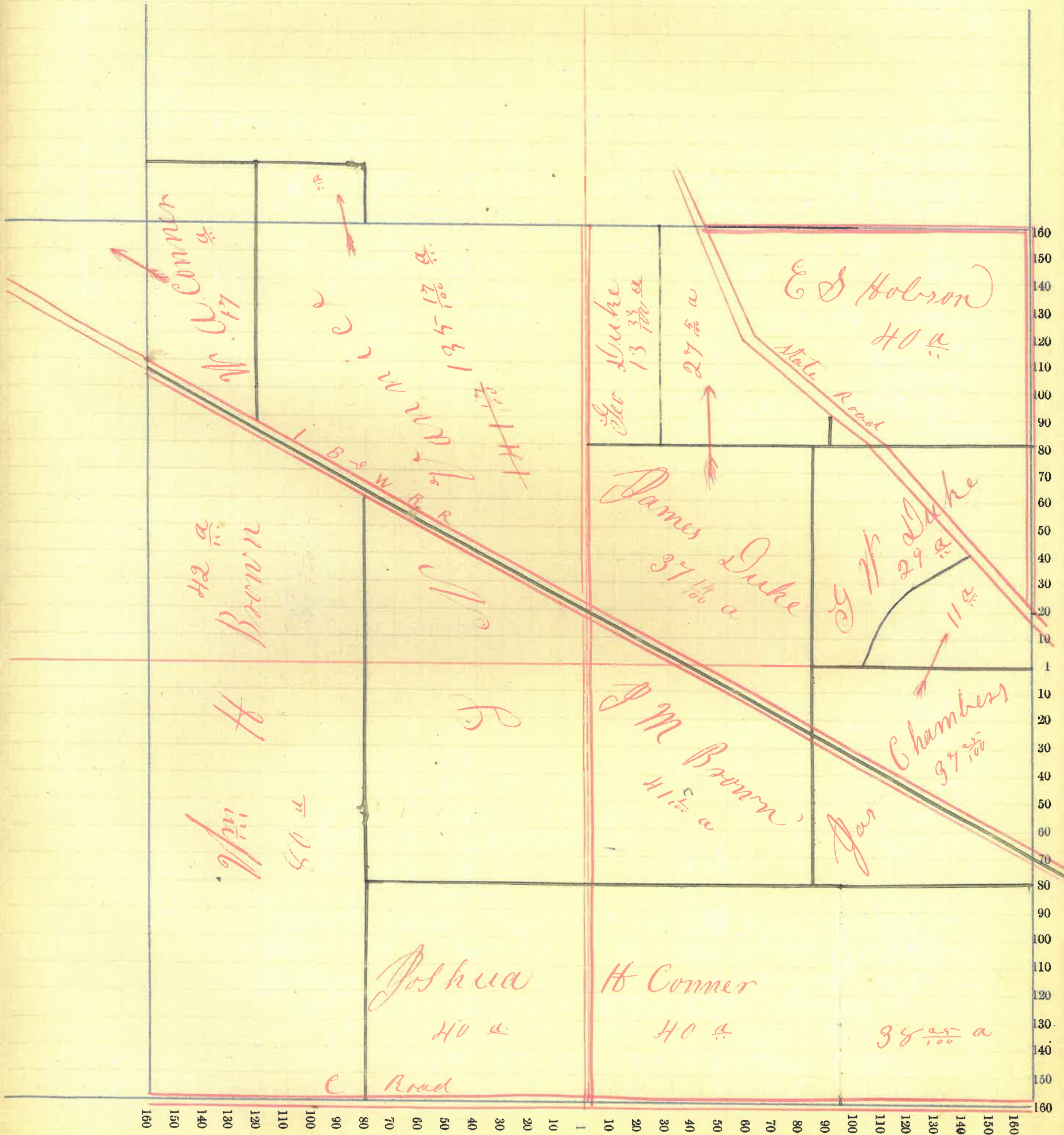
NAMES OF OWNERS.	Number on Plat.	DESCRIPTION.	Section.	Township.	Range.	Acres.	Hundredths.	Value of Lands.	Value of Improvements.	Value of Lands and Improvements.
Brown Wm H Do		W <sup>1</sup> / <sub>2</sub> SW <sup>1</sup> / <sub>4</sub>	2718	3						
		PT W <sup>1</sup> / <sub>2</sub> SW <sup>1</sup> / <sub>4</sub>	"	"	"	122.60	9625			3625
Brown J M		PT W <sup>1</sup> / <sub>2</sub> SW <sup>1</sup> / <sub>4</sub>	2718	3		41	11200	150		1350
Conner Wm A		PT W <sup>1</sup> / <sub>2</sub> NE <sup>1</sup> / <sub>4</sub>	2718	3		17	340			340
Conner J H		PT SE <sup>1</sup> / <sub>4</sub>	2718	3						
		PT E <sup>1</sup> / <sub>2</sub> SW <sup>1</sup> / <sub>4</sub>	2718	3		118.25	3080	420		3500
Chambers Jas Do		PT E <sup>1</sup> / <sub>2</sub> SE <sup>1</sup> / <sub>4</sub>	2718	3		37.25				
		" " NE <sup>1</sup> / <sub>4</sub>	"	"	"	11	1420	150		1570
Duke George Do		PT W <sup>1</sup> / <sub>2</sub> NE <sup>1</sup> / <sub>4</sub>	2718	3				375	40	415
		PT E <sup>1</sup> / <sub>2</sub> NE <sup>1</sup> / <sub>4</sub>	"	"	"	42.33	750	100		550
Duke Jas		PT W <sup>1</sup> / <sub>2</sub> NE <sup>1</sup> / <sub>4</sub>	2718	3		64.19	1525	235		2100
Hobson E D		PT NE <sup>1</sup> / <sub>4</sub>	2718	3		40	1050	100		1150
Vannice Isaac N		PT E <sup>1</sup> / <sub>2</sub> SW <sup>1</sup> / <sub>4</sub>	2718	3						
		PT SE <sup>1</sup> / <sub>2</sub> SW <sup>1</sup> / <sub>4</sub>	"	"	"	141.17	3832	250		4082

69480 17530 1485 19015

# Section No. 27

Congressional Township No. 14, R. 3

SCALE:—Forty rods to an inch, or ten rods to a space, Congress Land, which is one mile square for a section.



# Montgomery County, Indiana, 1891.

Assessor's Plat Book for \_\_\_\_\_ Township, No. \_\_\_\_\_

NAMES OF OWNERS.	Number on Plat.	DESCRIPTION.	Section.	Township.	Range.	Acres.	Hundredths.	Value of Lands.	Value of Improvements.	Value of Lands and Improvements.
Conner Wm A		1/2 W/4 NE 1/4	28	18	3	8		160		160
Brown Wm H		1/2 E/4 NE 1/4	28	18	3					
		1/2 E/4 SW 1/4	"	"	"	217		6012	600	6612
Buchanan J E		1/2 W/4 NE 1/4	28	18	3	13		325		325
Eddingfield O M		1/2 E/4 SE 1/4	28	18	3	39	99	1120		1120
Eddingfield Sarah		1/2 E/4 SE 1/4	28	18	3	26	64	750	100	850
Eddingfield G W		1/2 E/4 SE 1/4	28	18	3	13	34	375		375
Linn M D		1/2 W/4 SW 1/4	28	18	3	28		725	300	1025
Linn J A		1/2 W/4 SW 1/4	28	18	3	11		250		250
Linn J E		1/2 W/4 SW 1/4	28	18	3	11		250		250
McDonald Patrick		1/2 NE 1/4	28	18	3	80		2200	500	2700
Newkirk H H		1/2 W/4 SW 1/4	28	18	3	10		275	50	325
Reddenbaugh Jere		1/2 SW 1/4	28	18	3					
Do		1/2 SE 1/4	"	"	"	180		5130	700	5830

697 97 17572 2250 19522



# Montgomery County, Indiana, 1891.

Assessor's Plat Book for \_\_\_\_\_ Township, No. \_\_\_\_\_

NAMES OF OWNERS.	Number on Plat.	DESCRIPTION.	Section.	Township.	Range.	Acres.	Hundredths.	Value of Lands.	Value of Improvements.	Value of Lands and Improvements.
Barnett R A		PT NW 1/4	SW 1/4	29	18	3	51	1326	50	1376
Clahan E. J. <sup>and M</sup>		E 1/2	SE 1/4	29	18	3	80	2100	200	2300
Evan R L		PT NW 1/4		29	18	3	80	2100	375	2475
Gletcher B G		W 1/2	SE 1/4	29	18	3				
		PT W 1/2	SE 1/4	"	"	"	100	2700	325	3025
Hays W M		PT NW 1/4	SW 1/4	29	18	3	29	510	175	685
Linn J N		PT E 1/2	SE 1/4	29	18	3	40	1000	150	1150
Minnick C A		E 1/2	SW 1/4	29	18	3	80	2080	300	<del>2380</del> 2380
Nimbish H H		PT E 1/2	SE 1/4	29	18	3	40	1080		1080
Peck D C		PT	NW 1/4	29	18	3	77	2076	200	2276
Summers H M <sup>and W</sup>		PT W 1/2	SE 1/4	29	18	3	60	1600		1600

637 50 16 22 1775 186 17

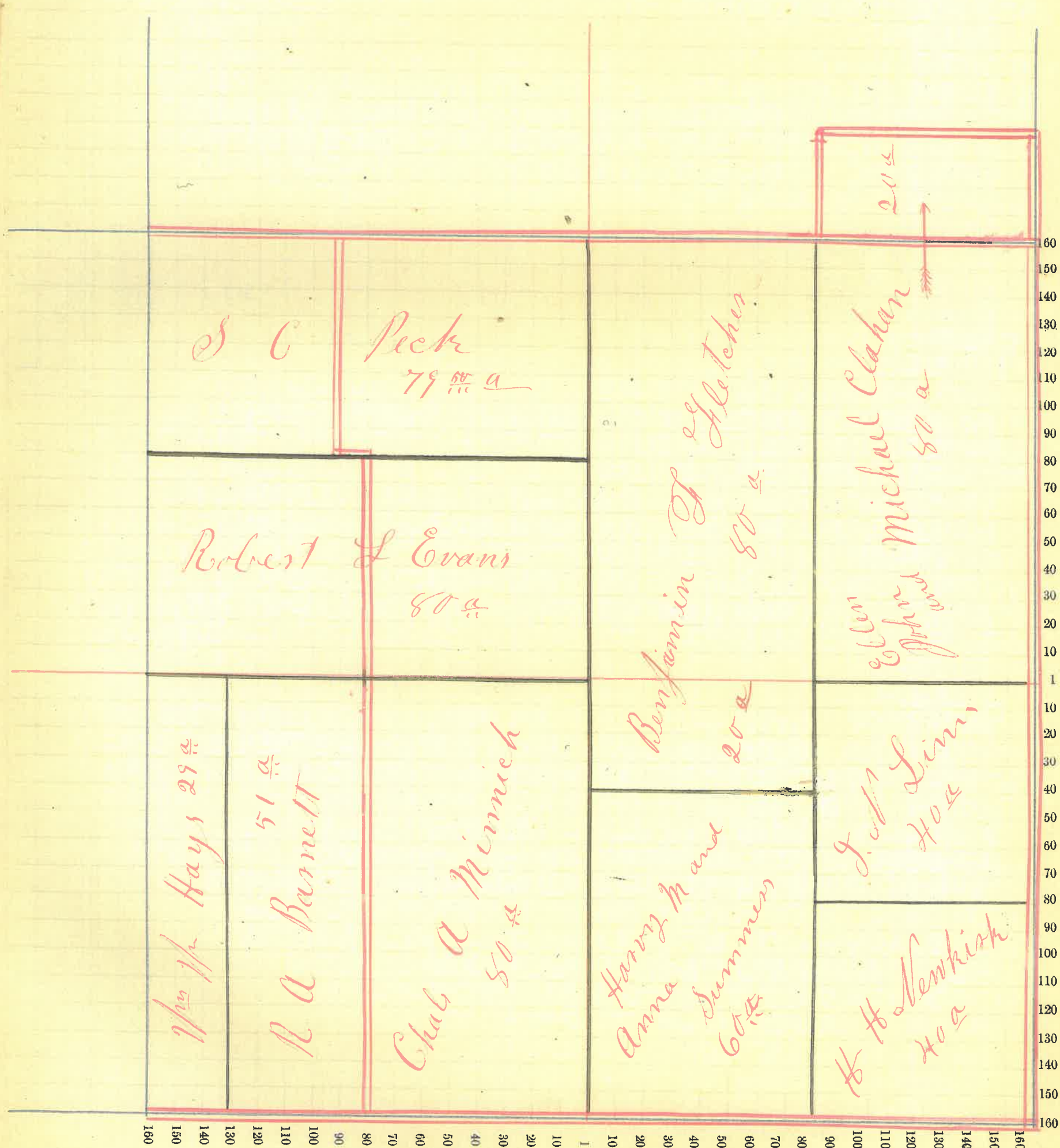
# Section No. 29

Congressional Township No. 14, R. 3

ue of Lands  
and  
rovements.

**SCALE:**—Forty rods to an inch, or ten rods to a space, Congress Land, which is one mile square for a section.

376  
300  
475  
25  
55  
50  
40  
50  
50  
76  
10



# Montgomery County, Indiana, 1891.

Assessor's Plat Book for \_\_\_\_\_ Township, No. \_\_\_\_\_


NAMES OF OWNERS.	Number on Plat.	DESCRIPTION.	SECTION.			Acres.	Hundredths.	Value of Lands.	Value of Improvements.	Value of Lands and Improvements.
			Section.	Township.	Range.					
Corn Albert		W <sup>1</sup> / <sub>2</sub> NW <sup>1</sup> / <sub>4</sub>	30	18	3					
		PT W <sup>1</sup> / <sub>2</sub> SW <sup>1</sup> / <sub>4</sub>	"	"	"	129	3380	720	4100	
Coulter Wm		W <sup>1</sup> / <sub>2</sub> NE <sup>1</sup> / <sub>4</sub>	30	18	3	79	2200	900	2500	
Coulter Saml		E <sup>1</sup> / <sub>2</sub> NE <sup>1</sup> / <sub>4</sub>	30	18	3	80	2160		2160	
Coulter J N		E <sup>1</sup> / <sub>2</sub> SW <sup>1</sup> / <sub>4</sub>	30	18	3	76	2100	225	2325	
Hostetter D D		PT SE <sup>1</sup> / <sub>4</sub>	30	18	3	88	2325	200	2525	
Hostetter N J		PT E <sup>1</sup> / <sub>2</sub> SE <sup>1</sup> / <sub>4</sub>	30	18	3	50	1290	40	1290	
Hostetter Hays Wm W		PT E <sup>1</sup> / <sub>2</sub> SE <sup>1</sup> / <sub>4</sub>	30	18	3	22	450		450	
Immel Stephen Hein		PT W <sup>1</sup> / <sub>2</sub> SW <sup>1</sup> / <sub>4</sub>	30	18	3	30	825	150	975	
Stone J H		E <sup>1</sup> / <sub>2</sub> NW <sup>1</sup> / <sub>4</sub>	30	18	3	76	2150	500	2650	



Section No. 30

Congressional Township No. 16, R. 3

SCALE:—Forty rods to an inch, or ten rods to a space, Congress Land, which is one mile square for a section.



# Montgomery County, Indiana, 1891.


Assessor's Plat Book for \_\_\_\_\_ Township, No. \_\_\_\_\_

NAMES OF OWNERS.	Number on Plat.	DESCRIPTION.	Section.	Township.	Range.	Acres.	Hundredths.	Value of Lands.	Value of Improve-ments.	Value of Lands and Improvements.
Everson J. R. Do	PT	SE 1/4 NE 1/4	31	18	3	250		8000	500	8500
Frentz Mathias		SW 1/4	31	18	3	152.05		4325	500	4825
Hosletter C. J.	PT	E 1/2 NE 1/4	31	18	3	40		950		950
Immel Rebecca Etal	PT.	NW 1/4	31	18	3	49.77		1275		1275
Lawter Mrs Nancy	PT	NW 1/4	31	18	3	19		520	200	720
Linn E. A.	PT	E 1/2 NW 1/4	31	18	3	9		240		240
Linn J. S. & Mrs W.	PT	NW 1/4	31	18	3	47.32		1255	295	1523
Munrow J. W.	PT NW 1/4	NW 1/4	31	18	3	27.05		750	175	925

Section No. 31

Congressional Township No. 18, R. 3

SCALE:—Forty rods to an inch, or ten rods to a space, Congress Land, which is one mile square for a section.



# Montgomery County, Indiana, 1891.


Assessor's Plat Book for \_\_\_\_\_ Township, No. \_\_\_\_\_

NAMES OF OWNERS.	Number on Plat.	DESCRIPTION.	Section.	Township.	Range.	Acres.	Hundredths.	Value of Lands.	Value of Improvements.	Value of Lands and Improvements.
Hall H H		PT W <sup>1</sup> / <sub>2</sub> NW <sup>1</sup> / <sub>4</sub>	32	18	3	40				
Do		W <sup>1</sup> / <sub>2</sub> SW <sup>1</sup> / <sub>4</sub>	"	"	"	80		3050	500	3550
Hall A B		E <sup>1</sup> / <sub>2</sub> SW <sup>1</sup> / <sub>4</sub>	32	18	3	80		2240	50	2290
Hall Samuel G		W <sup>1</sup> / <sub>2</sub> SE <sup>1</sup> / <sub>4</sub>	32	18	3	110		3050	500	3550
Hall A N		E <sup>1</sup> / <sub>2</sub> SE <sup>1</sup> / <sub>4</sub>	32	18	3	80		2280		2280
Myers J E		PT E <sup>1</sup> / <sub>2</sub> NE <sup>1</sup> / <sub>4</sub>	32	18	3	30		800	100	900
Newhirk H H		PT E <sup>1</sup> / <sub>2</sub> NE <sup>1</sup> / <sub>4</sub>	32	18	3	50		1350	50	1400
Williams John		PT W <sup>1</sup> / <sub>2</sub> NW <sup>1</sup> / <sub>4</sub>	32	18	3					
Do		E <sup>1</sup> / <sub>2</sub> NW <sup>1</sup> / <sub>4</sub>	"	"	"					
Do		PT W <sup>1</sup> / <sub>2</sub> NE <sup>1</sup> / <sub>4</sub>	"	"	"	170		4540	140	4680
							640	17340	1340	18680

# Section No. 32

Congressional Township No. 16, R. 3

SCALE:—Forty rods to an inch, or ten rods to a space, Congress Land, which is one mile square for a section.



# Montgomery County, Indiana, 1891.

Assessor's Plat Book for \_\_\_\_\_ Township, No. \_\_\_\_\_

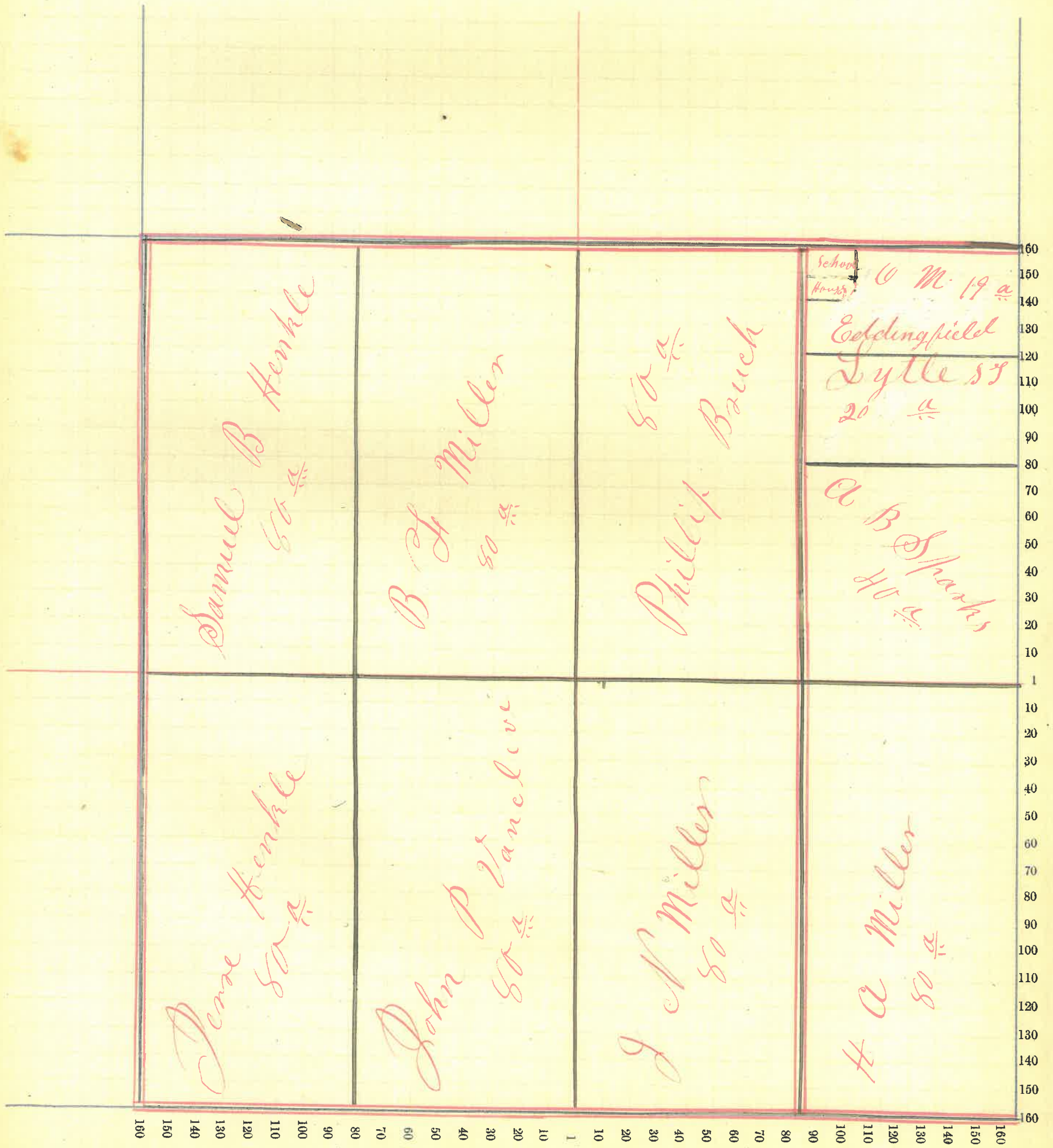
NAMES OF OWNERS.	Number on Plat.	DESCRIPTION.	Section.	Township.	Range.	Acres.	Hundredths.	Value of Lands.	Value of Improve-ments.	Value of Lands and Improvements.
Bouch Phillip		W $\frac{1}{2}$ NE $\frac{1}{4}$	33	14	3	80		2240	120	2360
Eddingfield O M		PT E $\frac{1}{2}$ NE $\frac{1}{4}$	33	14	3	19		500		500
Henkle S B		W $\frac{1}{2}$ NW $\frac{1}{4}$	33	15	3	80		2280		2280
Henkle Jesse		W $\frac{1}{2}$ SW $\frac{1}{4}$	33	15	3	80		2280	300	2580
Lytle D J		PT E $\frac{1}{2}$ NE $\frac{1}{4}$	33	18	3	20		550		550
Miller B A		E $\frac{1}{2}$ NW $\frac{1}{4}$	33	18	3	80		2280		2280
Miller H A		E $\frac{1}{2}$ SE $\frac{1}{4}$	33	18	3	80		2280		2280
Miller J N		W $\frac{1}{2}$ SE $\frac{1}{4}$	33	18	3	80		2280	800	3080
Sparks A B		PT E $\frac{1}{2}$ NE $\frac{1}{4}$	33	14	3	40		1120	350	1470
Vandevere J P		E $\frac{1}{2}$ SW $\frac{1}{4}$	33	14	3	80		2280	350	2630
School							+			

699 18090 1920 20010

# Section No. 33

Congressional Township No. 16, R. 3

SCALE:—Forty rods to an inch, or ten rods to a space, Congress Land, which is one mile square for a section.



# Montgomery County, Indiana, 1891.

Assessor's Plat Book for \_\_\_\_\_ Township, No. \_\_\_\_\_


NAMES OF OWNERS.	Number on Plat.	DESCRIPTION.	Section.	Township.	Range.	Acres.	Hundredths.	Value of Lands.	Value of Improvements.	Value of Lands and Improvements.		
Brown Wm H		W <sup>1</sup> / <sub>2</sub> NW <sup>1</sup> / <sub>4</sub>	34	18	3	80		2240		2240		
Camplin Martha	PT	W <sup>1</sup> / <sub>2</sub> SE <sup>1</sup> / <sub>4</sub>	34	18	3	6.81		165		165		
Cronin Con	PT	W <sup>1</sup> / <sub>2</sub> NW <sup>1</sup> / <sub>4</sub>	34	18	3	40		1080	25	1105		
Miller G A		W <sup>1</sup> / <sub>2</sub> SW <sup>1</sup> / <sub>4</sub>	34	18	3	80		2280		2280		
Miller J M C		E <sup>1</sup> / <sub>2</sub> SW <sup>1</sup> / <sub>4</sub>	34	18	3	80		2200	50	2250		
Morrison Allen	PT	E <sup>1</sup> / <sub>2</sub> SE <sup>1</sup> / <sub>4</sub>	34	18	3							
		E <sup>1</sup> / <sub>2</sub> NE <sup>1</sup> / <sub>4</sub>	"	"	"	120		3300	275	3575		
Rgeen J H	PT	E <sup>1</sup> / <sub>2</sub> NW <sup>1</sup> / <sub>4</sub>	34	18	3	40		1100		1100		
Sparks Hannah	PT	W <sup>1</sup> / <sub>2</sub> SW <sup>1</sup> / <sub>4</sub>	34	18	3	40.90		1080	200	1280		
Sparks Harriet	PT	W <sup>1</sup> / <sub>2</sub> SE <sup>1</sup> / <sub>4</sub>	34	18	3	18.38		360		360		
Sparks Charles	PT	W <sup>1</sup> / <sub>2</sub> SE <sup>1</sup> / <sub>4</sub>	34	18	3	6.81		165		165		
Sparks David	PT	W <sup>1</sup> / <sub>2</sub> SE <sup>1</sup> / <sub>4</sub>	34	18	3	6.81		165		165		
Victor Wilber	PT	W <sup>1</sup> / <sub>2</sub> SE <sup>1</sup> / <sub>4</sub>	34	18	3	5		125		125		
Walsh W B		W <sup>1</sup> / <sub>2</sub> NE <sup>1</sup> / <sub>4</sub>	34	14	3	80		2200	75	2275		
Walters H Co	PT	E <sup>1</sup> / <sub>2</sub> NE <sup>1</sup> / <sub>4</sub>	34	18	3	40		1060	200	1260		
								640	71	17520	825	18845



# Section No. 34

Congressional Township No. 16, R. 3.

SCALE:—Forty rods to an inch, or ten rods to a space, Congress Land, which is one mile square for a section.



# Montgomery County, Indiana, 1891.

Assessor's Plat Book for \_\_\_\_\_ Township, No. \_\_\_\_\_

NAMES OF OWNERS.	Number on Plat.	DESCRIPTION.	Section.	Township.	Range.	Acres.	Hundredths.	Value of Lands.	Value of Improve-ments.	Value of Lands and Improvements.
Brown Wm H		PT W 1/2 SE 1/4	35	18	3	40		1100		1100
Brown N J		PT SE 1/4	35	18	3	40		1100	200	1300
Bell J to New Ross		PT SE 1/4					125			
Kalpin A New Ross		PT SE 1/4	35	18	3	2				
Evans Wm B		SW 1/4	35	18	3	160		4700	600	5300
Inlow Wm J		PT E 1/2 NE 1/4	35	18	3	16		500		500
Inlow Eddie		PT E 1/2 NE 1/4	35	18	3	9		300	600	900
Ferree J W		PT E 1/2 SE 1/4	35	18	3	37.64		1070	300	1370
Powel J F J		PT E 1/2 NW 1/4	35	18	3					
Routh Jennie		PT NE 1/4	35	18	3	49.50		1400	125	1525
		PT NE 1/4	35	18	3					
		PT E 1/2 NW 1/4	35	18	3	46.75		1266	275	1541
Kennedy D E		PT NE 1/4	35	18	3					
		PT E 1/2 NW 1/4	35	18	3	42		1120	100	1220
Spahr Catharine		PT NE 1/4	35	18	3	42		1120		1120
		PT SE 1/4	35	18	3					
Stoner L A		W 1/2 NW 1/4	35	18	3	50		2140	150	2290
Lipton Ben L		PT SE 1/4	35	18	3	40		1120		1120
Turner D. M. & O		PT E 1/2 SE 1/4	35	18	3	2.36		60		60

6085016996 2354 19946



# Montgomery County, Indiana, 1891.

Assessor's Plat Book for \_\_\_\_\_ Township, No. \_\_\_\_\_

NAMES OF OWNERS.	Number on Plat.	DESCRIPTION.	Section.	Township.	Range.	Acres.	Hundredths.	Value of Lands.	Value of Improvements.	Value of Lands and Improvements.	
Adkins J A		PT E 1/2 NW 1/4	36	18	3	25.75		940	400	1340	
Brown P M and S L		PT W 1/2 NW 1/4	36	18	3	3		130		130	
Burroughs Wm M		E 1/2 NE 1/4	36	18	3						
		PT E 1/2 SE 1/4	"	"	"	120		3350	550	3900	
Conover J and R J		PT E 1/2 NW 1/4	36	18	3	3		45	300	385	
Evans J B and S L		PT E 1/2 NW 1/4	36	18	3	1		50	600	650	
Funch Ph A <small>New Rom</small>		PT E 1/2 NW 1/4	36	18	3	3					
Gardner Julia A		PP				40		1080	20	1100	
Harris P B		PT E 1/2 SE 1/4	36	18	3	13		325	40	365	
Higgins S and J		PT NW 1/4	36	18	3	9.56		325	350	675	
Inlow W J and E		PT W 1/2 NW 1/4	36	18	3	37.50		1050		1050	
Inlow Eddie		" " "	36	18	3	14.7		400		400	
Jessie J W		PT W 1/2 SW 1/4	36	18	3	22.36		615	200	815	
Jones John E		PT W 1/2 SE 1/4	36	18	3	76.80		2137	400	2537	
Johnson S A		PT E 1/2 NW 1/4	36	18	3	63		20	100	120	
Jessie Susan J et al		PT W 1/2 SW 1/4	36	18	3	20		615		615	
Lewis Benj Heiss		PT E 1/2 SE 1/4	36	18	3	26		675	100	775	
Lewis D B and C P		PT E 1/2 SE 1/4	36	18	3	20.97		400	25	425	
Miller E J		PT W 1/2 NE 1/4	36	18	3						
		PT E 1/2 NW 1/4	36	18	3	40		1140	300	1440	
Miller J Ph M J		PT E 1/2 NW 1/4	36	18	3	5.75		170	150	320	
Powel G W <small>New Rom</small>		PT W 1/2 NW 1/4	36	18	3	2					
Revercomb L B		PT W 1/2 NW 1/4	36	18	3	50		25	450	475	
Routh J H and E		PT W 1/2 NW 1/4	36	18	3	50		25	400	425	
Ramsay A Ph		PT E 1/2 NW 1/4	36	18	3	4.75		150	175	325	
Routh J A L A		PT W 1/2 NW 1/4	36	18	3	6.17		200	500	700	
Turner David		PT SW 1/4	36	18	3	60		1470		1650	
<small>Do L M and O</small>		" "				17.64		500	1000	1500	
Webb Nancy J et al		PT E 1/2 SW 1/4	36	18	3	48.76		1300	200	1500	
								620	7117957	6200	23619

Section No. 36

Congressional Township No. 18, R. 3

SCALE:—Forty rods to an inch, or ten rods to a space, Congress Land, which is one mile square for a section.

