

ASSESSOR'S
PLAT BOOK.

Walnut Township.

Montgomery County.

1895.

Assessor's Plat Book
Walnut Township
Montgomery County,
Indiana

1895

Last Name	First Name	Page	Notes
A and L RR		72	
Abbott	A J	35, 36	
Abbott	Celia	7, 8	
Abbott	Ida	35, 36	
Adkins	T A	71, 72	
Adkins		73	
Airhart	Jos H and M	23, 24	
Akers	J M	37, 38	
Alkire	Martha J	21, 22	
Alkire		73	
Allison	J	73	
Apple	Ludwick	23, 24	
Armstrong	J	15, 16	heirs
Armstrong	J W	13, 14	
Armstrong	Jno	37, 38	heirs
Beck	H W	3, 4	
Beck	Henry F	21, 22	
Beck	Henry W	1, 2	
Beck	Homer	73	
Beck	J J	37, 38	
Beck	Mary A	73	
Beck	Wm T and Caroline	3, 4	
Beebe	John	1, 2	
Bell	Charity E	73	
Berry	D D	39, 40	
Big 4 RR		72, 73	
Booher	F J	51, 52	
Bowen	C and M	52	
Bowen	C and Matt	51	
Bowers	Emma	73	
Bowman	Bruce	41, 42	
Bowman	Chris	3, 4	
Bowman	Eliza	41, 42	
Bowman	Elizabeth	41, 42	
Bowman	Gertrude	41, 42	
Bowman	H W	25, 26	
Bowman	J C	23, 24	
Bowman	O C	23	
Bowman	O C	24	
Bowman	Oliver W	23, 24	
Bowman	Wm H	1, 2	
Bowman and Apple		23, 24	
Bratton	Chas A	49, 50	
Bratton	Chas B	71, 72	
Bratton	D B	13, 14	
Bratton	R L	47, 48	
Brits		73	
Bronaugh	T	73	
Bronaugh		46	
Brooks	W	73	
Brown	Edward	29, 30	
Brown	J M	53, 54	
Brown	W H	30, 43, 44, 53, 64	
Brown	Willie T	65, 66	
Brown	Wm H	41, 42, 53, 54, 55, 56, 67, 68	
Bruce	C H	23, 24	
Bruce	Chas H	21, 22, 23, 24	
Bruce	James F	23, 24	
Bruce	Robert T	27, 28	
Bruce		73	
Bruch	Jno	49, 50	
Bruch	Michael	51, 52	
Bruch	Minnie	51, 52	
Bruch	Philip L	65, 66	
Bruch		73	
Buchanan	Jas E	41, 42, 55, 56	
Burk	Moses	23, 24	
Bursott	Pheobe M	25, 26	
Calhan	Patrick	57, 58	
Callahan	Mary	72	
Callahan	Mary	71	
Cannaday	Lewis A	71, 72	
Cason	Oreva	9, 10	
Castor	J H	7, 8	
Castor	John	5, 6	heirs
cemetery		14, 22, 30	
Chadwick	Adelia	13, 14, 31, 32, 35, 36	
Chambers	Chas	53, 54	
Chambers	Jas E	51, 52	
Chambers	Wm	41, 42	

church		26, 73	
Clahan	Ellen and Jno	39, 40, 58	
Clahan	Ellen and Jno	57	
Clahan	Michael	57, 58	
Clark	Wm T	43, 44	
Cline		73	
Coddington	Jno	1, 2	
Coddington	John	3, 4	
Coddington	Wm F	1, 2	
Coddington	Wm H	1, 2	
Conner	Joshua H	53, 54	
Conner	M A	43, 44	
Conner	Smith	43, 44	
Conner	Wm A	43, 44, 53, 54	
Conover	Jno and Rachel	71	
Coons	Jesse W	11, 12	
Corn	Albert	59, 60	
Cornell	Hannah	11, 12	
Coulter	Jno N	59, 60	
Coulter	Saml "etal"	59, 60	
Coulter	Samuel	59, 60	
County Road		2, 12, 32	
Cox	A F	5, 6	
Crain	Ann E	37, 38	
Crain	James F "etal"	15, 16	
Crain	Squire	16	
Crawford	A B "etal"	5, 6	
Crawford	C M and C R	9, 10	
Crawford		73	
creek		24	
Cronin	Thos	71	
Cronon	Caroline	67, 68	
Dale	Sarah	25, 26	
Darnell	Susan	23, 24	
Darnell		22	
Davis	Jno C	71	
Davis	T H and M	23, 24	
Davis		73	
Detcheon	Elliott	25, 26	
Dice	Anna M	39, 40	
Dice	W B	35, 36, 40	
Dice	Wm A	15, 16	
Dice	Wm B	37, 38	
Dickson	Elizabeth	23, 24	
Dickson	O N	23, 24	
Dickson	Oliver W	23, 24	
Dickson	Wm A	23, 24	
Dorsey		73	
Duke	G W	53, 54	
Duke	Jas F	53, 54	
Eddingfield	Geo W	55, 56	
Eddingfield	Jas C and A H	71	
Eddingfield	O M	55, 56	
Eddingfield	Sarah	55, 56	
Eddingfield		73	
Edwards	Curtis	13, 14, 35, 36	
Evans	Ambrose and Mary	71	
Evans	Jesse F	23, 24	
Evans	Robert L	58	
Evans	Thos and Ida B	69, 70	
Evans	Wm B	45, 46, 69, 70	
Evans-	Robert L	57	
Everson	A N and M B	20	
Everson	Jas K	61, 62	
Finch	Nancy	35, 36	
Finch	Robert	9, 10, 15, 16, 33	
Finch	Robert	34	
Finch	John Jr	9, 10	
Finch Gravel Road		8, 10, 18	
Fishback		73	
Frantz	Matthias	61, 62	
Galloway	R H	37	
Galloway	R H	38	
Gardner	Julia A	71, 72	
Garner	Susan M	23, 24	
Golladay	Isaac	73	
Gollady		73	
Golliday	Isaac	69, 70	
Goodbar	W L and T H	61, 62	
Gott	W H	73	
Gott	Wm B	71	
Gravel Road		12	
Graves	Emery	71, 72	
Graves		73	
Gray	Gilbert	29, 30	
Gray	Gilbert	43, 44	
Gray	Mary E	43, 44	
Gregg	Sarah	13, 14	
Gregg	Sarah M	35, 36	
Grimes	Eugene	11, 12	

Hall	H H	63, 64	
Hall	S	63, 64	
Hamilton		73	
Hankins	Wm	13, 14	
Harris	Jas S	49, 50, 71	
Harris	Mary	49, 50	
Harris	Peter B	71, 72	
Harris	Robert E	45, 46	
Harshbarger		73	
Hates	Thomas	73	
Hayes	W W	57, 58, 61, 62	
Hemphill	R	35, 36	
Higgins	Clement	23, 24	
Higgins	Sarah	23	
Higgins	Sarah	24	
Higgins	Wm M	23, 24	
Hinkle	Jesse	65, 66	
Hinkle	S B	63, 64, 65, 66	
Hipes	Samuel	9, 10	
Hobson	Elizabeth	53, 54	
Hostetter	N J	59, 60, 61, 62	
Hostetter	S D	59, 60	
Howard	Geo W	45, 46	
Humbard		73	
Hunt	Priscilla J	37, 38	
Hurst	Catharine	73	
I O O F cemetery		70	
Imel	Rebecca A "etal"	61, 62	
Imel	Stephen	59, 60	heirs
Imel		73	
Inlow	Ed and Hattie L	69, 70	
Inlow	W J	72	
Inlow	W J and Eddie	69, 72	
Inlow	Wm J and E	70	
Inlow		73	
Jackson	Andrew H	37, 38	
Jesse	Isaac W	69, 70, 71, 72	
Jesse	Susan F "etal"	71, 72	
Johnson	Armanda	51, 52	
Johnson	Jacob K	29, 30	
Johnson	Jas G	33, 34	
Johnson	John	39	
Johnson	Michael	39, 40	
Johnson	Theodore H	39, 40	
Johnson	Wm W	11, 12, 13, 14	
Jones	John E	71, 72	
Kelley	Johnny	35, 36	
King		73	
Kise	Wm T	13, 14	
Lafollett		73	
LaFollette	Sarah E	69	
LaFollette	Sarah E	70	
Lane		65, 66	
Lawter	Nancy	61, 62	
Lawthers	Wm M	37, 38	
Lee	R H P J F	11	
Lee	Richard H and S E and J F	12	
Lemmon	J M	35, 36	
Lewis	Benj	71, 72	heirs
Lewis	C	73	
Lewis	D B and Chas P	71, 72	
Lewis		73	
Linn	Asberry	35, 36	
Linn	E A	61, 62	
Linn	Eliza	11, 12	
Linn	Emmeline	35, 36	
Linn	Franklin	29, 30	
Linn	G W	13, 14	
Linn	I N	57, 58	
Linn	J A	40	
Linn	J E	55, 56	
Linn	J F	31, 32	
Linn	Jno W	33, 34	
Linn	Jos A	55, 56	
Linn	Margaret D	55, 56	
Linn	Mary A	17, 18	
Linn	Nancy E	31, 32	
Linn	Wm A	61, 62	
Linn		67, 68, 73	
Livery stable		73	
Lockridge	John	15, 16, 17, 18	
Lockridge	Johnny	35, 36	
Loop	Andrew	13, 14, 34	
Loop	Andrew	33, 35, 36, 41, 42	
Loop	E M	73	
Loop	Wm C	33, 34, 39	
Loop	Wm C	40	
Love	Milton S	23, 24	
Lowel		73	
Lytle	S F	65, 66	

M E Church		73	
Martin	Archibald	31, 32, 33, 34, 35, 36, 37, 38	
Martin	C F and Mary C	25, 26	
Martin	Chas F	17, 18	
Martin	Margaret A	31, 32	
Martin	Wm M	1, 2	
Mc Vey	W H	73	
McCarty	Edward	37, 38	
McClure		13, 14	
McDonald	Patrick	41, 42, 55, 56	
McGuffin		73	
McIntire	Jas H	45, 46	
McIntire	Martha E	49, 50	
McIntire	T J	27, 28, 45, 46	
McIntire	Thos J	47, 48	
McIntire	Wm S	71, 72	
McIntire		73	
McNeil	Mary E	35, 36	
McVye	Jno	73	
Mears	Geo D	41, 42	
Meek	Jas C and Marg	25, 26	
Miler	J W C	67, 68	
Miles	J H	22	
Miles	Narciss L	21	
Miles	Narciss L	22	
Miller	Alonzo H	49, 50	
Miller	B F	65, 66	
Miller	Elizabeth J	71, 72	
Miller	Flo	73	
Miller	Geo A	65, 66, 67, 68	
Miller	Glen	47, 48	
Miller	H M	47, 48	
Miller	H M	51, 52	
Miller	Henry A	65, 66	
Miller	Henry M	49, 50	
Miller	Wm H	1, 2	
Miller		73	
Minnich	Chas A	57, 58	
Misch	Michael	35, 36	
Morris	Daniel	43, 44	
Morris	Jno	29, 30	
Morrison	Allen	67, 68	
Morrison	Nancy	73	
Morrison		73	
Mount	E C	21, 22, 23, 24	
Mullen	Susannah	35, 36	
Mullikin	Wm D	39, 40	
Myers	Frederick	39, 40, 41, 42	
Myers	Margaret J	41, 42	
Myers	Rufus	63, 64	
Myers	Thos E	63, 64	
Myers	W F	31, 32	
Neely	Martha	19	
Neely	Martha	20	
New Ross		50, 52, 72	
Newkirk	H H	55, 56, 57, 58, 63, 64	
Patterson	Jas W	29, 30	
Patterson	Thos A and Marg	43, 44	
Peck	Strawder	29, 30	
Perry	J W	17, 18	
Peterman	C C	35, 36	
Peterman	Theodore	13, 14	
Peterson	Hannah	73	
Peterson	Isaac	41, 42	
Peterson	Louisa T	8	
Peterson		73	
Phelps	P K	5, 6	
Phelps	W M and Jno T	5, 6	
Pogue	Jno H	19, 20	
Pottinger	O C	23, 24	
Powell	Geo	73	
Powell	Geo W	21, 22, 23, 24, 25, 26, 27, 28, 71, 72	
Powell	Jno I	69, 70	
Powell	Thos M	51, 52	
Presb church		32	
Rains	Jesse	51	
Rains	Jesse	52	
Reddenbaugh	Jerre	55, 56	
Reddenbaugh		35, 36	
Redenbaugh	G W	37, 38	
Reid	Julia	17, 18	
Reid	Tate	39, 40	
Remley	Daniel	5, 6, 17, 18	
Robbins	J H	5, 6	
Robbins	Jas H	3, 4, 19, 20, 21, 22, 23, 24	
Robinson	Jon. T	23, 24	
Rogers	Naomi	11	
Rogers	Naomi	12	
Ronk		73	
Routh	Jesse H	69, 70	

Routh	Jno T	49, 50, 71, 72	
Rowe	Laura J H	49, 50	
RR		54	
Rutan	Eliza	40, 41, 42	
Ryan	Jas F	67, 68	
Sanford	Chas and E	13, 14	
Sanford		73	
saw mill		73	
school		24, 32	
school house		10, 28, 66, 73	
Seller	W A	8	
Seller	Wm A	7, 19, 20	
Sellers	John	10	
Shelpherd	Lewis	35, 36	
Shepard	J W	69, 70	
Shepherd	Geo W	71, 72	
Smiley	Andrew	13, 14, 35, 36	
Smith	Fred H	59, 60	
Smith	Idona	37, 38	
Smith	Martha J	37, 38	
Smith	Mary R	37, 38	
Sparks	A B	65, 66	
Sparks	David A	67, 68	
Spengler	Emma A	23, 24	
Sperry	Isaac F	47, 48	
Sperry		73	
Spohr	David	19, 20	undivided
Spohr	John	19, 20	undivided
Spohr	John	21, 22	
State Road		32, 54, 73	
Stephenson	Jas "etal"	69, 70	
Stewart	Jas A	51, 52	
Stewart	Jas R "etal"	35, 36	
Stewart	Marion I	45, 46	
Stewart	Wm H	71, 72	
Stewart W H		73	
Stipes	John	3, 4	
Stipes		73	
Stone	A J	37, 38	
Stone	Andrew J	35	
Stone	Jas H	59, 60	
Stoner	F M	69, 70	
Summers	Ann	57	
Summers	H M	57	
Summers	H M	58	
Sutton	Mary E	7, 8	
Sutton	T W	7, 8	
Thompson	N	73	
Thompson	N G	71, 72	
Thompson	W H	13, 14	
Tipton	Benj L	69, 70	
Trout	Hannibal	7, 8, 9, 10	
Turner	D M	69, 70, 71, 72	
Union Township		12, 14	
Vail	Samuel and Sarah	25, 26	
Vanarsdall	Rebecca	13, 14, 37, 38	
Vancanon	J	73	
Vancleave	Jno P	65, 66	
Vancleave	Mary	45, 46	
Vancleave	Mary E	49, 50	
Vannice	Isaac	43, 44	
Vannice	Isaac U	53, 54	
Vanscoyoc	I M	37, 38	
Vaught	H M	7, 8	
Victor	Harriet	67, 68	
w house		73	
Wainwright	J B	35	
Walkup	B F	51, 52	
Walkup	C	73	
Walkup	C and W	27, 28	
Walkup	C and Wm	47, 48	
Walkup	F M C	45, 46, 47, 48	
Walkup	Jno M	17, 18, 19, 20	
Walkup	R C	43, 44, 45, 46	
Walkup	W and C	45, 46	
Walkup	W B	35, 36	
Walkup	W V	67, 68	
Walkup	Ward B	45, 46	
Walters	H C	67, 68	
Walters	Julia	51, 52	
Ward	J W	9, 10	
Ward	Jno W	11, 12	
Ward	Saml J	39, 40	
Ward	W W	13, 14	
Ward	W W	35	
Ward	Wm W	11, 12	
Weaver	W J and Margaret	9, 10	
Weaver		73	
Webb	Thos J Nancy "etal"	71, 72	
Whiteley	Wm	71, 72	

Wiles	Coffin and C	23, 24	
Williams	J E	63	
Williams	John	63	
Williams	John	64	
Williams	J-E	64	
Wilson	G B and L S	17, 18	
Wilson	G T	19, 20	
Wilson	Hannah J	17, 18	
Wright	J W	40	
Wright	Thos J	39, 40	
Young	Albert	23, 24	
Young	Albert A	23, 24	

Assessor's Plat-Book for _____ Township, No. _____

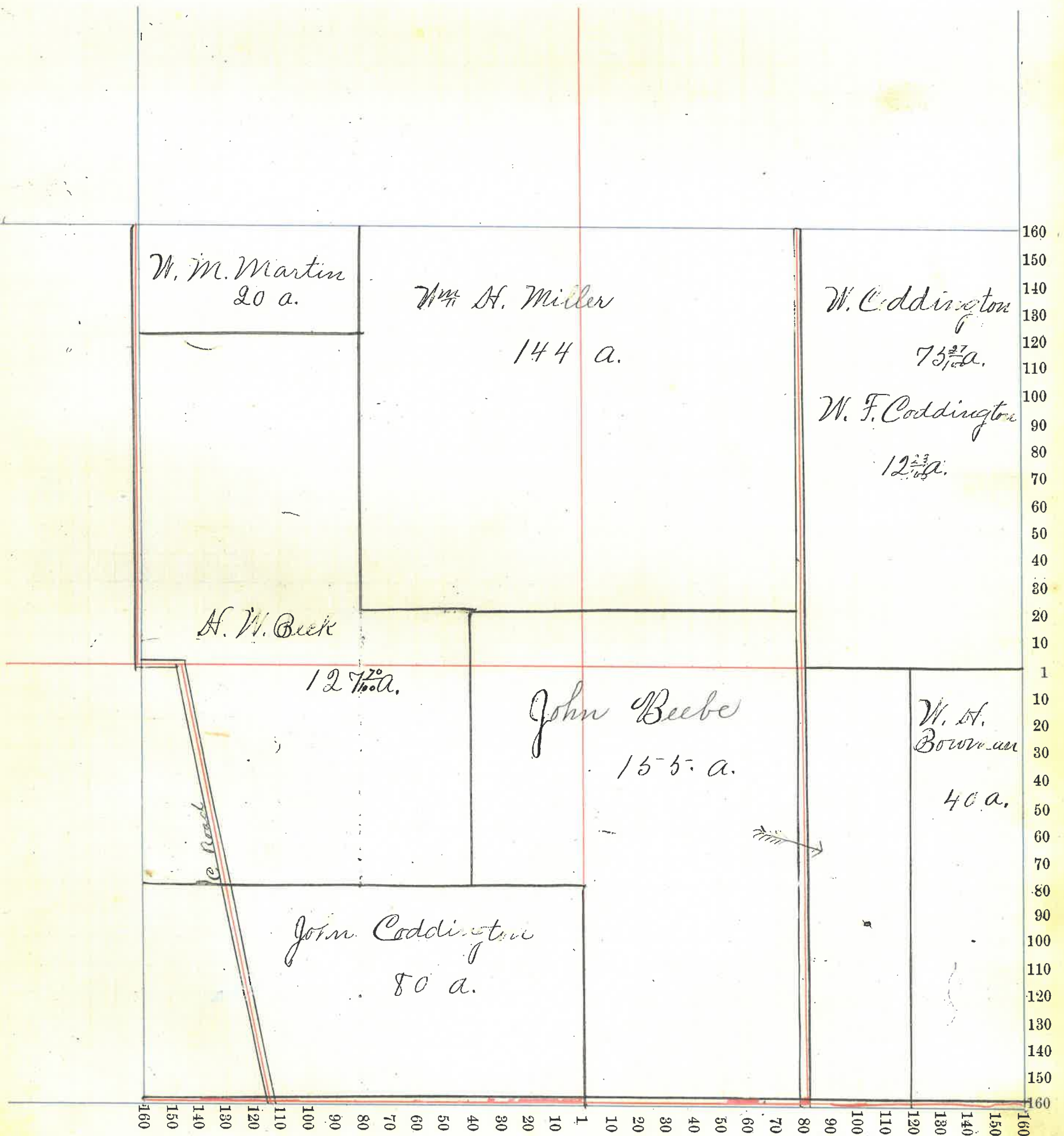
NAMES OF OWNERS.	Number on Plat.	DESCRIPTION.	Section.	Township.	Range.	Acres.	Hundredths.	Value of Lands.	Value of Improve-ments.	Value of Lands and Improvements
Coddington Jno.		S 2 1/2 N 1/4	1	183	80			2160	700	2860
Beck Henry W. Do		Pt N 1/2 N 1/4 Pt N 1/2 S 1/4	1	183				12770	3175	3175
Bissman H. A.		Pt S 1/2 S 1/4	"	"	"	40		1550		1550
Coddington W.		Pt S 1/2 N 1/4	1	183	75			27180	100	1900
Coddington W. F.		Pt S 1/2 N 1/4	1	183	12	23		285		285
Beck John Do		Pt S 1/2 N 1/4	1	183		5				
Do		" N 1/2 N 1/4	"	"	"	10				
"		" S 1/2 S 1/4	"	"	"	20				
"		" N 1/2 S 1/4	"	"	"	80				
Do		Pt S 1/2 S. E. 1/4	1	183	40			4030	600	4630
Martin W. M.		Pt N 1/2 N 1/4	1	183	20			480		480
Miller W. H. Do		Pt S 1/2 N. W. 1/4 " N 1/2 N 1/4	1	183				3500	400	3900

Section No. 1

Congressional Township No. 18, R. 3

Scale—Forty rods to an inch, or ten rods to a space, Congress Land, which is one mile square for a section.

Number of acres in this section, according to the United States Survey, _____



Assessor's Plat-Book for Walnut Township, No. _____

SMITH & BROS. PRINTING CO., IND. INDIANAPOLIS

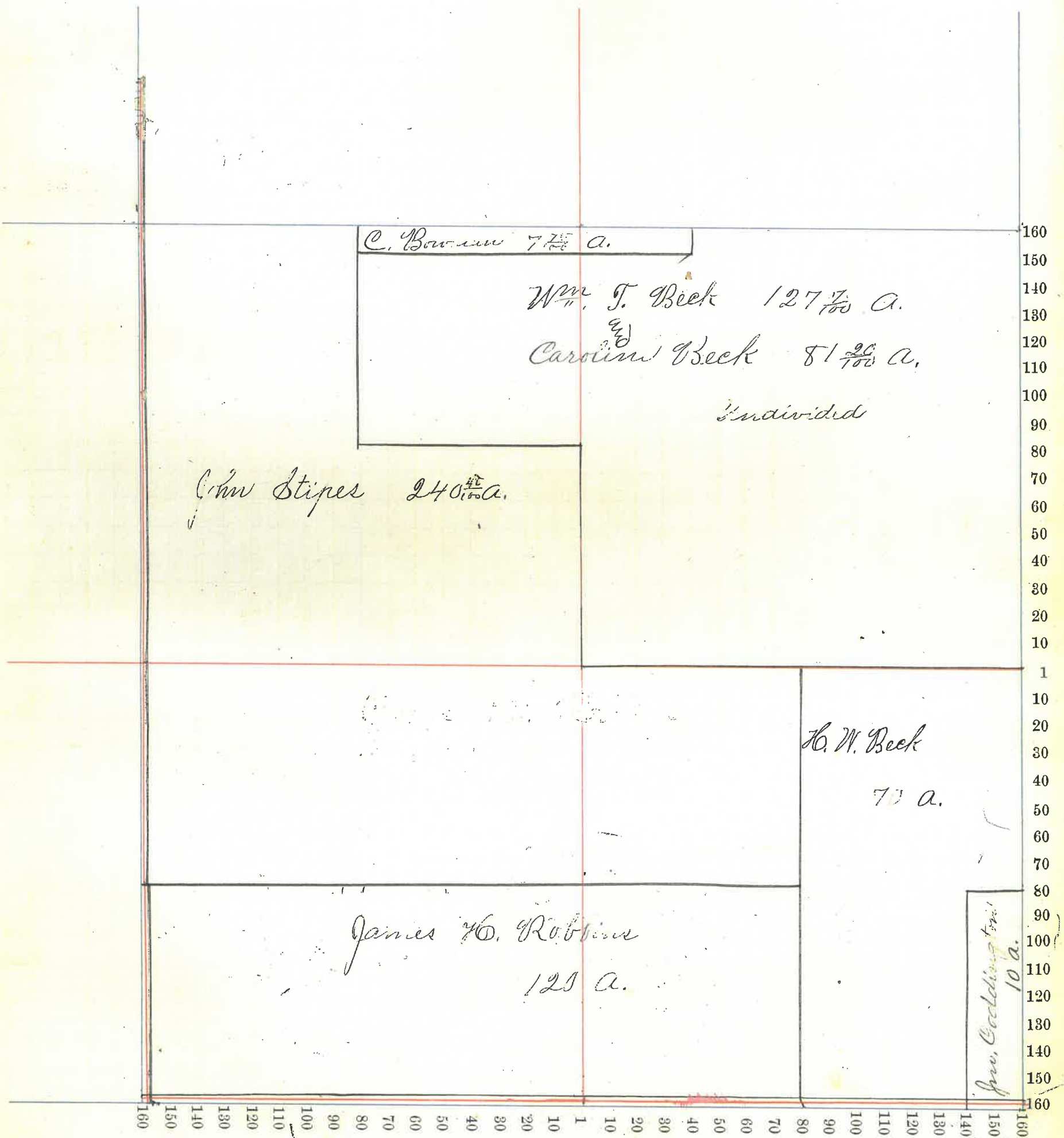
NAMES OF OWNERS.	Number on Plat.	DESCRIPTION.	Section.	Township.	Range.	Acres.	Hundredths.	Value of Lands.	Value of Improve-ments.	Value of Lands and Improvements
Bourneau Chris. Do		Pt E 1/2 NW 1/4 Pt W 1/2 NE 1/4	2	18	3	5	62			
			"	"	"	2	18	180		170
Beck Wm T. Do Caroline		Pt E 1/4 Pt E 1/2 NW 1/4	2	18	3	12.7	7	3327	550	3877
			2	18	3	8	20	2100	200	2300
Beck H. W.		Pt E 1/2 SE 1/4	2	18	3	70		1800	1400	3200
Coddington John		Pt E 1/2 SE 1/4	2	18	3	10		270		270
Robbins Jas. H. Do		Pt SE 1/4 Pt W 1/2 SE 1/4	2	18	3	80				
			2	18	3	40		3180	600	3780
Stipes John Do		Pt NE 1/4 " W 1/2 SE 1/4	2	18	3	120	48			
			"	"	"	40				
		" SE 1/4	"	"	"	80		6240	2000	5240

Section No. 2

Congressional Township No. 15, R. 3

Scale—Forty rods to an inch, or ten rods to a space, Congress Land, which is one mile square for a section.

Number of acres in this section, according to the United States Survey, _____



Walnut County, Indiana, 1895.

Assessor's Plat-Book for Walnut Township, No.


NAMES OF OWNERS.	Number on Plat.	DESCRIPTION.	Section.	Township.	Range.	Acres.	Hundredths.	Value of Lands.	Value of Improvements.	Value of Lands and Improvements
Castor John, "Ours"	Pt	N. 1/2 N. W. 1/4	3	18	3	84	60	2100		2100
Crawford A. B., Etal		W. 1/2 S. E. 1/4	3	15	3	80		1980	400	2380
Cox A. F.		E. 1/2 N. W. 1/4	3	18	3	83	60			
Do		W. 1/2 N. E. 1/4	"	"	"	85	80	4525	100	4425
Randy Saml		S. W. 1/4	3	15	3	166		4320	700	5020
Robins J. H.		E. 1/2 S. E. 1/4	3	18	3	163	85	4415	500	4915
Phelps A. C.		E. 1/2 S. E. 1/4	5	11	5	1		26	15	41
Phelps W. M. & J. J.	Pt	S. E. 1/4 N. O. 1/4	3	18	3	1		26	15	41

Section No. 3

Congressional Township No. 18, R. 3

Scale—Forty rods to an inch, or ten rods to a space, Congress Land, which is one mile square for a section.

Number of acres in this section, according to the United States Survey, _____



Montgomery County, Indiana, 1895.

Assessor's Plat-Book for Walnut Township, No.


NAMES OF OWNERS.	Number on Plat.	DESCRIPTION.	Section.	Township.	Range.	Acres.	Hundredths.	Value of Lands.	Value of Improve-ments.	Value of Lands and Improve-ments
Abbott Celia		NW 1/4 S E 1/4	4	18	3	80		2260	600	2860
Castor J. H.		E 1/2 NW 1/4	4	18	3	84		2280	500	2780
Sutton F. W.		NW 1/2 NE 1/4	4	18	3	83	50	2240		2240
Sutton Mary E.		E 1/2 NW 1/4	4	18	3	85	^{83 26}	2000	400	2400
Beller J. A.		E 1/2 S. E 1/4	4	18	3	80		2160	700	2860
Frost: Hannibal		NW 1/2 NW 1/4	4	18	3	83	49	2150		2150
Went H. M.		E NW 1/4	4	18	3	160		4480	300	4780

Section No. 4

Congressional Township No. 18, R. 3

Scale—Forty rods to an inch, or ten rods to a space, Congress Land, which is one mile square for a section.

Number of acres in this section, according to the United States Survey, _____



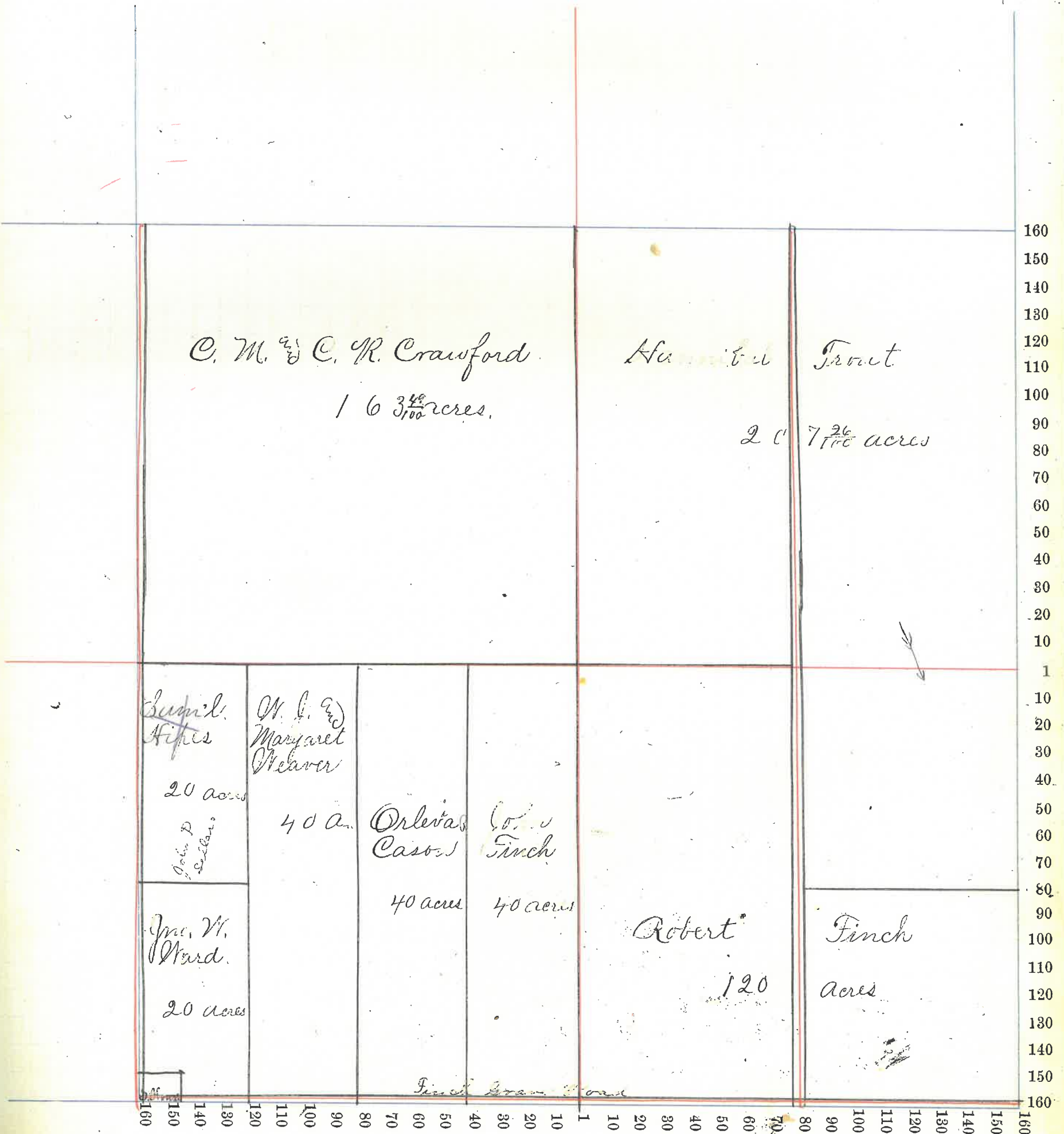
NAMES OF OWNERS.	Number on Plat.	DESCRIPTION.	Section.	Township.	Range.	Acres.	Hundredths.	Value of Lands.	Value of Improvements.	Value of Lands and Improvements
Crawford C. M. & C. R.		NW 1/4	5-18-3	3	16698 16317	4318				4318
Cason Orleva		SE 1/2 S W 1/4	5-18-3		40	1080				1080
Finch John Jr.		SE 1/2 S W 1/4	5-18-3		40	1080	460	1480		
Finch Robert		N 1/2 S E 1/4	5-18-3		80					
Do		SE 1/2 S E 1/4	"	"	40	3360	900	4260		
Atkes Samuel		NE 1/2 S W 1/4	5-18-3		20	500				500
Front Hannibal		N 1/2 NE 1/4	5-15-3							
Do		E 1/2 NE 1/4	"	"	167	26				
Do		SE 1/2 S E 1/4	"	"	40	5896	2500	8396		
Ward J. W.		NE 1/2 S W 1/4	5-18-3		20	500				500
Wheeler W. & Margaret		NE 1/2 S W 1/4	5-18-3		40	1100	300	1400		

Section No. 5

Congressional Township No. 18, R. 3

Scale—Forty rods to an inch, or ten rods to a space, Congress Land, which is one mile square for a section.

Number of acres in this section, according to the United States Survey, _____



Assessor's Plat-Book for Walnut Township, No. _____


NAMES OF OWNERS.	Number on Plat.	DESCRIPTION.	Section.	Township.	Range.	Acres.	Hundredths.	Value of Lands.	Value of Improvements.	Value of Lands and Improvements
Cornell Hannah		W $\frac{1}{2}$ S O $\frac{1}{2}$	6	18	3	80		2200	150	2350
Grimes Eugene		E $\frac{1}{2}$ N O $\frac{1}{4}$	6	18	3	83	92	2100	200	2300
Johnson Wm W.		E $\frac{1}{2}$ S W $\frac{1}{4}$	6	18	3	82	12			
Do		" " N W $\frac{1}{4}$	"	"	"	85	22			
Do		W $\frac{1}{2}$ N O $\frac{1}{4}$	"	"	"	80		6400	600	6900
Linn Eliza		Pt W $\frac{1}{2}$ S W $\frac{1}{4}$	6	18	3	1		30	130	160
Lee Richard Wm W. S. S. S.		Pt W $\frac{1}{2}$ N W $\frac{1}{4}$	6	18	3	4	11	1040		1040
Rogers Harri		Pt W $\frac{1}{2}$ N W $\frac{1}{4}$	6	18	3	44	11	1040	150	1190
James W. ...						82	12			
Ward Wm W.		Pt W $\frac{1}{2}$ S W $\frac{1}{4}$	6	18	3	79		2175	400	2575
Ward Jno. W.		E $\frac{1}{2}$ S O $\frac{1}{4}$	6	18	3	80		2200	300	2500

Section No. 6

Congressional Township No. 18, R. 3

Scale—Forty rods to an inch, or ten rods to a space, Congress Land, which is one mile square for a section.

Number of acres in this section, according to the United States Survey, _____



Montgomery County, Indiana, 1895.

Assessor's Plat-Book for Walnut Township, No. _____


NAMES OF OWNERS.	Number on Plat.	DESCRIPTION.	Section.	Township.	Range.	Acres.	Hundredths.	Value of Lands.	Value of Improvements.	Value of Lands and Improvements
Armstrong J. W.		Pt N ^w S E ⁴	7	18	3	50	20	300	320	
Bratton Q. B.		N ^w N E ⁴	7	18	3	80	1950	200	2150	
Chadwick Adelia		Pt N ^w S E ⁴	7	18	3	1	80	65	715	780
Edwards Curtis		Pt E ² S W ⁴	7	18	3	39	33	1020	475	1495
Young Sarah		N ^w N E ⁴	7	18	3	81	70	2160	380	2540
Johnson Wm. M.		N ^w N W ⁴	7	18	3	72	2217	750	2964	
Wise Wm. J.		Pt N ^w S E ⁴	7	18	3		58	20	20	
Loop Andrew		Pt E ² S W ⁴	7	18	3	26	88	710	710	
Linn G. W.		Pt E ² S E ⁴	7	18	3	79	50	2100	200	2300
W. L. Linn Hankins Wm.		Pt N ^w S E ⁴	7	18	3		42	20	175	195
Peterson Theodore		Pt N ^w S E ⁴	7	18	3	1	80	45	100	145
Smiley Andrew		Pt E ² S W ⁴	7	18	3	16	23	445	445	
Sanford Chas. & E.		Pt N ^w S E ⁴	7	18	3		42	20	175	195
Vanaustral Rebecca		N ^w S E ⁴	7	18	3	1		50	60	110
Ward W. W.		E ² N W ⁴	7	18	3	82	20	2214	450	
Do		E ² N E ⁴	"	"	"	80	2000	275		
Do		Pt N ^w S E ⁴	"	"	"	74	2	2070	400	7409
Thompson W. H.		Pt N ^w S E ⁴	7	18	3		42	20	250	270

Section No. 7

Congressional Township No. 18, R. 3

Scale—Forty rods to an inch, or ten rods to a space, Congress Land, which is one mile square for a section.

Number of acres in this section, according to the United States Survey, _____



Montgomery

County, Indiana, 1895.

Assessor's Plat-Book for Walnut Township, No.

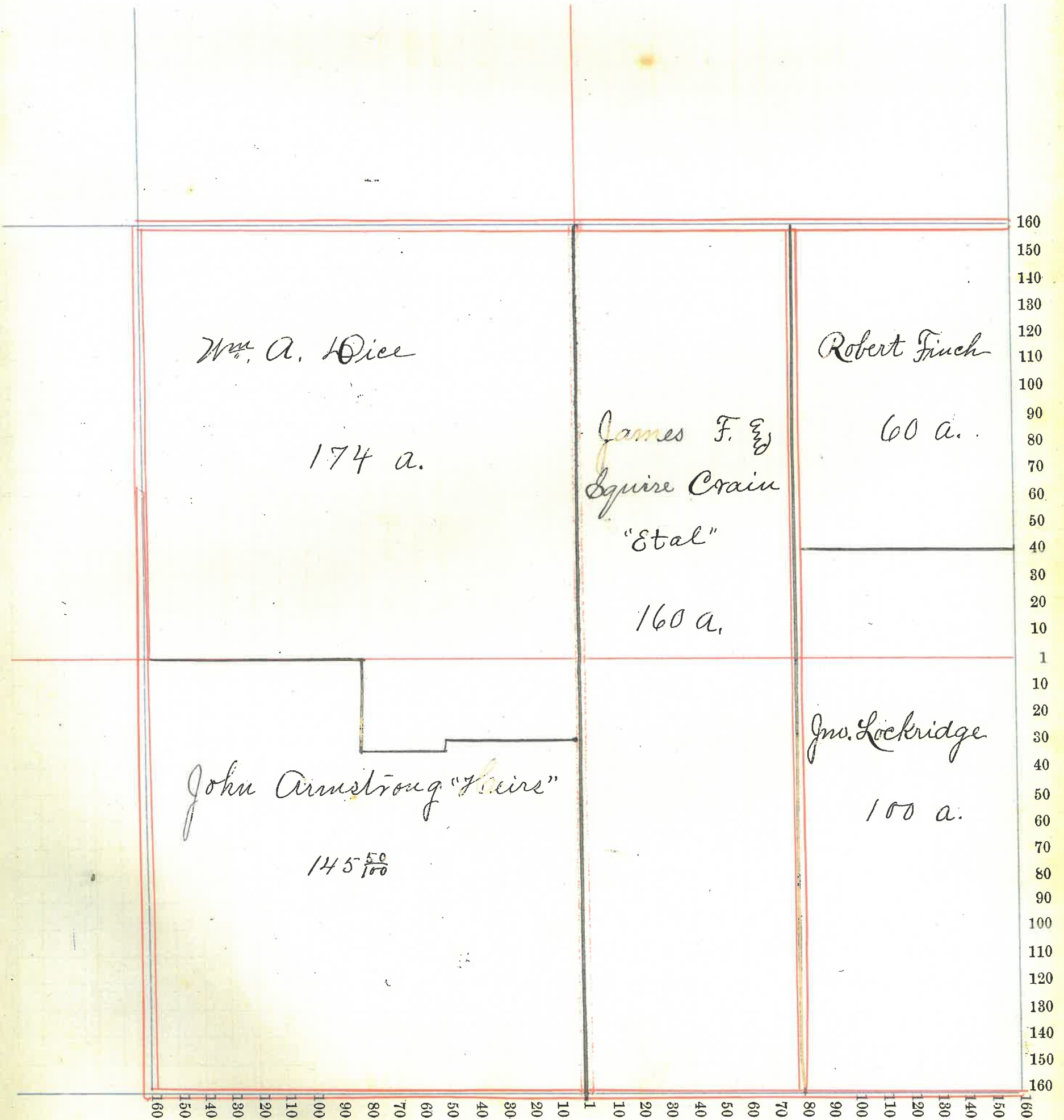
NAMES OF OWNERS.	Number on Plat.	DESCRIPTION.	Section.	Township.	Range.	Acres.	Hundredths.	Value of Lands.	Value of Improvements.	Value of Lands and Improvements
Armstrong J. "Heir's"		Pt S W ² S W ⁴	7	183	145	50		3500	400	4200
Crain J. F. "Etal" do		W ² - N E ⁴ W ² S E ⁴	8	183	80			4320	400	4620
Dice Wm A. do		N W ⁴ Pt E ² S W ⁴	8	183	160			4698	900	5398
Finch Robert		Pt E ² N E ⁴	8	183	60			1680		1680
Lockridge John do		E ² S E ⁴ Pt E ² N E ⁴	8	183	80			2700	1100	3800

Section No. 8

Congressional Township No. 18, R. 3

Scale—Forty rods to an inch, or ten rods to a space, Congress Land, which is one mile square for a section.

Number of acres in this section, according to the United States Survey, _____



Montgomery County, Indiana, 1895.

Assessor's Plat-Book for Walnut Township, No. 18

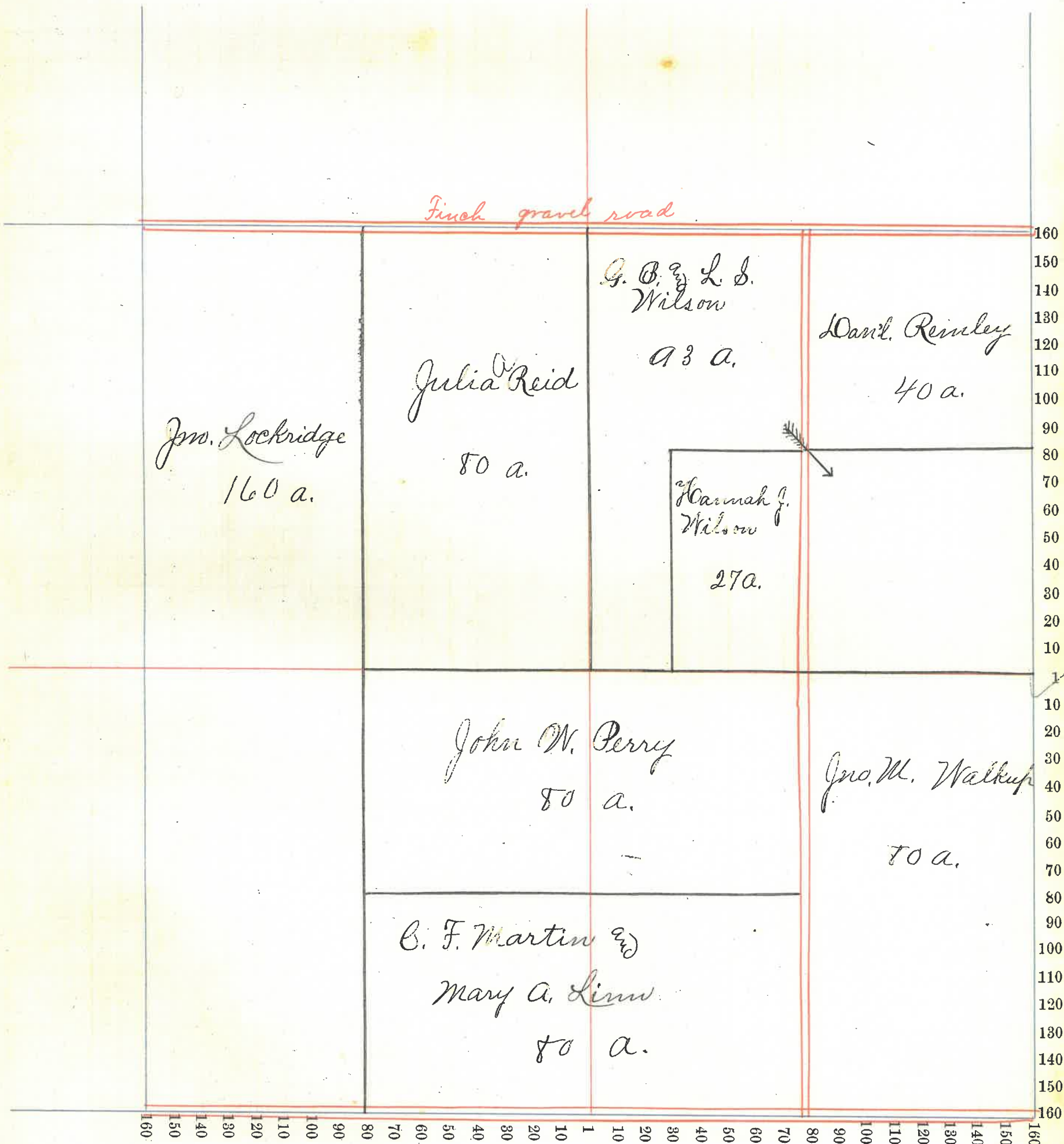
NAMES OF OWNERS.	Number on Plat.	DESCRIPTION.	Section.	Township.	Range.	Acres.	Hundredths.	Value of Lands.	Value of Improvements.	Value of Lands and Improvements
Lockridge John Do		W ² NW ⁴ W ² E ⁴	9	18	3	80		4400		4400
Martin John Mary A. Linn Do		Pt E ² S ² NW ⁴ " W ² S ² E ²	9	18	3	40		2160	350	2510
Perry J. W. Do		Pt E ² S ² NW ⁴ " W ² S ² E ²	9	18	3	40		2080	300	2380
Reid Julia		E ² NW ⁴	9	18	3	80		2160	50	2210
Remley Daniel		Pt E ² NE ⁴	9	18	3	40		1140		1140
Walkup Jno. W.		E ² SE ⁴	9	18	3	80		2180	200	2380
Wilson G. B. & L. S. Do		Pt W ² NE ⁴ " E ² NE ⁴	9	18	3	58		2511		2511
Wilson Hannah J.		Pt W ² NE ⁴	9	18	3	27		729	500	1229

Section No. 9

Congressional Township No. 18, R. 3

Scale—Forty rods to an inch, or ten rods to a space, Congress Land, which is one mile square for a section.

Number of acres in this section, according to the United States Survey, _____



Assessor's Plat-Book for Walnut Township, No. _____

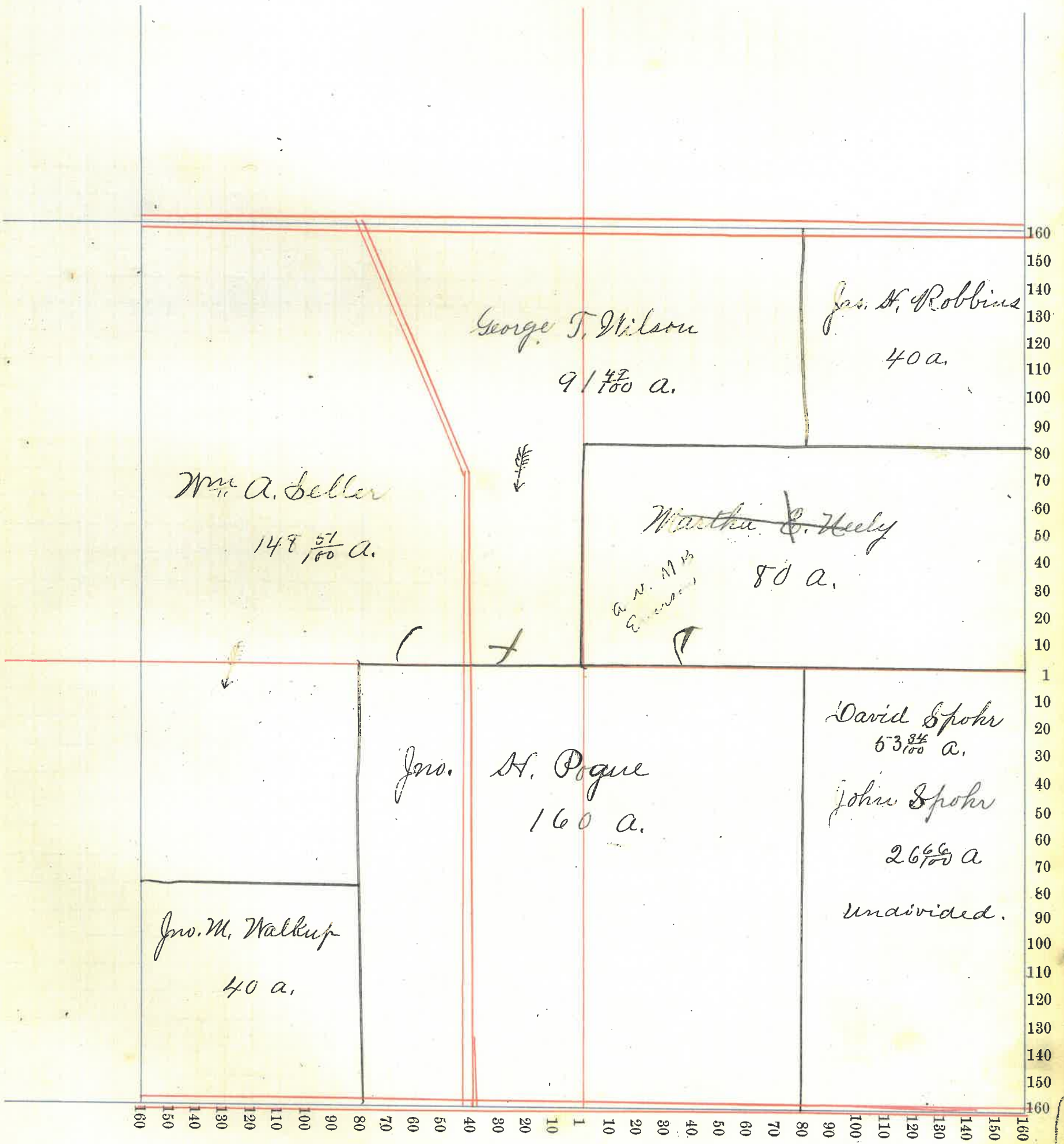
NAMES OF OWNERS.	Number on Plat.	DESCRIPTION.	Section.	Township.	Range.	Acres.	Hundredths.	Value of Lands.	Value of Improvements.	Value of Lands and Improvements
Neely Martha Do		Pt N ² NE ⁴ " E ² NE ⁴	10	18	3	40		1920	100	2020
Pogue Jno. H. Do		N ² SE ⁴ E ² SW ⁴	10	18	3	80		4240	700	4940
Robbins Jas. H.		Pt E ² NE ⁴	"	"	"	40		1100		1100
Seller Wm A.		Pt NW ⁴	10	18	3	148	57	3556		3556
Wilson G. T. Do		Pt E ² NW ⁴ Pt N ² NE ⁴	10	18	3	91	49	2470	350	2820
Walkup Jno M		Pt N ² SE ⁴	10	18	3	40		1100		1100
David S Spohr David		Pt E ² SE ⁴	10	17	3	53	34			
Spohr John		Pt E ² SE ⁴	10	18	3	26	66	2000		2000

Section No. 10

Congressional Township No. 18, R. 3

Scale—Forty rods to an inch, or ten rods to a space, Congress Land, which is one mile square for a section.

Number of acres in this section, according to the United States Survey, _____



Warrick County, Indiana, 1895.

Assessor's Plat-Book for Walnut Township, No. _____


NAMES OF OWNERS.	Number on Plat.	DESCRIPTION.	Section.	Township.	Range.	Acres.	Hundredths.	Value of Lands.	Value of Improvements.	Value of Lands and Improvements
Alkire Martha J.		Pt E ² NE ⁴	11	18	3	20		540	275	815
Bruce Chas. H.		Pt E ² SE ⁴	11	18	3	59		1593	50	1643
Beck Henry F.		W ² SE ⁴	11	18	3	80				
Do		Pt E ² SW ⁴	"	"	"	40		3220	275	3220
Mount E. G.		Pt E ² NE ⁴	11	18	3	45				
Do		Pt E ² SE ⁴	"	"	"	20		1755	100	1855
Powell Geo. W.		E ² NW ⁴	11	18	3					
Do		W ² SE ⁴	"	"	"	16094		4400		4400
Robbins Jas. H.		Pt W ² NW ⁴	11	18	3	60		1620		1620
Spahr John		W ² SW ⁴	11	18	3					
Do		Pt E ² SW ⁴	"	"	"					
Do		Pt W ² NW ⁴	"	"	"	140		3640	400	4040
Miles Narciss S.		Pt NE ⁴	11	18	3	15		420		420

Section No. 11

Congressional Township No. 18, R. 5

Scale—Forty rods to an inch, or ten rods to a space, Congress Land, which is one mile square for a section.

Number of acres in this section, according to the United States Survey, _____



Montgomery County, Indiana, 1895.

Assessor's Plat-Book for Walnut Township, No. _____

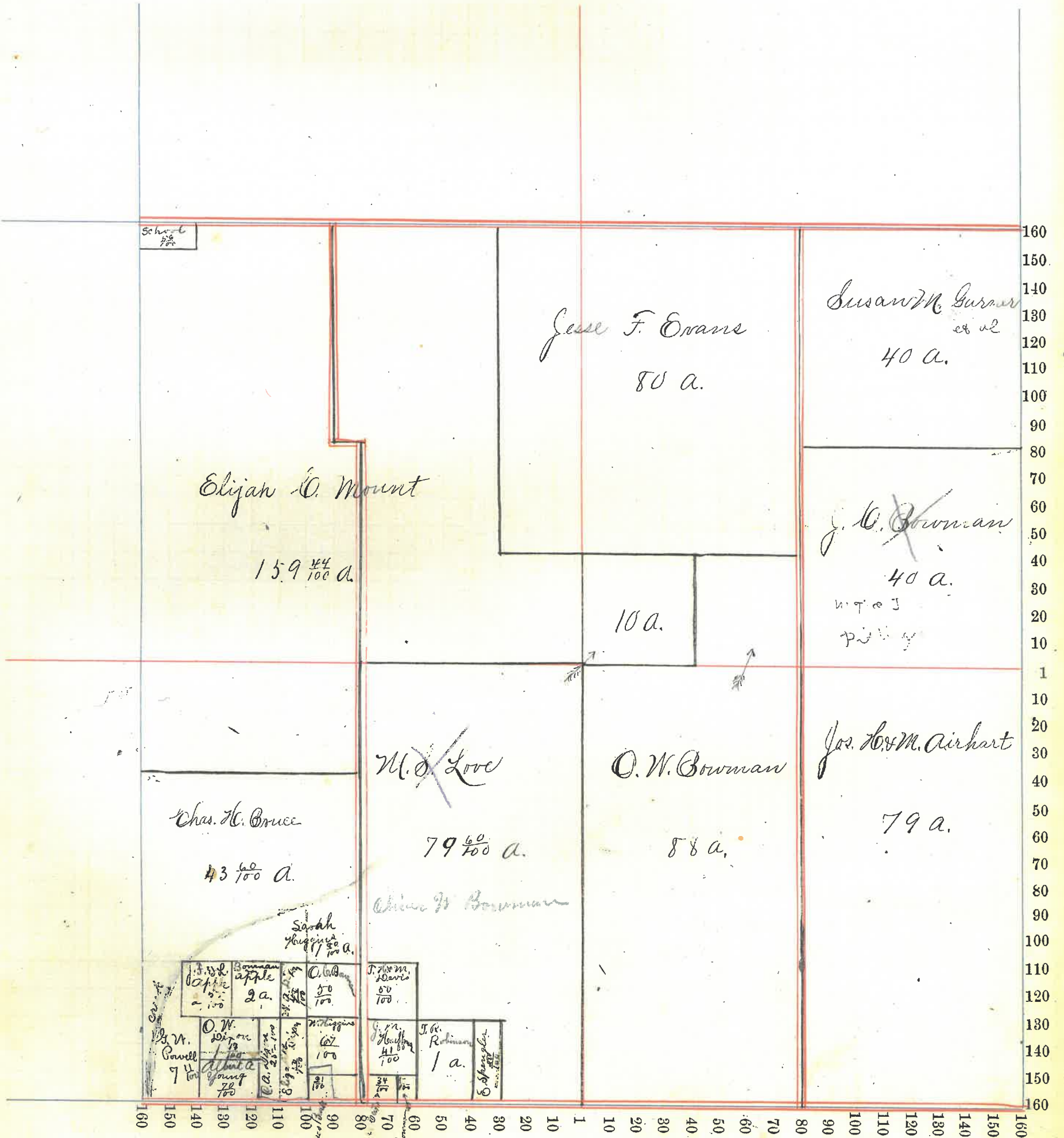
NAMES OF OWNERS.	DESCRIPTION.	Section.	Township.	Range.	Acres.	Hundredths.	Value of Lands.	Value of Improvements.	Value of Lands and Improvements
Airhart Jos. H. & M.	Pt E ² S E ⁴	12	18	3	79	2133			2133
Spangler Emma A.	Pt E ² S W ⁴	12	"	"		28	15	150	165
Miles Coffin D. Co.	Pt E ² S W ⁴	"	"	"		34	10	200	210
Apple Ludwig & James F. Bruce	Pt S W ⁴	12	18	3	2	53	90		90
Bruce Chas. H.	Pt W ² S W ⁴	12	18	3	43	60	1152	200	1352
Burman J. C.	S ² E ² N E ⁴	12	18	3	40		1040	250	1290
Burns Oliver W.	Pt W ² S E ⁴	12	18	3	78				
Do	" N E ⁴	"	"	"	10		2332	100	2432
Burman Higgins	Pt S W ⁴	12	"	"		50	15	100	115
Do	Pt E ² S W ⁴	"	"	"		65	10	25	35
B. H. Bruce	Pt W ² S W ⁴	12	18	3	2		60		60
Burman & Apple	Pt W ² S W ⁴	"	"	"		70	10		10
Young Albert Dickson	Pt W ² S W ⁴	12	18	3		21	10	25	35
Burk Moses	Pt E ² S W ⁴	"	"	"		50	15	100	115
Do Burman	Pt E ² S W ⁴	"	"	"		20	10		10
Dickson Oliver W.	" S W ⁴	"	"	"		92	45	80	125
Do Bruce	Pt W ² S W ⁴	12	18	3		50	10		10
Dickson Elizabeth	" W ² S W ⁴	"	"	"		25	10		10
Dickson Charles A.	Pt W ² S W ⁴	"	"	"		48	15	60	65
Dickson Wm. A.	Pt W ² S W ⁴	12	18	3	60		2200	675	2875
Evans Jesse F.	" N E ⁴	"	"	"	20				
Do	" S W ⁴	"	"	"		77	60		
Garner Susan M.	" S W ⁴ N E ⁴	12	"	"	40		1000		1000
Higgins Sarah	Pt W ² S W ⁴	"	"	"	1	80	55	100	155
Higgins Wm. M.	" S W ⁴	"	"	"		67	20	200	220
Leed Milton S.	Pt W ² S E ⁴	12	18	3	2				
Do	" E ² S W ⁴	"	"	"		10	2371	550	2821
Do	" S W ⁴ N E ⁴	12	18	3	20				
Mount E. C.	" N W ⁴	"	"	"	139	44	4306	600	4906
Do	Pt W ² S W ⁴	12	"	"	7	11	190		190
Powell Geo. W.	Pt S W ⁴	"	"	"	1		30	300	330
Robinson Geo. J.	Pt W ² S W ⁴	12	18	3		70			
Young Albert A.									

Section No. 12

Congressional Township No. 18, R. 5

Scale—Forty rods to an inch, or ten rods to a space, Congress Land, which is one mile square for a section.

Number of acres in this section, according to the United States Survey, _____



Montgomery County, Indiana, 1895.

Assessor's Plat-Book for Walnut Township, No. _____

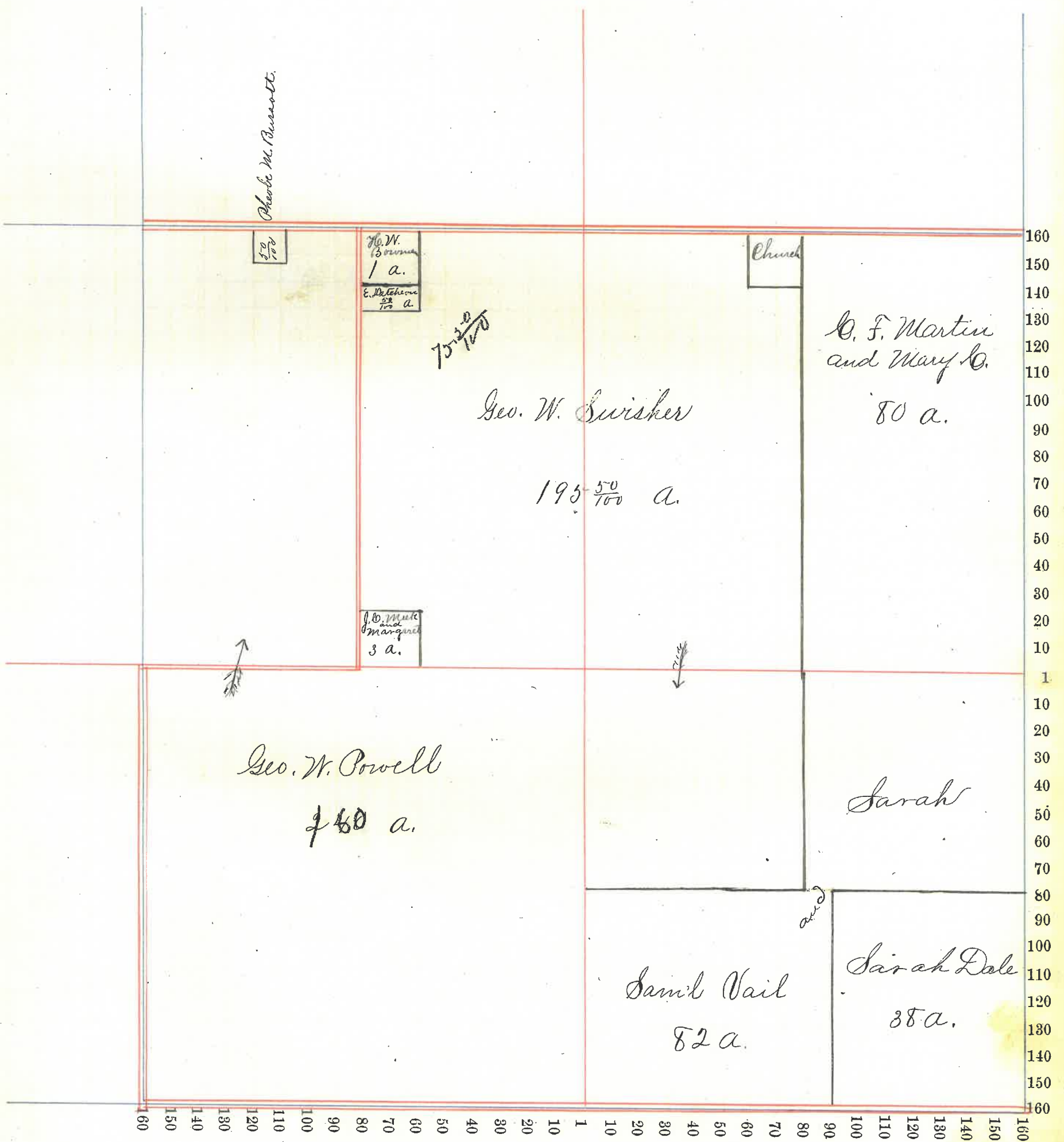
NAMES OF OWNERS.	Number on Plat.	DESCRIPTION.	Section.	Township.	Range.	Acres.	Hundredths.	Value of Lands.	Value of Improvements.	Value of Lands and Improvements
Bowman H. W.		Pt E ² NW ⁴	13	18	3	1		30	130	160
Bursott Phoebe M.		Pt W ² NW ⁴	13	18	3		50	15	85	100
Dale Sarah		Pt E ² SE ⁴	13	18	3	38		1026	200	1226
Deteheon Elliott		Pt E ² SW ⁴	13	18	3		50	15	100	115
Martin C. F. & Mary C.		E ² NE ⁴	13	18	3	80		2200	325	2525
Powell Geo. W.		W ² NW ⁴	13	18	3	80				
Do		W ² SE ⁴	"	"	"	80				
Do		E ² SW ⁴	"	"	"	80		6720	500	7220
Swisher Geo W.		NW ⁴ SE ⁴	13	18	3	40				
Do		W ² NE ⁴	13	"	"	80				
Do		Pt E ² NW ⁴	"	"	"	7.5	55	5377	500	5877
Nail Samuel and Sarah		NE ⁴ SE ⁴	13	18	3	40				
Do		SW ⁴ SE ⁴	"	"	3	40				
Do		Pt SE ⁴ SE ⁴	"	"	"	2		2214	300	2214
Meek Jas. C. & Marg.		Pt NW ⁴	13	18	3	3		90	210	300

Section No. 13

Congressional Township No. 18, R. 3

Scale—Forty rods to an inch, or ten rods to a space, Congress Land, which is one mile square for a section.

Number of acres in this section, according to the United States Survey, _____



Montgomery County, Indiana, 1895.

Assessor's Plat-Book for Walnut Township, No.

SENTINEL PRINTING CO., P.B., INDIANAPOLIS.

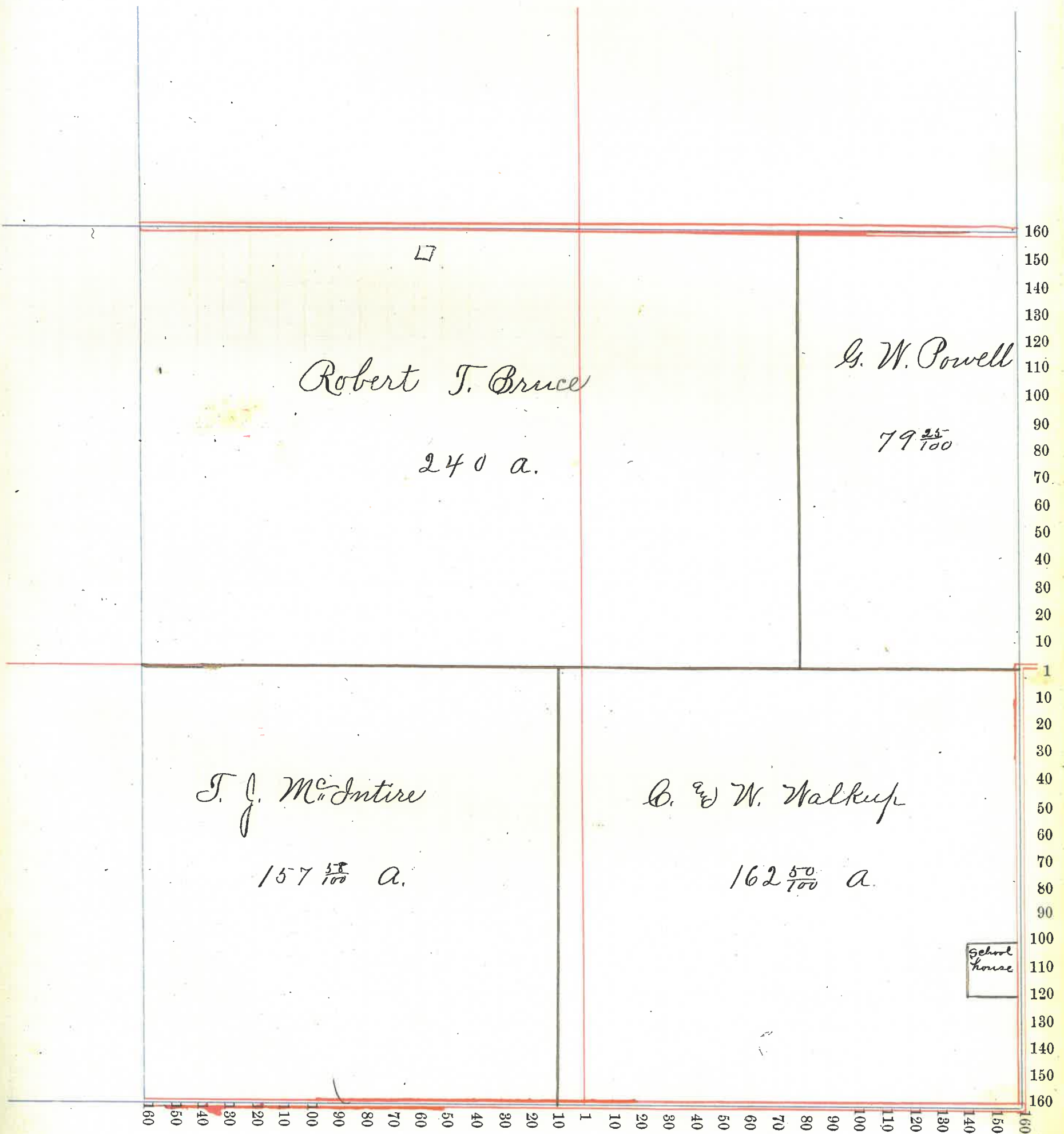
NAMES OF OWNERS.	Number on Plat.	DESCRIPTION.	Section.	Township.	Range.	Acres.	Hundredths.	Value of Lands.	Value of Improvements.	Value of Lands and Improvements.
Bruce Robert T. Do		W ^m N E ⁴ N W ⁴	14	18	3	80		6320 800		
			14	160		6320	800	7120
McIntire J. J.		Pt S W ⁴	14	18	3	157	58	4253	350	4603
Powell Geo. W.		Pt E ² N E ⁴	14	18	3	79	25	2375	150	2525
Walkup C. W. Do		S E ⁴ Pt E ² S W ⁴	14	18	3	160				
			2	50	4467	800	5267

Section No. 14

Congressional Township No. 18, R. 3

Scale—Forty rods to an inch, or ten rods to a space, Congress Land, which is one mile square for a section.

Number of acres in this section, according to the United States Survey, _____



Montgomery County, Indiana, 1895.

Assessor's Plat-Book for Walnut Township, No.

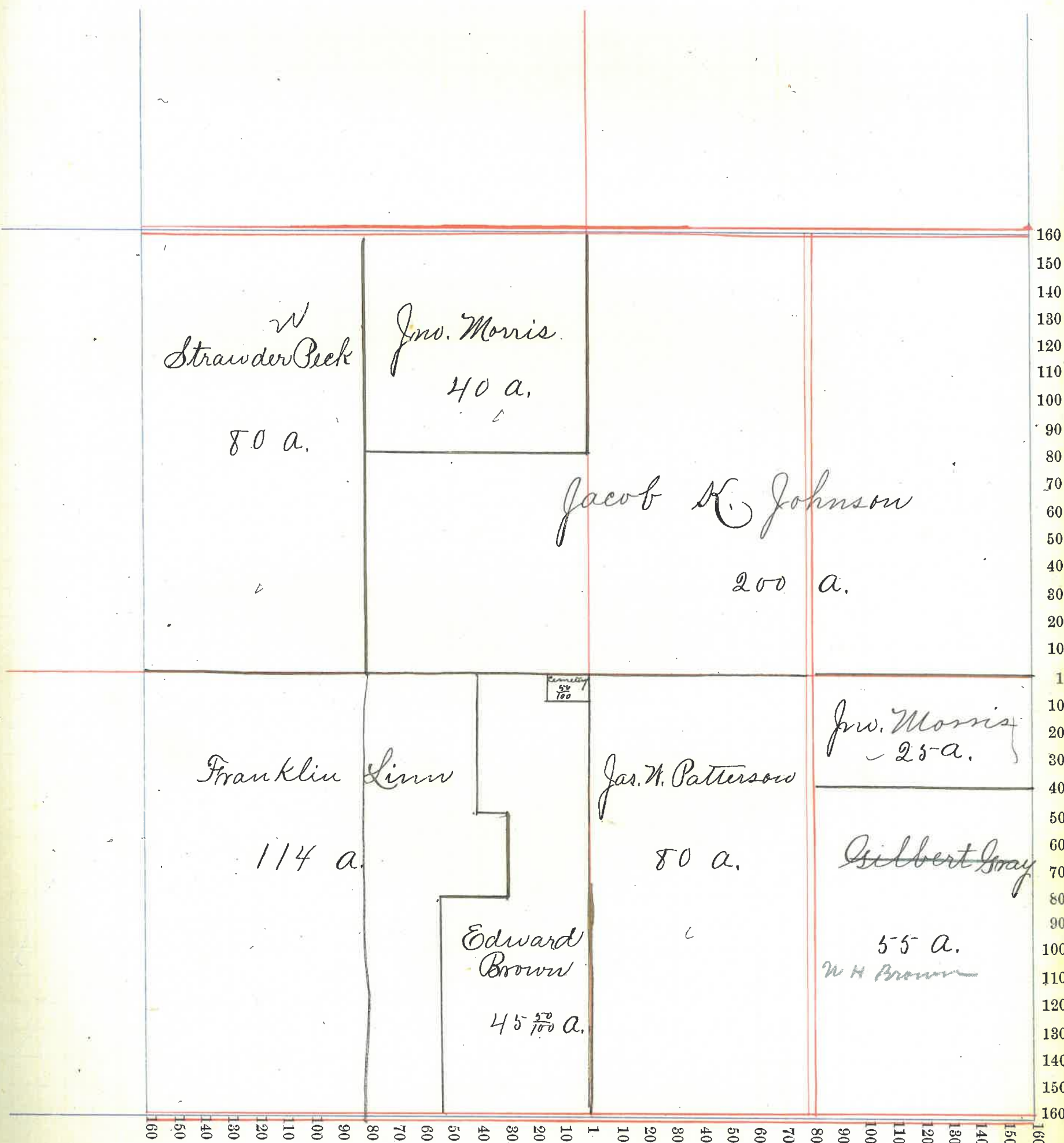
NAMES OF OWNERS.	Number on Plat.	DESCRIPTION.	Section.	Township.	Range.	Acres.	Hundredths.	Value of Lands.	Value of Improvements.	Value of Lands and Improvements
Brown Edward		Pt E ² S W ⁴	15	18	3	45	50	1183	200	1383
Gray Gilbert		Pt E ² S E ⁴	15	18	3	55		1431		1431
Johnson Jacob H Do		N E ⁴ S E ⁴ N W ⁴	15	18	3	160		4320	350	5770
Linn Franklin		Pt S W ⁴	15	18	3	114		3135	600	3735
Morris Jno. Do		N E ⁴ N W ⁴ Nend E ² S E ⁴	15	18	3	40		1120	175	1980
Peck Strawder		N ² N W ⁴	15	18	3	80		2240	200	2440
Patterson Jas. W.		E ² S E ⁴	15	18	3	80		2160	700	2860

Section No. 13-

Congressional Township No. 18, R. 3

Scale—Forty rods to an inch, or ten rods to a space, Congress Land, which is one mile square for a section.

Number of acres in this section, according to the United States Survey, _____



Montgomery County, Indiana, 1895.

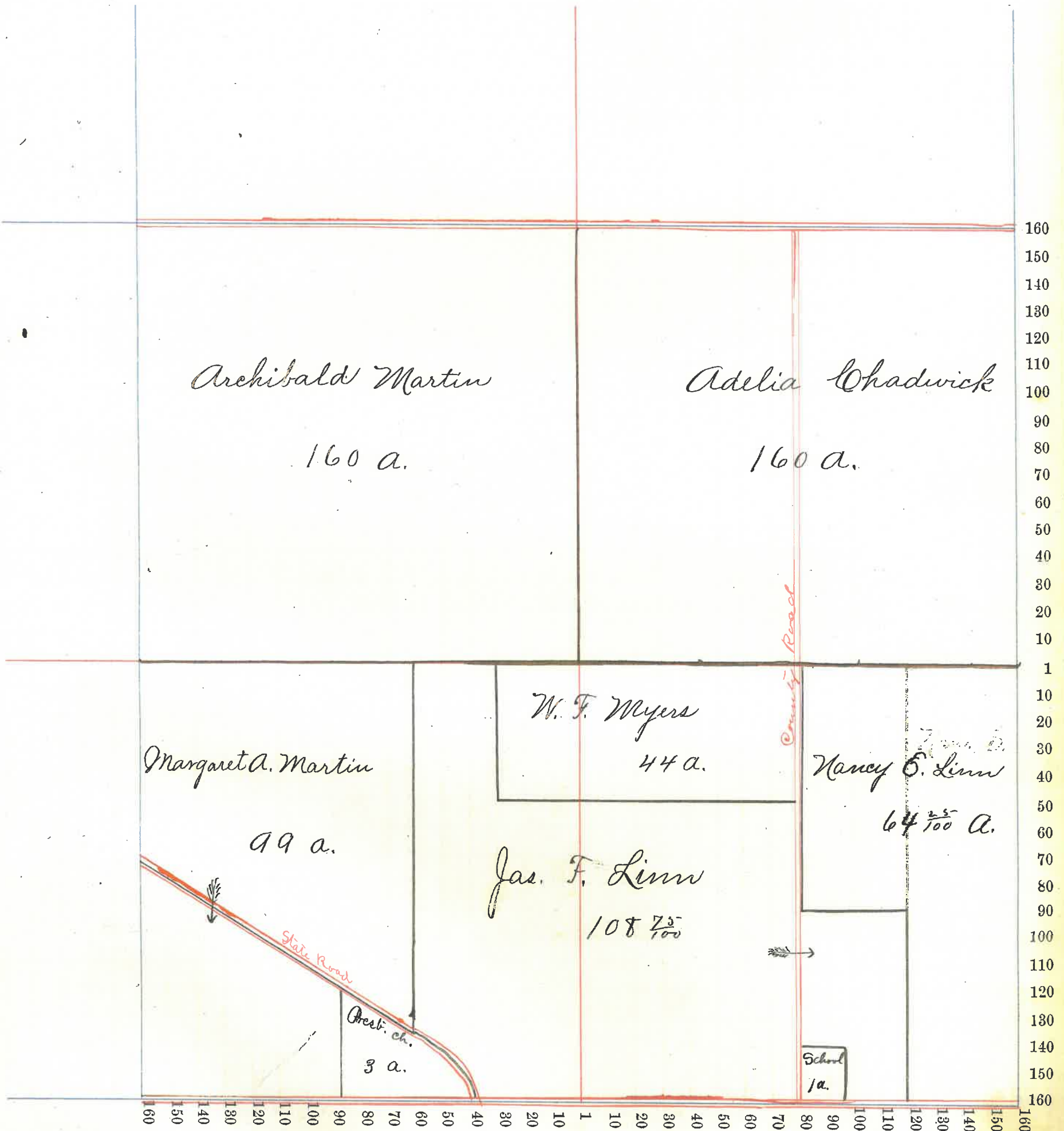
Assessor's Plat-Book for Walnut Township, No.

NAMES OF OWNERS.	Number on Plat.	DESCRIPTION.	Section.	Township.	Range.	Acres.	Hundredths.	Value of Lands.	Value of Improvements.	Value of Lands and Improvements
Chadwick Adelia		N W E ⁴	16	18	3	160		4380	400	4780
Linn J. F.		Pt S. W ⁴ Pt S E ⁴	16	18	3	108.75		2970	600	3570
Linn Nancy E.		Pt S E ⁴	16	18	3	64.25		1680		1680
Myers W. F. Do.		Pt N W ⁴ S E ⁴ " E ² S W ⁴	16	18	3	44		1188	200	1388
Martin Margaret A. Do		W ² S W ⁴ W side E ² S W ⁴	16	18	3	79 20		2670	600	3270
Martin Archibald		N W ⁴	16	18	3	160		4820	300	4620

Section No. 16

Congressional Township No. 18, R. 5

Scale—Forty rods to an inch, or ten rods to a space, Congress Land, which is one mile square for a section.
Number of acres in this section, according to the United States Survey, _____



Montgomery County, Indiana, 1895.

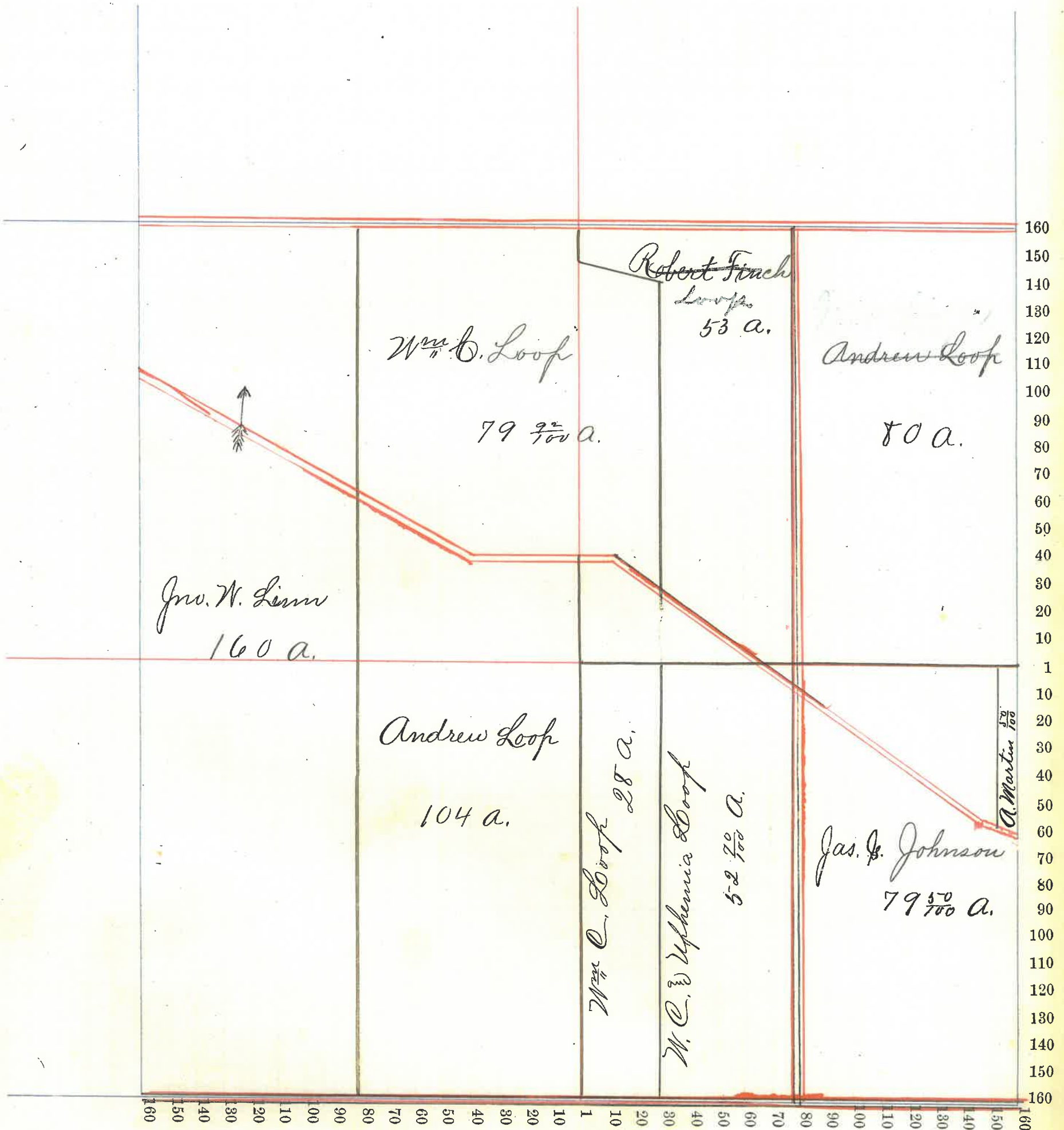
Assessor's Plat-Book for Walnut Township, No. _____

NAMES OF OWNERS.	Number on Plat.	DESCRIPTION.	Section.	Township.	Range.	Acres.	Hundredths.	Value of Lands.	Value of Improvements.	Value of Lands and Improvements.
Finch Robert		Pt W ² NE ⁴	17	18	3	53		1378		1378
Johnson Jas. S.		Pt E ² SE ⁴	17	18	3	79	50	2067	325	2392
Loop Wm C.		Pt E ² NW ⁴	17	18	3	26		676		
Do		Pt W ² SE ⁴	"	"	"	28				
Do		Pt W ² NE ⁴	"	"	"	2	33	819		
Do		Pt W ² NE ⁴	"	"	"	23	92			
Do		Pt West E ² NW ⁴	"	"	"	20				
Do		W side E ² NW ⁴	"	"	"	10		1458	700	
Loop Andrew		E ² NE ⁴	17	18	3	80		2040	100	
Do		E ² SE ⁴	"	"	"					
Do		Pt E ² NW ⁴	"	"	"	104		2892		5032
Linn Jno. W.		W ² NW ⁴	17	18	3	80				
Do		W ² SE ⁴	"	"	"	80		4480	800	5280
Martin Archibald		Pt E ² SE ⁴	17	18	3		50	20		20

Section No. 17

Congressional Township No. 18, R. 3

Scale—Forty rods to an inch, or ten rods to a space, Congress Land, which is one mile square for a section.
Number of acres in this section, according to the United States Survey, _____



Montgomery County, Indiana, 1895.

Assessor's Plat-Book for Walnut Township, No.

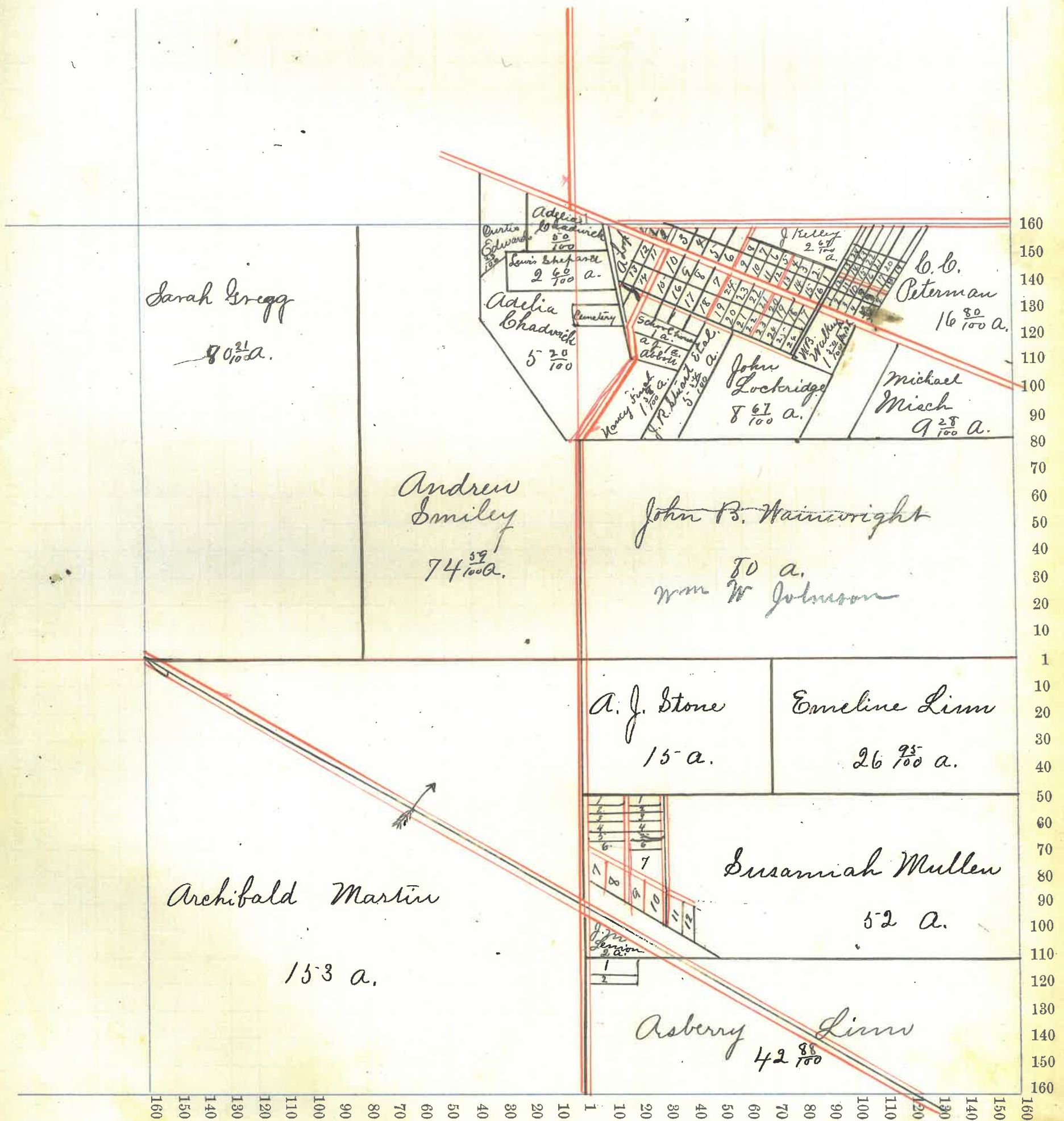
NAMES OF OWNERS.	Number on Plat.	DESCRIPTION.	Section.	Township.	Range.	Acres.	Hundredths.	Value of Lands.	Value of Improvements.	Value of Lands and Improvements
Ida above										
Abbott A. J.		Pt N ² NE ⁴	18	18	3	1		30	300	330
Chadwick Adelia		Pt NE ⁴	"	"	"		50	15		
Do		Pt S ² NW ⁴	"	"	"	5	20	150	175	340
Edwards Curtis		Pt S ² NW ⁴	"	"	"		23	10		10
Finch Nancy		Pt N ² NE ⁴	"	"	"	1	58	40	200	240
Gregg Sarah M.		Pt NW ⁴	"	"	"	80	21	2160		2160
Kelley Johnny		Pt NE ⁴	18	18	3	2	67	70	50	120
Loop Andrew		Pt N ² NE ⁴	"	"	"		20	30	450	480
Lockridge John		Pt N ² NW ⁴	"	"	"	8	67	247		247
		Lots						75	200	
Linn Asberry		Pt S ² E ⁴	18	18	3	42	88	1245		
Do		Lots						140	800	2185
Mr B Jire		Pt S ² E ⁴	18	18	3	26	95	708		708
Linn Shadrach										
Lennon J. M.		Pt S ² E ⁴	"	"	"	2		50		
Do		Lots (2)				50		250	250	350
Mullen Susannah		Pt S ² E ⁴	18	18	3	52	25	1450	200	
Do		Lots (3)						60	200	1910
Martin Archibald		S ² NW ⁴	18	18	3	153		4284		4284
Misch Michael		Pt NE ⁴	"	"	"	9	28	250	25	275
Do		Lots (2)						40	300	340
McNeil Mary O.		Pt N ² NE ⁴	18	18	3		55	15	225	240
Peterman C. C.		Pt NE ⁴	"	"	"	16	80	458		
Do		Lots						180	800	1448
Reddenbaugh		Lots						40	200	240
Smiley Andrew		Pt S ² NW ⁴	18	18	3	74	59	1850	500	2350
Ston Andrew J.		Pt S ² E ⁴	18	18	3	15		405	150	555
Shepherd Lewis		Pt NW ⁴	18	18	3	2	60	62	200	
Stewart Jas. R. Etal		Pt NE ⁴	18	18	3	5	54	165	200	
Wainwright C. B.		S ² NE ⁴	18	18	3	80		2120	500	2620
Walkup W. B.		Pt NE ⁴	18	18	3	1	50	45	225	270
Ward W. W.		Pt N ² NE ⁴	18	18	3		5	10	90	100
Wearthill R.										

Section No. 18

Congressional Township No. 18, R. 3

Scale—Forty rods to an inch, or ten rods to a space, Congress Land, which is one mile square for a section.

Number of acres in this section, according to the United States Survey, _____



Montgomery County, Indiana, 1895.

Assessor's Plat-Book for Walnut Township, No.

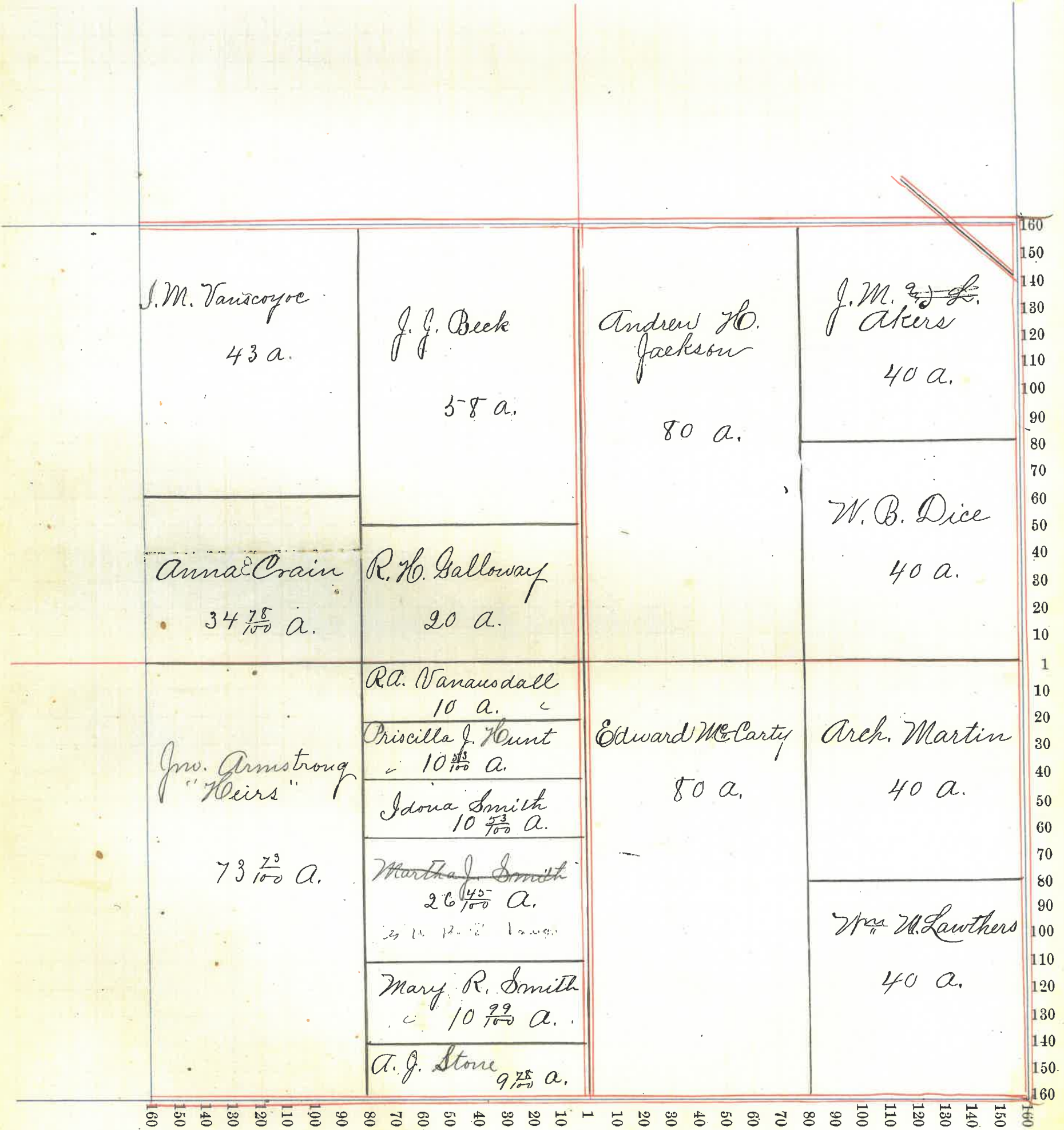
NAMES OF OWNERS.	Number on Plat.	DESCRIPTION.	Section.	Township.	Range.	Acres.	Hundredths.	Value of Lands.	Value of Improve-ments.	Value of Lands and Improve-ments
Akers J.M. & L.		NE ⁴ NE ⁴	19	18	3	40		1100	150	1250
Armstrong Jno. "Heirs"		W ^{1/2} SW ⁴	19	18	3	73.73		1679	100	1779
Beck J. J.		Wend E ² NW ⁴	19	18	3	58		1508	75	1583
Crain Ann E.		Pt W ^{1/2} NW ⁴	19	18	3	34.75		936	50	986
Dice Mrs. B.		S ² E ² NE ⁴	19	18	3	40		1080		1080
Galloway R. H.		Pt E ² NW ⁴	"	"	"	20		540	175	715
Hunt Priscilla J.		Pt E ² SW ⁴	19	18	3	10.53		270		270
Jackson Andrew H.		W ^{1/2} NE ⁴	19	18	3	80		2160	200	2360
Lawthers Mrs. M.		SE ⁴ SE ⁴	19	18	3	40		1000	100	1100
Martin Archibald		NE ⁴ SE ⁴	19	18	3	40		1080	50	1130
McCarty Edward		W ^{1/2} SE ⁴	19	18	3	80		2160	250	2410
Stone A. J.		Pt E ² SW ⁴	19	18	3	9.75		250		250
Smith Idowal S ^{1/2} W ^{1/2} Edinburgh		Pt S ² SW ⁴	19	18	3	10.53		270		270
Smith Martha J.		Pt E ² SW ⁴	19	18	3	26.45		688	150	838
Smith Mary R.		Pt E ² SW ⁴	19	18	3	10.99		264	50	314
Vanausdall Rebecca A.		Pt E ² SW ⁴	19	18	3	10		270		270
Vauscroye J. M.		W ^{1/2} NW ⁴	19	18	3	43		1182		1182

Section No. 19

Congressional Township No. 18, R. 3

Scale—Forty rods to an inch, or ten rods to a space, Congress Land, which is one mile square for a section.

Number of acres in this section, according to the United States Survey, _____



Montgomery County, Indiana, 1895.

Assessor's Plat-Book for Walnut Township, No.

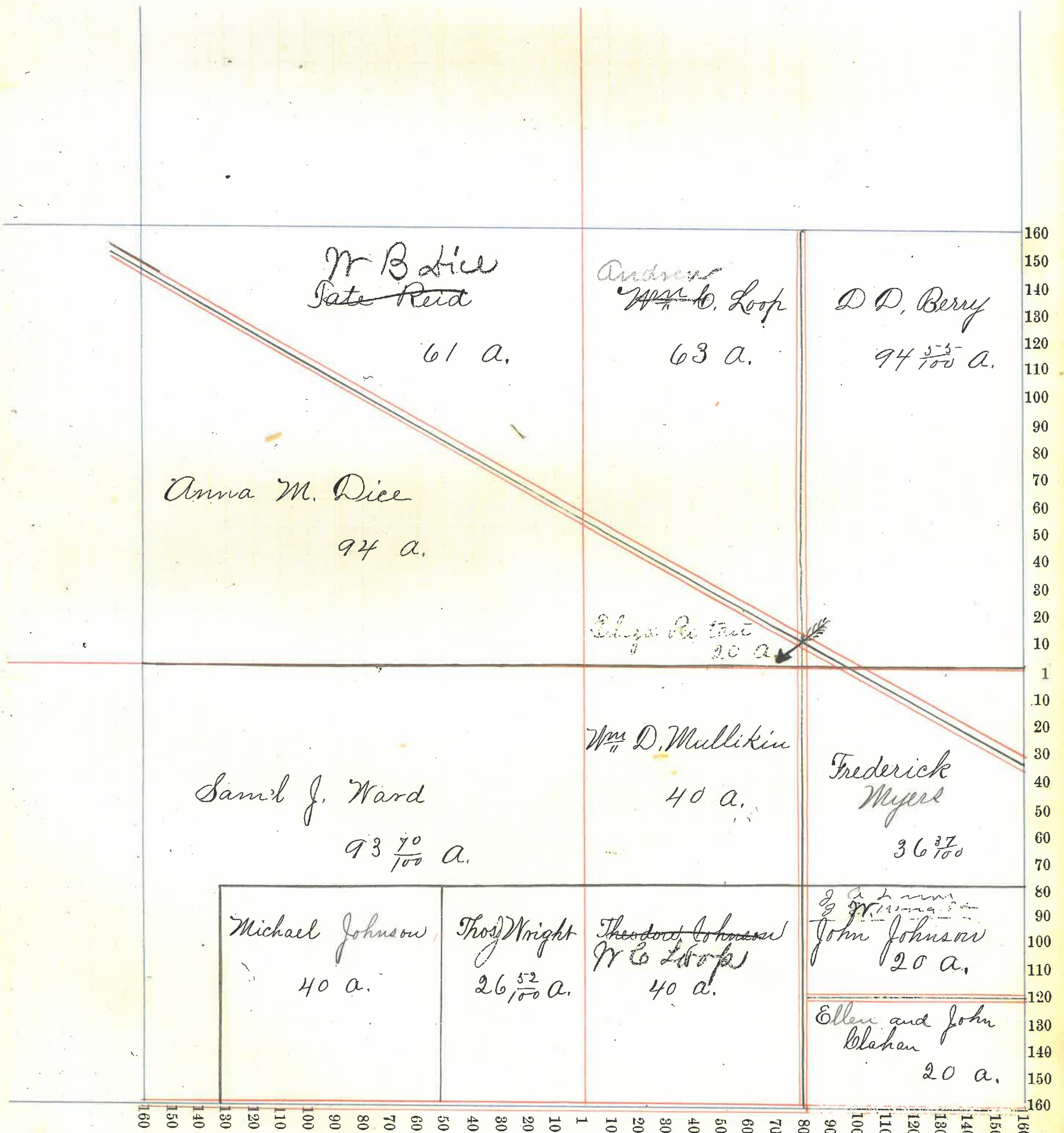
NAMES OF OWNERS.	Number on Plat.	DESCRIPTION.	Section.	Township.	Range.	Acres.	Hundredths.	Value of Lands.	Value of Improvements.	Value of Lands and Improvements
Berry D. D. Do		E ² N. E ⁴ Lots (6) Clinesville	20	18	3	94	55	2632	300	2932
Clahan Ellen ^W Jr.		S ² S E ⁴ S E ⁴	20	18	3	20		520		520
Dice Anna M.		Pt N W ⁴	20	18	3	94		2632	800	3432
Johnson Michael		Pt S W ⁴	20	18	3	40		1080	200	1280
Johnson John		N ² S E ⁴ S E ⁴	20	18	3	20		530		530
Johnson Theodore H.		S W ⁴ S E ⁴	20	18	3	40		1070	200	1270
Loof Wm C.		Pt N ² N. E ⁴	20	"	"	63		1738	150	1888
Mullikin Wm D.		N W ⁴ S E ⁴	20	18	3	40		1080	100	1180
Myers Frederick		Pt N E ⁴ S E ⁴	20	18	3	36	37	970	100	1070
Reid Pat		Pt N ² N W ⁴	20	18	3	61		1678	415	2093
Rutan Eliza		Pt N² N E⁴	20	18	3	20				
Ward Saml. J. Do,		N ² S W ⁴ Pt S ² S W ⁴	20	18	3	80				
Wright Thos. J.		Pt S ² S E ⁴	20	18	3	26	52	688	350	1038

Section No. 20

Congressional Township No. 18, R. 3

Scale—Forty rods to an inch, or ten rods to a space, Congress Land, which is one mile square for a section.

Number of acres in this section, according to the United States Survey, _____



Montgomery County, Indiana, 1895.

Assessor's Plat-Book for Walnut Township, No. _____

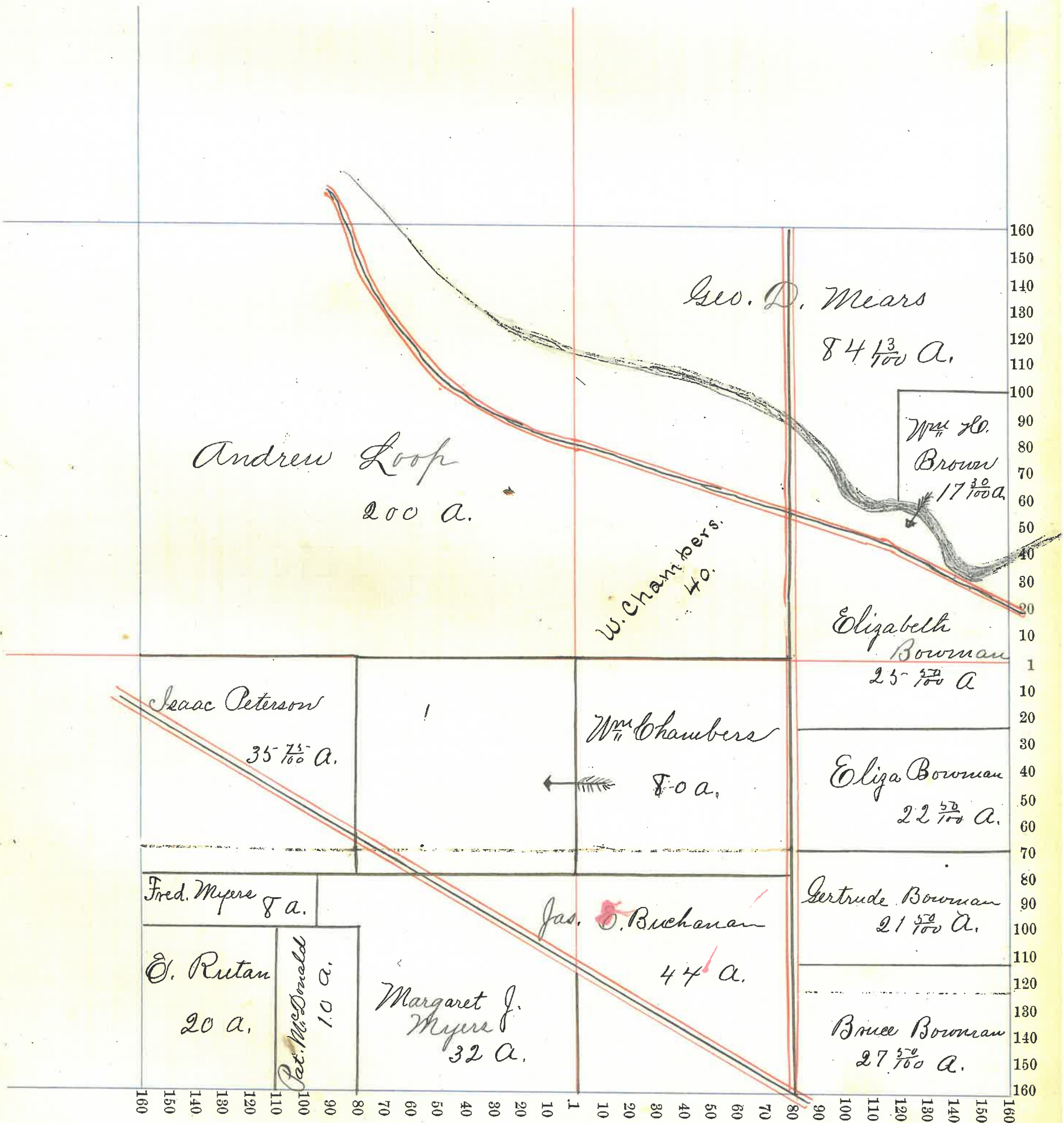
NAMES OF OWNERS.	Number on Plat.	DESCRIPTION.	Section.	Township.	Range.	Acres.	Hundredths.	Value of Lands.	Value of Improvements.	Value of Lands and Improvements
Bowman Elizabeth Do		Secd E ² N. E ⁴ Pt Nend E ² S E ⁴	21	18	3	17 8	50	663	300	963
Bowman Eliza		Pt E ² S. E. ⁴	21	18	3	22	50	585		585
Bowman Strude		Pt E ² S E ⁴	21	18	3	21	50	567		567
Bowman Bruce		Pt E ² S E ⁴	21	18	3	27	50	700	100	800
Buchanan Jas. J. Do		Pt SW ⁴ S E ⁴ Pt E ² S ² SW ²	21	18	3	36 8		1539	100	1639
Brown Mrs H. Do		Pt S E N E ⁴ Pt E ² N E ⁴	21	18	3	13 4	30	442		442
Chambers Mrs Do		NW ⁴ S E ⁴ N E ⁴ S W ⁴	21	18	3	40 40		2100	400	2500
Loop Andrew Do		NW ⁴ Pt W ² N E ⁴	21	18	3	160 40		5200	450	5650
Mears Geo. D. Do		Pt W ² N E ⁴ Pt E ² N E ⁴	21	18	3	40 44		2145	500	2645
Myers Frederick		Pt SW ⁴	21	18	3	8		200		200
Myers Margaret J.		E ² S ² SW ⁴	21	18	3	32		800		800
McDonald Patrick		Pt SW ⁴ SW ⁴	21	18	3	10		200		200
Peterson Isaac		Pt NW ⁴ SW ⁴	21	18	3	35	75	858	150	1008
Rutan Eliza		Pt SW ⁴ SW ⁴	21	18	3	20		520	25	545

Section No. 21

Congressional Township No. 18, R. 3

Scale—Forty rods to an inch, or ten rods to a space, Congress Land, which is one mile square for a section.

Number of acres in this section, according to the United States Survey, _____



Montgomery County, Indiana, 1895.

Assessor's Plat-Book for Walnut Township, No.

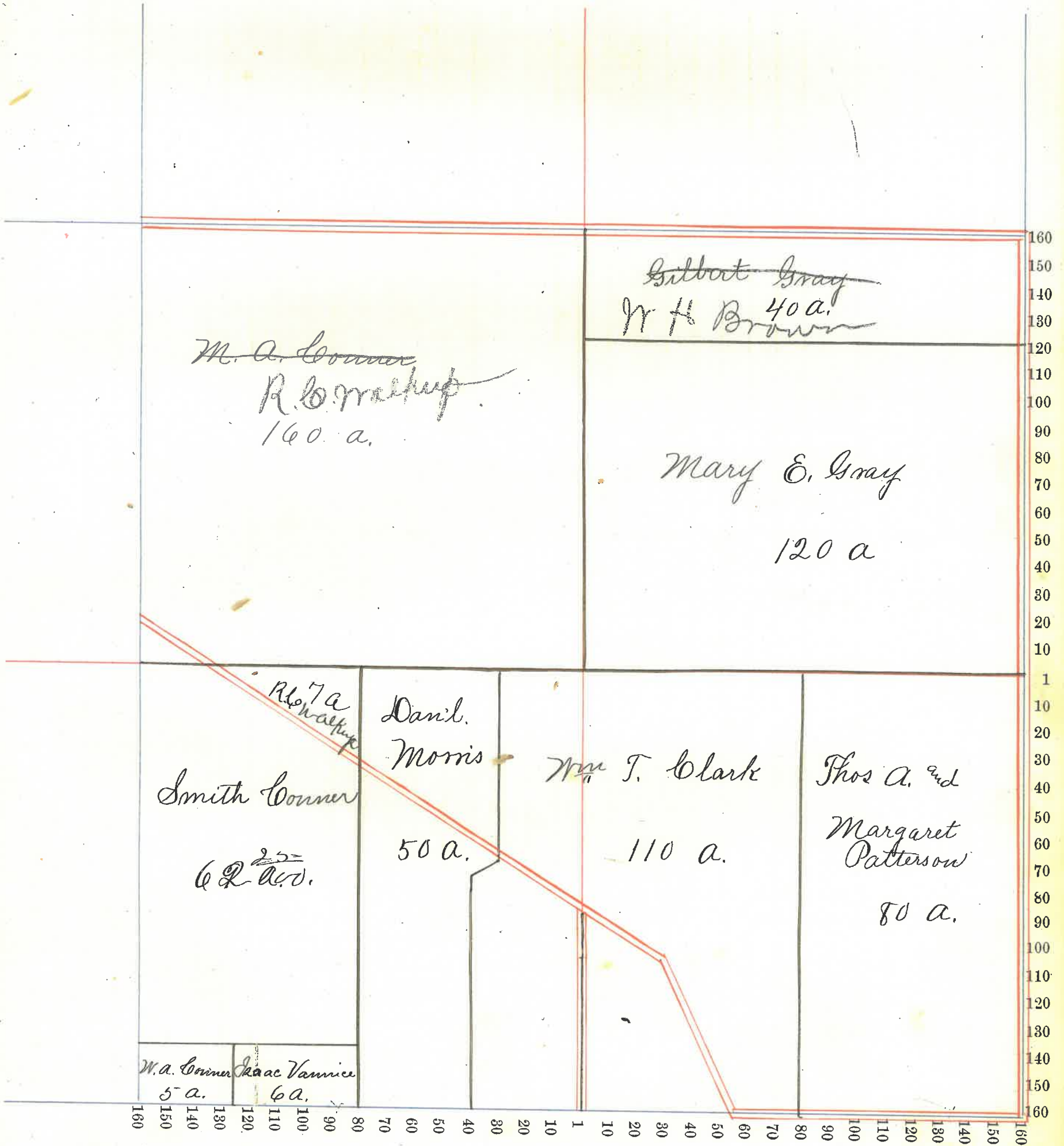
SENTINEL PRINTING CO., PRS., INDIANAPOLIS.

NAMES OF OWNERS.	Number on Plat.	DESCRIPTION.	Section.	Township.	Range.	Acres.	Hundredths.	Value of Lands.	Value of Improvements.	Value of Lands and Improvements
R. B. Walkup Conner M. A.		NW ⁴	22	18	3	160		4080	375	4455
Conner Smith		Pt W ² S W ⁴	22	18	3	69		1828	500	2328
Conner Wm A.		Pt W ² S W ⁴	22	18	3	5		125		125
Clark Wm T. Do		W ² S E ⁴ Pt E ² S W ⁴	22	18	3					
W. H. Brown		Pt E ² S W ⁴	"	"	"	110		3025	500	3525
Gray Gilbert		Pt NE ⁴	22	18	3	40		1060	650	1710
Gray Mary E.		Pt NE ⁴	22	18	3	120		2180		2180
Morris Daniel		Pt E ² S W ⁴	22	18	3	50		1350	100	1450
Patterson Thos. & Marg.		E ² S E ⁴	22	18	3	80		2200	600	2700
Varinice Isaac		Pt W ² S W ⁴	22	18	3	6		169		169

Section No. 22

Congressional Township No. 18, R. 3

Scale—Forty rods to an inch, or ten rods to a space, Congress Land, which is one mile square for a section.
Number of acres in this section, according to the United States Survey, _____



Montgomery County, Indiana, 1895.

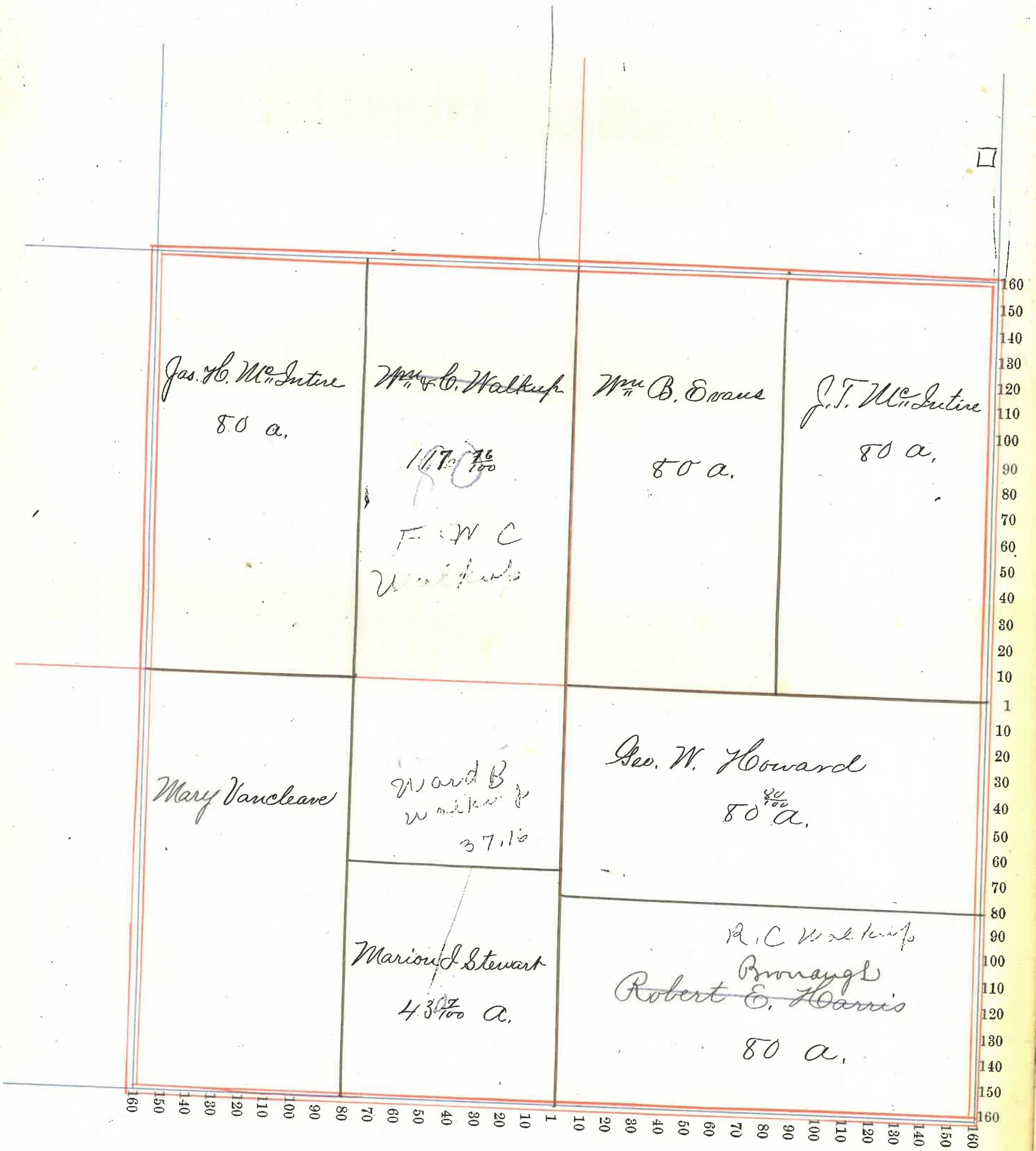
Assessor's Plat-Book for Walnut Township, No. _____

NAMES OF OWNERS.	Number on Plat.	DESCRIPTION.	Section.	Township.	Range.	Acres.	Hundredths.	Value of Lands.	Value of Improvements.	Value of Lands and Improvements
Evans Wm B.		N ² N E ⁴	23	18	3	80		2200	500	2700
Howard Geo. W.		Pt S E ⁴	23	18	3	80	80	2080	50	2130
R B Walkup Harris Robt. E.		Pt S E ⁴	23	18	3	80		2200	400	2600
McIntire T. J.		E ² N E ⁴	23	18	3	80		2240		2240
McIntire Jas. B.		N ² N W ⁴	23	18	3	80		2170	150	2320
Stewart Marion J.		Pt S W ⁴	23	18	3	43.07		1182	100	1282
Vandevere Mary		N ² S W ⁴	23	18	3	80		2130	150	2280
Walkup W E⁴ Do		E ² N W ⁴ N E ⁴ N W ⁴	23	18	3	80				
			"	"	"	147		1630	40	3040
Ward B Walkup										

Section No. 23

Congressional Township No. 18, R. 3

Scale—Forty rods to an inch, or ten rods to a space, Congress Land, which is one mile square for a section.
Number of acres in this section, according to the United States Survey, _____



Montgomery County, Indiana, 1895.

Assessor's Plat-Book for Walnut Township, No. _____


NAMES OF OWNERS.	Number on Plat.	DESCRIPTION.	Section.	Township.	Range.	Acres.	Hundredths.	Value of Lands.	Value of Improvements.	Value of Lands and Improvements
Oratton R. L.		NE ⁴	24	18	3	160		4320	400	4720
Miller H. M.		E ² SE ⁴	24	18	3	80		2200	150	2350
McIntire Thos. J. Do		E ² SE ⁴ NW ⁴ NW ⁴	24	18	3	80		2240	400	
Sperry Isaac F. J M L		SE ⁴	24	18	3	160		4480	1200	5680
Walkup G. E. Wms Do		E ² NW ⁴ Pt NW ² NW ⁴	24	18	3	80		3300	50	3350

Section No. 24

Congressional Township No. 18, R. 3

Scale—Forty rods to an inch, or ten rods to a space, Congress Land, which is one mile square for a section.

Number of acres in this section, according to the United States Survey, _____



Montgomery County, Indiana, 1895.

Assessor's Plat-Book for Walnut Township, No. _____

NAMES OF OWNERS.	Number on Plat.	DESCRIPTION.	Section.	Township.	Range.	Acres.	Hundredths.	Value of Lands.	Value of Improvements.	Value of Lands and Improvements
Bruch Jno.		Ot W ² S W ⁴	25	18	3	76	11	2168	700	2868
Bratton Chas. A.		Ot S E ⁴	25	18	3	16	50	445	500	945
Harris Jas. S.		Ot W ² N E ⁴	25	18	3	25	2			
Do		Ot S E ⁴	"	"	"	80				
Do		Ot N W ⁴	"	"	"	6	67			
Do		E ² S W ⁴	"	"	"	80		5157	750	5907
Harris Mary		Ot N W ⁴ Pt N E ⁴	25	18	3	65		1785	600	2385
Miller Henry M.		N E ⁴ N E ⁴	25	18	3	40		960	100	1060
Miller Alouzo H.		S E ⁴ N E ⁴	25	18	3	40		1060	100	1160
McIntire Martha E.		Ot N W ⁴ Pt N E ⁴	25	18	3	40		1140		1140
Rowe Laura J. H.		Ot N W ⁴	25	18	3	63	33	1790	550	2340
Routh Jno. T.		Ot E ² S E ⁴	25	18	3	63	50	1669	400	2069
Vanclave Mary E.		Ot N W ⁴ Pt N E ⁴	25	18	3	40		1100		1100

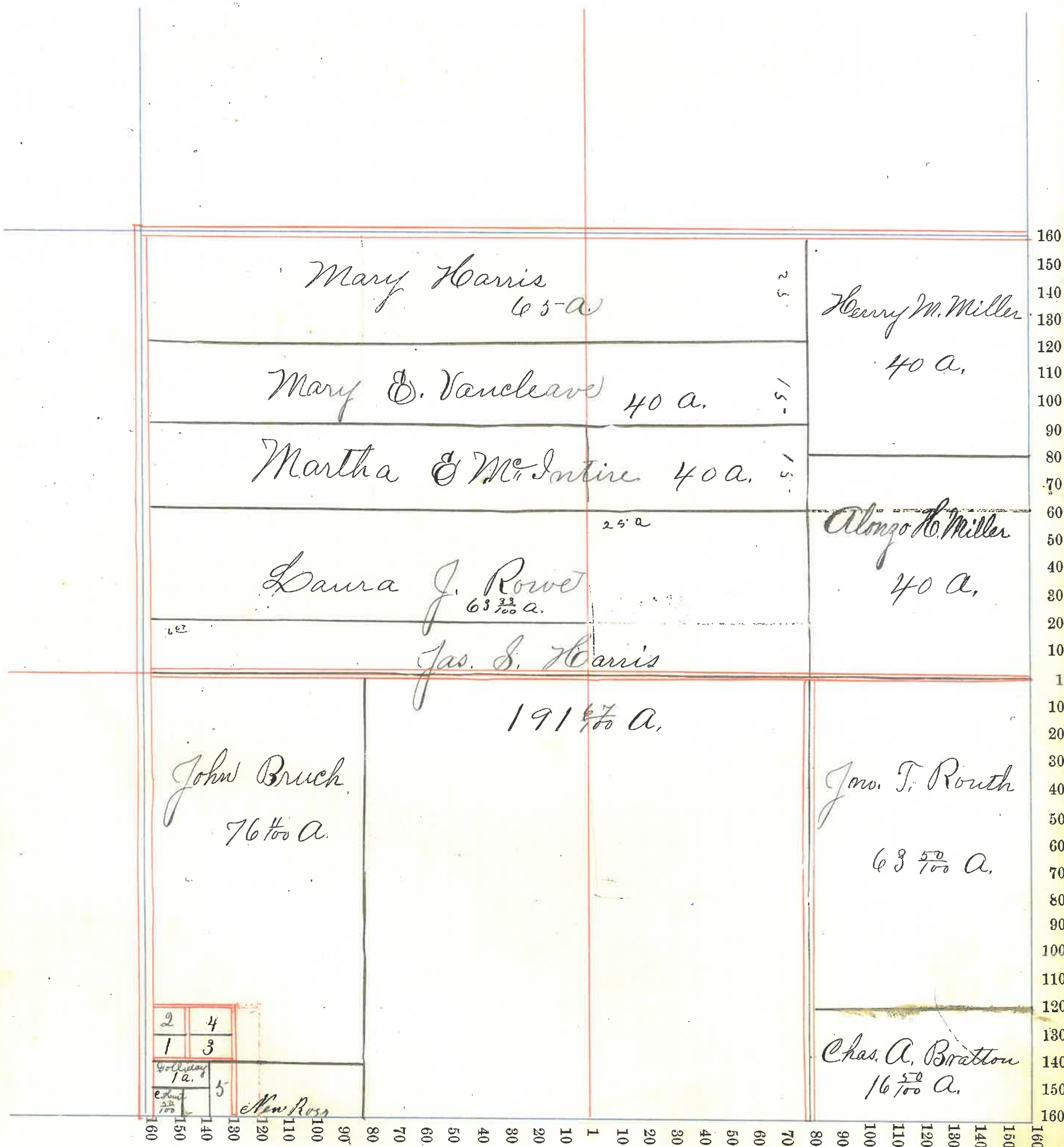
1111

Section No. 25-

Congressional Township No. 18., R. 3

Scale—Forty rods to an inch, or ten rods to a space, Congress Land, which is one mile square for a section.

Number of acres in this section, according to the United States Survey, _____



Assessor's Plat-Book for _____ Township, No. _____

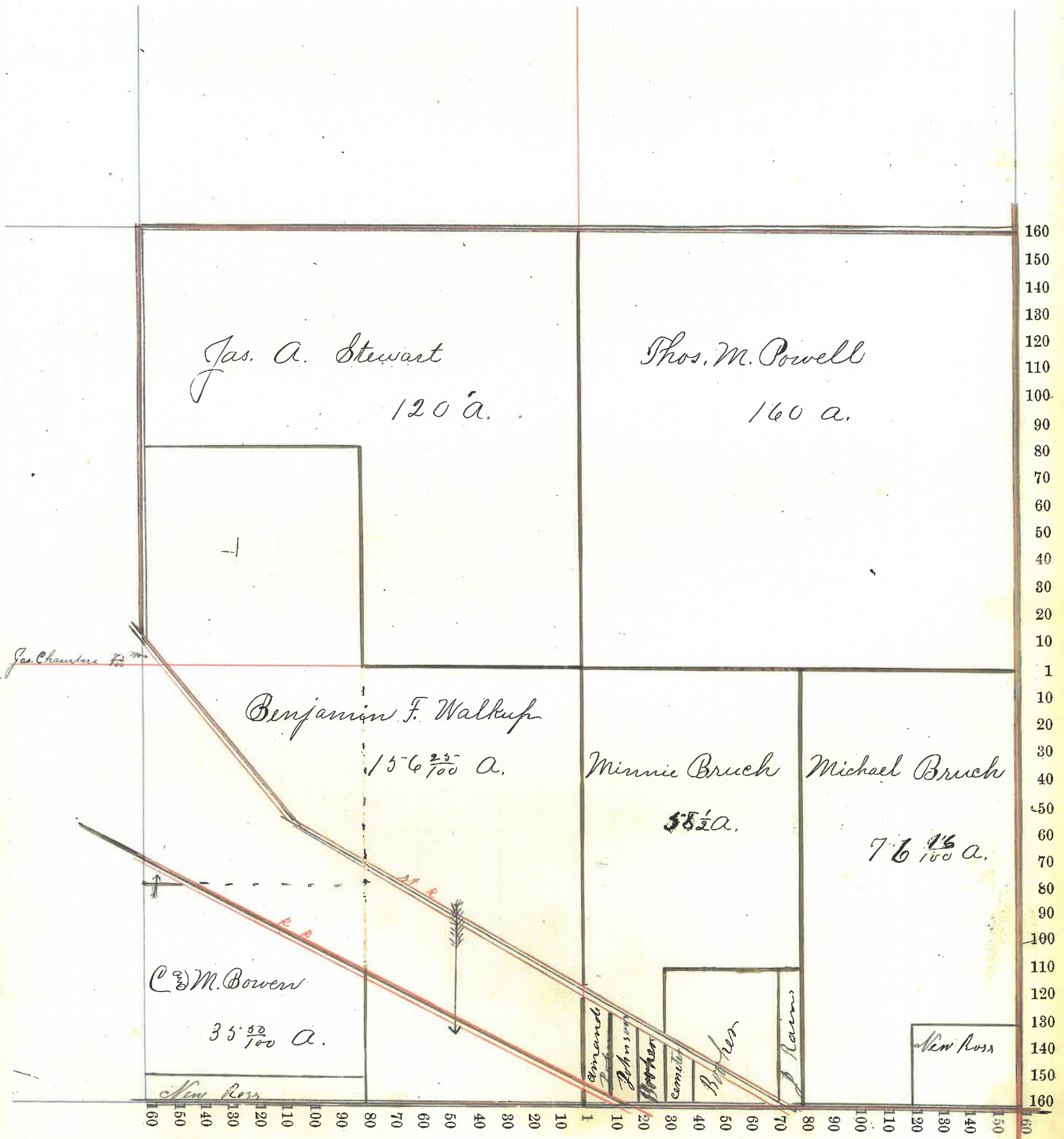
NAMES OF OWNERS.	Number on Plat.	DESCRIPTION.	Section.	Township.	Range.	Acres.	Hundredths.	Value of Lands.	Value of Improvements.	Value of Lands and Improvements
F J Booker Queen C. & Matt.		Pt S W ⁴	26	18	3	35	50	945	50	995
Bruch Minnie		Pt W ² S E ⁴	26	18	3	58	30	1606	275	1881
Bruch Michell		Pt E ² S E ⁴	26	18	3	76	16	2280	500	2780
Booker F. J.		Pt S E ⁴	26	18	3	2	75			
Do		Pt S W ⁴ S E ⁴	"	"	"	1	50			
Do		Pt S W ⁴ S E ⁴	"	"	"	4	240	600		840
Chambers Jas. E.		Pt W ² NW ⁴	"	"	"	75	18			18
Powell Thos. M.		N E ⁴	26	18	3	160	4680	700		5430
Johnson Amanda		Pt W ² S E ⁴	"	"	"	6	174	200		374
Rains Jesse		Pt W ² S E ⁴	26	18	3	2	60	300		360
Stewart Jas. A.		Pt NW ⁴	26	18	3	120	3270	400		3670
Walkup B. F.		Pt E ² S W ⁴	26	18	3	74	10			
Do		NW ⁴ S W ⁴	"	"	"	42	90			
Do		Pt W ² NW ⁴	"	"	"	39	25	4278	500	4778
Walters Julia		Pt W ² S E ⁴	26	18	3	5	140	150		290

Section No. 26

Congressional Township No. 18, R. 3

Scale—Forty rods to an inch, or ten rods to a space, Congress Land, which is one mile square for a section.

Number of acres in this section, according to the United States Survey, _____



Montgomery County, Indiana, 1895.

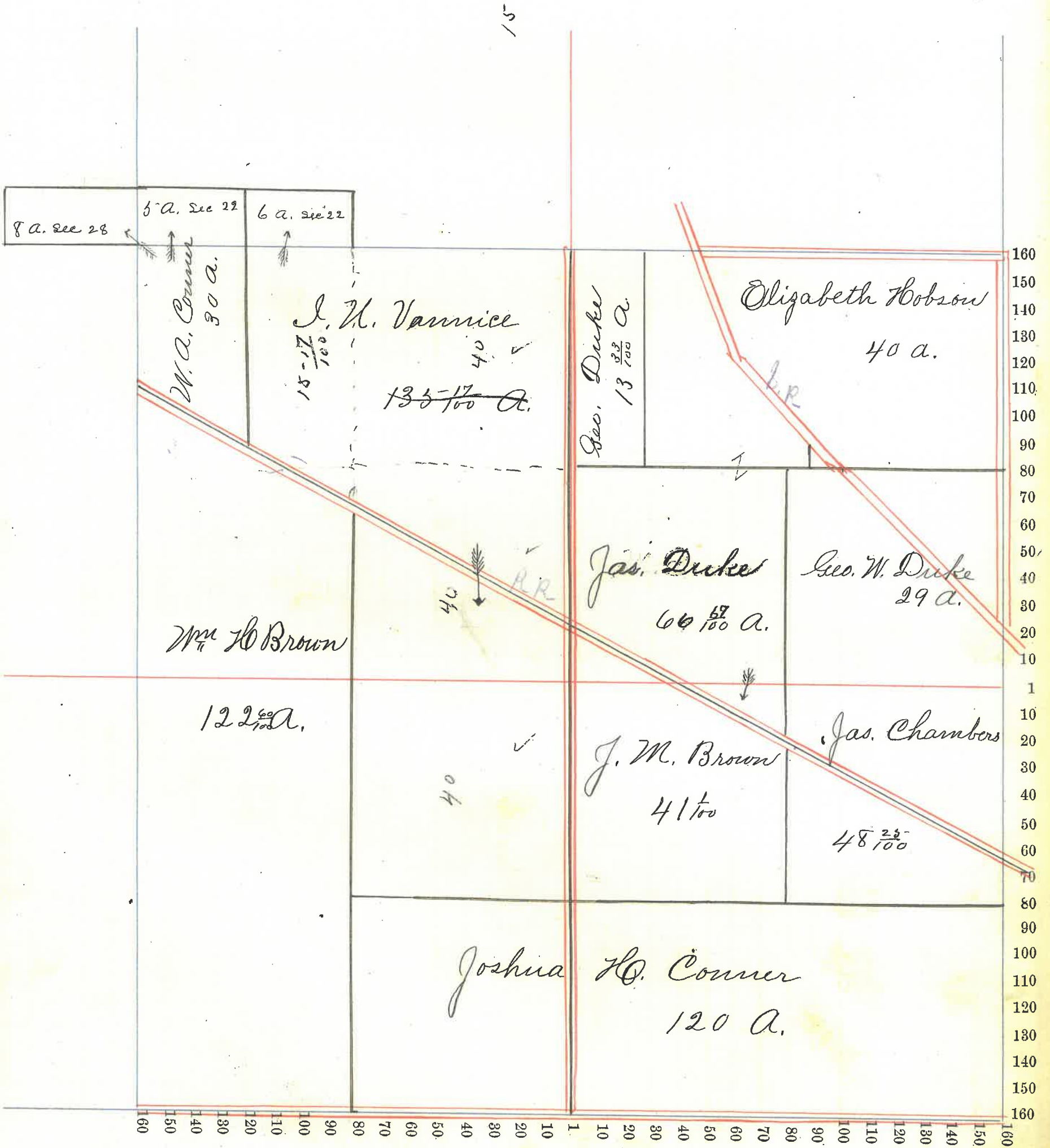
Assessor's Plat-Book for Walnut Township, No.

NAMES OF OWNERS.	Number on Plat.	DESCRIPTION.	Section.	Township.	Range.	Acres.	Hundredths.	Value of Lands.	Value of Improvements.	Value of Lands and Improvements
Brown Mrs H.		N ² S W ⁴	27	18	3	80				
Do		S ⁴ N W ⁴	"	"	"	39	60			
Do		Pt N W ⁴ N W ⁴	"	"	"	3		3294	700	3994
Brown J. M.		Pt S E ⁴	27	18	3	41	01	1107	300	1407
Conner Mrs A.		Pt N W ⁴ N W ⁴	27	18	3	30		660	50	710
Conner Joshua H.		S ² S E ⁴	27	18	3	80				
Do		S E ⁴ S W ⁴	"	"	"	40		3000	300	3300
Chambers Jas.		S E ⁴	27	18	3	37	25			
Do		Pt S E ⁴ N E ⁴	"	"	"	11		1496	150	1646
Duke Jas. F.		Pt N E ⁴	27	18	3	64	81			
Do		Pt N W ⁴ S E ⁴	"	"	"	1	86	1637	600	2237
Duke G. W.		W side N W ⁴ N E ⁴	27	18	3	13	33	315	50	365
Do		Pt S E ⁴ N E ⁴	"	"	"	29		754	120	874
Hobson Elizabeth		Pt N ² N E ⁴	27	18	3	40		1080	100	1180
Nannice Isaac N.		Pt N W ⁴	27	18	3					
Do		Pt S ² S W ⁴	"	"	"	141	17	3714	250	3964

Section No. 27

Congressional Township No. 18, R. 3

Scale—Forty rods to an inch, or ten rods to a space, Congress Land, which is one mile square for a section.
Number of acres in this section, according to the United States Survey, _____



Montgomery County, Indiana, 1895.

Assessor's Plat-Book for Walnut Township, No. _____

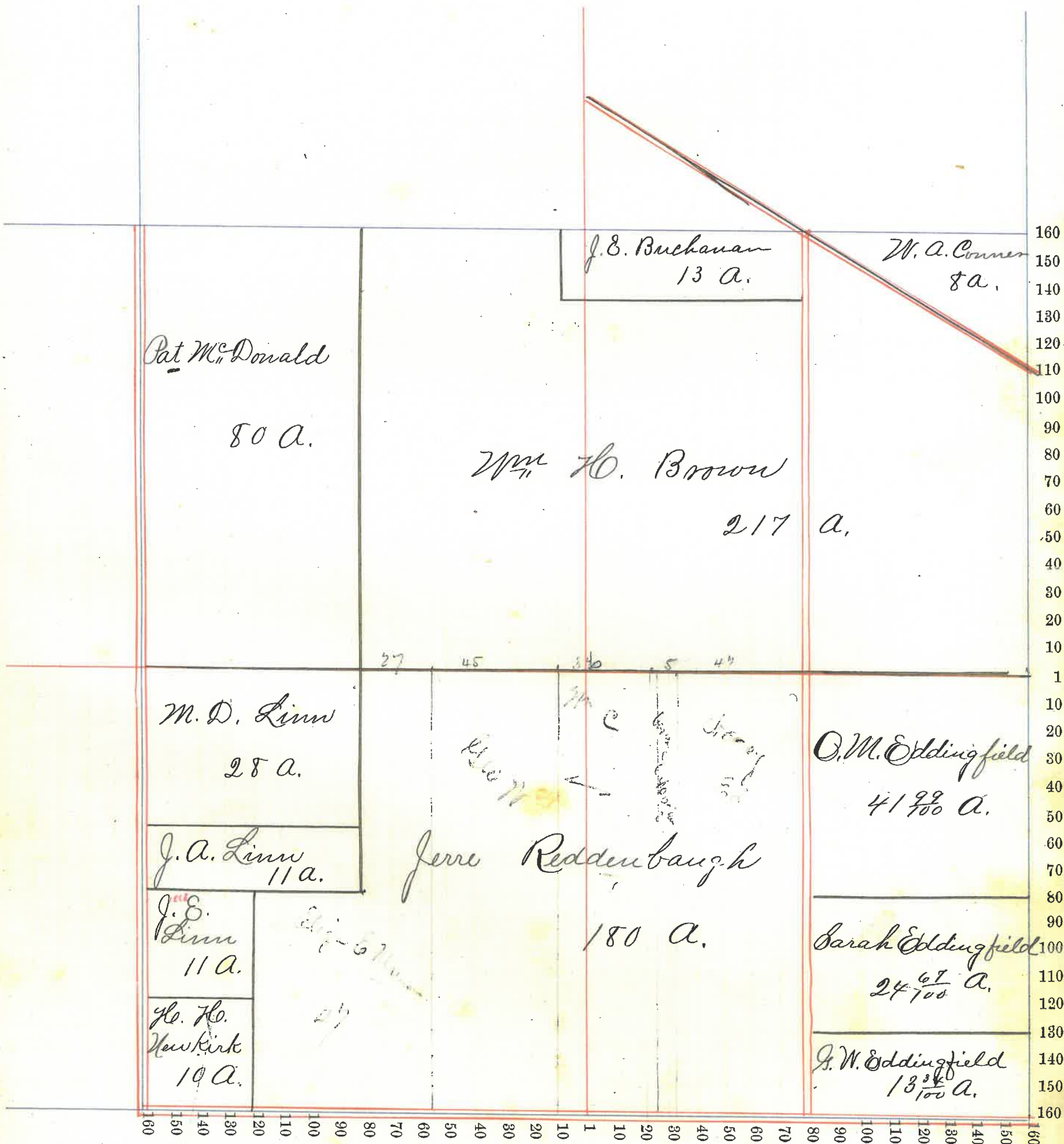
NAMES OF OWNERS.	Number on Plat.	DESCRIPTION.	Section.	Township.	Range.	Acres.	Hundredths.	Value of Lands.	Value of Improvements.	Value of Lands and Improvements
Brown Wm H.		SE ⁴ NE ⁴	28	18	3	40				
Do		Pt E ² NW ⁴	"	"	"	80				
Do		NW ⁴ NE ⁴	"	"	"	14				
Do		SW ⁴ NE ⁴	28	"	"	40				
Do		Pt W ² NE ⁴	"	"	"	14				
Do		Pt NW ⁴ NW ⁴	"	"	"	3	5760	800	6560	
Buchanan Jas. B.		Pt W ² NW ⁴	28	18	3	12				
Do		Pt E ² NW ⁴	"	"	"	1	300		300	
Eddingfield O. M.		Pt E ² SE ⁴	28	18	3	39	99			
Do		Pt SE ⁴	"	"	"	2	1134	200	1334	
Eddingfield Sarah		Pt E ² SE ⁴	28	18	3	24	67	432	100	532
Eddingfield Geo. W.		Pt E ² SE ⁴	28	18	3	13	34	246		246
Linn Margaret D.		Pt NW ⁴ SW ⁴	28	18	3	28		672	300	972
Linn J. B.		Pt NW ⁴ SW ⁴	28	18	3	11		275		275
Linn Jos. A.		Pt W ² SW ⁴	28	18	3	11		275		275
McDonald Patrick		W ² NW ⁴	28	18	3	80		2160	500	2660
Newkirk H. H.		Pt SW ⁴ SW ⁴	"	"	"	10		260	300	560
Reddenbaugh James		E ² SW ⁴	28	18	3	80				
Do		E ² SW ⁴ SW ⁴	"	"	"	20				
Do		W ² SE ⁴	"	"	"	80	4760	700	5460	

Section No. 28

Congressional Township No. 18, R. 3

Scale—Forty rods to an inch, or ten rods to a space, Congress Land, which is one mile square for a section.

Number of acres in this section, according to the United States Survey, _____



Montgomery County, Indiana, 1895.

Assessor's Plat-Book for Walnut Township, No.

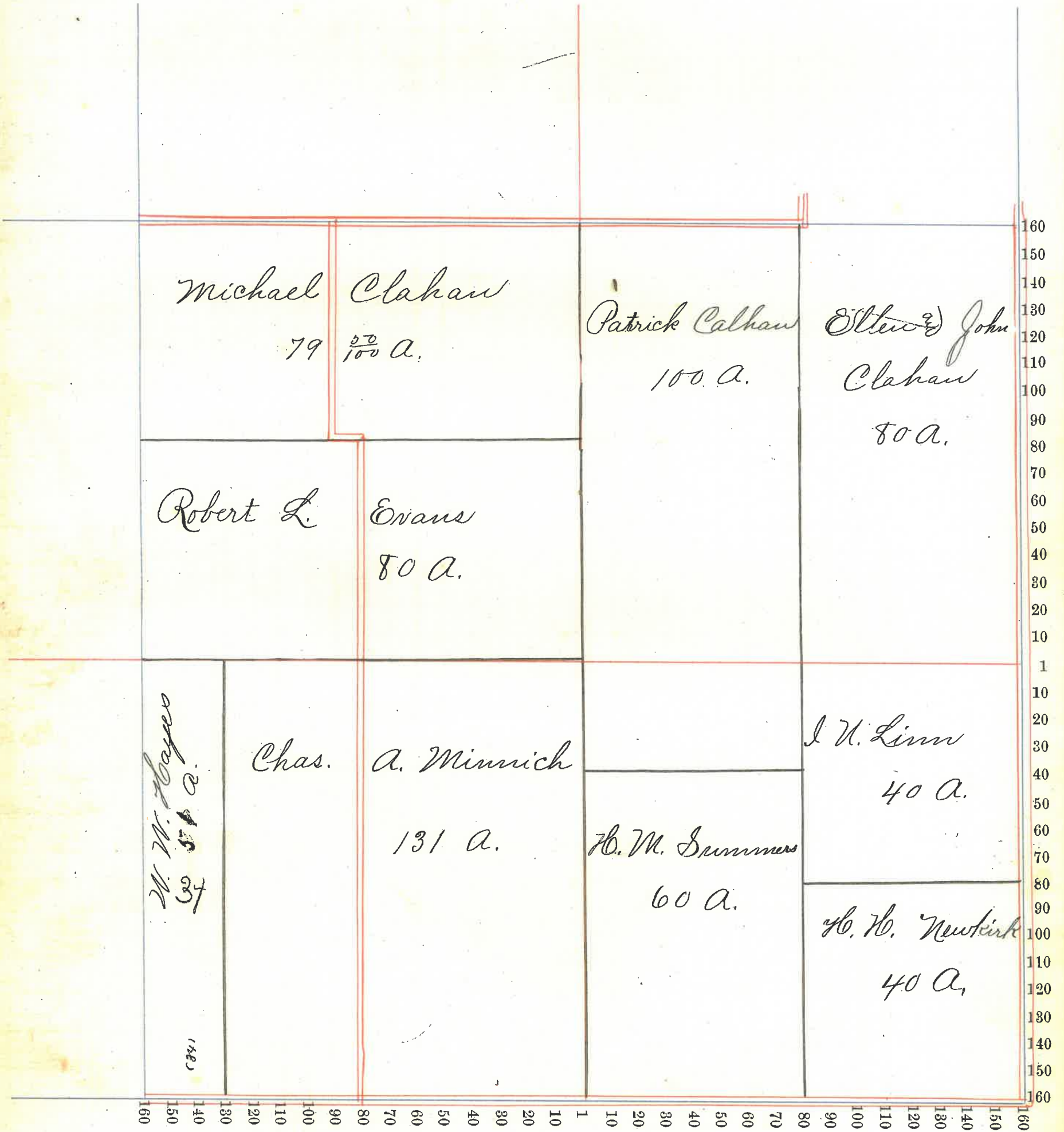
NAMES OF OWNERS.	Number on Plat.	DESCRIPTION.	Section.	Township.	Range.	Acres.	Hundredths.	Value of Lands.	Value of Improvements.	Value of Lands and Improvements
Calahan Michael		Pt N ² NW ⁴	29	18	3	79.50	2057	400	2457	
Calahan Ellen Jno.		E ² NE ⁴	29	18	3	80	2000	150	2150	
Calahan Patrick		W ² NE ⁴	29	18	3	80				
Do		W ² NW ⁴ & E ⁴	"	"	"	20	2650	500	3150	
Evans Robert L.		E ² NW ⁴	29	18	3	80	2100	400	2500	
Hayes W. W.		Pt W ² SE ⁴	29	18	3	57	1275	250	1525	
Linn J. N.		NE ⁴ SE ⁴	29	18	3	40	1060	250	1310	
Whinnich Chas A.		E ² SE ⁴	29	18	3	80				
Do		Pt W ² SE ⁴	"	"	"	57	2497	250	3747	
Newkirk H. H.		Pt E ² SE ⁴	29	18	3	40	1020		1020	
Summers ^{Wm} H. M.		Pt W ² SE ⁴	29	18	3	60	1360	300	2060	

Section No. 29

Congressional Township No. 18, R. 3

Scale—Forty rods to an inch, or ten rods to a space, Congress Land, which is one mile square for a section.

Number of acres in this section, according to the United States Survey, _____



Montgomery County, Indiana, 1895.

Assessor's Plat-Book for Walnut Township, No. _____

SCOTT'S PRINTING CO., PHO. INDOLA.

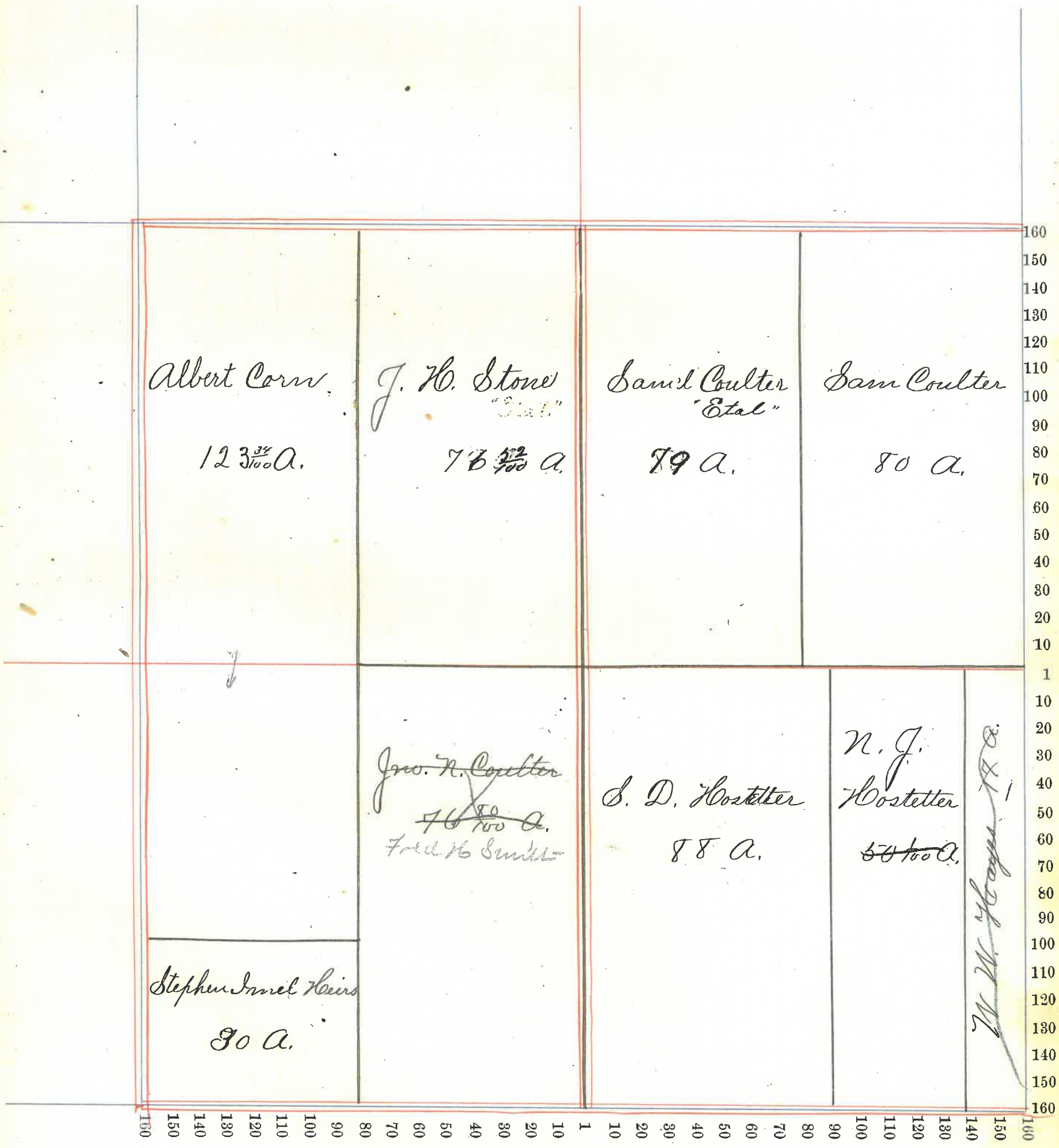
NAMES OF OWNERS.	Number on Plat.	DESCRIPTION.	Section.	Township.	Range.	Acres.	Hundredths.	Value of Lands.	Value of Improvements.	Value of Lands and Improvements
Corm Albert Do		W ^r . N W. ⁴ S nd W ² S W. ⁴	30	18	3	7.6	52			
			"	"	"	46	82	3258	600	3858
Coulter Saml "Etal"		Pt N E. ⁴	30	18	3	79		2133	350	2483
Coulter Samuel		Pt N E. ⁴	30	18	3	80		2160		2160
Coulter James N <i>Fred H. Smith</i>		Pt E. ² S W. ⁴	30	18	3	76	80	1996	200	2196
Hostetter S. D. Do		W ² S E. ⁴ Pt E. ² S E. ⁴	30	18	3	80				
			"	"	"	8		2332	400	2732
Hostetter N. J.		Pt E. ² S E. ⁴	30	18	3	50	01	1250	100	1350
Insel Stepen "Heirs"		S nd W ² S W. ⁴	30	18	3	30		700	150	850
Stone Jas. H.		Pt E. ² N W. ⁴	30	18	3	76	32	2027	400	2427

Section No. 30

Congressional Township No. 18, R. 3

Scale—Forty rods to an inch, or ten rods to a space, Congress Land, which is one mile square for a section.

Number of acres in this section, according to the United States Survey, _____



Montgomery County, Indiana, 1895.

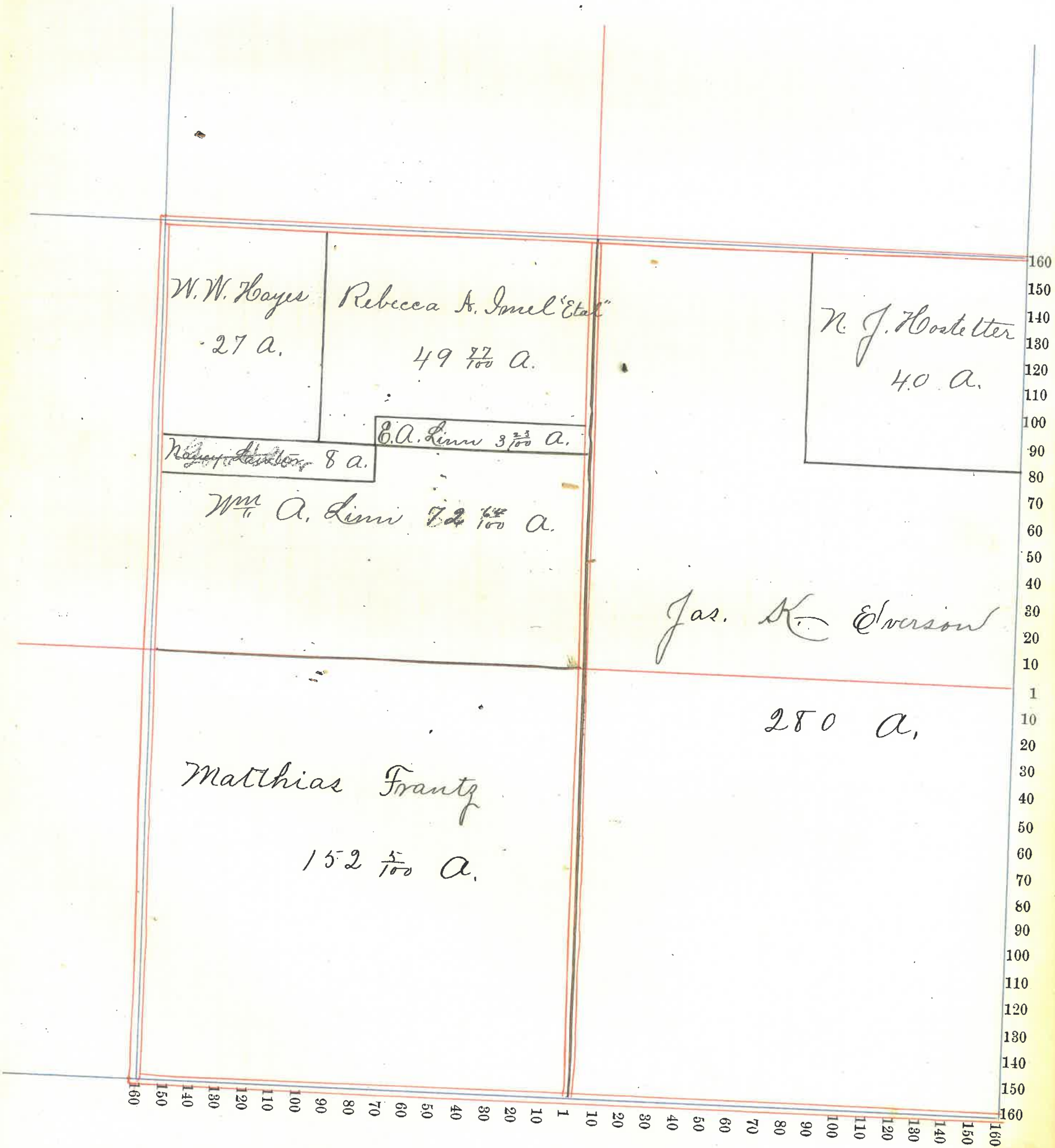
Assessor's Plat-Book for Walnut Township, No. _____

NAMES OF OWNERS.	Number on Plat.	DESCRIPTION.	Section.	Township.	Range.	Acres.	Hundredths.	Value of Lands.	Value of Improvements.	Value of Lands and Improvements
Elverson Jas. H.		SE ⁴	31	18	8	160				
Do		W ² NE ⁴	"	"	"	80				
Do		S ² E ² NE ⁴	"	"	"	40		7300	600	7900
Frantz Matthias		Pt S M ⁴	31	18	3	152	05	4104	500	4604
Hostetter N. J.		N ² E ² NE ⁴	31	18	3	40		950		950
Hayes W. W.		Pt W ² NW ⁴	31	18	3	27		729	75	804
Imel Rebecca A. Etal		Pt N ² NW ⁴	31	18	3	49	77	1200		1200
Imel Rebecca A. Etal Lawter Nancy		Pt NW ⁴	31	18	3	8		212	100	312
Linn E. A.		Pt N W ⁴	31	18	3	3	23	85		85
Linn Wm A.		Pt NW ⁴	31	18	3	42	43			
Do		Pt S ² NW ⁴	"	"	"	6	38			
Do		Pt NW ⁴	"	"	"	9	50			
Do		Pt N. W ⁴	"	"	"	3	33			
Do		Pt NW ⁴	"	"	"	11		1921	250	2171

Section No. 31

Congressional Township No. 18, R. 3

Scale—Forty rods to an inch, or ten rods to a space, Congress Land, which is one mile square for a section.
Number of acres in this section, according to the United States Survey, _____



Montgomery County, Indiana, 1895.

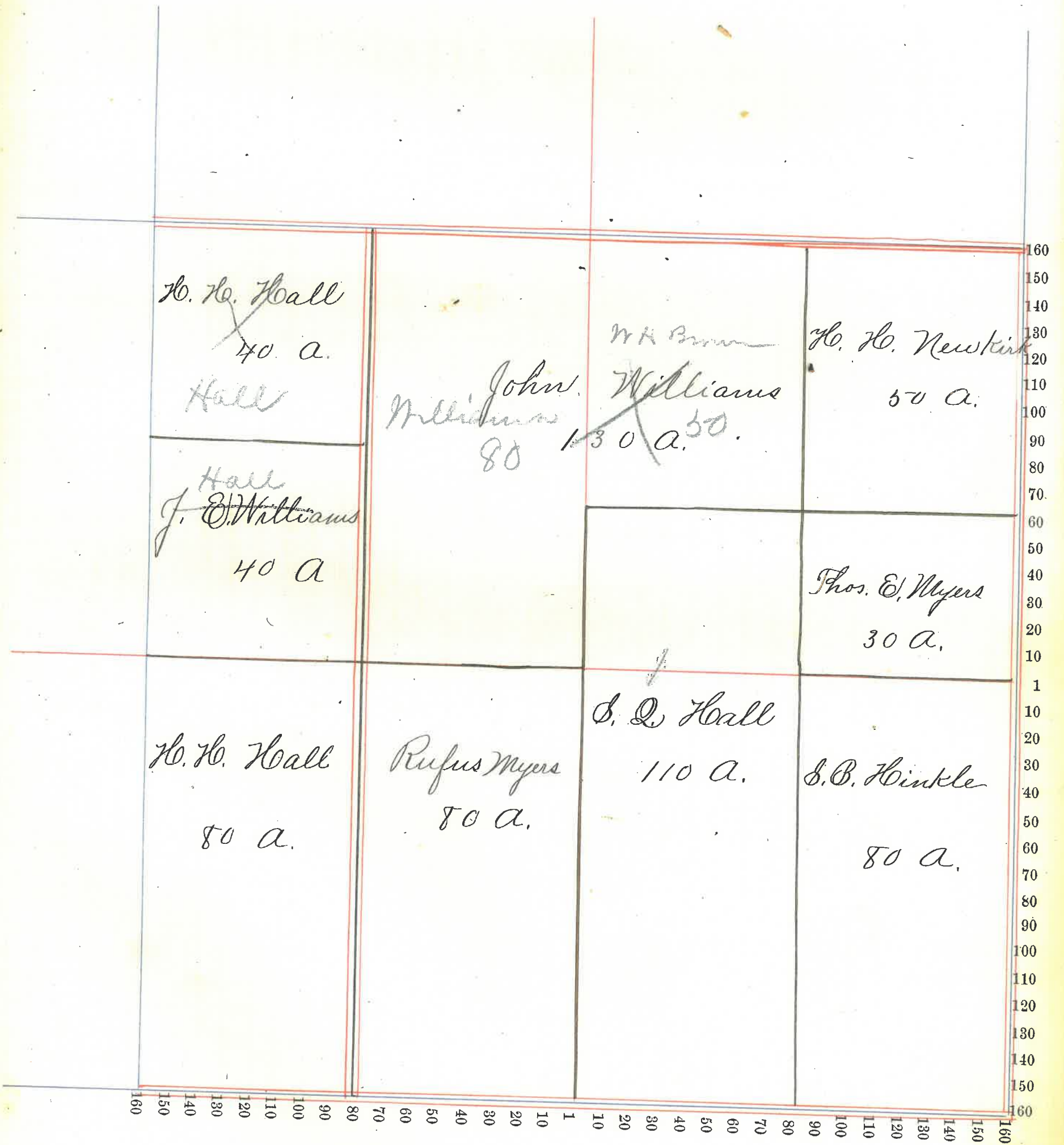
Assessor's Plat-Book for Walnut Township, No.

NAMES OF OWNERS.	Number on Plat.	DESCRIPTION.	Section.	Township.	Range.	Acres.	Hundredths.	Value of Lands.	Value of Improvements.	Value of Lands and Improvements
Hall H. H. Do		N ² S W ⁴ N W ⁴ N W ⁴	32	18	3	80		1800	500	3100
Hall S. D. Do		N ² S E ⁴ Sud N ² N E ⁴	32	18	3	80		2860	600	3460
Hinkle S. B.		E ² S E ⁴	32	18	3	80		2080	75	2155
Myers Thos. O.		Pt E ² N E ⁴	32	18	3	30		795	200	995
Myers Rufus		E ² S W ⁴	32	18	3	80		2080	170	2250
Williams J. O.		S W ⁴ N W ⁴	32	18	3	40		1060		1060
Williams John Do James		E ² N W ⁴ Sud N ² N E ⁴	32	18	3	80		3250	150	3400
Newkirk H. H.		Pt N E ⁴	32	18	3	50		1300	75	1375

Section No. 32

Congressional Township No. 18, R. 3

Scale—Forty rods to an inch, or ten rods to a space, Congress Land, which is one mile square for a section.
Number of acres in this section, according to the United States Survey, _____



Montgomery County, Indiana, 1895.

Assessor's Plat-Book for Walnut Township, No.

NAMES OF OWNERS.	Number on Plat.	DESCRIPTION.	Section.	Township.	Range.	Acres.	Hundredths.	Value of Lands.	Value of Improvements.	Value of Lands and Improvements
Same Brown Willis F.		N ² E ² NE ⁴	33	18	3	19		573	25	538
Bruch Philip L.		W ² NE ⁴	33	18	3	80		2121	120	2241
Hinkle Gene		W ² SW ⁴	"	"	"	80		2160	600	2760
Lytle S. F.		Pt NE ⁴ NE ⁴	33	18	3	20		540	100	640
Miller B. F.		E ² NW ⁴	33	18	3	80		2120	50	2170
Do		Pt SE ⁴	"	"	"	20		500		500
Miller Geo. A.		SW ⁴ SE ⁴	33	18	3	40		1100	700	1800
Miller Henry A.		E ² SE ⁴	33	18	3	80		2080	800	
Do		E ² NW ⁴ SE ⁴	"	"	"	20		300		3380
Vaughan Geo. P.		E ² SW ⁴	33	18	3	80		2080	250	2330
Hinkle S. B.		W ² NW ⁴	33	18	3	80		2160		2160
Sparks A. B.		SE ⁴ NE ⁴	33	18	3	40		1080	350	1430

Montgomery County, Indiana, 1895.

Assessor's Plat-Book for Walnut Township, No.

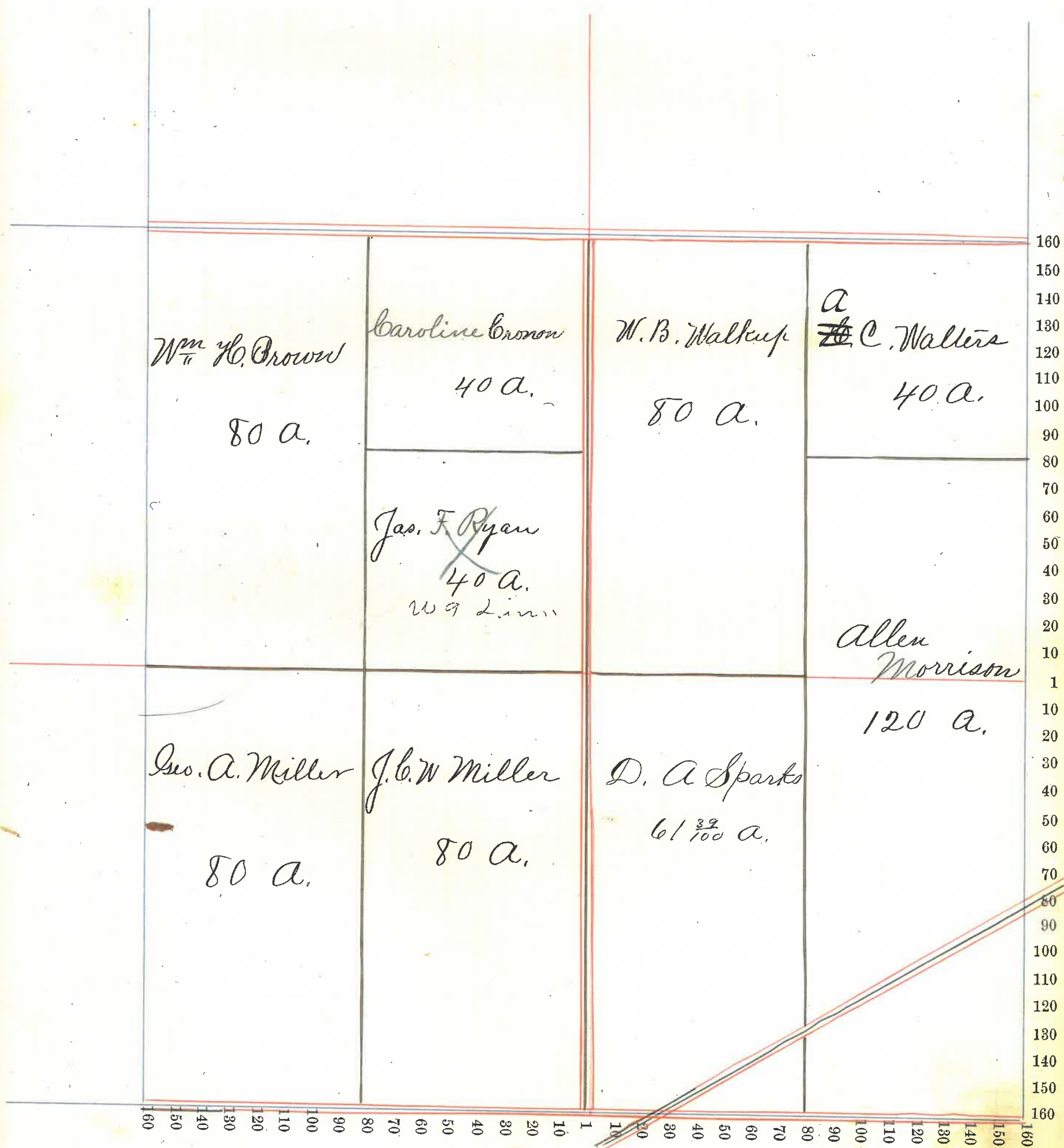
SENT TO THE REGISTER FOR RECORD

NAMES OF OWNERS.	Number on Plat.	DESCRIPTION.	Section.	Township.	Range.	Acres.	Hundredths.	Value of Lands.	Value of Improvements.	Value of Lands and Improvements
Brown Mrs H.		N ² NW ⁴	34	18	3	80		2080		2080
Coonow Caroline		NE ⁴ NW ⁴	34	18	3	40		1060	25	1085
Morrison Allen		E ² & E ⁴	34	18	3	80				
Do		SE ⁴ NE ⁴	"	"	"	40		3110	450	3560
Miller J. W. C.		E ² & W ⁴	34	18	3	80		2000	100	2100
Miller Geo. A.		W ² & W ⁴	34	18	3	80		2160		2160
Walkup W. B.		W ² NE ⁴	34	18	3	80		2150	75	2235
Ryan Jas F.		SE ⁴ SW ⁴	34	18	3	40		1080		1080
Sparks David A.		Pt W ² SE ⁴	34	18	3	61	39	1586	350	1936
Walters H. C.		NE ⁴ NE ⁴	34	18	3	40		1080	250	1330
Victor Harriet		Pt W ² SE ⁴	34	18	3	19		540		540

Section No. 34

Congressional Township No. 18, R. 3

Scale—Forty rods to an inch, or ten rods to a space, Congress Land, which is one mile square for a section.
Number of acres in this section, according to the United States Survey, _____



Montgomery County, Indiana, 1895.

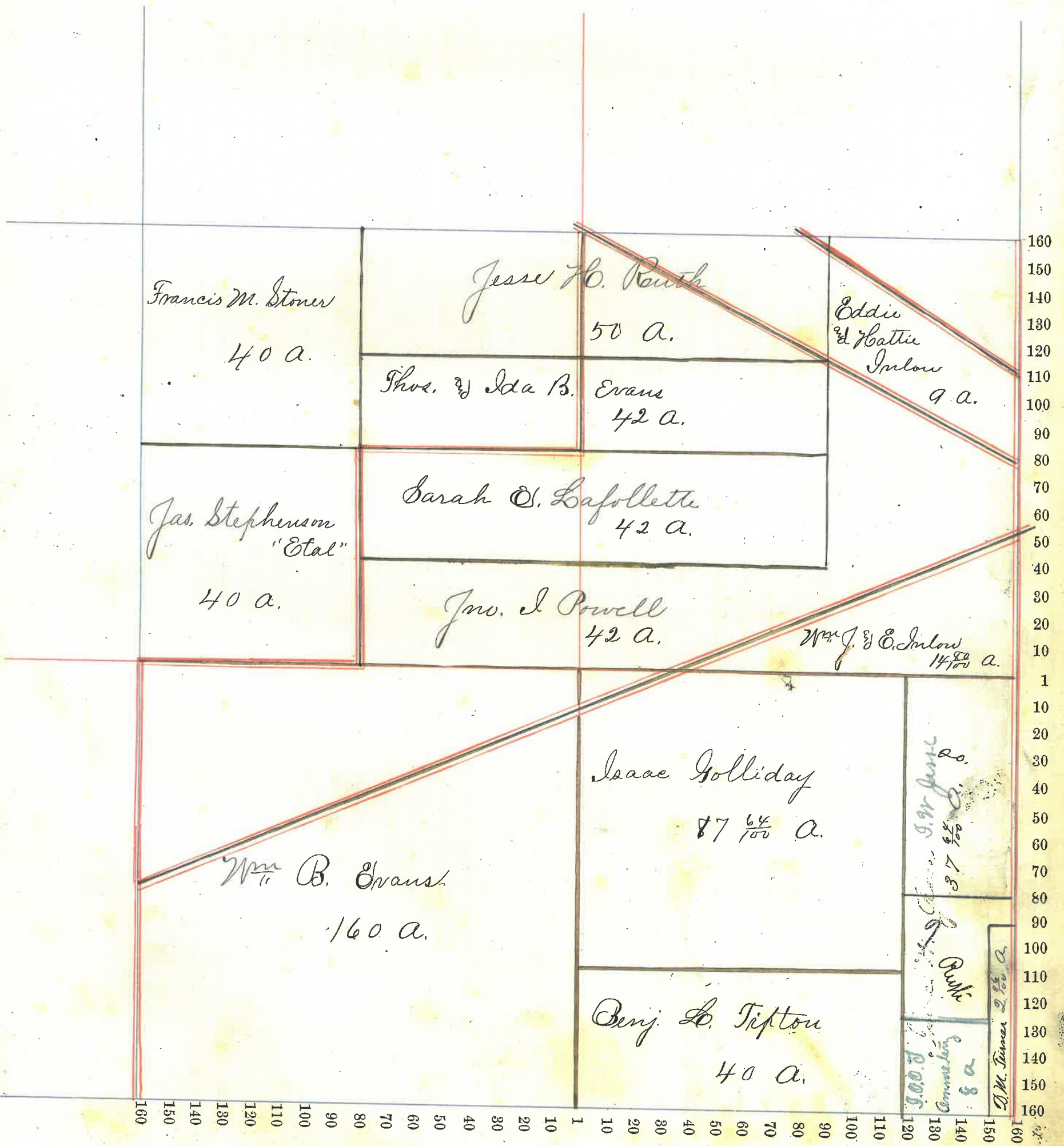
Assessor's Plat-Book for Walnut Township, No.:

NAMES OF OWNERS.	Number or Plat.	DESCRIPTION.	Section.	Township.	Range.	Acres.	Hundredths.	Value of Lands.	Value of Improvements.	Value of Lands and Improvements
Evans Wm B.		S W ⁴	35	18	3	160		4320	300	4620
Evans Thos. & Ida B.		Pt NW ⁴ & Pt NE ⁴	35	18	3	42		1100		
Golliday Isaac		Pt S E ⁴	35	18	3	87	64	2436	150	2586
Inlow W. Jr & Eddie		Pt NE ⁴	35	18	3	14	80	450		
Inlow Ed. & Mattie L.		Pt NE ⁴	35	18	3	.9		252	600	
Jesse Isaac W.		Pt S E ⁴	35	18	3	37	64	1054	300	
LaFollette Sarah E.		Pt NW⁴ & Pt NE⁴	35	18	3	42		1134	100	1234
Powell Geo. A.		Pt NW⁴ & Pt NE⁴	35	18	3	42		1197	250	1447
Routh Jesse H.		Pt NW ⁴ & Pt NE ⁴	35	18	3	50		1308	200	1508
Stoner F. M.		NW ⁴ NW ⁴	35	18	3	40		1060	150	1210
Stephenson Jas. Etal		SW ⁴ NW ⁴	35	18	3	40		1060		1060
Shepard J. W.		Pt NE ⁴	35	18	3	2		60	50	
Tipton Benj. L.		Pt S E ⁴	35	18	3	40		1080		
Turner D. M.		Pt S E ⁴	35	18	3	2	36	60		60

Section No. 35

Congressional Township No. 18, R. 3

Scale—Forty rods to an inch, or ten rods to a space, Congress Land, which is one mile square for a section.
 Number of acres in this section, according to the United States Survey, _____



Montgomery County, Indiana, 1895.

Assessor's Plat-Book for Walnut Township, No.

NAMES OF OWNERS.	Number on Plat.	DESCRIPTION.	Section.	Township.	Range.	Acres.	Hundredths.	Value of Lands.	Value of Improvements.	Value of Lands and Improvements
Adkins T. A.		Pt S E N W 4	36	18	3	23	10	690	325	1015
Do		Pt W 2 N W 4	"	"	"	3	61	100		
Bratton Chas B.		E 2 N E 4	36	18	3	80				
Do		Pt N E 4 S E 4	"	"	"	20		2650	530	3200
Cannaday Lewis A.		Pt E 2 N W 4	36	18	3	9	40	270	250	520
Callahan Mary		Pt N E 4 N W 4	36	18	3	4	75	150	100	
Conover Jno & Rachel		Pt S E 4 N W 4	36	18	3	3		81	200	
Davis Jno. C.		Pt E 2 S E 4	"	"	"		60	15		
Eddingfield Jas. C. & A. H.		Pt W 2 N W 4	"	"	"	3		100		
Evans Ambrose & Mary		Pt W 2 N W 4	"	"	"	1		35		
Gardner Julia A.		Pt W 2 N E 4 & Pt S E 4 N W 4	36	18	3	40		1080	75	1155
Gott Wm B. Jr.		Pt W 2 N W 4	"	"	"	1	43	44		
Graves Emory		Pt W 2 N W 4	"	"	"		50	16		
Harris Jas. S.		Pt N E 4 N W 4 & Pt N W 4 N E 4	36	18	3	21		588		588
Harris Peter B.		Pt E 2 S E 4	"	"	"	12	40	253	25	278
Jenlow W. J. and Eddie		Pt W 2 N W 4	36	18	3	37	50	1073		
Jesse Susan F. et al		Pt N W 4 S W 4	"	"	"	20		540		540
Jesse Isaac W.		W 2 W 2 S W 4	"	"	"	22	36	580	200	780
Jones John O.		Pt W 2 S E 4	36	18	3	76	80	2000	300	2300
Lewis Benj. "Heiss"		Pt E 2 S E 4	"	"	"	24		400	50	450
Lewis D. B. & Chas P.		Pt E 2 S E 4	"	"	"	20	97	315		315
Miller Elizabeth J.		Pt N E 4 N W 4 & Pt N W 4 N E 4	36	18	3	40		1120	275	1395
Mr. Jortson Wm S.		Pt N W 4	"	"	"	8	57	255	200	
Powell Geo. W.		Pt W 2 N W 4	"	"	"	10	46	282		282
Routh Jno. I.		Pt W 2 N W 4	"	"	"		50	15		
Shepherd Geo. W.		Pt S E 4 N W 4	"	"	"	2		48	25	73
Stewart Wm H.		Pt W 2 N W 4	"	"	"	6	17	180		
Turner D.M.		Pt S W 4 & Pt W 2 W 2 S W 4	36	18	3	77	64	2123	850	2973
Thompson N.A.		Pt W 2 N W 4	"	"	"	3		100		100
Whiteley Wm		Pt W 2 S E 4	36	18	3		90	20		
Webb Thos. J. Nancy et al		Pt E 2 S W 4 & Pt S E 4 N W 4 & Pt N E 4 S W 4	36	18	3	48	76	1248	200	

Section No. 36

Congressional Township No. 18, R. 3

Scale—Forty rods to an inch, or ten rods to a space, Congress Land, which is one mile square for a section.
Number of acres in this section, according to the United States Survey, _____

