

ASSESSOR'S  
PLAT BOOK.  
1899.  
WALNUT TP.  
Montgomery County.

**Assessor's Plat Book**  
**Walnut Township**  
**Montgomery County,**  
**Indiana**

**1899**

Last Name	First Name	Page	Notes
Abbott	A J	35, 36	
Abbott	Celia	7, 8	
Abbott	Ida	35, 36	
Adkins	T A	71, 72	
Airhart	Minnie	23, 24	
Akers	J M	37, 38	
Alkire	Martha J	21, 22	
Armstrong	Alsetta	13, 14	Mace
Armstrong	John	15, 16	heirs
Arnstrong	Lucinda	13, 14	
Beck	Caroline	3, 4	
Beck	Frank H	1, 2	
Beck	Henry W	1, 2, 3, 4	
Beck	J J	37, 38	
Beck	Wm T and Caroline	3, 4	undivided
Beebe	John C	1, 2	
Berry	S D	39, 40	
Big 4 RR		70, 72	
Booher	F J	51, 52	
Boone county Line		2, 24	
Bowman	Chris	3, 4	
Bowman	Eliza	41, 42	
Bowman	Elizabeth	41, 42	
Bowman	Gertrude	41, 42	
Bowman	John W and Oliver	23, 24	
Bowman	O C	23, 24	
Bowman	Susan E	25, 26	
Bowman	Wm H	1, 2	
Bratton	Chas B	49, 50, 71, 72	
Bratton	Ida M	40	
Bratton	Lydia	40	
Bratton	O W	57, 58	
Bratton	Robert L	47, 48	
Bronaugh	C T	45, 46	
Brown	Edward	29, 30	
Brown	J M	53, 54	
Brown	Wm H	29, 30, 41, 42, 43, 44, 53, 54, 55, 56, 63, 64, 67, 68	
Bruce	Chas H	21, 22, 23, 24	
Bruce	Robert T	27, 28	
Bruch	John	49, 50	
Bruch	Michael	51, 52	
Bruch	Minnie	51, 52	
Bruch	Philip	65, 66	
Buchanan	Jas E	41, 42, 55, 56	
Bull	Chas	30	
Burk	Moses	23, 24	
Burroughs	M A	1, 2	
Bursott	Phoebe M	25, 26	
C & SE RR		70, 72	
Canaday	Lewis A	71, 72	
Cason	Orelva	9, 10	
Caster	Abe	6	
Castor	J H	7, 8	
Castor	John	5, 6	heirs
cemetery		13, 14, 22, 30, 36	
Chadwick	Adelia	13, 14	Mace
Chadwick	Adelia	35, 36	
Chambers	Jas	53, 54	
Chambers	Jas E	51, 52	
Chambers	Wm	41, 42	
church		26	
Clahan	Ellen	39, 40	
Clahan	John	57, 58	
Clahan	Michael	57, 58	
Clahan	Patrick	57, 58	
Clark	Wm T	43, 44	
Coddington	John	3, 4	
Coddington	John C	1, 2	
Coddington	M and H	37, 38	
Coddington		22	
Conner	Joshua H	53, 54	
Conner	W A	53, 54, 55, 56	
Conner	Wm A	43, 44	
Conover	John and Rachel	71, 72	
Coons	Jessie W	11, 12	
Corn	Albert	59, 60	
Cornell	Frank	11, 12	
Coulter	Saml	59, 60	
Coulter	Saml "etal"	59, 60	
County Road		12, 32	
Cox	A F	5, 6	

Crain	Anna E	37, 38	
Crain	J F and Squire "etal"	15, 16	
Crawford	A B "etal"	5, 6	
Crawford	C M and C R	9, 10	
Cronan	Cornelius	67, 68	
Cronin	Thos	71, 72	
Dall	Sarah	25, 26	
Darnell	Susan	23, 24	
Davis	G and M A	23, 24	
Detchon	Elliott	25, 26	
Dice	Anna M	39, 40	
Dice	J F	13, 14	
Dice	R E	35, 36	
Dice	W B	35, 36, 37, 38, 39, 40	
Dice	W B and A	39, 40	
Dice	Wm A	15, 16	
Dickson	Elizabeth	23, 24	
Dickson	O W	23, 24	
Duke	C V and Thos A	53, 54	
Duke	Jas F	53, 54	
Eddingfield	Geo W	55, 56	
Eddingfield	J C and A H	71, 72	
Eddingfield	Nancy	55, 56	
Eddingfield	O M	55, 56	
Eddingfield	Sarah	55, 56	
Edwards	Curtis	13, 14	Mace
Edwards	Curtis	35, 36	
Evans	Adrian D	45, 46, 69, 70	
Evans	Ambrose	71, 72	
Evans	James K	62	
Evans	Jesse F	23, 24	
Evans	Robt L	27, 28	
Evans	Susan E	27, 28	
Evans	Thos and Ida B	69, 70	
Everson	A and M B	19, 20	
Everson	James	62	
Everson	Jas K	61, 62	
Finch	F A	52	
Finch	Nancy	35, 36	
Finch	Robert	9, 10, 15, 16	
Finch	Sarah	13, 14	Mace
Finch	John Jr	9, 10	
Finch gravel road		2, 8, 10, 18	
Fishback		72	
Frantz	Mathias	61, 62	
Gail	Saml and Sarah	25, 26	
Galloway	R H	37, 38	
Gardner	Julia A	71, 72	
Garner	Susan M "etal"	23, 24	
Golliday	Isaac	69, 70	
Golliday		50	
Goodbar	W land T	61, 62	
Gott		72	
Gravel road		2, 12	
Gray	Mary E	43, 44	
Gregg	Sarah	13, 14	
Gregg	Sarah M	35, 36	
Grey	Lizzie	10	
Grimes	Eugenia	11, 12	
Hall	Benj F	63, 64	
Hall	S Z	63, 64	
Harris	Jas S	49, 50, 71, 72	
Harris	Mary	49, 50	
Harris	Peter B	71, 72	
Haycock	A W	35	
Hayes	W W	57, 58, 59, 60, 61, 62	
Heath	Wm J	30	
Hemphill	R E	35, 36	
Hesser	Sarah J	16	
Higgins	Clement	23, 24	
Higgins	Sarah	23, 24	
Higgins	Wm M	23, 24	
Hinkle	Jerre	65, 66	
Hinkle	S B	63, 64, 65, 66	
Hobson	E	35, 36	
Hobson	Elizabeth	53, 54	
Hostetter	Catharine	59, 60	
Hostetter	N J	59, 60, 61, 62	
Hostetter	S D	59, 60	
Howard	Geo W	45, 46	
Huffman	Jno W	23, 24	
Huffman	S E	23, 24	
Hunt	Priscilla J	37, 38	
Hutchings	Martha	35	
Imel	Rebecca A "etal"	61, 62	
Imel	Stephen	59, 60	heirs
Inlow	Isaac and E E	22	
IOOF Cemetery		70	
Jackman	Albert W	7, 8	
Jackman	Mary E	8	

Jackson	Andrew H	37, 38	
Jessee	Fred, Harry "etal"	69, 70, 71, 72	
Johnson	Amanda	51, 52	
Johnson	Jacob K	29, 30	
Johnson	James G	33, 34	
Johnson	Mary J	34	
Johnson	Michael	39, 40	
Johnson	Theodore	43, 44	
Johnson	W W	13, 14, 35, 36	
Johnson	Wm W	11, 12	
Jones	James B	60	
Jones	John E	71, 72	
Kelly	Johnny	35, 36	
King	R F and L T	68	
Kise	Wm T	13, 14	Mace
Lasley	Saml and Samantha	25, 26	
Lauther	Wm M	37, 38	
Layne	Geo T and E	65, 66	
Lee	R H P J F	11, 12	
Lemmon	J M	35, 36	
Lewis	Benj	71, 72	heirs
Lewis	D B and C P	71, 72	
Linn	Asbury	35, 36	lot
Linn	Chas W	44	
Linn	Eliza	11, 12	
Linn	Franklin	29, 30	
Linn	G W	13, 14	
Linn	H C and G	41, 42	
Linn	I N	57, 58	
Linn	J A	39, 40	
Linn	Jas F	31, 32	
Linn	Jas F and N E	31, 32	
Linn	Joe	40	
Linn	John W	33, 34	
Linn	John W and Mary A	17, 18	
Linn	Joseph A	55, 56	
Linn	Margaret D	55, 56	
Linn	Nancy E	31, 32	
Linn	Wm A	61, 62	
Linn	Wm T	67, 68	
Lockridge	John	35, 36	lots
Lockridge	John	15, 16, 17, 18	
Long	Ed	2	
Loop	Andrew	33, 34, 35, 36, 41, 42	
Loop	Clyde D	40	
Loop	W C	39, 40	
Loop	W C and Euphennia	33, 34	
Loop	Wm C	33, 34, 42	
Love	M O	23, 24	
Lytle	S F	65, 66	
Martin	Archibald	31, 32, 33, 34, 35, 36, 37, 38	
Martin	C F and Mary E	25, 26	
Martin	Margaret A	31, 32	
Martin	Wm M	1, 2	
May	E B	30	
May		30	
McCarty	Edward	37, 38	
McCaw	John	63, 64	
McCaw	John	64	
McClure	Sarah E	13, 14	Mace
McDonald	Patrick	41, 42, 55, 56	
McFarland	C O	31, 32	
McIntire	Jas H	45, 46	
McIntire	Martha E	49, 50	
McIntire	T J	27, 28, 45, 46, 47, 48	
McNeil	Mary	35	
McWilliams	Wallace	44	
Mears	Geo D	41, 42	
Miles	J H	21, 22	
Miller	Alonzo H	49, 50	
Miller	B F	65, 66	
Miller	Eliz J	71, 72	
Miller	Geo A	65, 66, 67, 68	
Miller	Glen	47, 48	
Miller	H M	51, 52	
Miller	Henry A	65, 66	
Miller	J M C	67, 68	
Miller	Jno W C	63, 64	
Miller	Lou	52	
Miller	Wm H	1, 2	
Minnick	Chas A	57, 58	
Misch	Michael	35, 36	lot
Morris	Daniel	43, 44	
Morris	I	44	
Morris	James H	44	
Morris	Jno	29, 30	
Morrison	Allen	67, 68	
Morrison	D V "etal"	68	
Morrison	James E	52	
Morrison		72	

Mount	E C	21, 22	
Mount	Elijah C	23, 24	
Mullen	Susannah	35, 36	lot
Mullikin	Wm D	39, 40	
Myers	Eliza	42	
Myers	Frederick	39, 40, 41, 42	
Myers	Margaret J	41, 42	
Myers	Rufus	63, 64	
Myers	Thomas E	64	
Myers	W F	31, 32	
New Ross		52, 72	
Newkirk	A L	63, 64	
Newkirk	Forest H	57, 58	
Newkirk	Hannah	55, 56	
Newkirk	Hannah L	57, 58	
Newkirk	Julia	63, 64	
Patterson	Jas	29, 30	
Patterson	Thos A and Mary	43, 44	
Peck	Strewader W	29, 30	
Perry	J W	17, 18	
Peterman	C C	35, 36	lot
Peterson	Emeline	35, 36	
Peterson	Isaac	41, 42	
Peterson	Louisa T	7, 8	
Phelps	W M and John T	5, 6	
Pittinger	W T and J	23, 24	
Pogue	John H	19, 20	
Porter	Emma	28	
Porter	Thomas J	26	
Powell	G W	27, 28	
Powell	Geo W	25, 26, 71, 72	
Powell	Henrietta	21, 22	
Powell	Henryetta	21, 22	
Powell	Thos M	51, 52	
Presbyterian Church		32	
R R		54, 68	
Randal	Maggie	62	
Reddenbaugh	G W	37, 38	
Reddenbaugh	J	35	lot
Reddenbaugh	W C	55, 56	
Reid	Julia A	17, 18	
Remley	Daniel	5, 6, 17, 18	
Rice	Joseph and Harriet	40	
Rice	M	42	
Robbins	J H	5, 6	
Robbins	Jas H	3, 4, 19, 20, 21, 22	
Rountree	Phrone	71, 72	
Routh	Jesse H	69, 70	
Routh	John T	49, 50	
Rowe	Laura J H	49, 50	
Rutan	Eliza	41, 42	
s house		10	
s house		23, 24	2 on same section
Sanford	Curtis	13, 14	Mace
school		32, 36, 66	
school house		28	
Sellers	John D	9, 10	
Sellers	Wm A	19, 20	
Seybole	F M and I J	44	
Sheperd	Geo W	71, 72	
Shepherd	Lewis	35, 36	lot
Shirley		26	
Smiley	Andrew	13, 14, 35, 36	
Smith	Fred H	59, 60	
Smith	Mary R	37, 38	
Sparks	A B	65, 66	
Sparks	David A	67, 68	
Sperry	Isaac F	47, 48	
Spohr	David	19, 20	undivided
Spohr	John	19, 20	undivided
Spohr	John	21, 22	
State Road		32, 54, 72	
Stevenson	Jas "etal"	69, 70	
Stewart	Jas A	51, 52	
Stewart	Jas R "etal"	35, 36	
Stewart	Marion L	45, 46	
Stipes	John	3, 4	
Stone	A J	37, 38, 59, 60	
Stone	J W	23, 24	
Stoner	F M	69, 70	
Summers	Anna	57, 58	
Sutton	Mary E	7	
Sutton	Mary E	8	
Sutton	T M	7, 8	
Swisher	Geo	25, 26	
Terry	Martha	62	
Thompson	W H	13, 14	
Tipton	Benj J	69, 70	
Trout	H	8	
Trout	Hannibal	7, 9, 10	

Trustees IOOF		69	
Trustees of K P Lodge		13, 14	Mace
Turner	D M	69, 70, 71, 72	
Union Township		12, 13, 14	
Vanansdall	Rebecca A	37, 38	
Vanarnsdall	Rebecca	13, 14	Mace
Vancleave	John P	65, 66	
Vancleave	Mary E	49, 50	
Vannice	E B and R O	53, 54	
Vannice	I N	53, 54	
Vannice	Isaac	43, 44	
Vanscoyoc	I M	37, 38	
Vaught	H M	7, 8	
Victor	Harriet	67, 68	
Walkup	B F	51, 52	
Walkup	F M C	45, 46, 47, 48	
Walkup	John M	17, 18, 19, 20	
Walkup	W B	67, 68	
Walkup	R C	43, 44	
Walters	A C	67, 68	
Walters	Julia	51, 52	
Ward	J W	9, 10	
Ward	Jno Jr	11, 12	
Ward	Samuel J	39, 40	
Ward	W W	13, 14, 35	
Ward	Wm Jr	11, 12	
Weaver	W J and Margaret	9, 10	
Webb	Thos J and Nancy	71, 72	
Wheeler		30	
Whiteley	Wm	71, 72	
William	Francis A	44	
Williams	John	63, 64	
Wilson	G B and L S	17, 18	
Wilson	G T	19, 20	
Wilson	Hannah J	17, 18	
Wright	T J	39, 40	
Wright	Wesley M	39, 40, 55, 56	

Montgomery COUNTY, INDIANA, 1899.

Assessor's Plat-Book for Walnut Township, No.

NAMES OF OWNERS.	Number of Plat.	DESCRIPTION.	Section.	Township.	Range.	Acres.	Hundredths.	Value of Lands.	Value of Improvements.	Value of Lands and Improvements.
Beebe John & Co		Pt E <sup>2</sup> N <sup>2</sup> W <sup>4</sup>	1	18	3	5				
do		.. N <sup>2</sup> N <sup>2</sup> E <sup>4</sup>	1	18	3	10				
"		" E <sup>2</sup> S <sup>2</sup> W <sup>4</sup>	1	18	3	20				
"		" N <sup>2</sup> S <sup>2</sup> E <sup>4</sup>	1	18	3	80				
"		" E <sup>2</sup> S <sup>2</sup> E <sup>4</sup>	1	18	3	40		4384	550	4934
Beck Henry W		Pt N <sup>2</sup> N <sup>2</sup> W <sup>4</sup>	1	18	3	72	70	1960		1960
Beck Frank W		Pt N <sup>2</sup> N <sup>2</sup> W <sup>4</sup>	1	18	3	55		1510	150	1660
Bowman Wm W		Pt E <sup>2</sup> S <sup>2</sup> E <sup>4</sup>	1	18	3	40		1080		1080
Burroughs M.A.		Pt E <sup>2</sup> N <sup>2</sup> E <sup>4</sup>	1	18	3	85	58	2160	100	2260
Boddington John		Pt S <sup>2</sup> W <sup>4</sup>	1	18	3	80		2210	650	2860
Martin Wm M		Pt N <sup>2</sup> N <sup>2</sup> W <sup>4</sup>	1	18	3	20		520		520
Miller Wm H		Pt E <sup>2</sup> N <sup>2</sup> W <sup>4</sup>	1	18	3					
do		.. N <sup>2</sup> N <sup>2</sup> E <sup>4</sup>	1	18	3	144		3725	500	4225



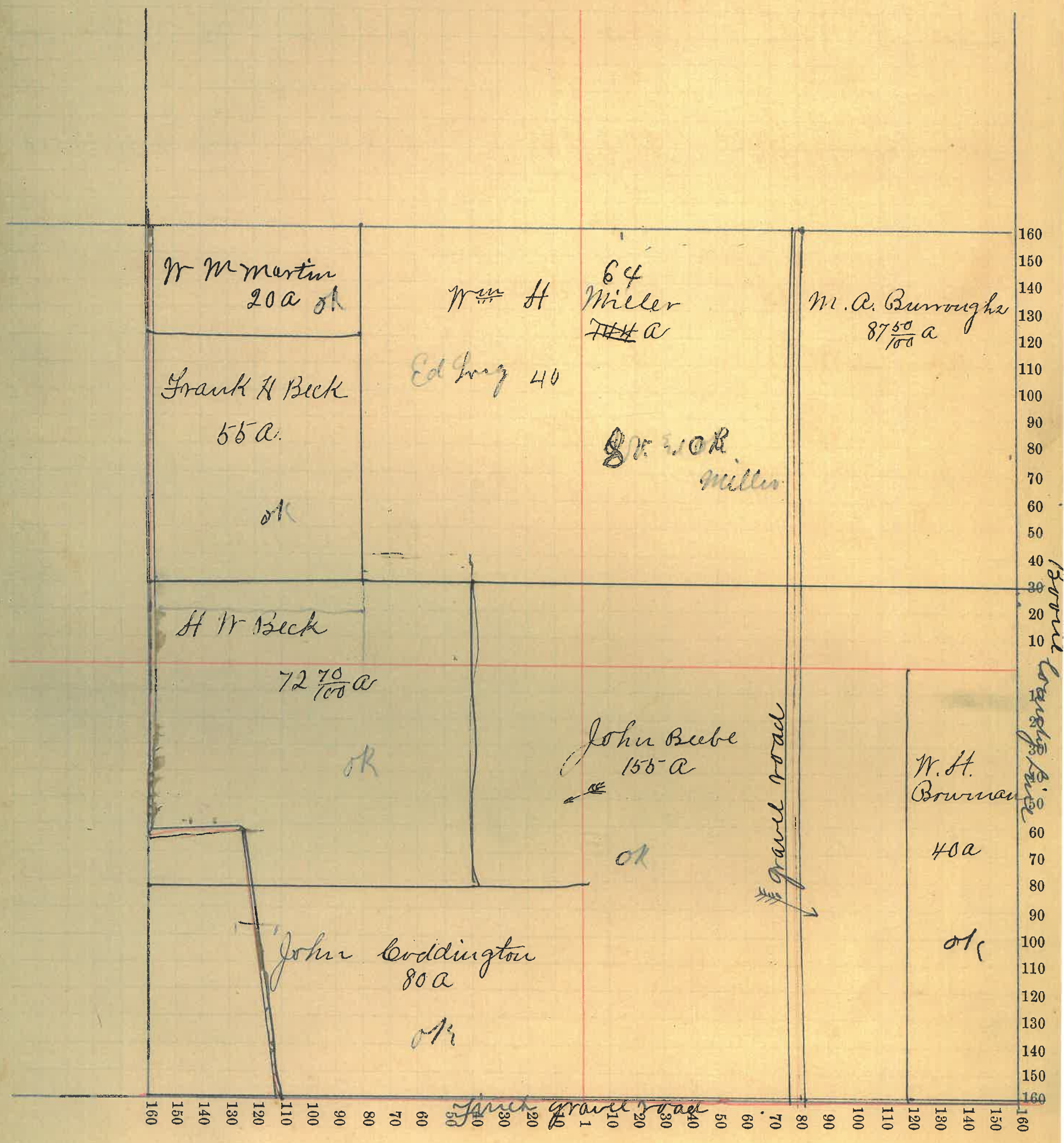
160 1200  
1120  
80

SECTION No. 1

Congressional Township, No. 18 R. 3

SCALE:—Forty rods to an inch, or ten rods to a space, Congress Land, which is one mile square for a Section.

Number of acres in this Section, according to the UNITED STATES SURVEY,



Montgomery COUNTY, INDIANA, 1899.

Assessor's Plat-Book for Walnut Township, No.

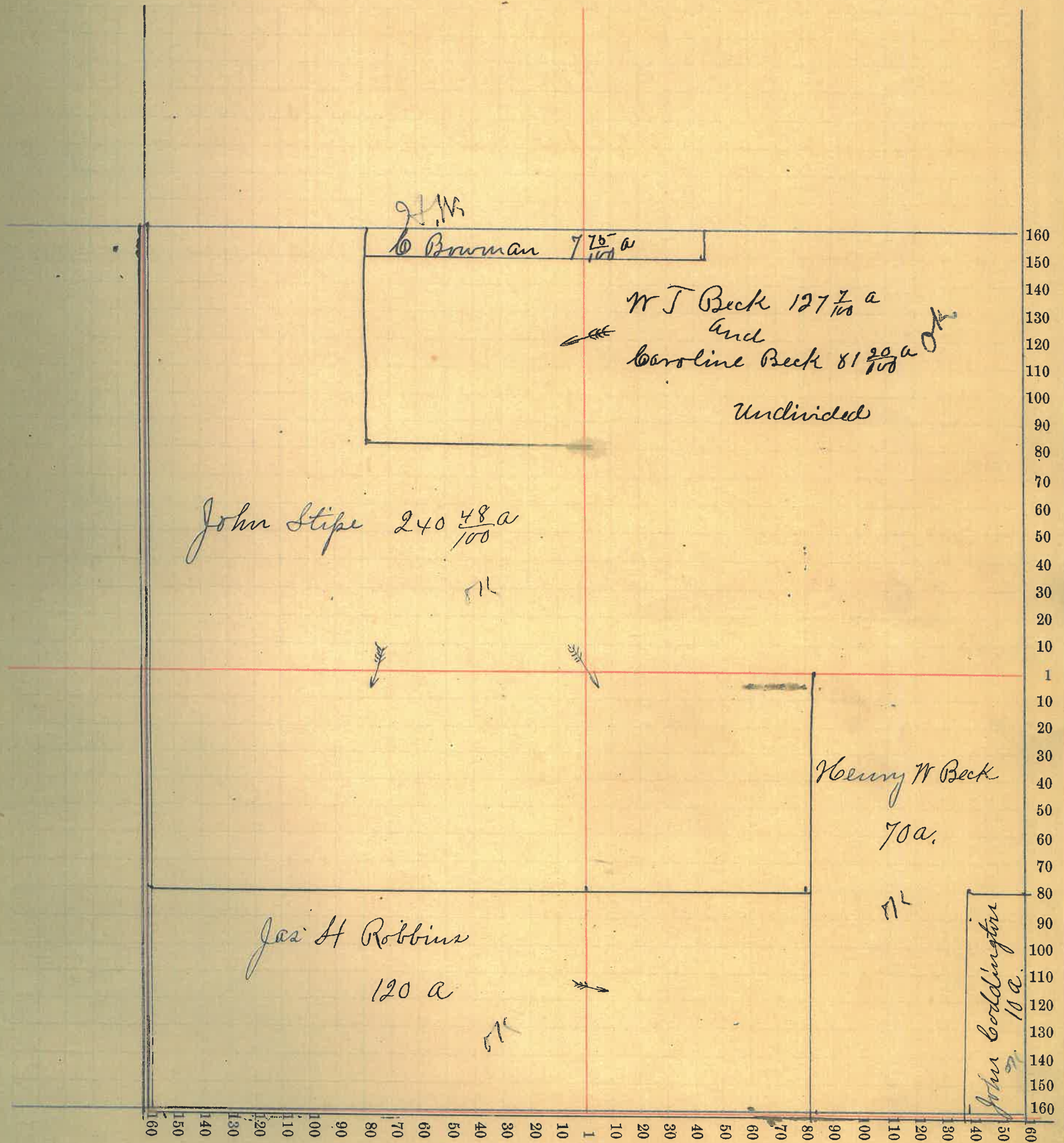
NAMES OF OWNERS.	Number on Plat.	DESCRIPTION.	Section.	Township.	Range.	Acres.	Hundredths.	Value of Lands.	Value of Improve-ments.	Value of Lands and Improvements.
Bowman Chris do		Pt. E <sup>2</sup> N W <sup>4</sup>	2	18	3	5	62			
		.. W <sup>2</sup> N E <sup>4</sup>	2	18	3	2	13	185		185
Boddington John		Pt E <sup>2</sup> S E <sup>4</sup>	2	18	3	10		280		280
Beck Henry W		Pt E <sup>2</sup> S E <sup>4</sup>	2	18	3	70		1960	1200	3160
Wm T & Caroline Beck		Pt E <sup>4</sup>	2	18	3	127	07	3535		3535
Beck Caroline		Pt E <sup>2</sup> N W <sup>4</sup>	2	18	3	81	20	2270	500	2770
Robbins Jas H do.		Pt S W <sup>4</sup>	2	18	3	80				
		W <sup>2</sup> S E <sup>4</sup>	2	18	3	40		3305	500	3805
Stipes John do do		Pt N W <sup>4</sup>	2	18	3	120	48			
		Pt W <sup>2</sup> S E <sup>4</sup>	2	18	3	40				
		Pt S W <sup>4</sup>	"	"	"	80		6680	1900	8580

SECTION No. 2

Congressional Township, No. 18 R. 3

SCALE:—Forty rods to an inch, or ten rods to a space, Congress Land, which is one mile square for a Section.

Number of acres in this Section, according to the UNITED STATES SURVEY,.....



Montgomery COUNTY, INDIANA, 1899.

Assessor's Plat-Book for Walnut Township, No. \_\_\_\_\_

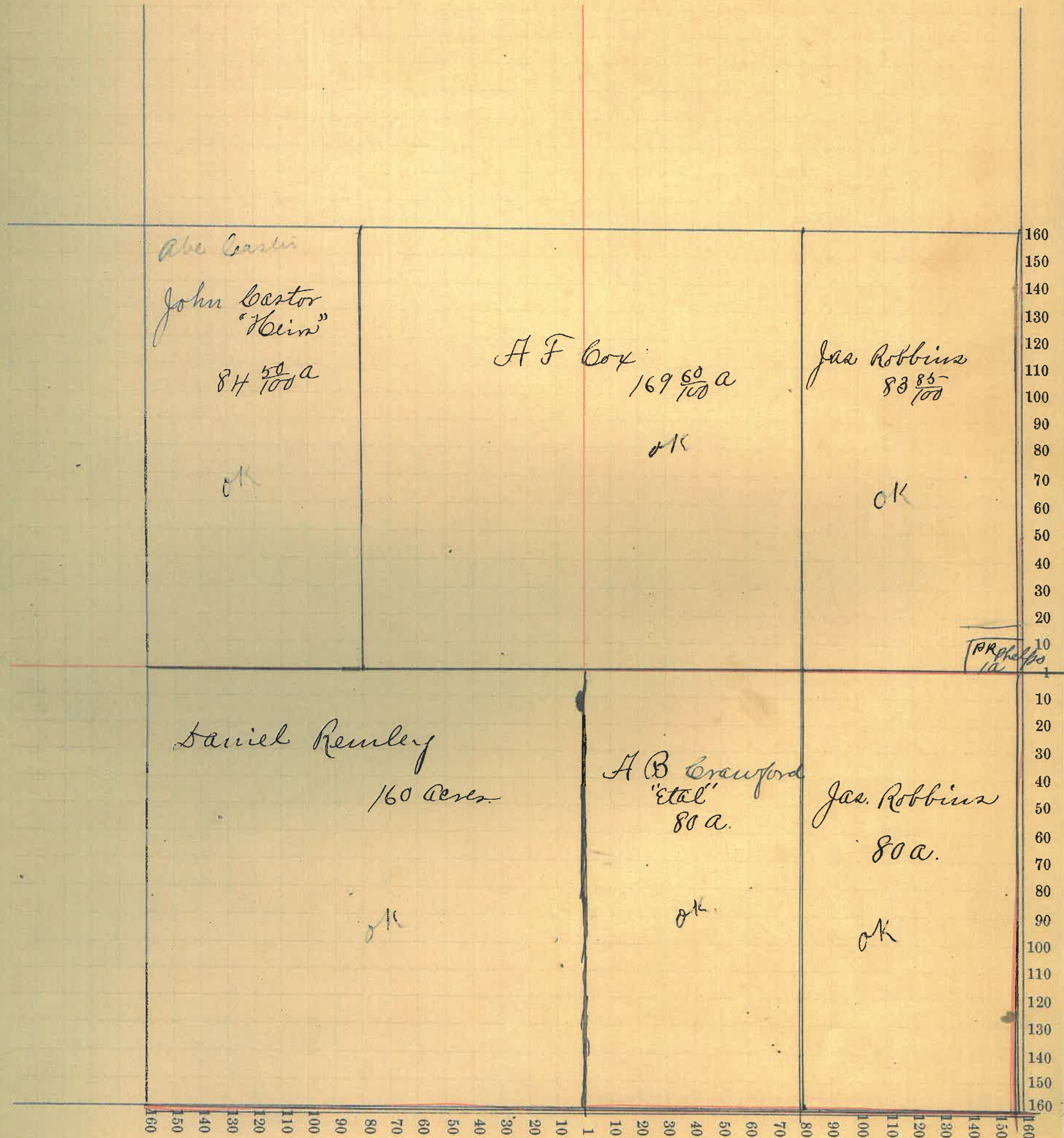
NAMES OF OWNERS.	Number on Plat.	DESCRIPTION.	Section.	Township.	Range.	Acres.	Hundredths.	Value of Lands.	Value of Improvements.	Value of Lands and Improvements.
Bastor John "Heim"		Pt N2 NW+	3	18	3	84	50	2270		2270
Crawford A. B. "etal"		N2 SE+	3	18	3	80		2145	375	2520
Cox A. F.		E2 NW+	3	18	3	83	80	4560	75	4635
do		N2 NE+	"	"	"	83	80			
Remley Daniel		SW+	3	18	3	160		4480	665	5145
Robbins J. H.		E2 SE+	3	18	3	183	85	4535	475	5010
Phelps W M + John J		Pt E2 NE+	3	18	3	1		30	15	45

SECTION No. 3

Congressional Township, No. 18 R. 3

SCALE:—Forty rods to an inch, or ten rods to a space, Congress Land, which is one mile square for a Section.

Number of acres in this Section, according to the UNITED STATES SURVEY,



Montgomery COUNTY, INDIANA, 1899.

Assessor's Plat-Book for Montgomery Township, No. \_\_\_\_\_

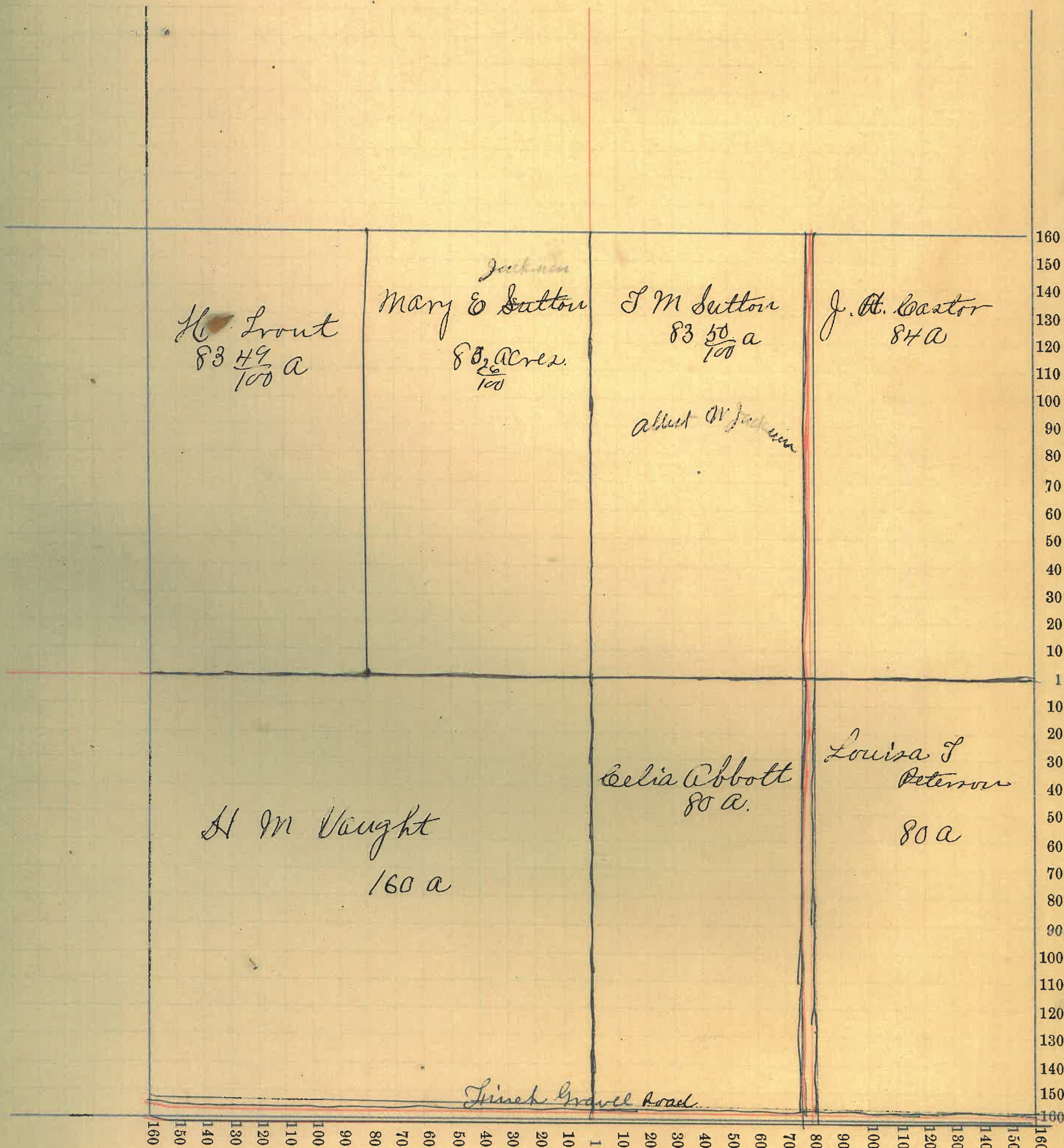
NAMES OF OWNERS.	Number on Plat.	DESCRIPTION.	Section.	Township.	Range.	Acres.	Hundredths.	Value of Lands.	Value of Improvements.	Value of Lands and Improvements.
Abbott Celia		N <sup>2</sup> S E <sup>4</sup>	4	18	3	80		2220	600	2820
Bastor J H		E <sup>2</sup> N E <sup>4</sup>	4	18	3	84		2335	475	2810
Sutton T M		N <sup>2</sup> N E <sup>4</sup>	4	18	3	83	30	2240		2240
Sutton Mary E		E <sup>2</sup> N N <sup>4</sup>	4	18	3	83	26	2160	400	2560
Peterson Louisa T		E <sup>2</sup> S E <sup>4</sup>	4	18	3	80		2200	650	2850
Trout Hannibal		N <sup>2</sup> N N <sup>4</sup>	4	18	3	83	49	2150		2150
Vaught H M		S N <sup>4</sup>	4	18	3	168		4290	300	4590

SECTION No. 4

Congressional Township, No. 18 R. 3

SCALE:—Forty rods to an inch, or ten rods to a space, Congress Land, which is one mile square for a Section.

Number of acres in this Section, according to the UNITED STATES SURVEY, .....



Montgomery COUNTY, INDIANA, 1899.

Assessor's Plat-Book for Walnut Township, No. \_\_\_\_\_

NAMES OF OWNERS.	Number on Plat.	DESCRIPTION.	Section.	Township.	Range.	Acres.	Hundredths.	Value of Lands.	Value of Improvements.	Value of Lands and Improvements.
Crawford C M and C.R.		N N <sup>4</sup>	5	18	3	166 98		4455		4455
Cason Orleva		Pt E <sup>2</sup> S N <sup>4</sup>	5	18	3	40		1080		1080
Finch John jr		Pt E <sup>2</sup> S N <sup>4</sup>	5	18	3	40		1080	400	1480
Finch Robert		Pt N <sup>2</sup> S E <sup>4</sup>	5	18	3	40		3440	850	4290
Do.		N <sup>2</sup> S E <sup>4</sup>	"	"	"	80				
Sellers John S		Pt N <sup>2</sup> S N <sup>4</sup>	5	18	3	20		500	100	600
Trout Hannibal		N <sup>2</sup> N E <sup>4</sup>	5	18	3			5830	2375	8205
Do		E <sup>2</sup> N E <sup>4</sup>	"	"	"	167 20				
Do		Pt E <sup>2</sup> S E <sup>4</sup>	"	"	"	40				
Ward J. W.		Pt N <sup>2</sup> S N <sup>4</sup>	5	18	3	20		500		500
Weaver W and Margaret		Pt N <sup>2</sup> S N <sup>4</sup>	5	18	3	40		1100	300	1400

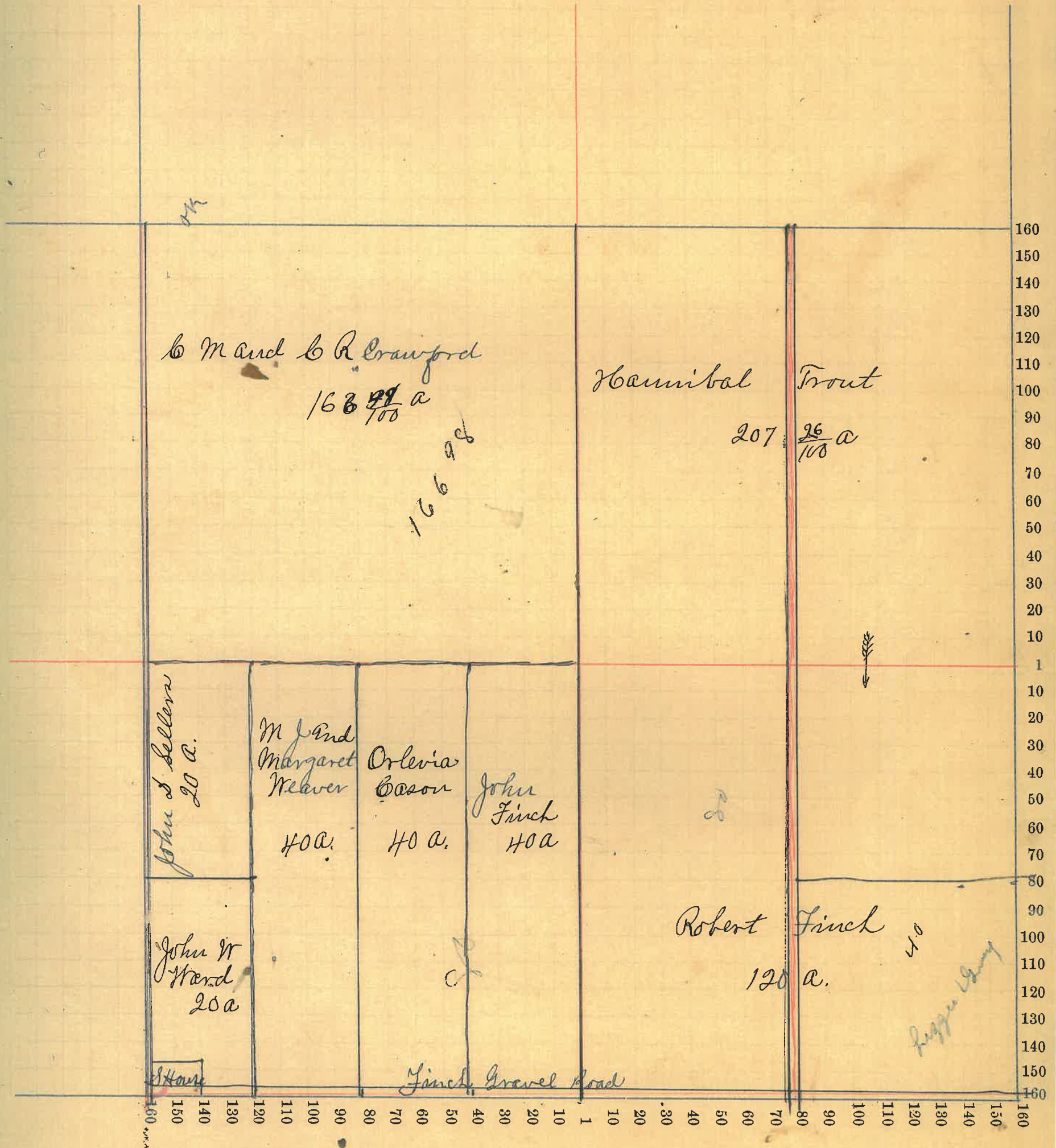


SECTION No. 5

Congressional Township, No. 18 R. 3

SCALE:—Forty rods to an inch, or ten rods to a space, Congress Land, which is one mile square for a Section.

Number of acres in this Section, according to the UNITED STATES SURVEY,



Montgomery

COUNTY, INDIANA, 1899.

Assessor's Plat-Book for Walnut

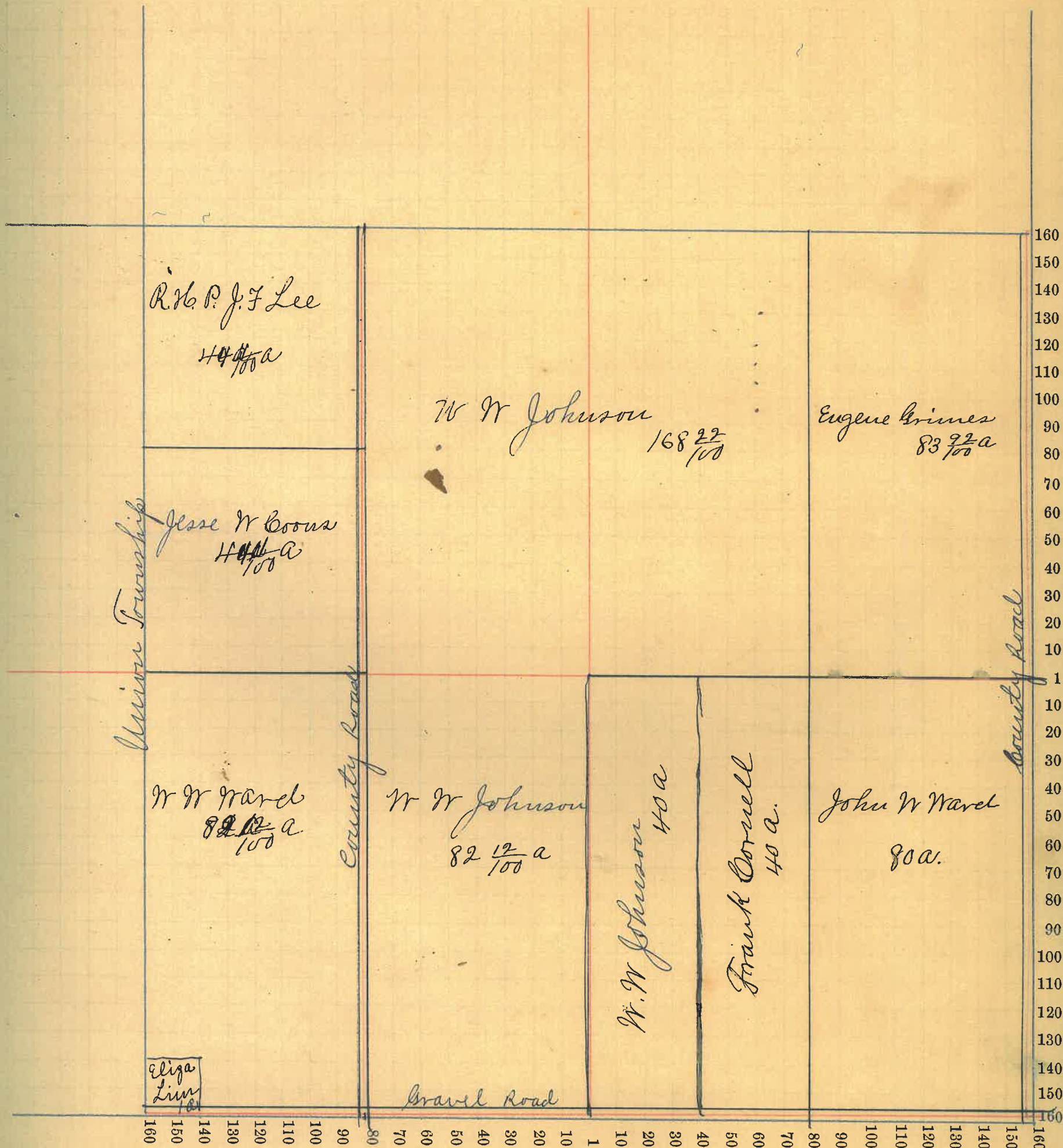
Township, No.

NAMES OF OWNERS.	Number on Plat.	DESCRIPTION.	Section.	Township.	Range.	Acres.	Hundredths.	Value of Lands.	Value of Improvements.	Value of Lands and Improvements.
Cornell Frank		Pt N <sup>2</sup> S E <sup>4</sup>	6	18	3	40		1120		1120
Grimes Eugenia		E <sup>2</sup> N E <sup>4</sup>	6	18	3	83	92	2175	200	2375
Johnson W <sup>m</sup> Jr		E <sup>2</sup> S N <sup>+</sup>	6	18	3	82	12	8093	500	8593
do		E <sup>2</sup> N N <sup>+</sup>	"	"	"	88	22			
do		N <sup>2</sup> N E <sup>+</sup>	"	"	"	80				
do		Pt N <sup>2</sup> S E <sup>+</sup>	"	"	"	40				
Lim Olga		Pt N <sup>2</sup> S N <sup>+</sup>	6	18	3	1		30	500	530
Lee R. H. P. J. F		Pt N <sup>2</sup> N N <sup>+</sup>	6	18	3	44	11	1145		1145
Coona Jesse W		Pt N <sup>2</sup> N N <sup>+</sup>	6	18	3	44	11	1040	150	1190
Ward W <sup>m</sup> Jr		Pt N <sup>2</sup> S N <sup>+</sup>	6	18	3	82	12	2256	500	2756
Ward Jas W		E <sup>2</sup> S E <sup>+</sup>	6	18	3	80		2185	350	2535

SECTION No. 6

Congressional Township, No. 18 R. 3

SCALE:—Forty rods to an inch, or ten rods to a space, Congress Land, which is one mile square for a Section.  
 Number of acres in this Section, according to the UNITED STATES SURVEY,



Montgomery COUNTY, INDIANA, 1899.

Assessor's Plat-Book for Walnut Township, No.

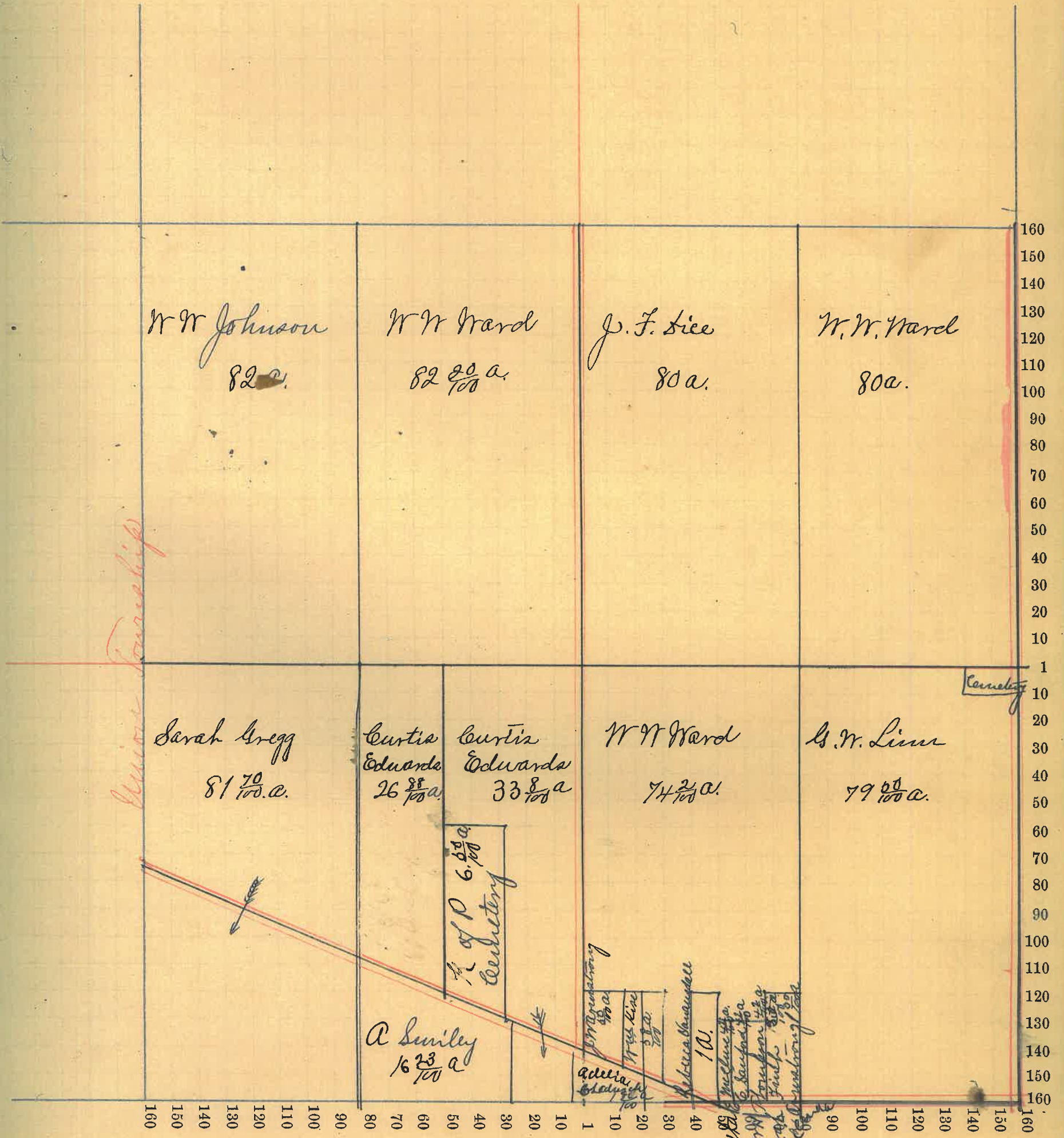
NAMES OF OWNERS.	Number on Plat.	DESCRIPTION.	Section.			Acres.	Hundredths.	Value of Lands.	Value of Improvements.	Value of Lands and Improvements.
			Section.	Township.	Range.					
Armstrong, Alsetta		Pt N <sup>2</sup> S E <sup>+</sup>	7	18	3	1 50	65	\$40	200	
Lice, J. F		N <sup>2</sup> N E <sup>+</sup>	7	18	3	80	2030	175	2200	
Chadwick Adelia		Pt N <sup>2</sup> S E <sup>+</sup>	7	18	3	1 80	75	800	875	
Edwards Curtis do		Pt E <sup>2</sup> S N <sup>+</sup> Pt E <sup>2</sup> S N <sup>+</sup>	7	18	3	33 81 26 88	1565	450	2015	
Kregg Sarah		N <sup>2</sup> S N <sup>+</sup>	7	18	3	81 70	2265	600	2865	
Johnson, W. W		N <sup>2</sup> N N <sup>+</sup>	7	18	3	82	2280	700	2980	
Kise W. T		Pt N <sup>2</sup> S E <sup>+</sup>	7	18	3	58				
Linne G. W		Pt E <sup>2</sup> S E <sup>+</sup>	7	18	3	79 50	2100	200	2300	
McClure Sarah &		Pt N <sup>2</sup> S E <sup>+</sup>	7	18	3	42	30	175	205	
Finch Sarah		Pt N <sup>2</sup> S E <sup>+</sup>	7	18	3	35	20	125	145	
Armstrong Lucinda		Pt N <sup>2</sup> S E <sup>+</sup>	7	18	3	1 50	75	150	225	
Smiley Andrew		Pt E <sup>2</sup> S N <sup>+</sup>	7	18	3	16 23	400		400	
Sanford &		Pt N <sup>2</sup> S E <sup>+</sup>	7	18	3	42	30	175	205	
Vanauddall Rebecca		Pt N <sup>2</sup> S E <sup>+</sup>	7	18	3	1	30		30	
Ward, W. W do do		E <sup>2</sup> N N <sup>+</sup> E <sup>2</sup> N E <sup>+</sup> Pt N <sup>2</sup> S E <sup>+</sup>	7	18	3	82 20 80 74 2	6470	1400	7870	
Thompson, W. H		Pt N <sup>2</sup> S E <sup>+</sup>	7	18	3	47	30	250	280	
Luster K. P Lodge Mace.		Pt E <sup>2</sup> S N <sup>+</sup>	7	18	3	6 35				

SECTION No. 7

Congressional Township, No. 18 R. 3

SCALE:—Forty rods to an inch, or ten rods to a space, Congress Land, which is one mile square for a Section.

Number of acres in this Section, according to the UNITED STATES SURVEY, .....



Montgomery COUNTY, INDIANA, 1899.

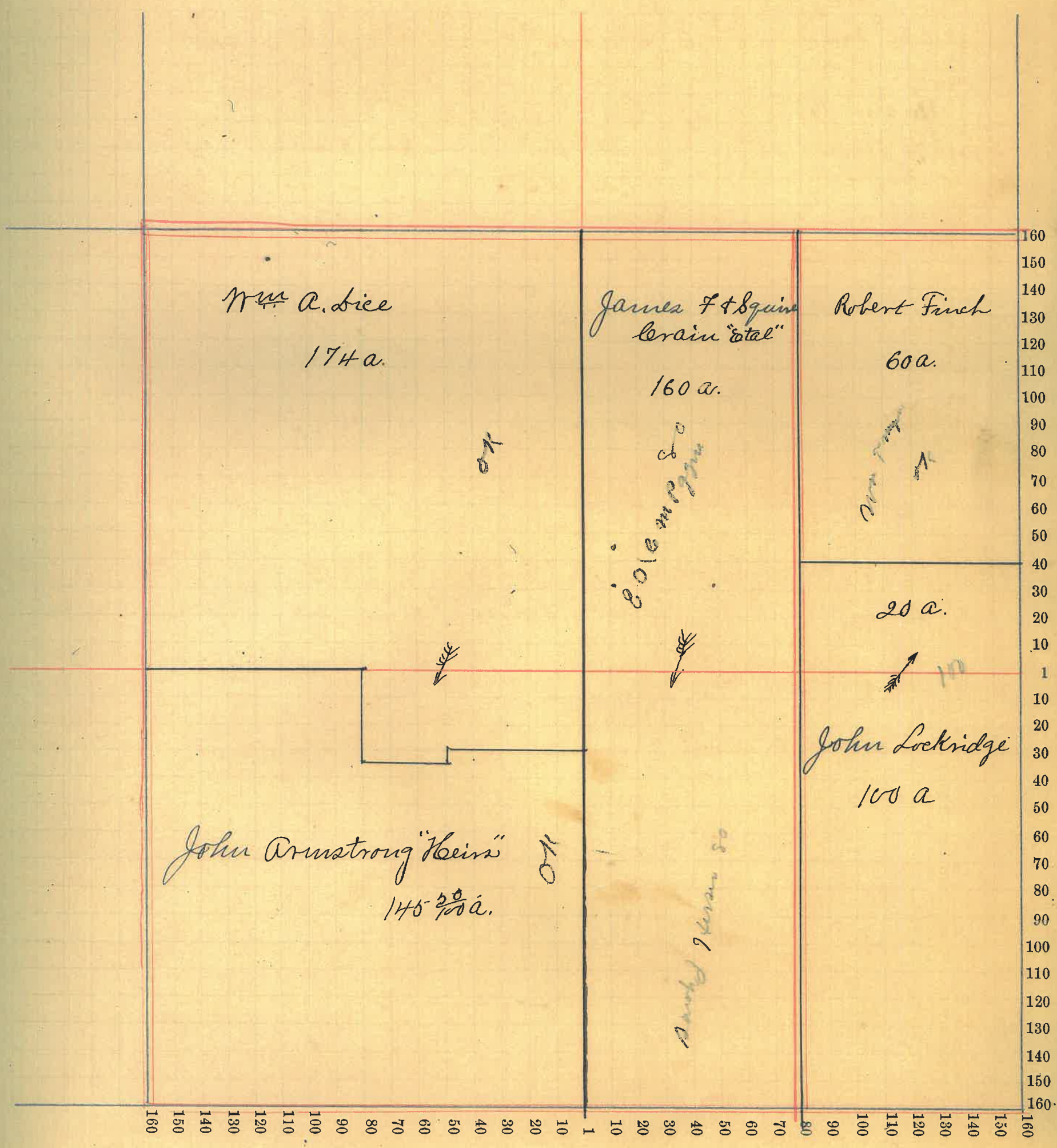
Assessor's Plat-Book for Walnut Township, No. \_\_\_\_\_

NAMES OF OWNERS.	Number on Plat.	DESCRIPTION.	Section.	Township.	Range.	Acres.	Hundredths.	Value of Lands.	Value of Improvements.	Value of Lands and Improvements.
Armstrong John "Klein" Pts. N <sup>2</sup> S W <sup>4</sup>			8	18	3	145.50		3800	400	4200
Brain J. F. and Spine "etal" do.		N <sup>2</sup> NE <sup>4</sup> N <sup>2</sup> SE <sup>4</sup>	8	18	3	80		4350	375	4725
Lice Wm. A do.		NW <sup>4</sup> Pt E <sup>2</sup> SE <sup>4</sup>	8	18	3	160		4730	850	5580
Finch Robert		Pt E <sup>2</sup> NE <sup>4</sup>	8	18	3	60		1680		1680
Lockridge John do		E <sup>2</sup> SE <sup>4</sup> Pt E <sup>2</sup> NE <sup>4</sup>	8	18	3	80		2500	1050	3550

SECTION No. 8

Congressional Township, No. 18 R. 3

SCALE:—Forty rods to an inch, or ten rods to a space, Congress Land, which is one mile square for a Section.  
Number of acres in this Section, according to the UNITED STATES SURVEY,.....



Montgomery

COUNTY, INDIANA, 1899.

Assessor's Plat-Book for

Walnut

Township, No.

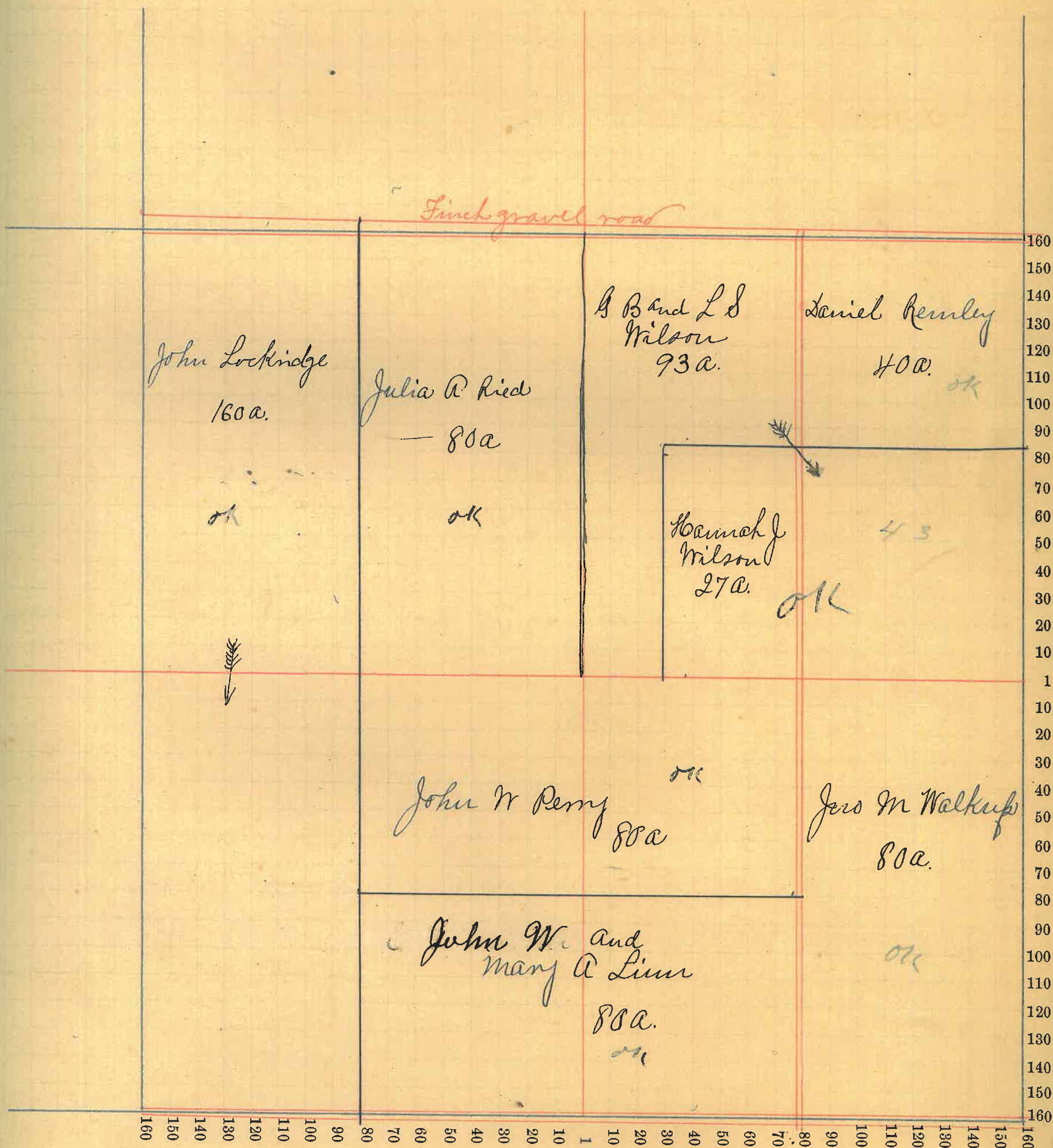
NAMES OF OWNERS.	Number on Plat.	DESCRIPTION.	Section.	Township.	Range.	Acres.	Hundredths.	Value of Lands.	Value of Improvements.	Value of Lands and Improvements.
Lockridge John do		N <sup>2</sup> N <sup>2</sup> W <sup>4</sup> N <sup>2</sup> S <sup>2</sup> W <sup>4</sup>	9	18	3	80				
						80		4400		4400
John W. Gaud Mary A. Linn do		Pt E <sup>2</sup> S <sup>2</sup> W <sup>4</sup> " N <sup>2</sup> S <sup>2</sup> E <sup>4</sup>	9	18	3	40		2225	350	2575
Perry J. W. do		Pt E <sup>2</sup> S <sup>2</sup> W <sup>4</sup> " N <sup>2</sup> S <sup>2</sup> E <sup>4</sup>	9	18	3	40		2135	300	2435
Reid Julia A		E <sup>2</sup> N <sup>2</sup> W <sup>4</sup>	9	18	3	80		2080		2080
Remley Daniel		Pt E <sup>2</sup> N <sup>2</sup> E <sup>4</sup>	9	18	3	40		1140		1140
Walkup John M		E <sup>2</sup> S <sup>2</sup> E <sup>4</sup>	9	18	3	80		2180		2180
Wilson G. Bird L S do		Pt N <sup>2</sup> N <sup>2</sup> E <sup>4</sup> " E <sup>2</sup> N <sup>2</sup> E <sup>4</sup>	9	18	3	53		2490		2490
Wilson Hannah J		Pt N <sup>2</sup> N <sup>2</sup> E <sup>4</sup>	9	18	3	27		730	300	1030



# SECTION No. 9

Congressional Township, No. 18 R. 3

SCALE:—Forty rods to an inch, or ten rods to a space, Congress Land, which is one mile square for a Section.  
 Number of acres in this Section, according to the UNITED STATES SURVEY, \_\_\_\_\_



Montgomery

COUNTY, INDIANA, 1899.

Assessor's Plat-Book for Walnut

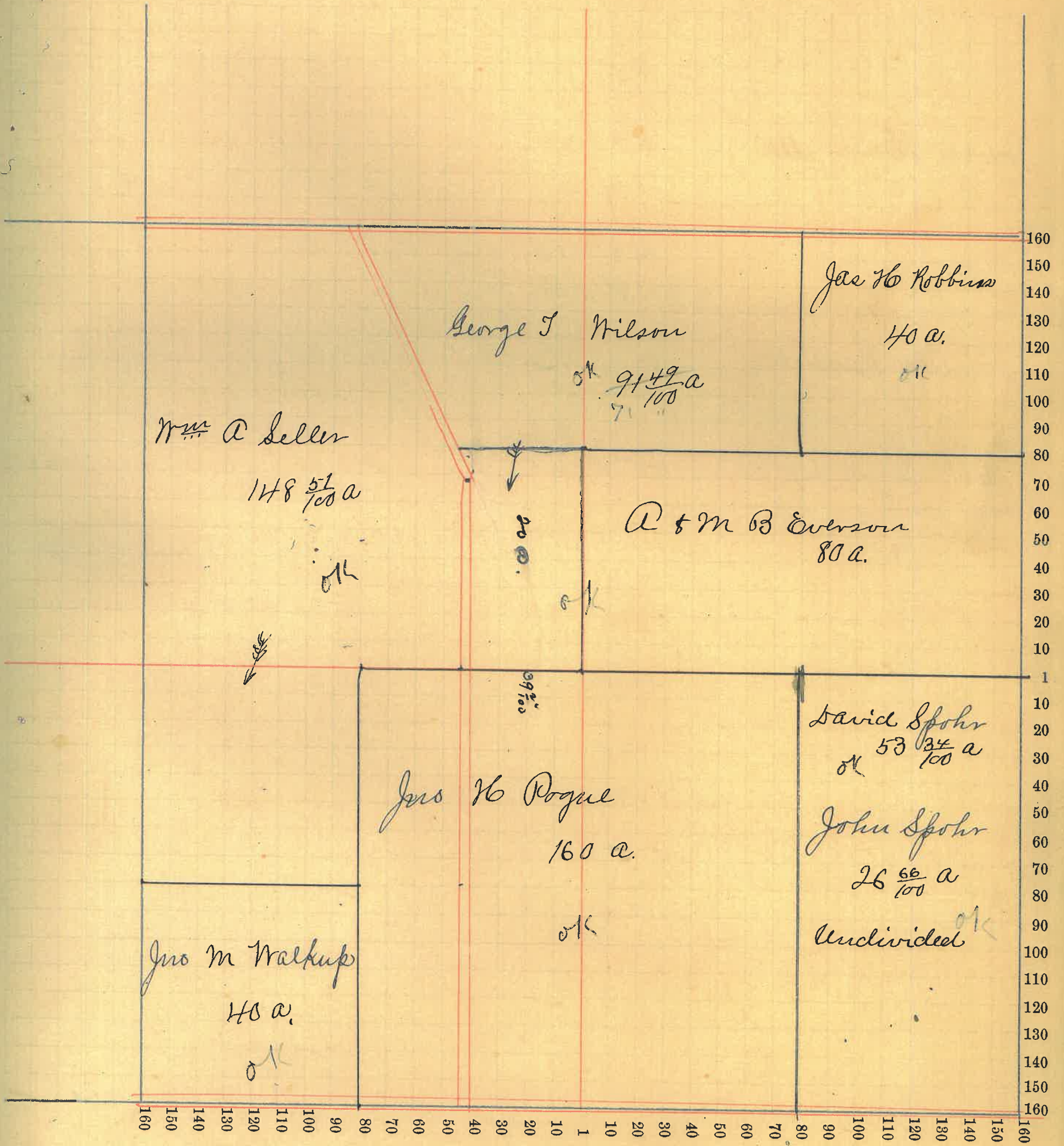
Township, No.

NAMES OF OWNERS.	Number on Plat.	DESCRIPTION.	Section.	Township.	Range.	Acres.	Hundredths.	Value of Lands.	Value of Improvements.	Value of Lands and Improvements.
Everson A & M B do.		Pt N <sup>2</sup> N <sup>2</sup> E <sup>4</sup> .. E <sup>2</sup> N <sup>2</sup> E <sup>4</sup>	10	18	3	40		2090	100	2180
Boque John H do		N <sup>2</sup> S <sup>2</sup> E <sup>4</sup> E <sup>2</sup> S <sup>2</sup> W <sup>4</sup>	10	18	3	80		4390	665	5055
Robbins Jas. H		Pt E <sup>2</sup> N <sup>2</sup> E <sup>4</sup>	10	18	3	40		1105	250	1355
Seller W. A		Pt N <sup>2</sup> W <sup>4</sup>	10	18	3	148	51	3955		3955
Wilson A. T do		Pt E <sup>2</sup> N <sup>2</sup> W <sup>4</sup> .. W <sup>2</sup> N <sup>2</sup> E <sup>4</sup>	10	18	3			2500	375	2825
Walkup John M		Pt N <sup>2</sup> S <sup>2</sup> W <sup>4</sup>	10	18	3	70		1180		1180
Spohr David		Pt E <sup>2</sup> S <sup>2</sup> E <sup>4</sup>	10	18	3	53	34	1430		1430
Spohr John		Pt E <sup>2</sup> S <sup>2</sup> E <sup>4</sup>	10	18	3	26	66	700		700

SECTION No. 10

Congressional Township, No. 18 R. 3

SCALE:—Forty rods to an inch, or ten rods to a space, Congress Land, which is one mile square for a Section.  
Number of acres in this Section, according to the UNITED STATES SURVEY,



Montgomery COUNTY, INDIANA, 1899.

Assessor's Plat-Book for Walnut Township, No.

NAMES OF OWNERS.	Number on Plat.	DESCRIPTION.	Section.	Township.	Range.	Acres.	Hundredths.	Value of Lands.	Value of Improvements.	Value of Lands and Improvements.
Alkire Martha J.		Pt E <sup>2</sup> NE <sup>4</sup>	11	18	3	20		540	250	790
Bruce Chas. H.		Pt E <sup>2</sup> SE <sup>4</sup>	11	18	3	59		1635		1635
Powell Henrietta		W <sup>2</sup> SE <sup>4</sup>	11	18	3	80	}	3375	50	3425
do		Pt E <sup>2</sup> SW <sup>4</sup>	"	"	"	40				
Mount E. C.		Pt E <sup>2</sup> NE <sup>4</sup>	11	18	3	45	}	1755	100	1855
do		" E <sup>2</sup> SE <sup>4</sup>	"	"	"	20				
Powell Henrietta		E <sup>2</sup> NW <sup>4</sup>	11	18	3	80	}	4450		4450
do		W <sup>2</sup> SE <sup>4</sup>	"	"	"	80				
Robbins Jas. H.		Pt W <sup>2</sup> NW <sup>4</sup>	11	18	3	60		1665		1665
Spahr John		W <sup>2</sup> SW <sup>4</sup>	11	18	3					
do		Pt E <sup>2</sup> SW <sup>4</sup>	"	"	"					
do		Pt W <sup>2</sup> NW <sup>4</sup>	"	"	"	140		3735	400	4135
Miles J. H.		Pt NE <sup>4</sup>	11	18	3	15		375		375

SECTION No. 11

Congressional Township, No. 18 R. 3

SCALE:—Forty rods to an inch, or ten rods to a space, Congress Land, which is one mile square for a Section.  
Number of acres in this Section, according to the UNITED STATES SURVEY,



Montgomery COUNTY, INDIANA, 1899.

Assessor's Plat-Book for Walnut Township, No. \_\_\_\_\_

NAMES OF OWNERS.	Number on Plat.	DESCRIPTION.	Section.	Township.	Range.	Acres.	Hundredths.	Value of Lands.	Value of Improvements.	Value of Lands and Improvements.
Airhart Mirmie.		Pt E <sup>2</sup> S E <sup>4</sup>	12	18	3	39		1035		1035-
Lavis G + M A		Pt E <sup>2</sup> S E <sup>4</sup>	12	18	3	40		1105		1105-
Love M. O.		Pt E <sup>2</sup> S N <sup>4</sup>	12	18	3		28	15	25	40
Stone J W		Pt E <sup>2</sup> S N <sup>4</sup>	12	18	3		<del>39</del>	10		10
do		" " "	"	"	"		44	10	100	110
Bruce Chas H		Pt S N <sup>4</sup>	12	18	3	2	55			
do		Pt N <sup>2</sup> S N <sup>4</sup>	12	18	3	43	60			
do		Pt N <sup>2</sup> S N <sup>4</sup>	12	18	3	2				
do		Pt E <sup>2</sup> S N <sup>4</sup>	12	18	3	1	17	1350	150	1500
do		Pt N <sup>2</sup> S N <sup>4</sup>	12	18	3	25				
Bowman Oliver + Oliver		Pt N <sup>2</sup> S E <sup>4</sup>	12	18	3	88	65	2335	100	2435-
Mount Elijah C		" N <sup>2</sup> S N <sup>4</sup>	12	18	3	159	44	4375	600	4975-
Pittinger W Sand J		S E <sup>2</sup> N E <sup>4</sup>	12	18	3	40		1040	250	1290
Heuffman J W M.		Pt S N <sup>4</sup>	"	"	"		41	15	25	40
Higgins Clement		Pt S N <sup>4</sup>	12	18	3		50	15	100	115-
Dickson O W		" N <sup>2</sup> S N <sup>4</sup>	12	18	3		73	25	25	50
Burk Moses		" N <sup>2</sup> S N <sup>4</sup>	12	18	3		21	15	15	30
Bowman O. C.		" E <sup>2</sup> S N <sup>4</sup>	12	18	3		<del>70</del>	25	125	150
Dickson Elizabeth		Pt N <sup>2</sup> S N <sup>4</sup>	12	18	3		50	15	50	65-
Evans Jesse F		Pt N E <sup>4</sup>	12	18	3		60			
do		" N N <sup>4</sup>	"	"	"		20	2160	650	2810
Garner Susan M "etal"		N <sup>2</sup> E <sup>2</sup> N E <sup>4</sup>	12	18	3		40	920		920
Higgins Sarah		Pt N <sup>2</sup> S N <sup>4</sup>	12	18	3	1	80	55	75	130
Higgins W M		" S N <sup>4</sup>	12	18	3		67	20	200	220
Bowman John C + Oliver		Pt N <sup>2</sup> S E <sup>4</sup>	12	18	3	2				
do		" E <sup>2</sup> S N <sup>4</sup>	"	"	"	77	60			
do		" S N <sup>4</sup> N E <sup>4</sup>	12	18	3	10		2365		2365-
Sarnell Susan		" N <sup>2</sup> S N <sup>4</sup>	12	18	3	7	11	190		190
do		" S N <sup>4</sup>	12	18	3	1		30	300	330
Heuffman S. E		" N <sup>2</sup> S N <sup>4</sup>	12	18	3		10	15	100	115-

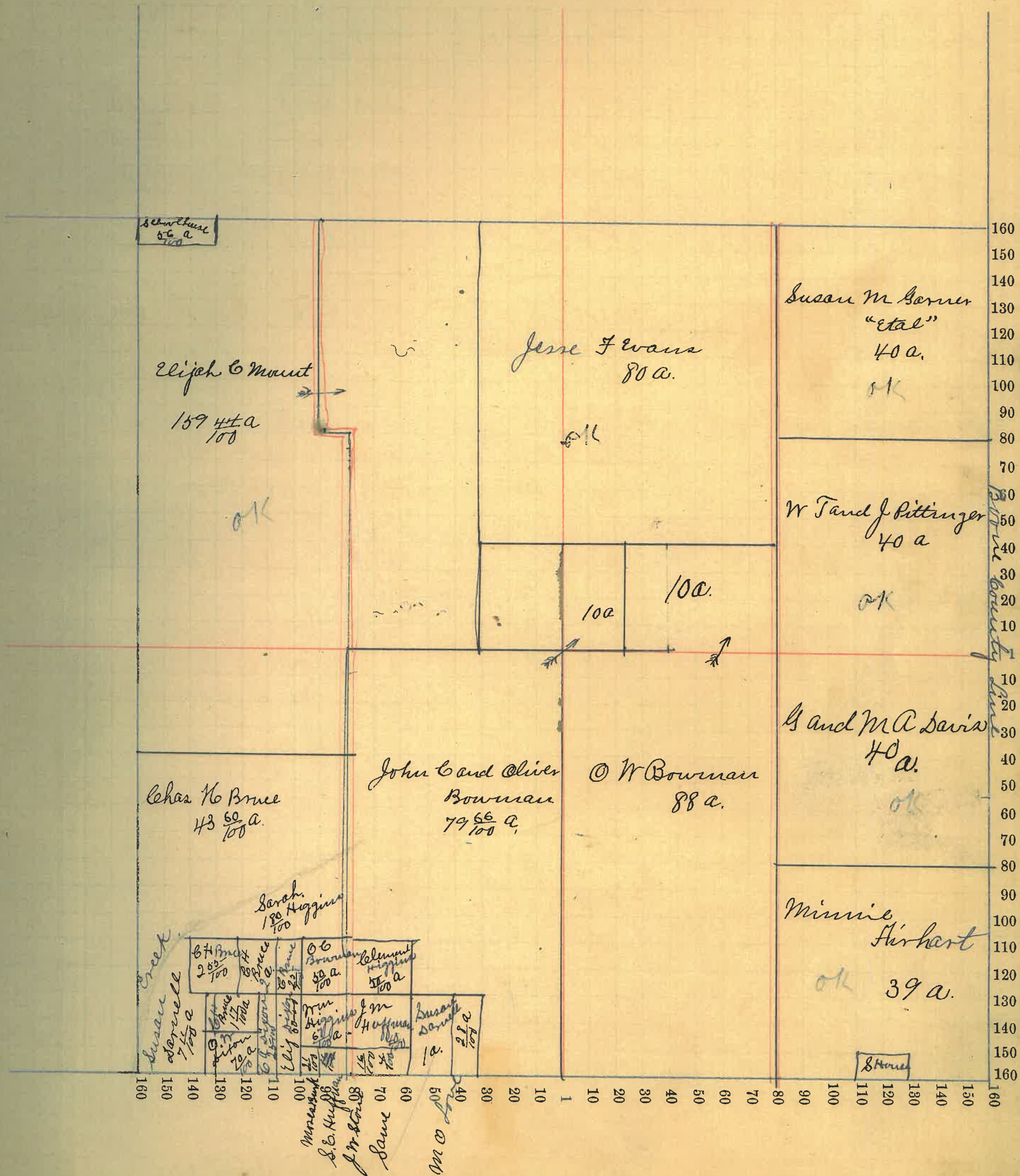
SECTION No. 12

39  
1/25

Congressional Township, No. 18 R. 8

SCALE:—Forty rods to an inch, or ten rods to a space, Congress Land, which is one mile square for a Section.

Number of acres in this Section, according to the UNITED STATES SURVEY,



Montgomery COUNTY, INDIANA, 1899.

Assessor's Plat-Book for Walnut Township, No.

NAMES OF OWNERS.	Number on Plat.	DESCRIPTION.	Section.	Township.	Range.	Acres.	Hundredths.	Value of Lands.	Value of Improvements.	Value of Lands and Improvements.
Bowman Susan E		Pl-E <sup>2</sup> NW <sup>4</sup>	13	18	3	1		30	75	105
Bursott Phebe W.		Pl-N <sup>2</sup> NW <sup>4</sup>	13	18	3		50	15	100	115
Sale Sarah		Pl-E <sup>2</sup> SE <sup>4</sup>	13	18	3	38		1050	150	1200
Betchor Elliott		Pl-E <sup>2</sup> NW <sup>4</sup>	13	18	3		50	15	75	90
Martin C. F. and Mary C.		E <sup>2</sup> NE <sup>4</sup>	13	18	3	80		2225	400	2625
Powell Geo. W.		SW <sup>4</sup>	13	18	3	160		4440	800	5240
Do		Pl-N <sup>2</sup> NW <sup>4</sup>	13	18	3	79	50	2240		2240
Saml and Sarah Vail		NE <sup>4</sup> SE <sup>4</sup>	13	18	3	40				
Do		SW <sup>4</sup> SE <sup>4</sup>	"	"	"	40				
		Pl-SE <sup>4</sup> SE <sup>4</sup>	"	"	"	2		2120	25	2145
Lesley Saml S. and Samantha		Pl NW <sup>4</sup>	13	18	3	3		85	150	235
Swister Geo. W.		N <sup>2</sup> NE <sup>4</sup>	13	18	3	80				
Do.		NW <sup>4</sup> SE <sup>4</sup>	"	"	"	40				
Do.		Pl-E <sup>2</sup> NW <sup>4</sup>	"	"	"	75	50	5400	800	6200

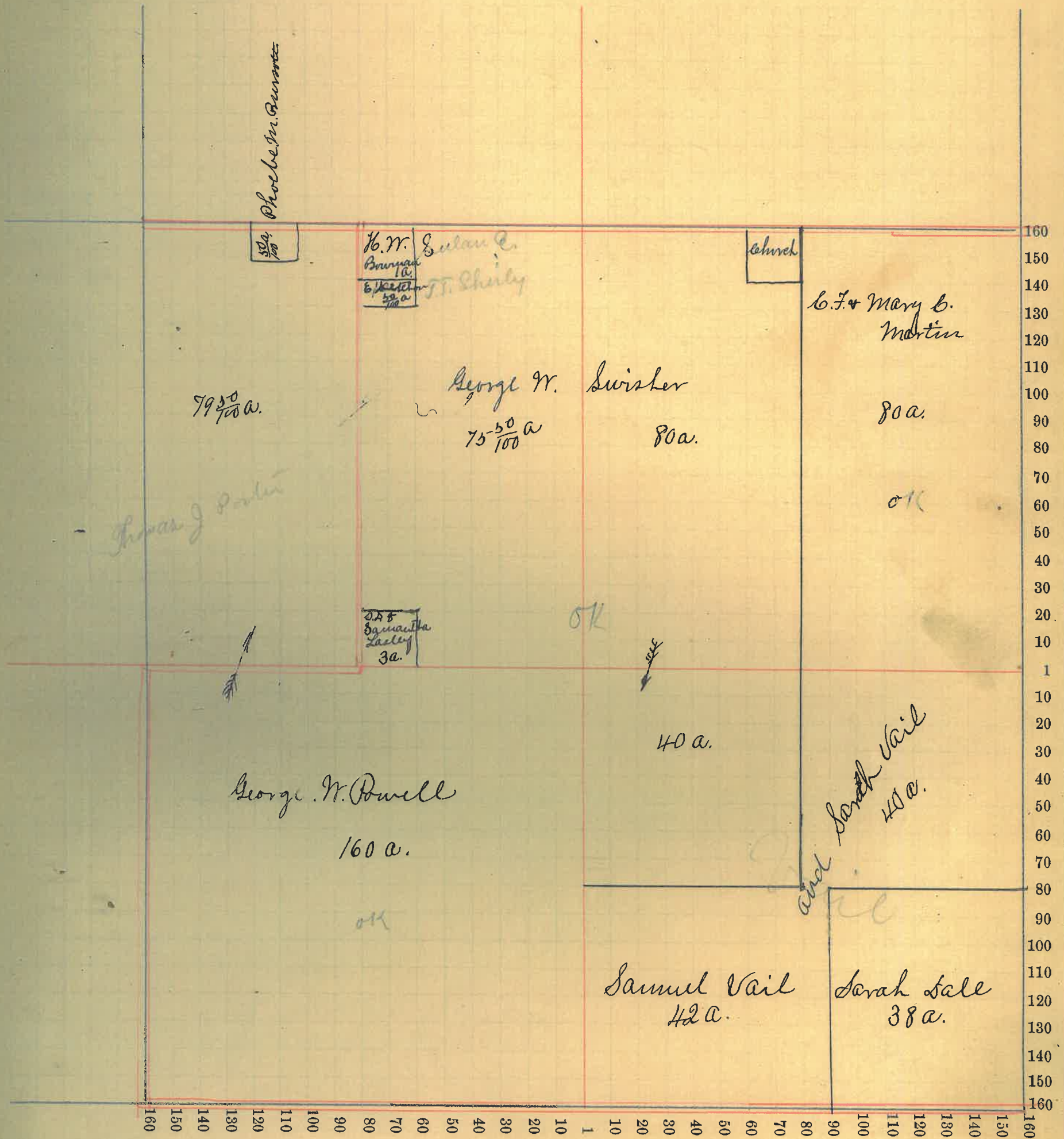


SECTION No. 13

Congressional Township, No. 18 R. 3

SCALE:—Forty rods to an inch, or ten rods to a space, Congress Land, which is one mile square for a Section.

Number of acres in this Section, according to the UNITED STATES SURVEY,



Montgomery COUNTY, INDIANA, 1899.

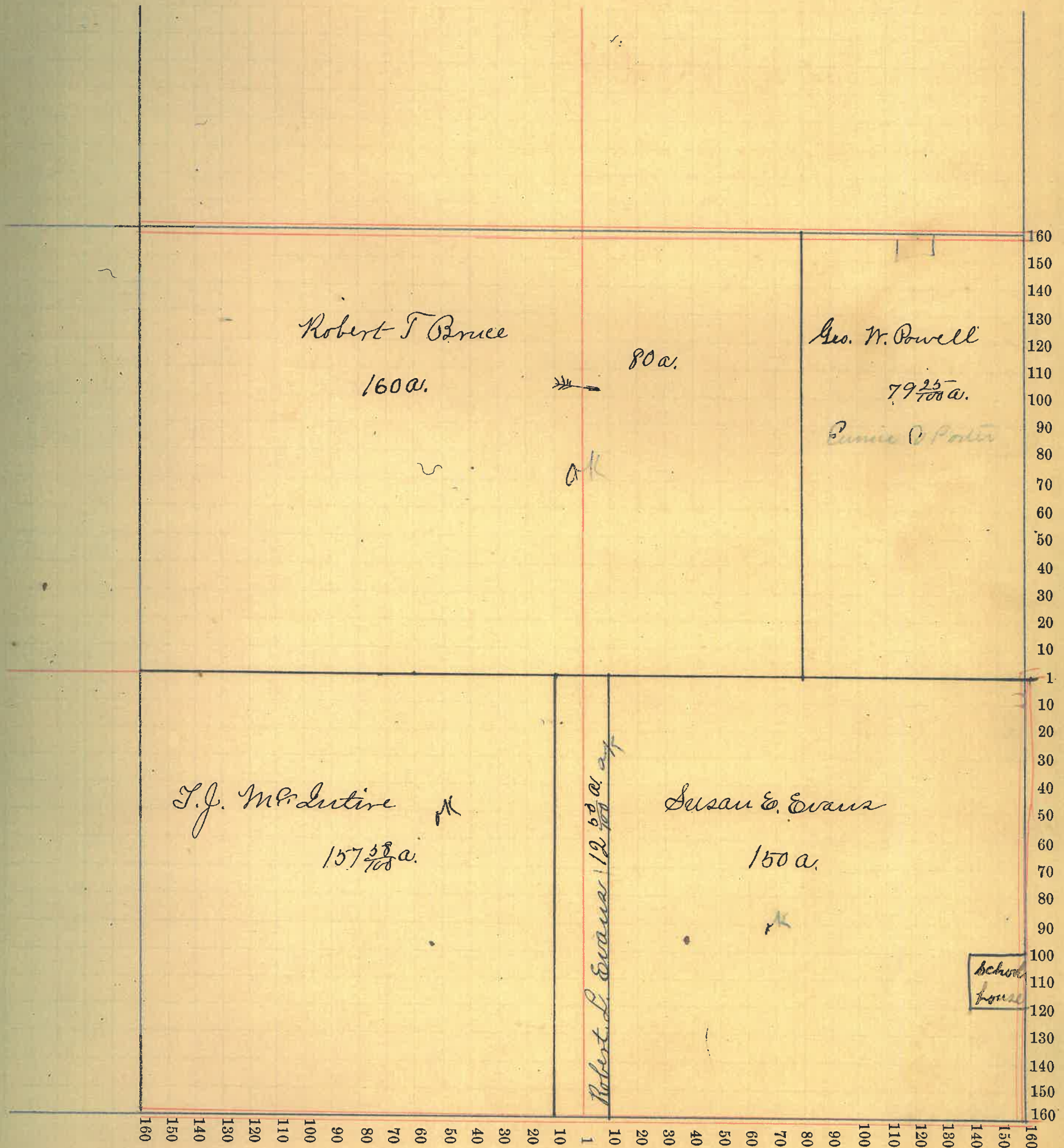
Assessor's Plat-Book for Walnut Township, No.

NAMES OF OWNERS.	Number on Plat.	DESCRIPTION.	Section.	Township.	Range.	Acres.	Hundredths.	Value of Lands.	Value of Improvements.	Value of Lands and Improvements.
Bruce Robert T. do		NW 4 N 2 NE 4	14	18	3	160		6560	750	7310
			"	"	"	80				
Evans Susan E.		Pt SE 4	14	18	3	150		4000	600	4600
Evans Robt L.		Pt N 2 SE 4	14	18	3					
		.. E 2 SW 4	14	18	3	1250		330		330
Mc Lutine T. J.		Pt SW 4	14	18	3	157	58	4280	350	4630
Powell G. W.		Pt E 2 NE 4	14	18	3	7925		2210		2210

SECTION No. 14

Congressional Township, No. 18 R. 3

SCALE:—Forty rods to an inch, or ten rods to a space, Congress Land, which is one mile square for a Section.  
Number of acres in this Section, according to the UNITED STATES SURVEY,



Montgomery

COUNTY, INDIANA, 1899.

Assessor's Plat-Book for Walnut

Township, No.


NAMES OF OWNERS.	Number on Plat.	DESCRIPTION.	Section.	Township.	Range.	Acres.	Hundredths.	Value of Lands.	Value of Improvements.	Value of Lands and Improvements.
Brown Edward		Pt E <sup>2</sup> S <sup>1</sup> R <sup>4</sup>	15	18	3	45	50	1150	200	1350
Brown Wm H.		Pt E <sup>2</sup> S <sup>2</sup>	15	18	3	55		1445		1445
Johnson Jacob H Do.		NE <sup>4</sup> SE <sup>4</sup> NR <sup>4</sup>	15	18	3	160		5530	500	6030
			"	"	"	40				
Lim Franklin		Pt S <sup>1</sup> R <sup>4</sup>	15	18	3	114		8135	600	8735
Morris Jas. Do.		NE <sup>4</sup> NR <sup>4</sup> N end E <sup>2</sup> SE <sup>4</sup>	15	18	3	40		1795	175	1970
			"	"	"	25				
Peck Strander W.		N <sup>2</sup> NR <sup>4</sup>	15	18	3	80		2225	300	2525
Patterson Jas. W.		E <sup>2</sup> SE <sup>4</sup>	15	18	3	80		2250	650	2900

SECTION No. 15

Congressional Township, No. 18 R. 3

SCALE:—Forty rods to an inch, or ten rods to a space, Congress Land, which is one mile square for a Section.

Number of acres in this Section, according to the UNITED STATES SURVEY,



May 13 34

30

Montgomery

COUNTY, INDIANA, 1899.

Assessor's Plat-Book for Walnut

Township, No.

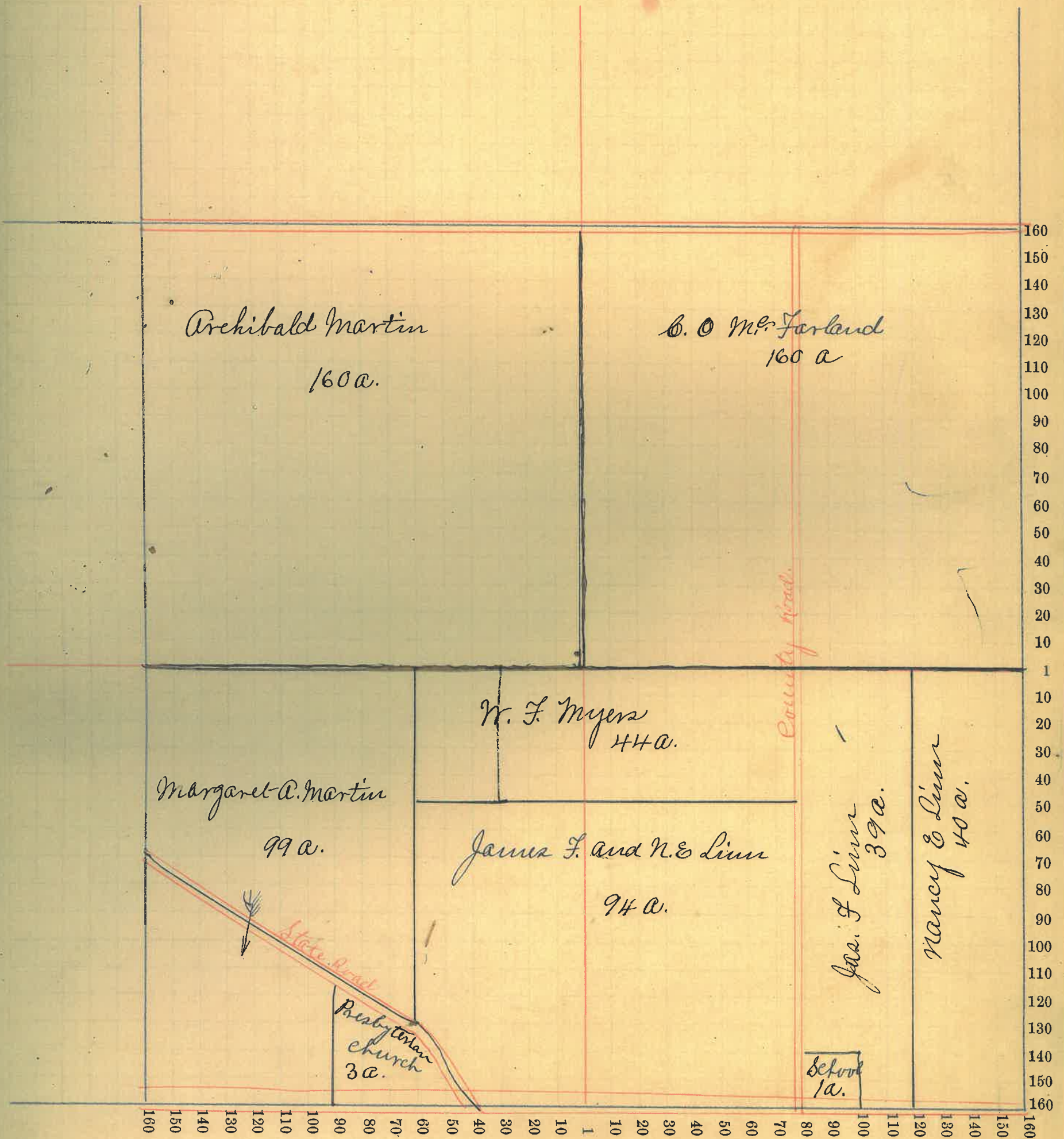
NAMES OF OWNERS.	Number on Plat.	DESCRIPTION.	Section.	Township.	Range.	Acres.	Hundredths.	Value of Lands.	Value of Improvements.	Value of Lands and Improvements.
Linn Jas Land N.E.		Pt SW <sup>4</sup> + Pt SE <sup>4</sup>	16	18	3	94				
Linn Jas. F		Pt N <sup>2</sup> E <sup>2</sup> SE <sup>4</sup>	16	18	3	39		2980	650	3630
Linn Nancy E.		E <sup>2</sup> E <sup>2</sup> SE <sup>4</sup>	16	18	3	<del>164</del> 25		1685		1685
Martin Margaret A.		N <sup>2</sup> SW <sup>4</sup>	16	18	3	79				
Martin Archibald		N. side E <sup>2</sup> SW <sup>4</sup>	"	"	"	20		2700	600	3300
		NR <sup>4</sup>	16	18	3	160		4450	275	4725
Myers W F		Pt N end SE <sup>4</sup>	16	18	3					
		Pt N end SW <sup>4</sup>	16	18	3	44		1200	200	1400
McFarland G. O		N.E. <sup>4</sup>	16	18	3	160		4420	200	4620

SECTION No. 16

Congressional Township, No. 18 R. 3

SCALE:—Forty rods to an inch, or ten rods to a space, Congress Land, which is one mile square for a Section.

Number of acres in this Section, according to the UNITED STATES SURVEY,



Montgomery COUNTY, INDIANA, 1899.

Assessor's Plat-Book for Walnut Township, No.

NAMES OF OWNERS.	Number on Plat.	DESCRIPTION.	Section.	Township.	Range.	Acres.	Hundredths.	Value of Lands.	Value of Improvements.	Value of Lands and Improvements.
Johnson James G.		Pt E <sup>2</sup> S E <sup>4</sup>	17	18	3	79	50	2065	325	2390
Loop Wm C.		Pt N <sup>2</sup> NE <sup>4</sup>	17	18	3	53		1150	100	1250
do.		.. E <sup>2</sup> N N <sup>4</sup>	..	..	..	79	92			
do.		.. E <sup>2</sup> N N <sup>4</sup>	..	..	..	24				
do.		.. E <sup>2</sup> S N <sup>4</sup>	..	..	..	80				
do.		.. N <sup>2</sup> S N <sup>4</sup>	..	..	..	28		7000	700	7700
Linn John W.		N <sup>2</sup> N N <sup>4</sup>	17	18	3	80				
do.		N <sup>2</sup> S N <sup>4</sup>	..	..	..	80		4355	800	5155
Martin Archibald		Pt E <sup>2</sup> S E <sup>4</sup>	17	18	3		50			
Loop Andrew		E <sup>2</sup> NE <sup>4</sup>	17	18	3	80		2120	150	2270
Loop W. C. and Euphemia		Pt N <sup>2</sup> S E <sup>4</sup>	17	18	3	62	70	1480	100	1580

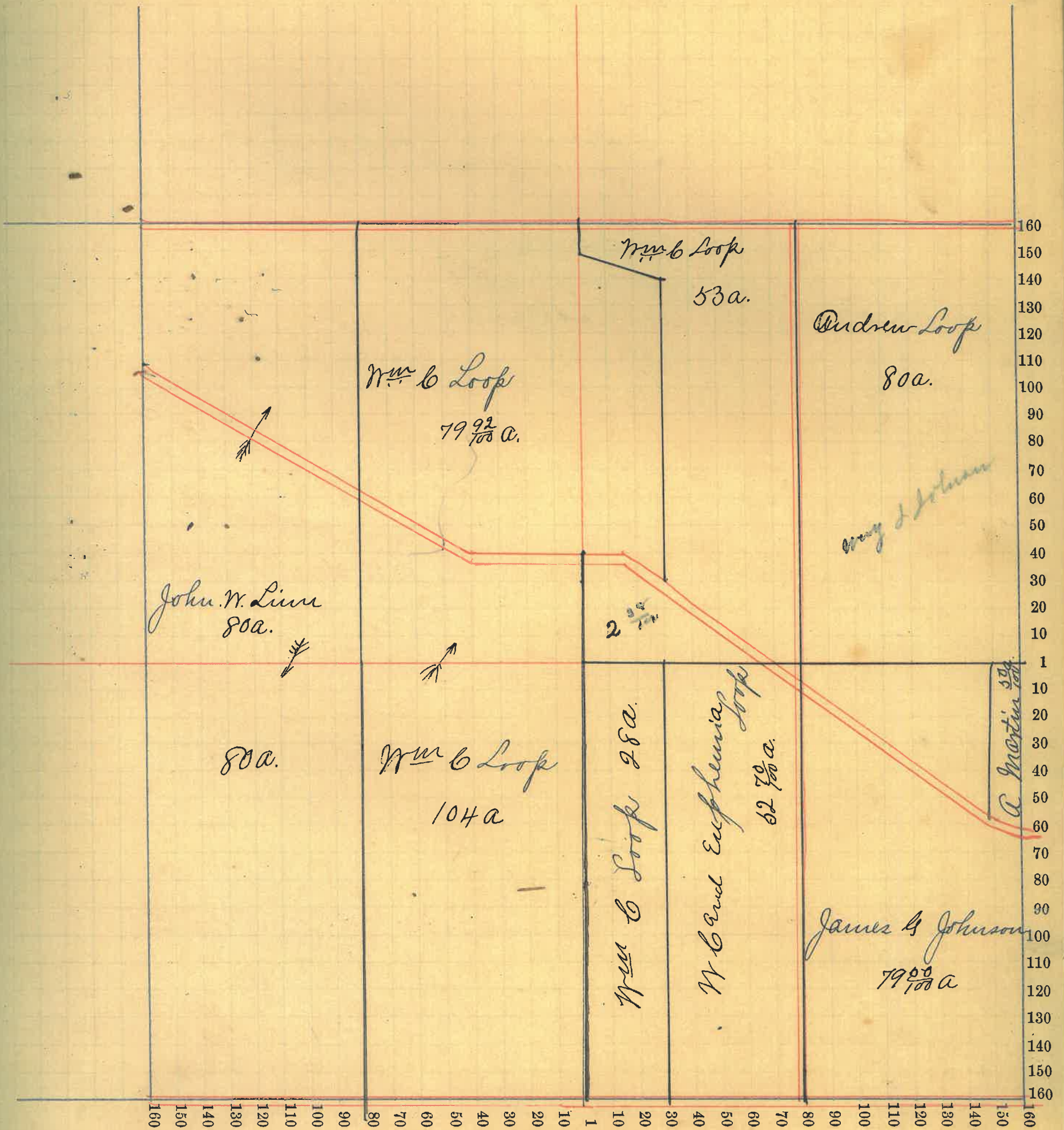


SECTION No. 17

Congressional Township, No. 18 R. 3

SCALE:—Forty rods to an inch, or ten rods to a space, Congress Land, which is one mile square for a Section.

Number of acres in this Section, according to the UNITED STATES SURVEY,



Montgomery COUNTY, INDIANA, 1899.

Assessor's Plat-Book for Walnut Township, No. \_\_\_\_\_

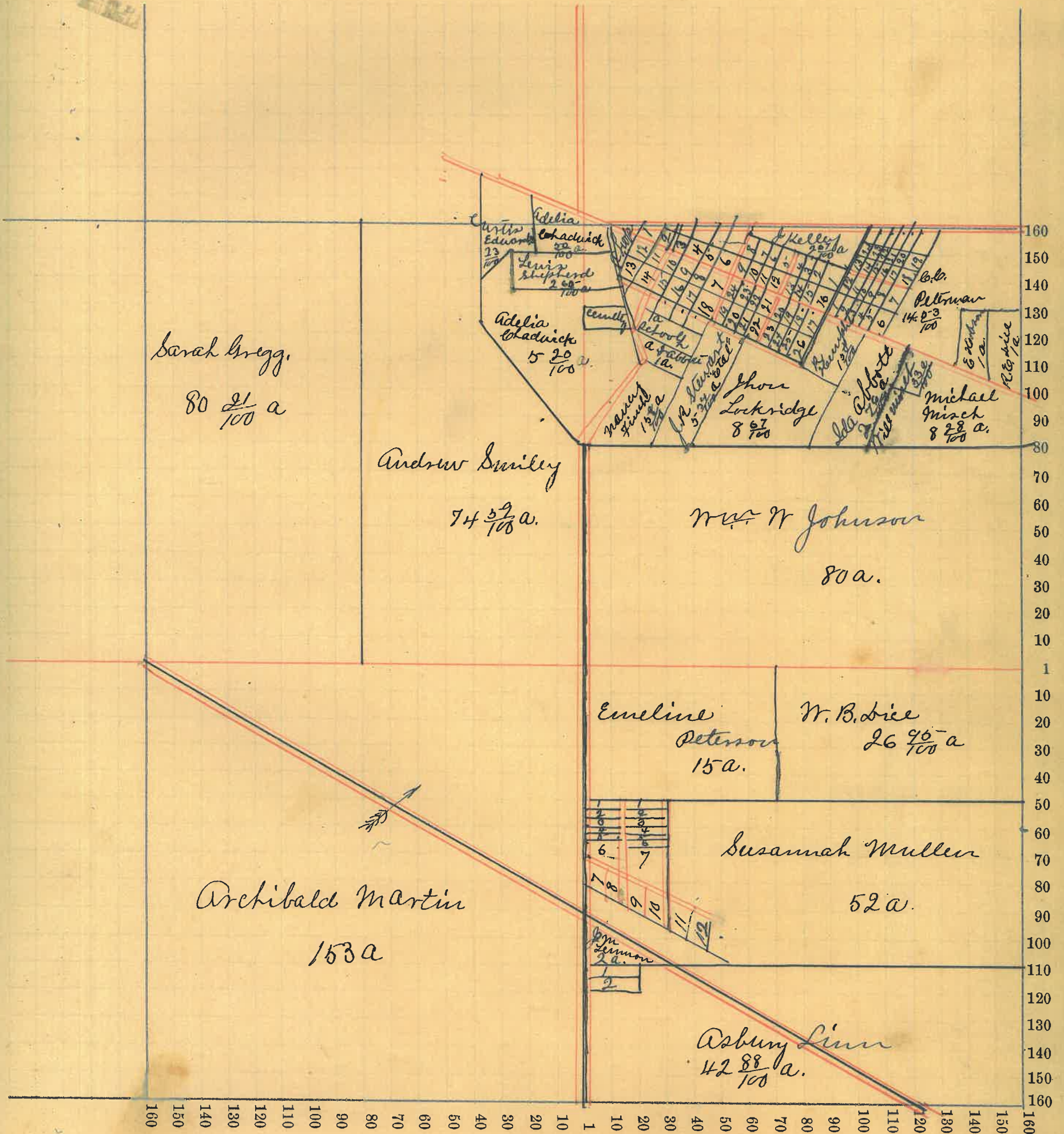
NAMES OF OWNERS.	Number on Plat.	DESCRIPTION.	Section.	Township.	Range.	Acres.	Hundredths.	Value of Lands.	Value of Improvements.	Value of Lands and Improvements.
Abbott Lda		Pt E <sup>2</sup> NE <sup>4</sup>	18	18	3	2	76	75	100	175
Haycock A. W		.. W <sup>2</sup> NE <sup>4</sup>					25	10		10
Abbott A. J.		Pt W <sup>2</sup> NE <sup>4</sup>	18	18	3	1		50	275	325
Chadwick Adelia		Pt NE <sup>4</sup>	18	18	3		50			
do		.. E <sup>2</sup> NW <sup>4</sup>	18	18	3	5	20	150	25	175
Edwards Curtis		.. E <sup>2</sup> NW <sup>4</sup>	18	18	3		23			
Finch Nancy		.. W <sup>2</sup> NE <sup>4</sup>	18	18	3	1	58	60	175	235
Gregg Sarah M.		.. NW <sup>4</sup>	"	"	"	80	21	2160		2160
Kelly Johnny		.. NE <sup>4</sup>	"	"	"	2	67	70	50	120
Loop Andrew		Pt W <sup>2</sup> NE <sup>4</sup>	"	"	"		20			
Lockridge John		Pt W <sup>2</sup> NE <sup>4</sup>	"	"	"	8	67	200		200
do		Lots 19-20-23-24	18	18	3			75	750	825
Lice W.B.		Pt SE <sup>4</sup>	18	18	3	26	95	730		
Lice R.E.		.. NE <sup>4</sup>	"	"	"	1		50	125	175
Linn Asbury		Pt SE <sup>4</sup>	18	18	3	42	88	1245		1245
do		Lots								
Lummon J.M.		Pt SE <sup>4</sup>	18	18	3	2		60	50	110
do		Lots (2)								
Mullen Susannah		Pt SE <sup>4</sup>	18	18	3	52		1405	200	1605
do		Lots (3)								
Martin Archibald		SE <sup>4</sup>	18	18	3	153		4320		4320
Mizek Michael		Pt NE <sup>4</sup>	"	"	"	8	28	210		210
do		Lots (2)								
Mc Neil Mary		Pt W <sup>2</sup> NE <sup>4</sup>	18	18	3		55			
Hemphill R.		Pt NE <sup>4</sup>	"	"	"	1	50	50	225	275
Peterson Eueline		.. SE <sup>4</sup>	"	"	"	15		405	150	555
Peterman C.C.		.. NE <sup>4</sup>	"	"	"	14	53	435		435
do		Lots								
Reddenbaugh J		Lots (2) (27)						40	200	240
Smiley Andrew		Pt E <sup>2</sup> NW <sup>4</sup>	18	18	3	74	59			
Shepherd Lewis		.. NW <sup>4</sup>	"	"	"	2	60	75	200	275
Stewart Jas. R. et al		.. NE <sup>4</sup>	"	"	"	5	54	165	200	365
Johnson W.W.		SE <sup>2</sup> SE <sup>4</sup>	18	18	3	80		2135	500	2635
Ward W.W.		Pt W <sup>2</sup> NE <sup>4</sup>	"	"	"		05	10	90	100
Wutchings Martha		.. NE <sup>4</sup>	18	"	"		50	20	50	70
Wobson Vera J		" " "	"	"	"	1	50	30	200	250

SECTION No. 18

Congressional Township, No. 18 R. 3

SCALE:—Forty rods to an inch, or ten rods to a space, Congress Land, which is one mile square for a Section.

Number of acres in this Section, according to the UNITED STATES SURVEY,



Montgomery COUNTY, INDIANA, 1899.

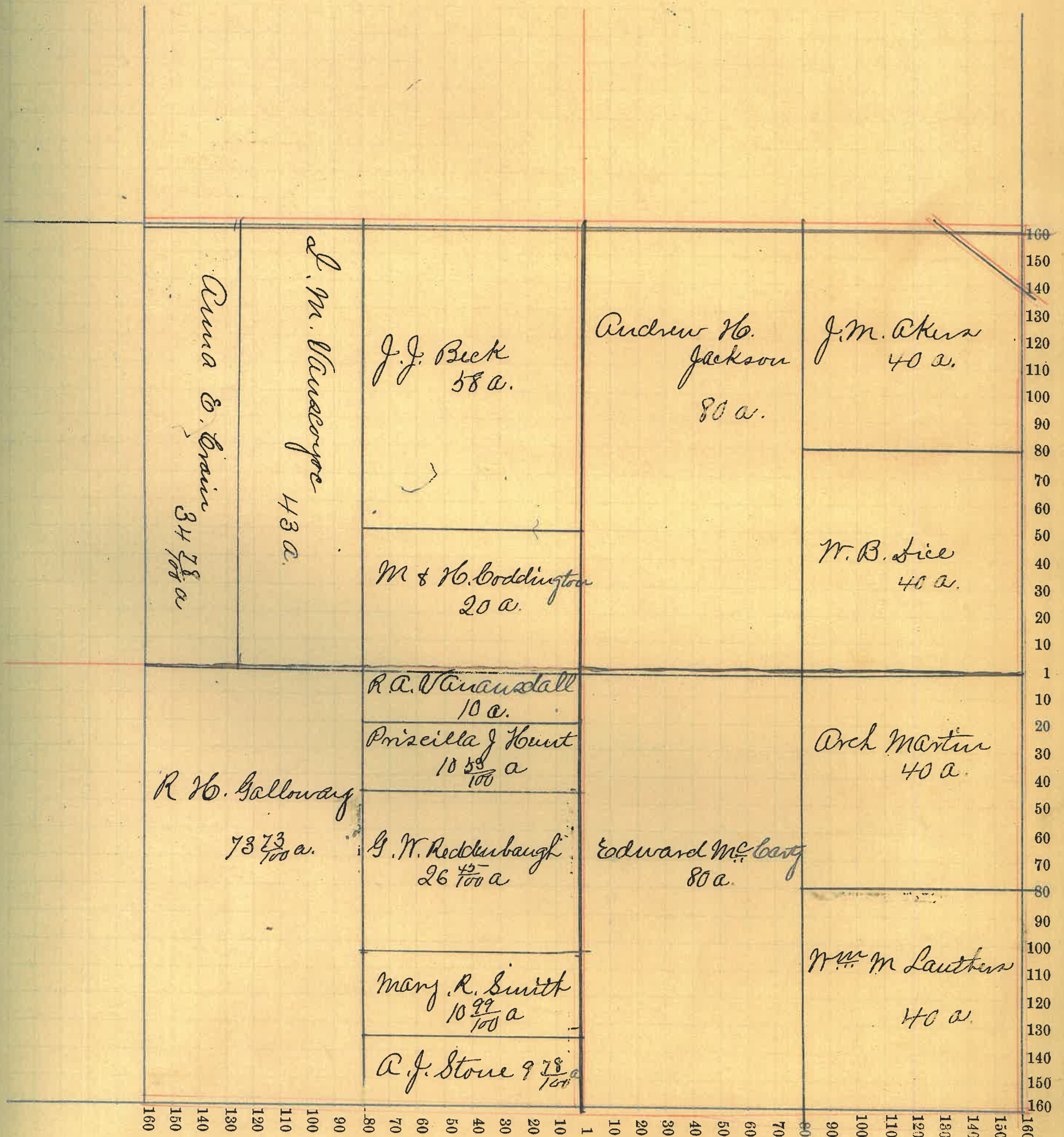
Assessor's Plat-Book for Walnut Township, No.

NAMES OF OWNERS.	Number on Plat.	DESCRIPTION.	Section.	Township.	Range.	Acres.	Hundredths.	Value of Lands.	Value of Improve-ments.	Value of Lands and Improvements.
Akers J.M.		NE <sup>+</sup> NE <sup>+</sup>	19	18	3	40		1090	175	1265
Bick J.J.		N <sup>end</sup> E <sup>2</sup> NW <sup>4</sup>	19	18	3	58		1430	75	1505
Crain Anna &		Qt- N <sup>2</sup> NW <sup>4</sup>	19	18	3	34	78	960	50	1010
Dice W.B.		S <sup>2</sup> E <sup>2</sup> NE <sup>+</sup>	19	18	3	40		1065		1065
Coddington Mand H.		Qt- E <sup>2</sup> NW <sup>4</sup>	19	18	3	20		560	175	735
Galloway R. H.		N. fr SW <sup>4</sup>	19	18	3	73	73	1835	100	1935
Hunt Priscilla J.		" E <sup>2</sup> SW <sup>4</sup>	19	18	3	10	53	275		275
Jackson Andrew H.		N <sup>2</sup> NE <sup>+</sup>	19	18	3	80		2195	200	2395
Lanthis B. M.		SE <sup>+</sup> SE <sup>+</sup>	19	18	3	40		1050	100	1150
Martin Archibald		NE <sup>+</sup> SE <sup>+</sup>	19	18	3	40		1045		1045
McCarthy Edward		N <sup>2</sup> SE <sup>+</sup>	19	18	3	80		2160	250	2410
Stone A. J.		Qt- E <sup>2</sup> SW <sup>4</sup>	19	18	3	9	78	250		250
Smick Mary R.		" E <sup>2</sup> SW <sup>4</sup>	19	18	3	10	99	265	50	315
Reddenbaugh G. W.		" E <sup>2</sup> SW <sup>4</sup>	19	18	3	26	45	675	200	875
Vanausdall Rebecca A.		" E <sup>2</sup> SW <sup>4</sup>	19	18	3	10		300	50	350
Vanscope L. M.		N. fr NW <sup>4</sup>	19	18	3	43		1185		1185

SECTION No: 19

Congressional Township, No. 18 R. 3

SCALE:—Forty rods to an inch, or ten rods to a space, Congress Land, which is one mile square for a Section.  
Number of acres in this Section, according to the UNITED STATES SURVEY,



Montgomery

COUNTY, INDIANA, 1899.



Assessor's Plat-Book for

Walnut

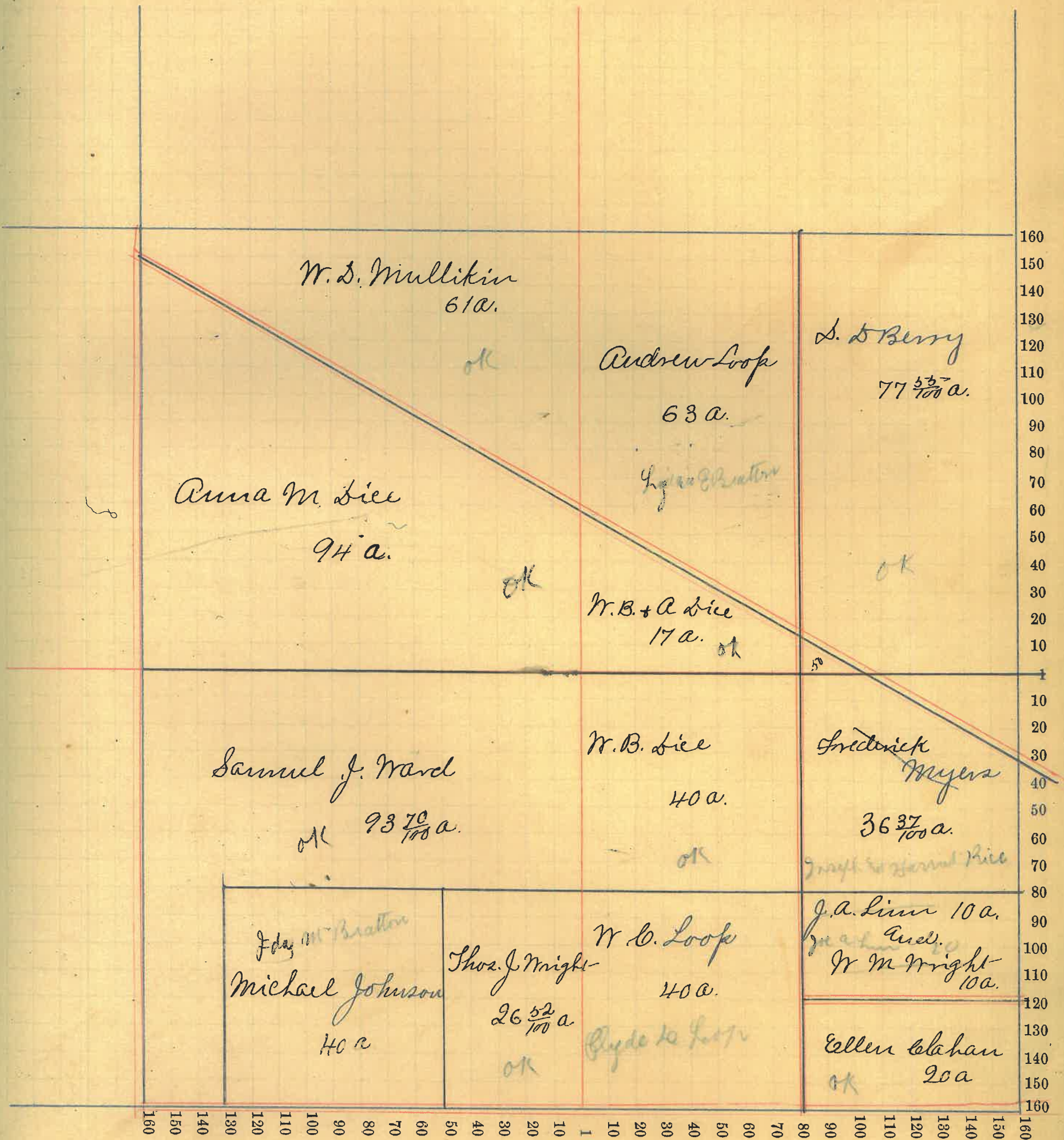
Township, No.

NAMES OF OWNERS.	Number on Plat.	DESCRIPTION.	Section.	Township.	Range.	Acres.	Hundredths.	Value of Lands.	Value of Improvements.	Value of Lands and Improvements.
Berry S. S.		Qt E <sup>2</sup> NE <sup>4</sup>	20	18	3	77	50	2570	350	2940
Belahan Ellen		S <sup>2</sup> SE <sup>4</sup> SE <sup>4</sup>	20	18	3	20		505-		505-
Bice W. B.		NW <sup>4</sup> SE <sup>4</sup>	20	18	3	40		1065	100	1165-
Bice Anna M		Qt NW <sup>4</sup>	20	18	3	94		2600	1000	3600
Bice W B and A		" NE <sup>4</sup>	20	18	3	17		455-		455-
Johnson Michael		" SW <sup>4</sup>	20	18	3	40		1065	150	1215-
Loop W. C.		SW <sup>4</sup> SE <sup>4</sup>	20	18	3	40		1050	200	1250
Lim J. A.		Qt N <sup>2</sup> SE <sup>4</sup> SE <sup>4</sup>	20	18	3	10		260-		260-
Wright. T. J.		Qt S <sup>2</sup> SE <sup>4</sup>	20	18	3	26	52	700	300	1000
Ward Samuel J.		N <sup>2</sup> SW <sup>4</sup>	20	18	3	80				
do.		Qt-S <sup>2</sup> SW <sup>4</sup>	"	"	"	13	70	2605	400	3005
Wright Wesley M		N <sup>2</sup> SE <sup>4</sup> SE <sup>4</sup>	20	18	3	10		260-		260-
Myers Frederick		Qt NE <sup>4</sup> SE <sup>4</sup>	20	18	3	36	37	975	150	1125-
Mullikin W. S.		" N <sup>2</sup> NW <sup>4</sup>	20	18	3	61		1680	250	1930

SECTION No. 20

Congressional Township, No. 18 R. 3

SCALE:—Forty rods to an inch, or ten rods to a space, Congress Land, which is one mile square for a Section.  
 Number of acres in this Section, according to the UNITED STATES SURVEY,.....



Montgomery COUNTY, INDIANA, 1899.

Assessor's Plat-Book for Walnut Township, No. \_\_\_\_\_

NAMES OF OWNERS.	Number on Plat.	DESCRIPTION.	Section.	Township.	Range.	Acres.	Hundredths.	Value of Lands.	Value of Improvements.	Value of Lands and Improvements.
Brown Wm H. do		Pt SE NE <sup>+</sup> " E <sup>2</sup> NE <sup>+</sup>	21	18	3	13 30 4	445		445	
Bowman Elizabeth do		S' end E <sup>2</sup> NE <sup>+</sup> Pt N' end E <sup>2</sup> SE <sup>+</sup>	21	18	3	17 8 50	675	300	975	
Bowman Eliza		Pt E <sup>2</sup> SE <sup>+</sup>	21	18	3	22 50	596		596	
Bowman Gertrude		Pt E <sup>2</sup> SE <sup>+</sup>	21	18	3	21 50	585		585	
Buchanan Jas. & do.		Pt SW <sup>+</sup> SE <sup>+</sup> " E <sup>2</sup> S <sup>2</sup> SW <sup>2</sup>	21	18	3	36 8	1525	100	1625	
Chambers Wm do do		NW <sup>+</sup> SE <sup>+</sup> NE <sup>+</sup> SW <sup>+</sup> SW <sup>+</sup> NE <sup>+</sup>	21	18	3	40 40 40	3275	400	3645	
Loop Andrew		NW <sup>+</sup>	21	18	3	160	4235	450	4705	
Linn H C & G		Pt E <sup>2</sup> SE <sup>+</sup>	21	18	3	27 50	728	100	828	
Mears Geo. & do.		Pt W <sup>2</sup> NE <sup>+</sup> " E <sup>2</sup> NE <sup>+</sup>	21	18	3	40 44	2135	500	2635	
Myers Frederick		Pt SW <sup>+</sup>	21	18	3	10	250		250	
Myers Margaret J.		E <sup>2</sup> S <sup>2</sup> SW <sup>+</sup>	21	18	3	32	800		800	
Mc Donald Patrick		Pt SW <sup>+</sup> SW <sup>+</sup>	21	18	3	10	270		270	
Peterson Isaac		Pt NW <sup>+</sup> SW <sup>+</sup>	21	18	3	35 75	935	150	1085	
Rutan Eliza		Pt SW <sup>+</sup> SW <sup>+</sup>	21	18	3	20	530	175	705	





Montgomery COUNTY, INDIANA, 1899.

Assessor's Plat-Book for Walnut Township, No.

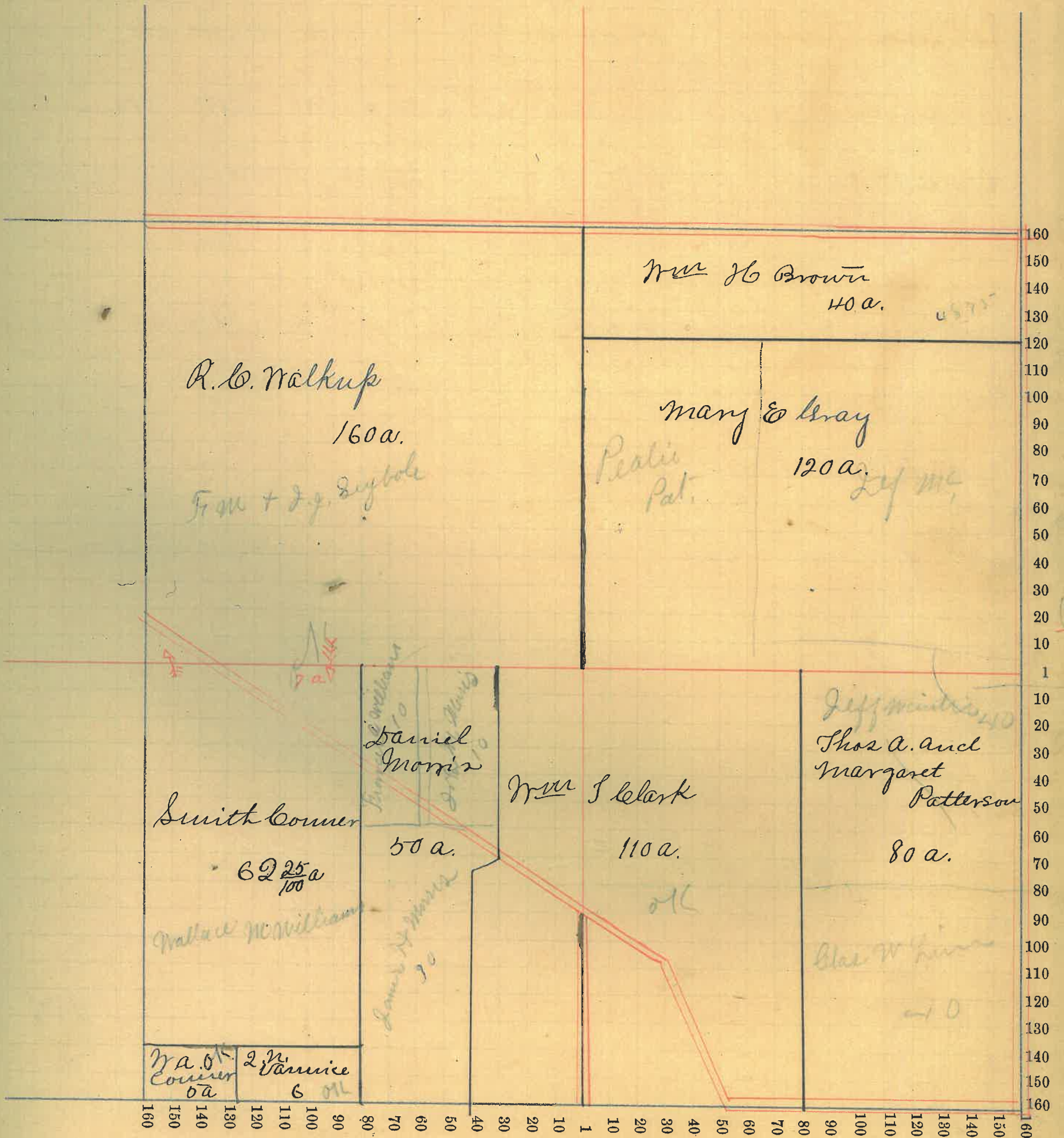
NAMES OF OWNERS.	Number on Plat.	DESCRIPTION.	Section.	Township.	Range.	Acres.	Hundredths.	Value of Lands.	Value of Improvements.	Value of Lands and Improvements.
Brown Wm. B.		Qt-NE <sup>4</sup>	22	18	3	40		1065	600	1715
Johnson Theodore		Qt N <sup>2</sup> S W <sup>4</sup>	22	18	3	62	25	1850	500	2350
Wm A. Conner		.. N <sup>2</sup> S W <sup>4</sup>	22	18	3	5		135		135
Clark Wm T do		N <sup>2</sup> S E <sup>4</sup> Qt-E <sup>2</sup> S W <sup>4</sup>	22	18	3	80	30	2980	500	3480
Gray Mary E.		Qt-NE <sup>4</sup>	22	18	3	120		3155		3155
Morris Daniel		Qt-E <sup>2</sup> S W <sup>4</sup>	22	18	3	50		1350		1350
Patterson Thos, A. and Mary.		E <sup>2</sup> S E <sup>4</sup>	22	18	3	80		2195	450	2645
Vannice Isaac		Qt N <sup>2</sup> S W <sup>4</sup>	22	18	3	6		165		165
Walkup R. C.		N W <sup>4</sup>	22	18	3	160		4215	275	4490

SECTION No. 22

Congressional Township, No. 18 R. 3

SCALE:—Forty rods to an inch, or ten rods to a space, Congress Land, which is one mile square for a Section.

Number of acres in this Section, according to the UNITED STATES SURVEY,



Montgomery

COUNTY, INDIANA, 1899.

Assessor's Plat-Book for Walnut


Township, No.

NAMES OF OWNERS.	Number on Plat.	DESCRIPTION.	Section.	Township.	Range.	Acres.	Hundredths.	Value of Lands.	Value of Improvements.	Value of Lands and Improvements.
Brounagh B. T. do do.		N <sup>2</sup> S N <sup>4</sup> S <sup>2</sup> S E <sup>4</sup> Pt N E <sup>4</sup> S N <sup>4</sup>	23	18	3	80				
			..	..	..	80				
			..	..	..	37	50	5355	500	5855
Evans Adrian S.		N <sup>2</sup> N E <sup>4</sup>	23	18	3	80		2185	500	2685
Howard Geo. W		Pt S E <sup>4</sup>	23	18	3	80	80	2145		2145
Medutire Jas. H.		N <sup>2</sup> N N <sup>4</sup>	23	18	3	80		2045	150	2195
Medutire J. J.		E <sup>2</sup> N E <sup>4</sup>	23	18	3	80		2240	300	2540
Stewart-Marion L.		Pt S N <sup>4</sup>	23	18	3	43	07	1190	50	1240
Walkup F. M. Co		E <sup>2</sup> N N <sup>4</sup>	23	18	3	80		2065		2065

# SECTION No. 23

Congressional Township, No. 18 R. 3

SCALE:—Forty rods to an inch, or ten rods to a space, Congress Land, which is one mile square for a Section.  
 Number of acres in this Section, according to the UNITED STATES SURVEY, \_\_\_\_\_



Montgomery COUNTY, INDIANA, 1899.

Assessor's Plat-Book for Walnut Township, No.

NAMES OF OWNERS.	Number on Plat.	DESCRIPTION.	Section.	Township.	Range.	Acres.	Hundredths.	Value of Lands.	Value of Improve-ments.	Value of Lands and Improvements.
Bratton Robert-L		N 6 <sup>+</sup>	24	18	3	160		4450	400	4850
McLuttre S. J.		N <sup>2</sup> S 6 <sup>+</sup>	24	18	3	80		3370	800	4170
do.		N N <sup>4</sup> N N <sup>4</sup>	"	"	"	40				
Miller Glen		E <sup>2</sup> S 6 <sup>+</sup>	24	18	3	80		2265		2265
Sperry Isaac F.		S N <sup>4</sup>	24	18	3	160		4740	1000	5740
Walkup F. M. C.		E <sup>2</sup> N N <sup>4</sup>	24	18	3	80		3330	300	3630
do.		S N <sup>4</sup> N N <sup>4</sup>	"	"	"	40				


4830  
480  
30

SECTION No. 24

Congressional Township, No. 18 R. 3

SCALE:—Forty rods to an inch, or ten rods to a space, Congress Land, which is one mile square for a Section.

Number of acres in this Section, according to the UNITED STATES SURVEY, .....



Montgomery COUNTY, INDIANA, 1899.

Assessor's Plat-Book for Walnut Township, No.

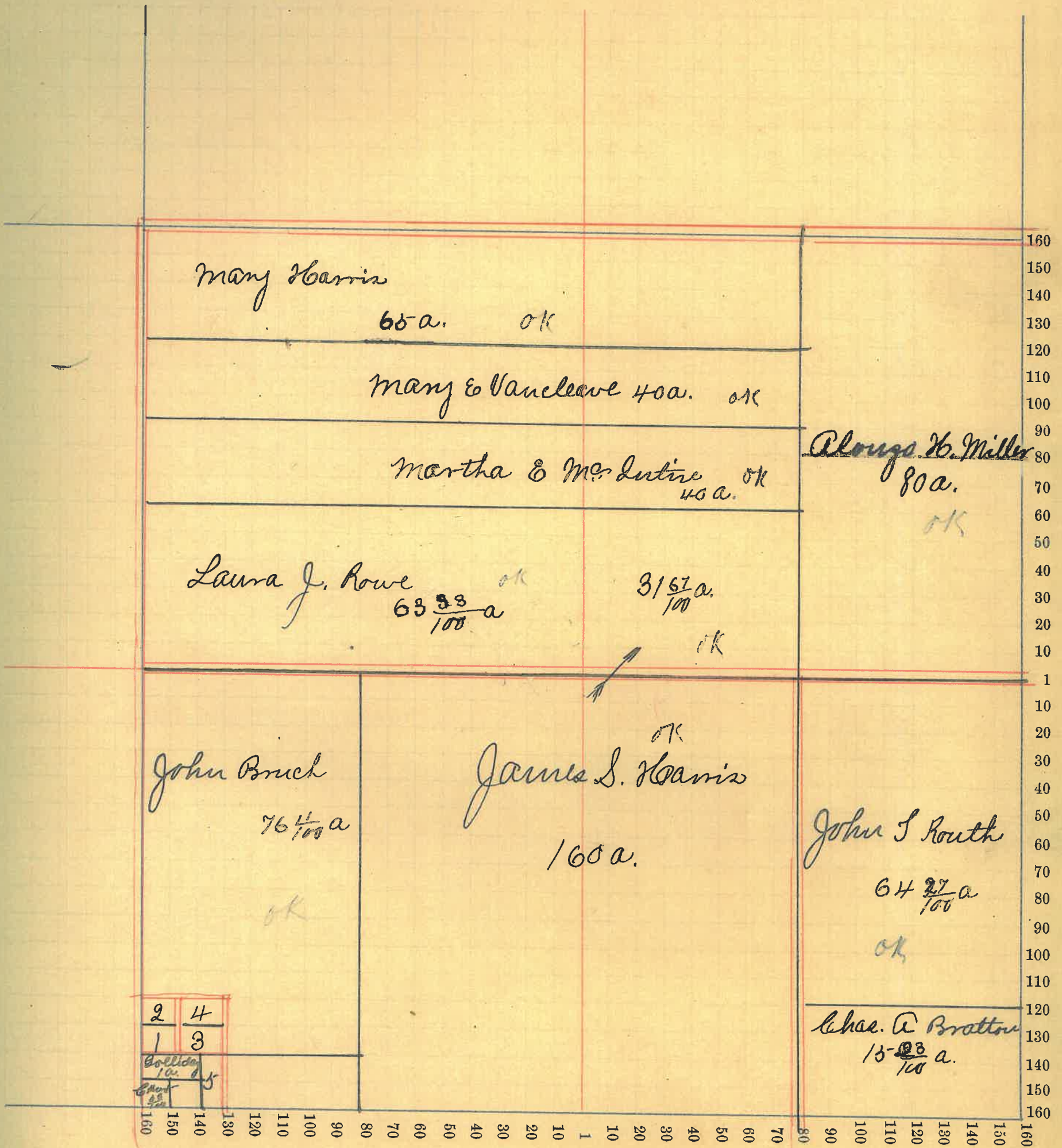
NAMES OF OWNERS.	Number on Plat.	DESCRIPTION.	Section.	Township.	Range.	Acres.	Hundredths.	Value of Lands.	Value of Improvements.	Value of Lands and Improvements.
Bratton Chas. B.		Pl-SE <sup>4</sup>	25	18	3	15	23	400		400
Bruch John		.. N <sup>2</sup> S W <sup>4</sup>	25	18	8	76	11	2160	700	2860
Harris Jas S		.. N <sup>2</sup> NE <sup>4</sup>	25	18	3	31	67	5245	750	5995
do		W <sup>2</sup> SE <sup>4</sup>	"	"	"	80				
do		E <sup>2</sup> S W <sup>4</sup>	"	"	"	80				
Harris Mary		Pl-NW <sup>4</sup> & Pl-NE <sup>4</sup>	25	18	3	65		1815	600	2415
Miller Oloyp H.		E <sup>2</sup> NE <sup>4</sup>	25	18	3	80		2210	100	2310
McLuttre Martha E		Pl-NW <sup>4</sup> & Pl-NE <sup>4</sup>	25	18	3	40		1120		1120
Rowe Laura J. H.		Pl-NW <sup>4</sup>	25	18	3	63	33	1795	550	2345
Routh John T		.. E <sup>2</sup> SE <sup>4</sup>	25	18	3	64	77	1695	500	2195
Vauleave Mary E		Pl-NW <sup>4</sup> & Pl-NE <sup>4</sup>	25	18	3	40		1795	550	2345



SECTION No. 25

Congressional Township, No. 18 R. 3

SCALE:—Forty rods to an inch, or ten rods to a space, Congress Land, which is one mile square for a Section.  
 Number of acres in this Section, according to the UNITED STATES SURVEY,



Montgomery COUNTY, INDIANA, 1899.

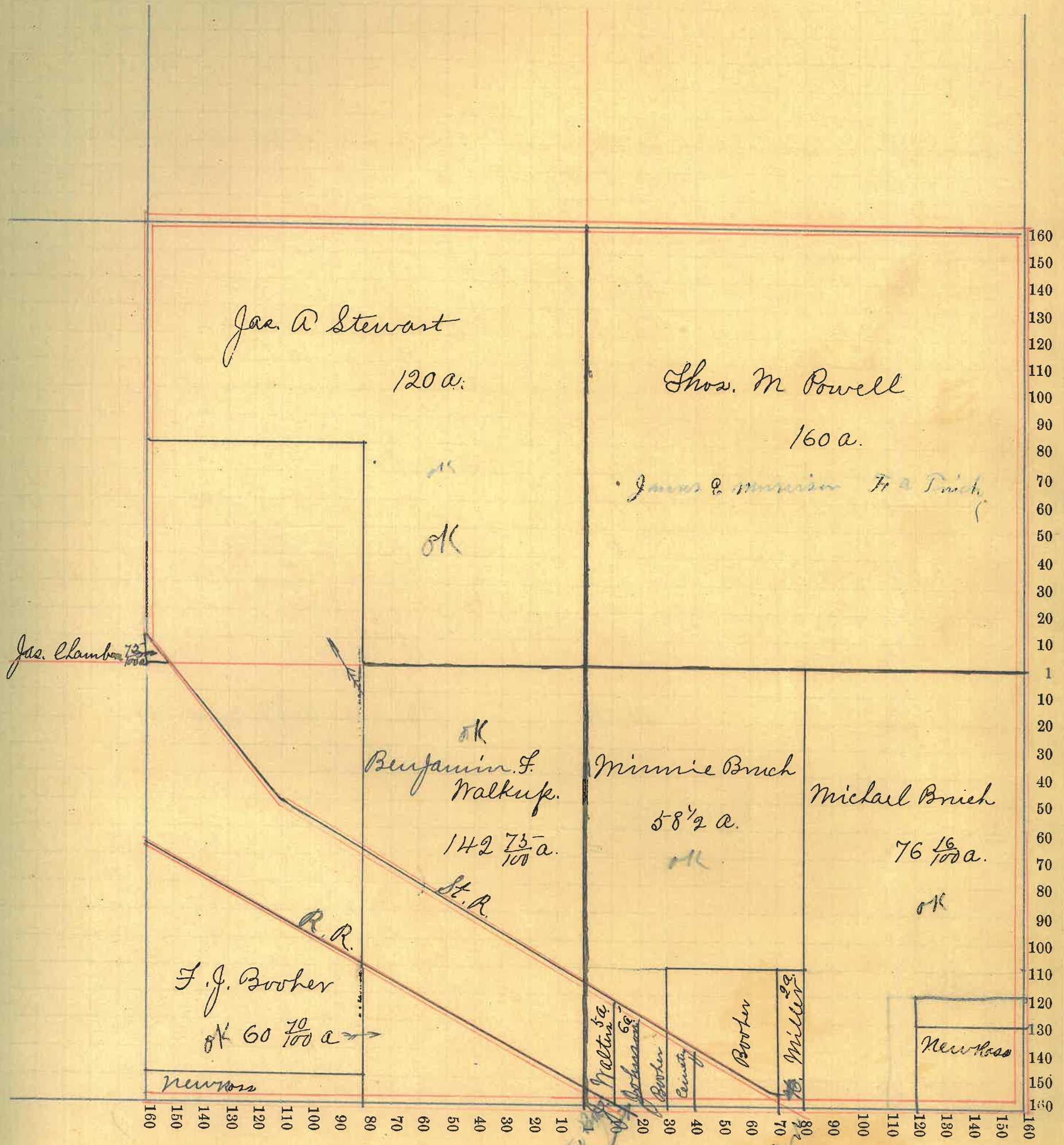
Assessor's Plat-Book for Walnut Township, No.

NAMES OF OWNERS.	Number on Plat.	DESCRIPTION.	Section.	Township.	Range.	Aces.	Hundredths.	Value of Lands.	Value of Improvements.	Value of Lands and Improvements.
Booker F. J.		Qt- S W 4 S E 4	26	18	3	60	70	1540	400	1940
Bruch Minnie		Qt N 2 S E 4	26	18	3	38	50	1610	275	1885
Bruch Michael		" E 2 S E 4	26	18	3	76	16	2250	600	2850
Chamber Jas. E.		" N 2 N W 4	26	18	3		75		15	15
Powell Thos. M.		N E 4	26	18	3	160		4740	650	5390
Johnson Amanda		Qt- N 2 S E 4	26	18	3	6		175	150	325
Miller. H. M.		" N 2 S E 4	26	18	3	.2		60	350	410
Stewart- Jas A.		" N W 4	26	18	3	120		3315	500	3815
Walter Julia		" N 2 S E 4	26	18	3	5		135	150	285
Waltup B. F.		Qt N 2	26	18	3	142	75	4000	500	4500

SECTION No. 26

Congressional Township, No. 18 R. 3

SCALE:—Forty rods to an inch, or ten rods to a space, Congress Land, which is one mile square for a Section.  
Number of acres in this Section, according to the UNITED STATES SURVEY,



Montgomery COUNTY, INDIANA, 1899.

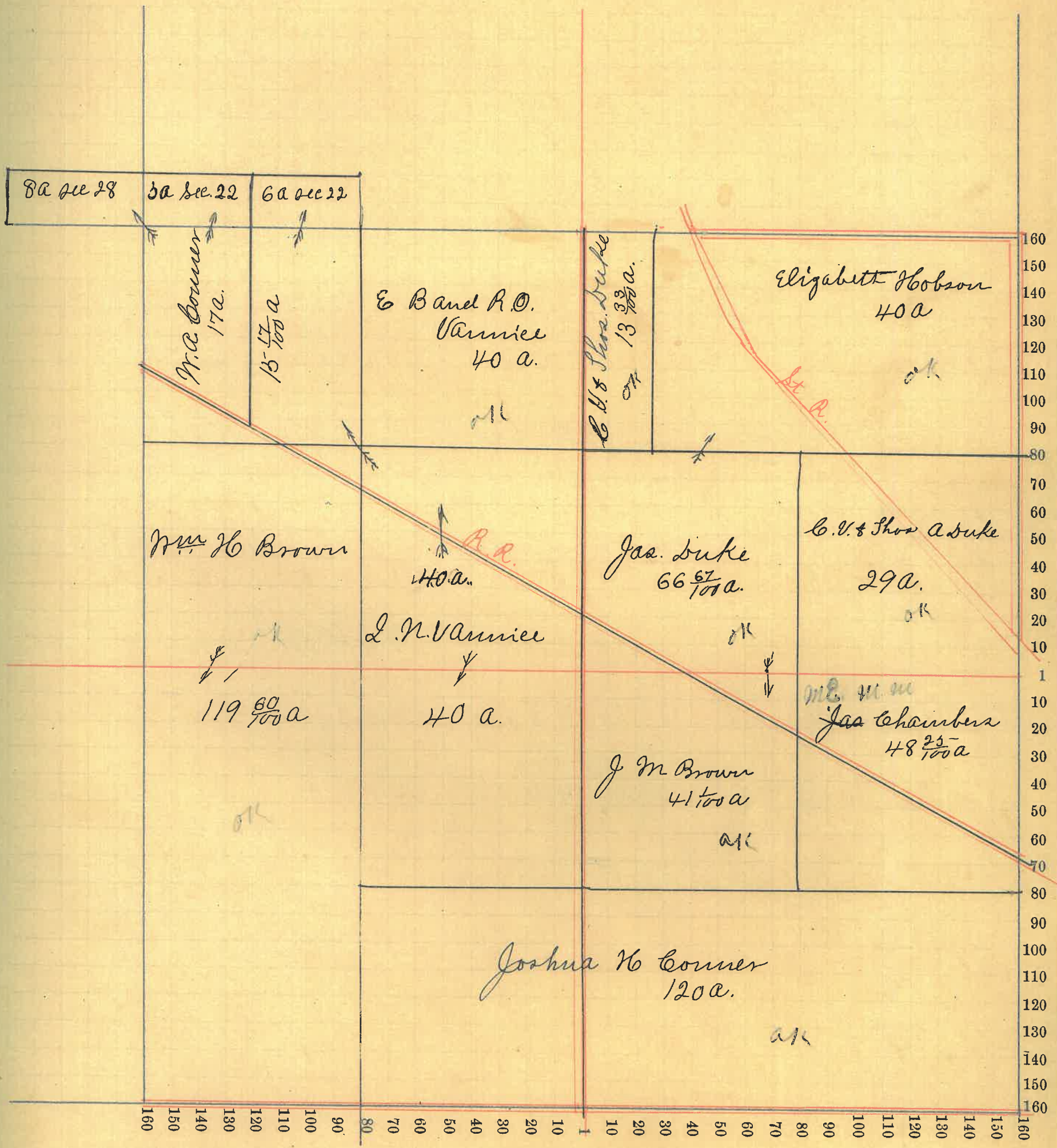
Assessor's Plat-Book for Walnut Township, No.

NAMES OF OWNERS.	Number on Plat.	DESCRIPTION.	Section.	Township.	Range.	Acres.	Hundredths.	Value of Lands.	Value of Improvements.	Value of Lands and Improvements.
Brown Wm H. do.		N <sup>2</sup> S <sup>W</sup> 4 S <sup>4</sup> N <sup>W</sup> 4	27	18	3	80				
			"	"	"	39	60	3220		3220
Brown J.M.		Rt S E <sup>4</sup>	27	18	3	41	01	1135	275	1410
Chambers Jas. do.		" S E <sup>4</sup> " S E <sup>4</sup> N E <sup>4</sup>	27	18	3	37	25			
			"	"	"	11		1345	200	1545
Couner Joshua H. do		S <sup>2</sup> S E <sup>4</sup> S E <sup>4</sup> S W <sup>4</sup>	27	18	3	80				
			"	"	"	40		3200	300	3500
Couner W.A.		Rt N W <sup>4</sup>	27	18	3	17		455		455
Duke Jas. F. do		Rt N E <sup>4</sup> " N W <sup>4</sup> S E <sup>4</sup>	27	18	3	64	81			
			"	"	"	1	86	1745	530	2295
Duke C. & Thosa do		W'side N W <sup>4</sup> N E <sup>4</sup> Rt S E <sup>4</sup> N E <sup>4</sup>	27	18	3	13	33			
			"	"	"	29		1095	150	1245
Hobson Elizabeth		" N <sup>2</sup> N E <sup>4</sup>	27	18	3	40		1065	150	1215
Vannice E.B. & R.O.		N E <sup>4</sup> N W <sup>4</sup>	27	18	3	40		1100		1100
Vannice I.N.		Rt N <sup>2</sup>	27	18	3	95	17	2630	200	2830

# SECTION No. 27

Congressional Township, No. 18 R. 3

SCALE:—Forty rods to an inch, or ten rods to a space, Congress Land, which is one mile square for a Section.  
 Number of acres in this Section, according to the UNITED STATES SURVEY,.....



Montgomery COUNTY, INDIANA, 1899.

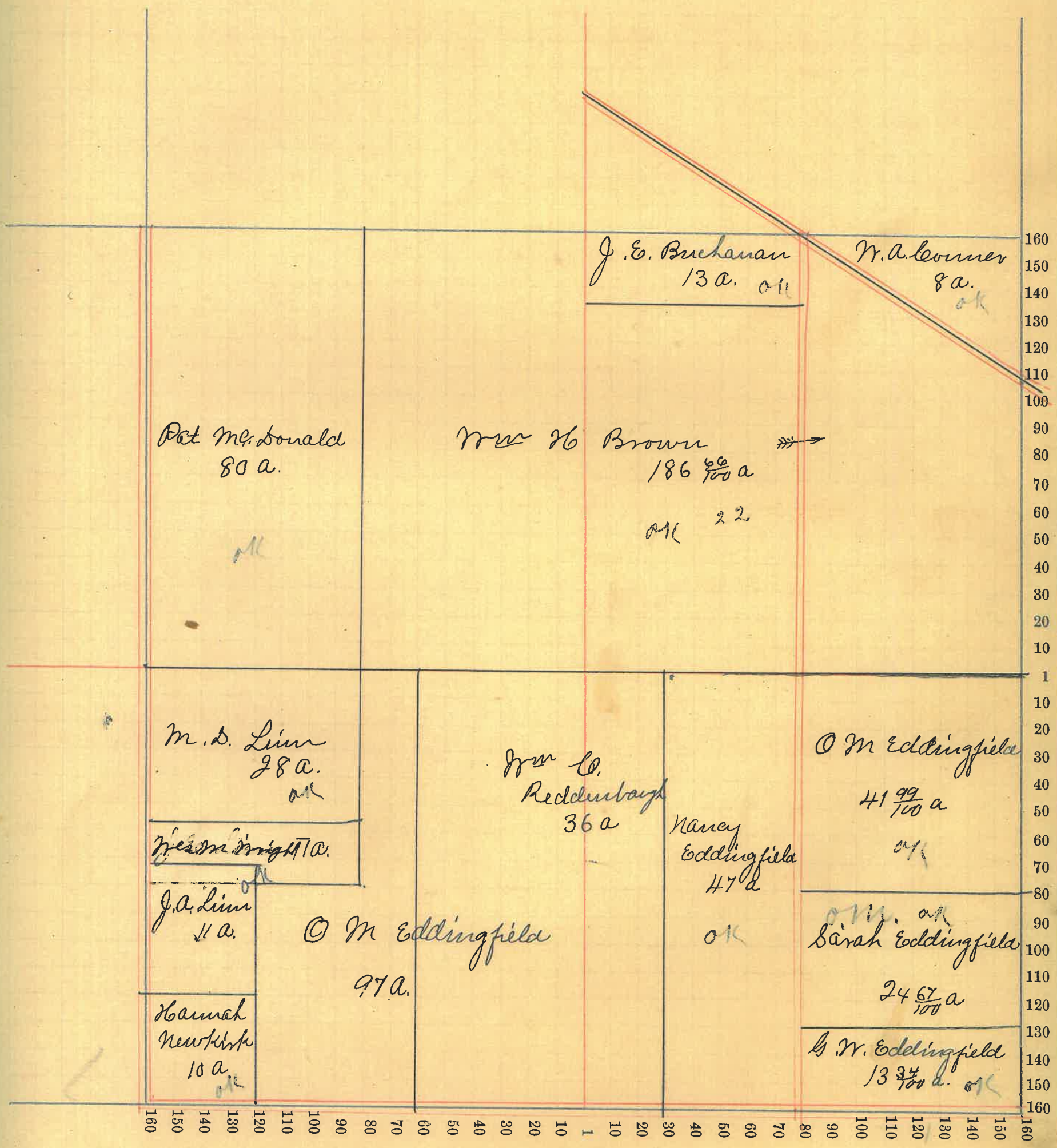
Assessor's Plat-Book for Walnut Township, No.

NAMES OF OWNERS.	Number on Plat.	DESCRIPTION.	SECTION.				Hundredths.	Value of Lands.	Value of Improve-ments.	Value of Lands and Improvements.
			Section.	Township.	Range.	Acres.				
Brown Wm. H.		Pl-NE <sup>4</sup> & Pl-NW <sup>4</sup>	28	18	3	186 66	5150	800	5950	
Buchanan Jas. E.		" N <sup>2</sup> NW <sup>4</sup>	28	18	3	13	300		300	
Eddingfield O.M.		" E <sup>2</sup> SE <sup>4</sup>	28	18	3	39 99				
Do		" SE <sup>4</sup>	"	"	"	2				
Do.		" SW <sup>4</sup> and Pl-SE <sup>4</sup>	"	"	"	97	3795	200	3995	
Eddingfield Sarah		" E <sup>2</sup> SE <sup>4</sup>	28	18	3	24 67	600	50	650	
Eddingfield Geo. W.		" E <sup>2</sup> SE <sup>4</sup>	28	18	3	13 34	300		300	
Eddingfield Nancy		" N <sup>2</sup> SE <sup>4</sup>	28	18	3	47	1260		1260	
Linn Margaret S.		" NW <sup>4</sup> SW <sup>4</sup>	28	18	3	28	690	300	990	
Nighty Wesley M.		" NW <sup>4</sup> SW <sup>4</sup>	28	18	3	11	290		290	
Linn Joseph A.		" N <sup>2</sup> SW <sup>4</sup>	28	18	3	11	290		290	
McDonald Patrick		" N <sup>2</sup> NW <sup>4</sup>	28	18	3	80	2120	500	2620	
Newkirk Hannah		" SW <sup>4</sup> SW <sup>4</sup>	28	18	3	10	270	200	470	
Reddenbaugh W. C.		" SW <sup>4</sup> & Pl-SE <sup>4</sup>	28	18	3	36	965	600	1565	
Comer W. A.		" NE <sup>4</sup>	28	18	3	8	210	50	260	

SECTION No. 28

Congressional Township, No. 18 R. 3

SCALE:—Forty rods to an inch, or ten rods to a space, Congress Land, which is one mile square for a Section.  
Number of acres in this Section, according to the UNITED STATES SURVEY,



Montgomery COUNTY, INDIANA, 1899.

Assessor's Plat-Book for Walnut Township, No.


NAMES OF OWNERS.	Number on Plat.	DESCRIPTION.	Section.	Township.	Range.	Acres.	Hundredths.	Value of Lands.	Value of Improve-ments.	Value of Lands and Improvements.
Bratton O.W.		S <sup>2</sup> NW <sup>4</sup>	29	18	3	80		2120	250	2370
Clahan Michael		Pl- N <sup>2</sup> NW <sup>4</sup>	29	18	3	79	50	2105	400	2505
Clahan Patrick		N <sup>2</sup> NE <sup>4</sup>	29	18	3	80		2690	450	3140
do.		N <sup>2</sup> NW <sup>4</sup> SE <sup>4</sup>	..	..	..	20				
Clahan John		E <sup>2</sup> NE <sup>4</sup>	29	18	3	80		2140	100	2340
Wayer W. W.		Pl-N <sup>2</sup> S NW <sup>4</sup>	29	18	3	34		930		930
Linn L. N.		NE <sup>4</sup> SE <sup>4</sup>	29	18	3	40		1065	250	1315
Minnick Chas. A		E <sup>2</sup> S NW <sup>4</sup>	29	18	3	80		3520	350	3870
do.		Pl-N <sup>2</sup> S NW <sup>4</sup>	..	..	..	51				
Newkirk Hannah L.		Pl-E <sup>2</sup> SE <sup>4</sup>	29	18	3	17	50	450		450
Newkirk Forest N.		.. E <sup>2</sup> SE <sup>4</sup>	29	18	3	22	75	595		595
Summers Anna		.. N <sup>2</sup> SE <sup>4</sup>	29	18	3	60		1600	500	2100



SECTION No. 29

Congressional Township, No. 18 R. 3

SCALE:—Forty rods to an inch, or ten rods to a space, Congress Land, which is one mile square for a Section.  
 Number of acres in this Section, according to the UNITED STATES SURVEY,



Montgomery COUNTY, INDIANA, 1899.


Assessor's Plat-Book for Walnut Township, No. \_\_\_\_\_

NAMES OF OWNERS.	Number on Plat.	DESCRIPTION.	Section.	Township.	Range.	Acres.	Hundredths.	Value of Lands.	Value of Improvements.	Value of Lands and Improvements.
Corn Albert do		N <sup>r</sup> N <sup>r</sup> 4 S <sup>e</sup> end N <sup>e</sup> S <sup>r</sup> 4	30	18	3	76	52			
			"	"	"	46	82	2325-	600	2925-
Coulter Sam'l 'etal'		Pt- N E 4	30	18	3	79		2130	350	2480
Sam'l Coulter		E <sup>2</sup> N E 4	30	18	3	80		2190		2190
Hostetter Catherine		Pt- E <sup>2</sup> S E 4	30	18	3	16		430		430
Hostetter S. A.		N <sup>r</sup> S E 4	30	18	3	80				
do.		Pt- E <sup>2</sup> S E 4	"	"	"	8		2230	400	2630
Hostetter N. J.		Pt- E <sup>2</sup> S E 4	30	18	3	34	01	805	50	855
Smith Fred. W.		Pt- E <sup>2</sup> S <sup>r</sup> 4	30	18	3	76	80	2120	150	2270
Inel Stephen 'Heis'		S <sup>e</sup> end N <sup>e</sup> S <sup>r</sup> 4	30	18	3	30		730	150	880
Stone A. J.		Pt- E <sup>2</sup> N <sup>r</sup> 4	30	18	3	76	52	2050	550	2600
Wayes W. W.		Pt- E <sup>2</sup> S E 4	30	18	3	17		460	300	760

SECTION No. 30

Congressional Township, No. 18 R. 3

SCALE:—Forty rods to an inch, or ten rods to a space, Congress Land, which is one mile square for a Section.  
 Number of acres in this Section, according to the UNITED STATES SURVEY,



Montgomery COUNTY, INDIANA, 1899.

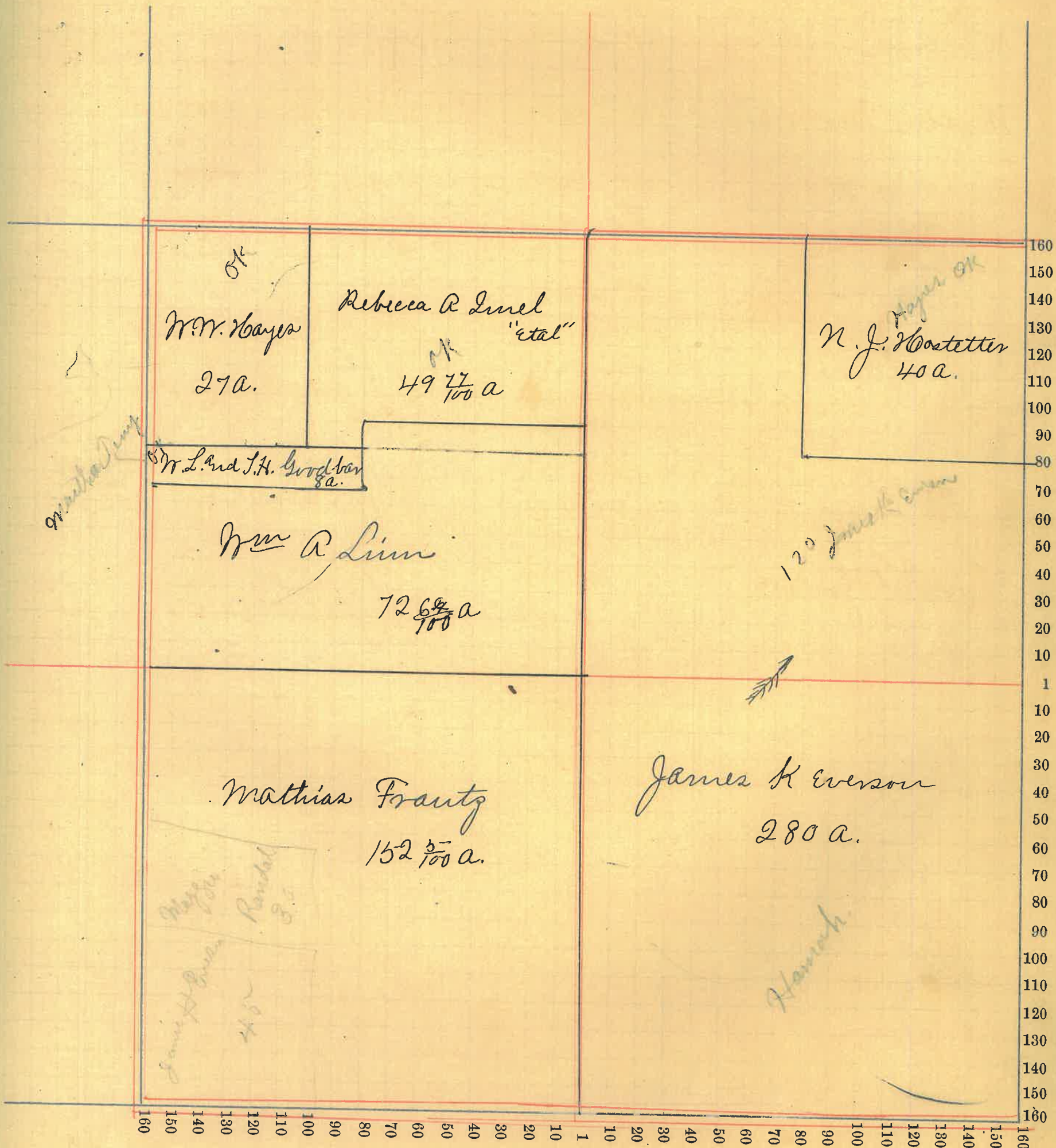
Assessor's Plat-Book for Walnut Township, No.

NAMES OF OWNERS.	Number on Plat.	DESCRIPTION.	Section.	Township.	Range.	Acres.	Hundredths.	Value of Lands.	Value of Improvements.	Value of Lands and Improvements.
Everson Jas. H. do do		SE <sup>4</sup> N <sup>2</sup> NE <sup>4</sup> S <sup>2</sup> E <sup>2</sup> NE <sup>4</sup>	31	18	3	160 80 40		7815	560	8365
Frantz Mathias		SE NW <sup>4</sup>	31	18	3	152	03	4100	500	4600
Goodbar W. Land S. H.		SE NW <sup>4</sup>	31	18	3	8		210	100	310
Hostetter N. J.		NE <sup>4</sup> NE <sup>4</sup>	31	18	3	40		1165	75	1240
Hayes, W. W.		SE NW <sup>4</sup>	31	18	3	27		730	75	805
Inel Rebecca A. "etal"		SE NW <sup>4</sup>	31	18	3	49	77	1265		1265
Linn Wm A. do do do do		SE NW <sup>4</sup> " SE NW <sup>4</sup> " NW <sup>4</sup> " NW <sup>4</sup> " NW <sup>4</sup>	31	18	3	43 6 9 3 11	43 38 50 33	1980	250	2230

SECTION No. 31

Congressional Township, No. 18 R. 3

SCALE:—Forty rods to an inch, or ten rods to a space, Congress Land, which is one mile square for a Section.  
Number of acres in this Section, according to the UNITED STATES SURVEY,



Montgomery COUNTY, INDIANA, 1899.


Assessor's Plat-Book for Walnut Township, No.

NAMES OF OWNERS.	Number on Plat.	DESCRIPTION.	Section.	Township.	Range.	Acres.	Hundredths.	Value of Lands.	Value of Improvements.	Value of Lands and Improvements.
Brown Wm H.		N end N <sup>2</sup> NE <sup>4</sup>	32	18	3	50		1250		1250
Hall Benj. F.		N <sup>2</sup> NW <sup>4</sup>	32	18	3	80		1960		1960
Miller Jas. W. C.		N <sup>2</sup> SW <sup>4</sup>	32	18	3	80		1920	400	2320
Hall S. Q.		N <sup>2</sup> SE <sup>4</sup>	32	18	3	80	}	2860	600	3460
Do		S end N <sup>2</sup> NE	32	..	..	30				
Heinkle S. B.		E <sup>2</sup> SE <sup>4</sup>	32	18	3	80		2120	100	2220
Myers Rufus		E <sup>2</sup> SW <sup>4</sup>	32	18	3	80		2050	250	2300
McLear John		pt E <sup>2</sup> SE <sup>4</sup>	32	18	3	30		800	150	950
Newkirk. A. L.		.. NE <sup>4</sup>	32	18	3	25	36	660	75	735
Newkirk Julia		.. NE <sup>4</sup>	32	18	3	25	36	660		660
Williams John		E <sup>2</sup> NW <sup>4</sup>	32	18	3	80		2080	150	2230

SECTION No. 32

Congressional Township, No. 18 R. 3

SCALE:—Forty rods to an inch, or ten rods to a space, Congress Land, which is one mile square for a Section.  
 Number of acres in this Section, according to the UNITED STATES SURVEY, \_\_\_\_\_



Montgomery COUNTY, INDIANA, 1899.

Assessor's Plat-Book for Walnut Township, No. \_\_\_\_\_

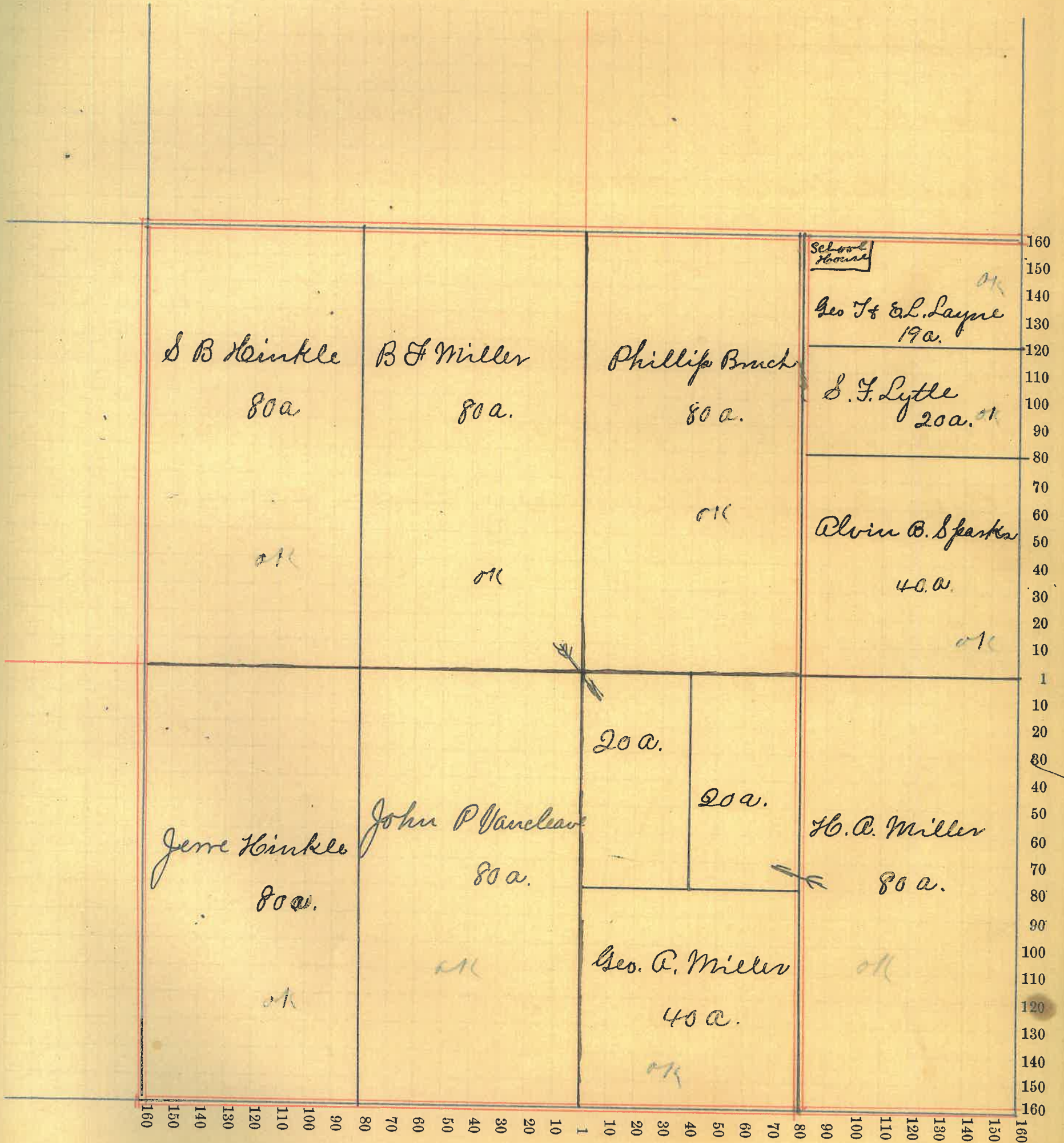
NAMES OF OWNERS.	Number on Plat.	DESCRIPTION.	Section.	Township.	Range.	Acres.	Hundredths.	Value of Lands.	Value of Improve-ments.	Value of Lands and Improvements.
Bruch Philip		N <sup>2</sup> NE <sup>4</sup>	33	18	3	80		2135	300	2435
Heinkle Gene		N <sup>2</sup> SW <sup>4</sup>	33	18	3	80		2120	800	2920
Heinkle S. B.		N <sup>2</sup> NW <sup>4</sup>	33	18	3	80		2120		2120
Layne Geo. T. and Ed		pt- N <sup>2</sup> E <sup>2</sup> NE <sup>4</sup>	33	18	3	19		505	25	530
Lytle S. F.		.. NE <sup>4</sup> NE <sup>4</sup>	33	18	3	20		550	125	675
Miller B. F.		E <sup>2</sup> NW <sup>4</sup>	33	18	3	80	}	2685	550	3235
do		pt SE <sup>4</sup>	..	..	..	20				
Geo. A Miller		SW <sup>4</sup> SE <sup>4</sup>	33	18	3	40		1075	700	1775
Miller Henry A		E <sup>2</sup> SE <sup>4</sup>	33	18	3	80	}	2660	850	3510
do.		E <sup>2</sup> NW <sup>4</sup> SE <sup>4</sup>	..	..	..	20				
Sparks A. B.		SE <sup>4</sup> NE <sup>4</sup>	33	18	3	40		1065	400	1465
Vanclave John P		E <sup>2</sup> SW <sup>4</sup>	33	18	3	80		2145	250	2395



SECTION No. 33

Congressional Township, No. 18 R. 3

SCALE:—Forty rods to an inch, or ten rods to a space, Congress Land, which is one mile square for a Section.  
Number of acres in this Section, according to the UNITED STATES SURVEY,



Montgomery COUNTY, INDIANA, 1899.

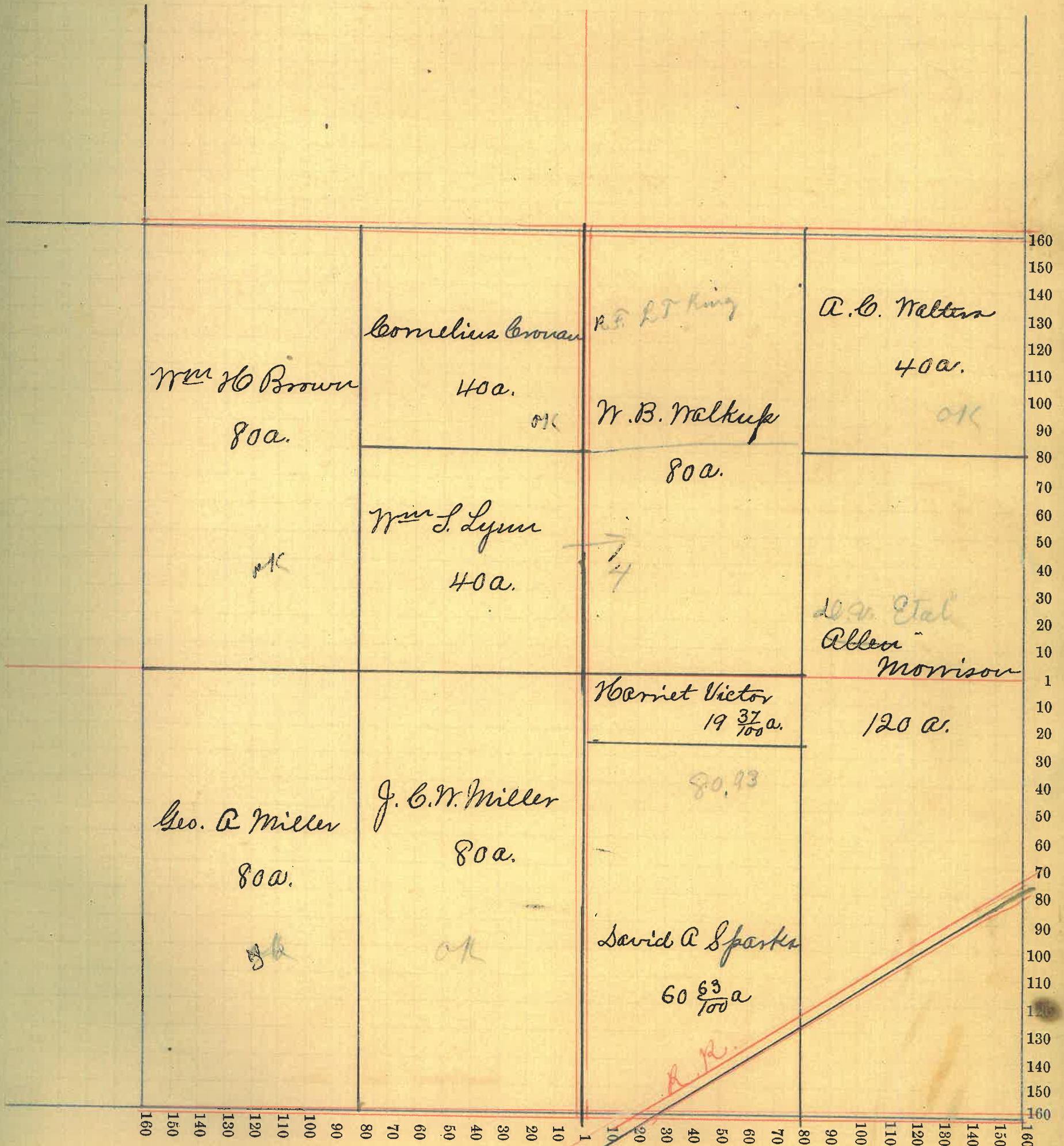
Assessor's Plat-Book for Walnut Township, No.

NAMES OF OWNERS.	Number on Plat.	DESCRIPTION.	Section.	Township.	Range.	Acres.	Hundredths.	Value of Lands.	Value of Improvements.	Value of Lands and Improvements.
Brown Wm. J.		N <sup>2</sup> NW <sup>4</sup>	34	18	3	80		2225-		2220-
Cronan Cornelius		NE <sup>4</sup> NW <sup>4</sup>	34	18	3	40		1090	25-	1115
Lim Wm. S.		SE <sup>4</sup> NW <sup>4</sup>	34	18	3	40		1100	25-	1125
Morrison Allen		E <sup>2</sup> SE <sup>4</sup>	34	18	3	80		3150	400	3550
do		SE <sup>4</sup> NE <sup>4</sup>	..	..	..	40				
Miller Geo. A.		N <sup>2</sup> SW <sup>4</sup>	34	18	3	80		2160		2160
Miller J. W. C.		E <sup>2</sup> SW <sup>4</sup>	34	18	3	80		2120	100	2220
Sparks David W.		pt N <sup>2</sup> SE <sup>4</sup>	34	18	3	60	63	1550		1550
Victor Harriet		.. N <sup>2</sup> SE <sup>4</sup>	34	18	3	19	37	510		510
Walter A. C.		NE <sup>4</sup> NE <sup>4</sup>	34	18	3	40		1100	250	1350
Waltup W. B.		N <sup>2</sup> NE <sup>4</sup>	34	18	3	80		2195	75	2270

SECTION No. 34

Congressional Township, No. 18 R. 3

SCALE:—Forty rods to an inch, or ten rods to a space, Congress Land, which is one mile square for a Section.  
 Number of acres in this Section, according to the UNITED STATES SURVEY,



68

Montgomery COUNTY, INDIANA, 1899.

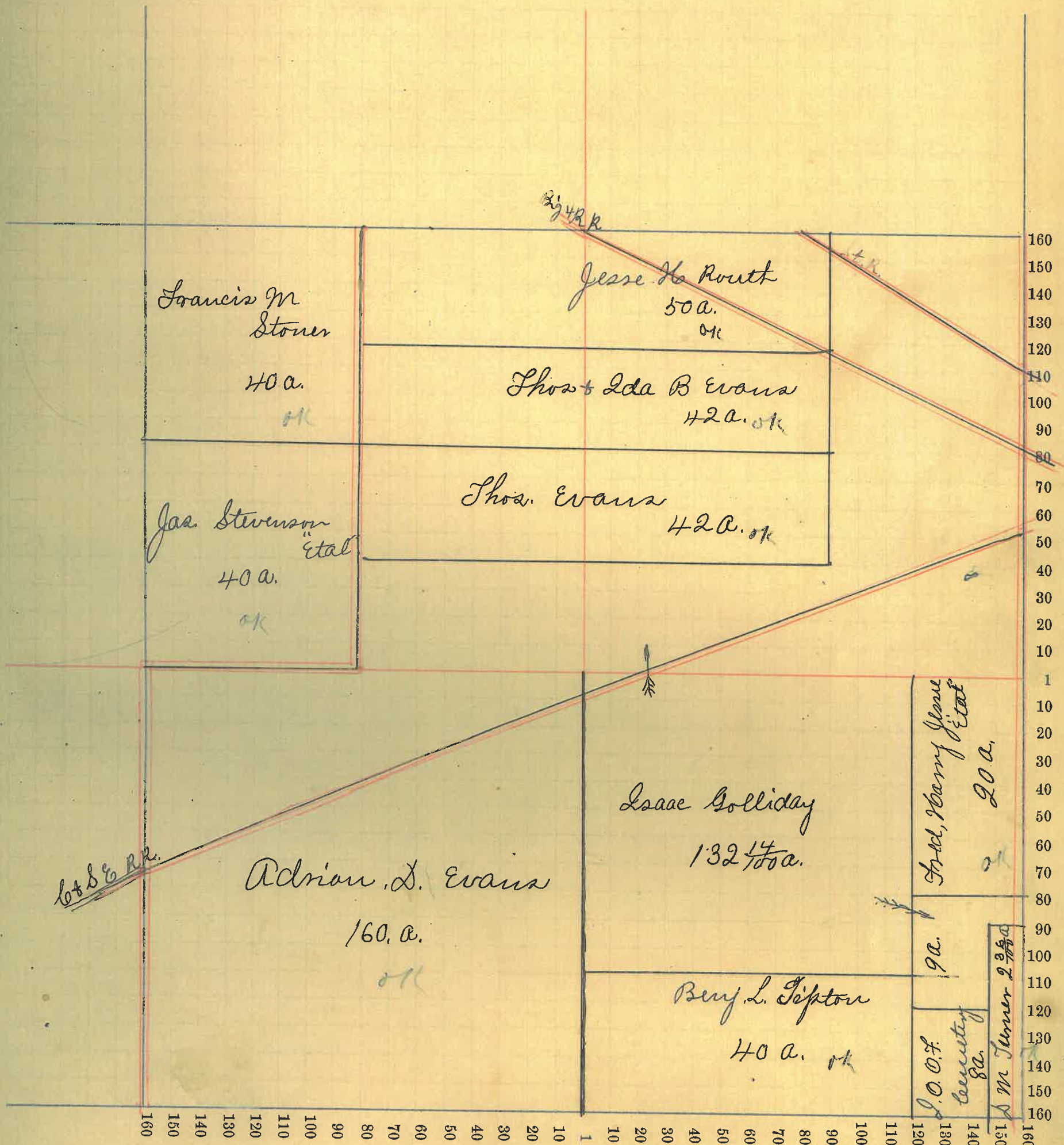
Assessor's Plat-Book for Walnut Township, No.

NAMES OF OWNERS.	Number on Plat.	DESCRIPTION.	Section.	Township.	Range.	Acres.	Hundredths.	Value of Lands.	Value of Improvements.	Value of Lands and Improvements.
Evans Arianna		S 22 <sup>4</sup>	35	18	3	160		4085	300	4385
Evans Thos & Ida B.		Pt-NW <sup>4</sup> Pt-NE <sup>4</sup>	35	18	3	42		1150		1150
Evans Thos.		Pt-NW <sup>4</sup> & Pt-NE <sup>4</sup>	35	18	3	42		1150		1150
Golliday Isaac		Pt-NE <sup>4</sup> & Pt-SE <sup>4</sup>	35	18	3	132	14	3695	200	3895
Jesse Fred, Hoamj'etal		Pt-SE <sup>4</sup>	35	18	3	20		560	400	960
Routh Jesse H		" NW <sup>4</sup> & Pt-NE <sup>4</sup>	35	18	3	50		1315	200	1515
Stoner F.M.		NW <sup>4</sup> NW <sup>4</sup>	35	18	3	40		1090	150	1240
Stevenson Jas. 'etal'		SW <sup>4</sup> NW <sup>4</sup>	35	18	3	40		1055		1055
Tipton Benj. L.		Pt-SE <sup>4</sup>	35	18	3	40		1070		1070
Lumer S.M.		" SE <sup>4</sup>	35	18	3	2	36	56		56
Trustees I. O. O. F.		" SE <sup>4</sup>	35	18	3	8				

SECTION No. 35

Congressional Township, No. 18 R. 3

SCALE:—Forty rods to an inch, or ten rods to a space, Congress Land, which is one mile square for a Section.  
Number of acres in this Section, according to the UNITED STATES SURVEY,



NAMES OF OWNERS.	Number on Plat.	DESCRIPTION.	Section.	Township.	Range.	Acres.	Hundredths.	Value of Lands.	Value of Improvements.	Value of Lands and Improvements.
Adkins T. A.		Qt SE <sup>4</sup> NW <sup>4</sup>	36	18	3	23	10			
do.		" N <sup>2</sup> NW <sup>4</sup>	"	"	"	3	67	790	350.	1140
Bratton Chas. B.		E <sup>2</sup> NE <sup>4</sup>	36	18	3	80				
do		Qt NE <sup>4</sup> SE <sup>4</sup>	"	"	"	20		2735	500	3235
Canaday Lewis A.		" E <sup>2</sup> NE <sup>4</sup>	36	18	3	9	40	270	250	520
Crown Thos.		" NE <sup>4</sup> NW <sup>4</sup>	36	18	3	4	75	150	100	250
Croover John and Rachel		" SE <sup>4</sup> NW <sup>4</sup>	36	18	3	3		90	150	240
Eddingfield J. C. and A. W.		" N <sup>2</sup> NW <sup>4</sup>	36	18	3					
Evans Ambrose		" NW <sup>4</sup>	"	"	"	3				
Gardner Julia A.		" NE <sup>4</sup> and Qt-NW <sup>4</sup>	36	18	3	40		1115	100	1215
Harris Jas S.		" NW <sup>4</sup> & Qt-NE <sup>4</sup>	"	"	"	21		588		588
Harris Peter B.		" E <sup>2</sup> SE <sup>4</sup>	"	"	"	12	40	280	125	405
Jesse Fred, Harry 'etal'		Qt-SE <sup>4</sup>	36	18	3	42	27	1720	75	1795
Jones John E.		" N <sup>2</sup> SE <sup>4</sup>	"	"	"	76	80	2000	175	2175
Lewis Benj 'Hein'		" E <sup>2</sup> SE <sup>4</sup>	"	"	"	26		500	50	550
Lewis S. B. & C. P.		" E <sup>2</sup> SE <sup>4</sup>	36	18	3	20	97	525		525
Miller Eliz. J.		" NW <sup>4</sup> Qt-NE <sup>4</sup>	"	"	"	40		1090	150	1240
Powell Geo W.		" N <sup>2</sup> NW <sup>4</sup>	"	"	"	10	46			
Rountree Phronie		" NW <sup>4</sup>	36	18	3	8	57	255	275	530
Shepherd Geo. W.		" SE <sup>4</sup> NW <sup>4</sup>	"	"	"	2		60	25	180
Turner S. M.		" SW <sup>4</sup>	"	"	"	60		1630		1630
Whitley Wm		" N <sup>2</sup> SE <sup>4</sup>	"	"	"	"	90	25	50	75
Webb Thos J & Nancy		" SW <sup>4</sup> Qt-NW <sup>4</sup>	36	18	3	48	76	1310	300	1610

SECTION No. 36

Congressional Township, No. 18 R.3

SCALE:—Forty rods to an inch, or ten rods to a space, Congress Land, which is one mile square for a Section.  
Number of acres in this Section, according to the UNITED STATES SURVEY,

