

ASSESSOR'S  
PLAT BOOK  
1903.  
Walnut, Twp.  
MONTGOMERY CO.

**Assessor's Plat Book**  
**Walnut Township**  
**Montgomery County,**  
**Indiana**

**1903**

Last Name	First Name	Pages	Notes
Abbott	Celia	7, 8	
Abbott	Ida B	33, 34	undivided
Abbott	W J	7, 8	
Abbott	W J	33, 34	undivided
Airhart	Minnie	23, 24	
Akers	J M	37, 38	
Armstrong	Alsetta	13, 14	
Armstrong	J W "etal"	37, 38	
Armstrong	John	15, 16	heirs
Armstrong	John O	13, 14	
Armstrong	Millie V	13, 14	
Armstrong	T A	74	Mace
Baird	R S	51, 52	
Baker	Francis	73	
Beck	Caroline	3, 4	
Beck	Charles	3, 4	
Beck	Frank H	1, 2	
Beck	Henry W	1, 2, 3, 4	
Beck	Wm T	3, 4	
Beck	J J	37, 38	
Beebe	John	1, 2	
Berry	D D	39, 40	heirs; Berrys add to Clineville Lot 4-9
Big 4 RR		34, 40, 42, 54, 56, 70	
Booher	F J	51, 52	
Booher	Flavins J	71, 72	
Bowman	H W	3, 4	
Bowman	Mary E	41, 42	
Bowman	Oliver C	23, 24	
Bowman	Oliver W	23, 24	
Bowman	Susan E	25, 26	
Bowman	W H	1, 2	
Bowman	Gertrude	41, 42	
Bratton	Chas B and E A	49, 50, 71, 72	
Bratton	Ida M	39, 40	
Bratton	Lydia E	39, 40	
Bratton	O W	57, 58	
Bratton	Robert L	47, 48	
Bronough	C T	45, 46	
Brown	Danl	73	
Brown	Edward L	29, 30	
Brown	John M	53, 54	
Brown	Mary E	29, 30	
Brown	Wm H	29, 30, 41, 42, 53, 54, 55, 56, 67, 68	
Bruce	Charles	21, 22, 29, 30	
Bruce	Charles H	23, 24	
Bruce	Robert T	27, 28	
Bruch	John	49, 50	
Bruch	Michael	51, 52	
Bruch	Minnie	51, 52	
Bruch	Phillip	65, 66	
Buchanan	James E	41, 42, 55, 56	
Buchanan	Sallie	75	Mace
Burroughs	M A	1, 2	
Bursott	Phoebe M	25, 26	
Caldwell	Harriet M	33, 34	
Campbell	Elizabeth	74	Mace
Canady	L A and C	71, 72	
Caster	Abraham	5, 6	
Caster	Jacob H	7, 8	
Cemetery		14, 22, 24, 34	
Chadwick	Dicy	13, 14, 33, 34	
Chadwick	Dicy	74	Mace
Chadwick	J T and H A	74	Mace
Chambers	M E and M M	53, 54	
Chambers	William	41, 42	
Chicago and SE RR		70	
church		26, 28	
Clahan	Ellen	39, 40	
Clahan	John	57, 58	
Clahan	Michael	57, 58	
Clahan	Patrick	57, 58	
Clark	William T	43, 44	
Clossier	Matilda	73	
Coddington	Harriet and Maria	75	Mace
Coddington	John	1, 2, 3, 4, 21, 22	
Coddington	Maria and Harriet	37, 38	
Conner	A H	51, 52	
Conner	Joshua H	53, 54	
Conner	Wm A	43, 44, 53, 54, 55, 56	
Coons	Jesse W	11, 12	
Corn	Asa W	59, 60	

Corn	George W jr	59, 60	
Coulter	Samuel	59, 60	
Coulter	Samuel "etal"	59, 60	
County Road		14	
Cox	Abijah F	5, 6	
Crain	Annie E	37, 38	
Crawford	C M and C R	9, 10	
Crawfords	A B "etal"	5, 6	
Cronin	Cornelius	67, 68	
Darnell	Susan M	23, 24	
Davis	Grant and M A	23, 24	
Dice	Anna M	39, 40	
Dice	James F	13, 14	
Dice	R E and Irene	33, 34	
Dice	R E and W E	74	Mace
Dice	W B	37, 38, 39, 40	
Dice	W B and Anna M	39, 40	
Dice	W E	33, 34	
Dice	Wm B	33, 34	
Dice	Wm A	33, 34	
Dickson	Eliza	23, 24	
Dickson	Oliver W	23, 24	
Ducke	C V and Thomas	53, 54	
Duke	James	53, 54	
Durbin	Mary	75	Mace
Eddingfield	G W and Georgia	74	Mace
Eddingfield	G W and Georgie	55, 56	
Eddingfield	Nancy	55, 56	
Eddingfield	O M	55, 56	
Edwards	Margaret A	75	Mace
Edwards	Morton E	13, 14	
Evans	Adrian D	45, 46, 69, 70	
Evans	Jesse F	23, 24	
Evans	Robt L	27, 28	
Evans	Sarah	75	Mace
Evans	Susan E	27, 28	
Evans	Thomas	69, 70	
Evans	Thomas and Ida B	69, 70	
Evans	William	33, 34	
Everson	A M and M B	19, 20	
Everson	Hannah	61, 62	
Everson	James H	61, 62	
Everson	James K	61, 62	
Farley	Margaret M	75	Mace
Finch	F A	51, 52	
Finch	John H	9, 10	
Finch	Sarah	13, 14	
Finch Gravel Road		14	
Fletcher	John H	13, 14	
Galloway	Robt H	37, 38	
Gardner	Julia	71, 72	
Garner	Susan M	23, 24	
Gollidy	Isaac	69, 70	
Gravel Road		14	
Gray	Mary E	9, 10	
Gregg	Sarah	13, 14, 33, 34	
Grimes	Eugenia	11, 12	
Hall	Benjamin F	63, 64	
Hall	Samuel Q	63, 64	
Harris	James S	49, 50, 71, 72	
Harris	Mary	49, 50	
Harris	Peter B	71, 72	
Haycock	A W	74	Mace
Hayes	Wm W	57, 58, 59, 60, 61, 62	
Health	Wm J	29, 30	
Hesser	Sarah J	15, 16	
Higgins	Clement	23, 24	
Higgins	Sarah	23, 24	
Higgins	William	23, 24	
Hinkle	Jerre	65, 66	
Hinkle	Saml B	63, 64, 65, 66	
Hipes	S H and Isabella	75	Mace
Hipes	Tilden and Annie	75	Mace
Hipes	Virgil	33, 34	
Hobson	Elizabeth	53, 54	
Hobson	Elmore "etal"	33, 34	
Hostetter	Simon D	59, 60	
Howard	Geo W	45, 46	
Huffman	Chas W	37, 38	
Huffman	J M	23, 24	
Huffman	Samuel E	23, 24	
Hugleheim	John	74	Mace
Hugleheim	Olive	75	Mace
Hunt	Nancy M	31, 32	
Hunt	Priecilla J	73	
Hunt	Samantha J	39, 40	
Hutchings	Martha	33, 34	
I O O F Cemetery		69, 70	
Imel	Rebecca A	61, 62	
Imel	Stephen	59, 60	



Inlow	Isaac and E E	21, 22	
Jackman	Albert W	7, 8	
Jackman	Mary E	7, 8	
Jesse	Fred and Harry	69, 70, 71, 72	
Johnson	Jacob K	29, 30	
Johnson	James G	35, 36	
Johnson	James G	74	
Johnson	James G and May J	74	Mace
Johnson	Mary J	35, 36	Mace
Johnson	Minnie E	75	
Johnson	W O and Minnie E	74	Mace
Johnson	W W	31, 32	Mace
Johnson	W W "etal"	76	
Johnson	William W	11, 12	Mace
Johnson	Wm W	13, 14, 33, 34	
Jones	James B	59, 60	
Jones	John E	71, 72	
K P Cemetery		14	
Kelly	Melvina	74	
King	R F and K T	67, 68	Mace
Lanthers	Wm M	37, 38	
Lasley	Samuel D and Samantha	25, 26	
Layne	Geo T and E L	65, 66	
Lee	Richard H and J F	11, 12	
Lemmon	J M	73	
Lemon	Jacob M	33, 34	
Lewis	D B and Charles	71, 72	
Lewis	Lucinda	71, 72	
Linn	A	73	
Linn	Asbury	33, 34	
Linn	Chas F	33, 34	
Linn	Chas W	43, 44	
Linn	Edward T	33, 34	
Linn	Eliza	11, 12	
Linn	Isaac N	57, 58	
Linn	J W	35, 36	
Linn	James F	31, 32	
Linn	John W and Mary A	17, 18	undivided
Linn	Joseph A	39, 40, 55, 56	
Linn	Margaret D	55, 56	
Linn	Nancy E	31, 32	
Linn	Rachel	75	undivided
Linn	Wheeler A	29, 30	Mace
Linn	Wm A	61, 62	
Linn	Wm T	67, 68	
Linn	H C and Gertrude	41, 42	
Linn		34	
Linn		34	see back book
Linnsburg		34	
Lockridge	John	15, 16, 17, 18, 33, 34	
Lockridge	John	74	Mace
Long	A W and A S	1, 2	
Loop	Clyde D	39, 40	
Loop	M and U J	35, 36	
Loop	W C	35, 36	
Loop	Wm C	41, 42	
Lytle	S F	65, 66	
Mace		34	see back book
Mahorney	Daniel	61	
Mahorney	Dave	62	
Mahorney	David	61	
Martin	Arch	31, 32, 33, 34, 35, 36, 37, 38	
Martin	Chas F and Mary C	25, 26	
Martin	Margaret A	31, 32	
Martin	Margret A	75	
Martin	W M	1, 2	Mace
Mason	W C and Sarah	69, 70	
McCarty	Edward	37, 38	
McCaw	John	63, 64	
McClure	Martha	75	
McDaniel	Daniel Patrick	55, 56	Mace
McDaniel	Patrick	41, 42	
McIntire	James H	45, 46	
McIntire	Martha E	49, 50	
McIntire	T J	27, 28	
McIntire	Thomas J	43, 44, 45, 46, 47, 48	
Mears	George D	41, 42	
Miller	Alonzo	49, 50, 51, 52	
Miller	B F	65, 66	
Miller	Eliza J	71, 72	
Miller	Geo A	65, 66, 67, 68	
Miller	Glenn	47, 48	
Miller	Henry A	65, 66	
Miller	John W C	63, 64, 67, 68	
Miller	P F and E J	71, 72	
Miller	S V and O R	1, 2	
Miller	W H	1, 2	
Minnich	Charles A	57, 58	
Minnich	Chas A	37, 38	
Misch	Michael	33, 34	
Misch	Michael and Mary	75	Mace
Morris	W H	7, 8	

Morris	James H	43, 44	
Morris	John M	43, 44	
Morrison	D V "etal"	67, 68	
Morrison	James E	51, 52	
Mount	E C	21, 22	
Mount	Elijah C	23, 24	
Mullikin	Wm D	39, 40	
Myers	Albert	73	
Myers	Eliza	41, 42	
Myers	G A	73	
Myers	Margaret J	41, 42	
Myers	Rufus	63, 64	
Myers	Thoms E	63, 64	
Myers	Wm F	15, 16	
Myers	Wm G	33, 34	
New Ross		52, 70, 71, 72	
Newkirk	Forest H	57, 58	
Newkirk	Hannah L	55, 56, 57, 58	
Newkirk	Julia	63, 64	
Nrwkirk	Albert L	63, 64	
Ornbaum	Benj L	37, 38	
Pague	John H and Mary	19, 20	
Patterson	James W	29, 30	
Patterson	Pearline A	43, 44	
Pattison	Giles W	13, 14	
Paxton	Lida	75	
Peck	Amy	33, 34	Mace
Peck	J O	33, 34	
Peck	Samuel C	33, 34	
Peck	Strawder W	29, 30	
Pery	John W	17, 18	
Peterman	C C	33, 34	
Peterman	C C	75	
Peterson	Emiline	33, 34, 73	Mace
Peterson	Isaac	41, 42	
Peterson	Louisa T	7, 8	
Phelps	J C "etal"	5, 6	
Phelps	Thomas	75	Mace
Pittenger	W T and J	23, 24	
Pogue	E O and C M	15, 16	
Porter	Eunice V	27, 28	
Porter	Thomas J	25, 26	
Powel	George W	25, 26	
Powel	Henrietta	21, 22	
Powel	Newton and Amelia	74	Mace
Presbyterian cemetery		32	
Presbyterian church		32	
Quinn	Laura	75	Mace
Randel	Maggie	61, 62	
Reddenbaugh	Joel K	74	Mace
Reddenbaugh	Wm C	55, 56	
Reed	Julia	7, 8	
Reid	Julia A	17, 18	
Remley	Daniel	5, 6	
Remley	Daniel	17, 18	
Rice	Joseph and Harriet	39, 40, 41, 42	
Richard	Elizabeth	73	
Riley	H C and M G	74	Mace
Robbins	James	3, 4	
Robbins	James H	5, 6, 19, 20, 21, 22	
Routh	Gertrude	51, 52	
Routh	Jesse H	69, 70	
Routh	John T	49, 50	
Rowe	Laura J	49, 50	
Rutan	Eliza	41, 42	
Sanford	Charles	13, 14	
school		28	no 6
school		32	no 5
school		66	#8
School			Mace no 4
seller	Wm A	19, 20	
Seybold	F M I J	43, 44	
Shirley	Fielden T	25, 26	
Sicks	John U	15, 16	
Skaggs	Sarah A	75	
Smiley	Andrew	13, 14, 33, 34	Mace
Smiley	Maggie	74	
Smith	Fred C	59, 60	Mace
Smith	Mary R	37, 38	
Sparks	Alvin B	65, 66	
Sparks	David A	67, 68	
Sperry	Isaac	47, 48	
Spohr	David	19, 20	
Spohr	John	19, 20, 21, 22	
Spore	Alec	33, 34	
State Road		14, 32, 34, 36, 42, 54, 70	
Stevenson	James "etal"	69, 70	
Stewart	Flora	33, 34	
Stewart	Geo and Ella	23, 24	
Stewart	J R	33, 34	

Stewart	James A	51, 52	
Stewart	Marion J	45, 46	
Stipe	John	3, 4	
Stoner	Francis M	69, 70	
Summers	Ann	57, 58	
Swisher	George	25, 26	
Terry	Martha	61, 62	
Threlkeld	D M	23, 24	
Tipton	Benj L	69, 70	
Trout	Hannibal	7, 8, 9, 10	
Turner	Amand L	71, 72	
Turner	Lulu	69, 70, 71, 72	
Vail	Sarah	25, 26	
Vananrdall	Rebecca	74	Mace
Vanarndsall	Rebecca	13, 14	
Vancleave	John P	65, 66	
Vancleave	Mary E	49, 50	
Vannice	E B and R O	53, 54	
Vannice	I N	43, 44, 53, 54	
Vanscoyoc	Nancy J	33, 34	
Waldrip	I L and M F	9, 10	
Walkup	Benj F	51, 52	
Walkup	Frank M C	45, 46, 47, 48	
Walkup	John M	17, 18, 19, 20	
Walnut Fork		14	
Walters	Alva C	67, 68	
Ward	John W	9, 10, 11, 12	
Ward	Samuel J	39, 40	
Ward	W W	11, 12, 13, 14	
Ward	W W "etal"	74	Mace
Weaver	M J and Margaret	9, 10	
Webb	Thomas J and Nancy	71, 72	
Williams	Frances A	43, 44	
Williams	John	63, 64	
Williams	Wallace M	43, 44	
Wilson	Geo T	19, 20	
Wilson	Gilbert B	17, 18	
Wiseheart	Elizabeth	74	Mace
Wright	Thomas J	39, 40	

Montgomery

County, Indiana, 190

Assessor's Plat-Book for

Walnut

Township, No.

18

NAMES OF OWNERS	Number on Plat	DESCRIPTION	Section	Township	Range	Acres	Hundredths	Value of Land,	Value of Improve-ments,	Value of Lands and Improvements
*Burroughs M. A.		E 1/2 N. E. 1/4	118	3	87	50	2975	125	3100	
*Miller W. H.		Pl. W 1/2 N. E. 1/4	"	"	"	64	1920	500	2420	
*Miller S. V. & R. L.		Pl. W 1/2 N. E. 1/4	"	"	"	20	1250		1250	
Lco.		Pl. E 1/2 N. W. 1/4	"	"	"					
*Leng A. W. & A. S. L.		Pl. W 1/2 N. E. 1/4	"	"	"	40	1225		1225	
Lco		Pl. E 1/2 N. W. 1/4	"	"	"					
*Martin W. M.		Pl. W 1/2 N. W. 1/4	"	"	"	20	650		650	
*Beck Frank H.		Pl. W 1/2 N. W. 1/4	"	"	"	53	1870	125	1995	
*Beck Henry W.		Pl. S 1/2 N. W. 1/4	"	"	"	72	70	2250	2250	
Lco		" N 1/2 S. W. 1/4	"	"	"					
*Coddington John		S 1/2 S. W. 1/4	"	"	"	80	2360	600	3160	
*Beche John		W 1/2 S. E. 1/4	"	"	"	155	5115	500	5615	
Lco		Pl. E 1/2 S. W. 1/4	"	"	"					
Lco		W 1/2 W 1/2 S. E. 1/4	"	"	"					
*Bowman W. H.		E 1/2 E 1/2 S. E. 1/4	"	"	"	40	1250		1250	
								21065	1850	22915



Section No. 1

Congressional Township, No. 18 R. 3 N.

SCALE:—Forty rods to an inch, or ten rods to a space, Congress Land, which is one mile square for a Section.

Number of acres in this Section, according to the UNITED STATES SURVEY, .....





Montgomery County, Indiana, 1908.

Assessor's Plat-Book for Walnut Township, No. 18

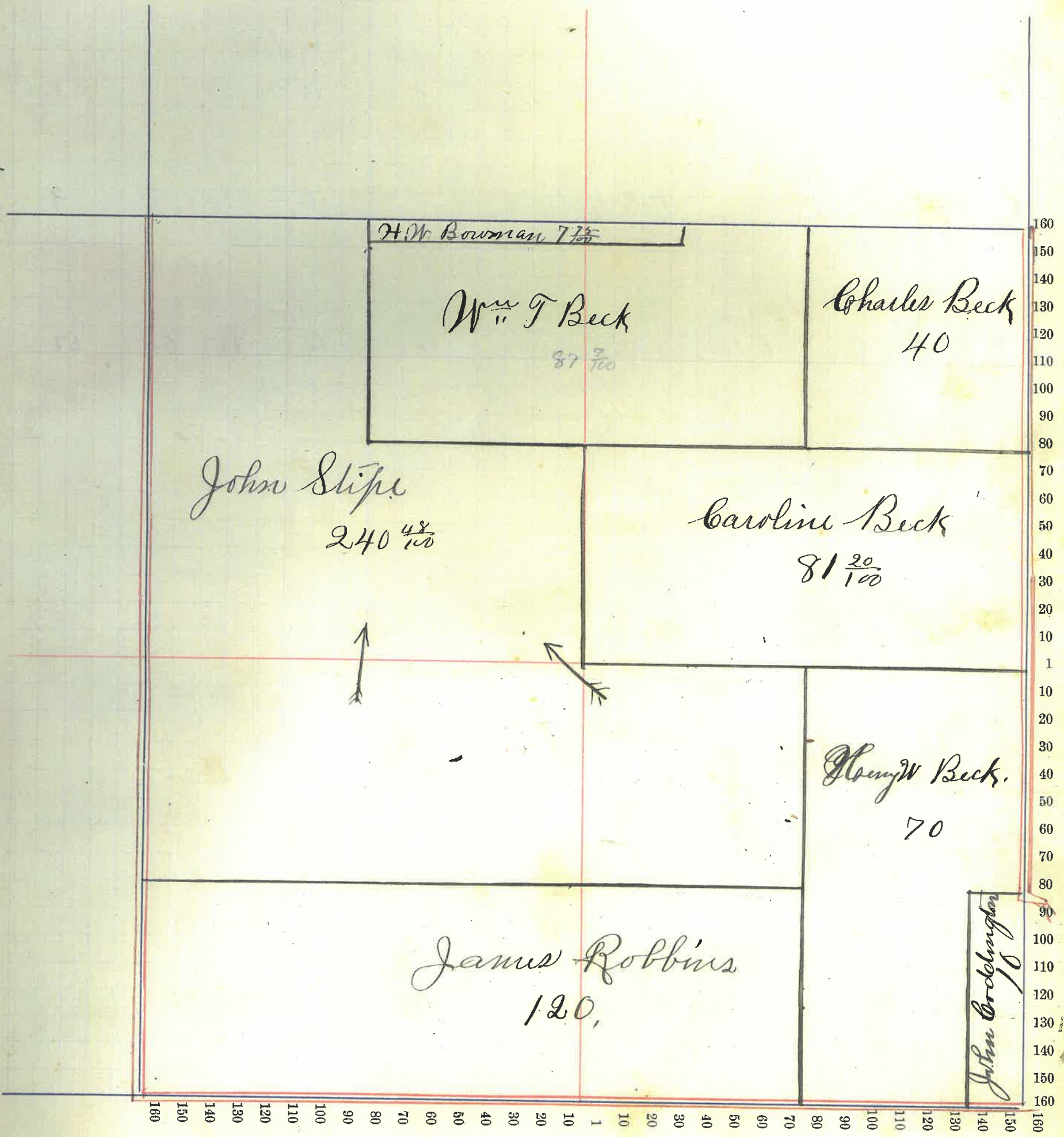
NAMES OF OWNERS	Number on Plat	DESCRIPTION	Section	Township	Range	Acres	Hundredths	Value of Land,	Value of Improve-ments,	Value of Lands and Improvements
Beck Charles		N.E. 1/4 N.E. 1/4	2	18	3	40	1520		1520	
Beck Caroline		S 1/2 N.E. 1/4	"	"	"	81	20	3,085	475	3560
Beck W. T. LCo		pt. N.W. 1/4 N.E. 1/4 } pt. N.E. 1/4 N.W. 1/4 }	"	"	"	97	07	3400		3400
Bowman H.W. LCo		pt. N.W. 1/4 N.E. 1/4 } pt. N.E. 1/4 N.W. 1/4 }	"	"	"	7	75	275		275
Stipe John LCo LCo LCo		N.W. 1/4 N.W. 1/4 } S 1/2 N.W. 1/4 } N 1/2 S.W. 1/4 } N.W. 1/4 S.E. 1/4 }	"	"	"	240	48	8415	1560	9965
Robbins James LCo		S 1/2 S.W. 1/4 } S.W. 1/4 S.E. 1/4 }	"	"	"	120		4260	410	4670
Beck Henry W.		pt. E 1/2 S.E. 1/4	"	"	"	70		2590	1000	3590
Coddington John		pt. E 1/2 S.E. 1/4	"	"	"	10		350		350
								23895	3435	27330



Section No. 2

Congressional Township, No. 18 R. 3 W.

SCALE:—Forty rods to an inch, or ten rods to a space, Congress Land, which is one mile square for a Section.  
Number of acres in this Section, according to the UNITED STATES SURVEY, .....





Montgomery

County, Indiana, 190

Assessor's Plat-Book for

Walnut

Township, No.

18

NAMES OF OWNERS	Number on Plat	DESCRIPTION	Section	Township	Range	Acres	Hundredths	Value of Land,	Value of Improve-ments,	Value of Lands and Improvements
✓ Robbins James H. L.O.		Pt. N. E. 1/4 E. 1/2 S. E. 1/4	3	18	3	83	83	4975	550	5345
✓ Coy Abijah F. L.O.		W. 1/2 N. E. 1/4 E. 1/2 N. W. 1/4	3	18	3	85	30	5290	50	5340
✓ Hester Abraham		W. 1/2 N. W. 1/4	"	"	"	84	50	2920		2920
✓ Remley Daniel		S. W. 1/4	"	"	"	160		5985	500	6280
✓ Crawford A. B. Etal		W. 1/2 S. E. 1/4	"	"	"	80		2640	350	2990
✓ Phelps J. C. Etal		Pt. E. 1/2 N. E. 1/4	"	"	"	1		35	25	60
								21660	1475	23135

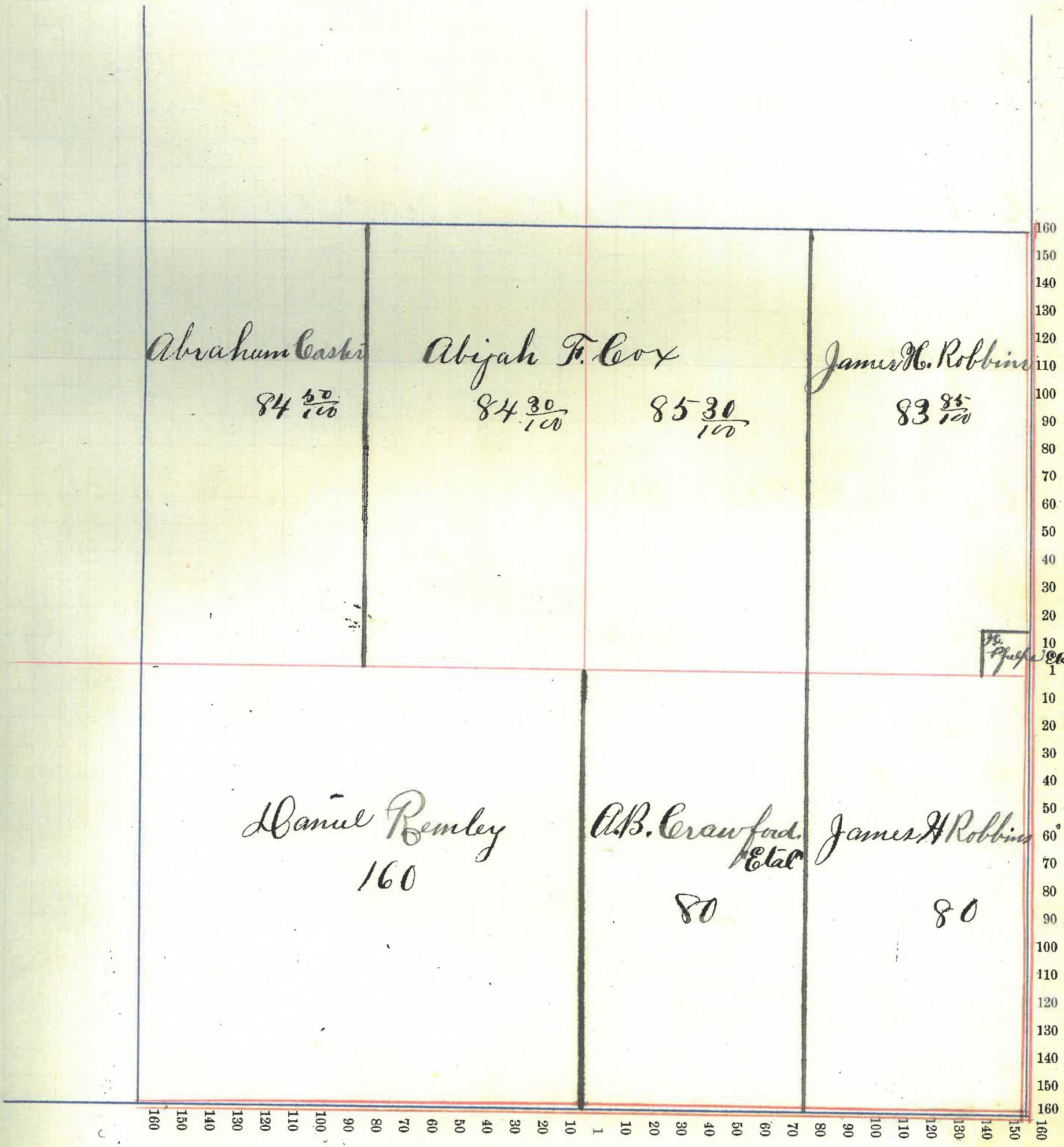


Section No. 3

Congressional Township, No. 18 R. 3 W.

SCALE:—Forty rods to an inch, or ten rods to a space, Congress Land, which is one mile square for a Section.

Number of acres in this Section, according to the UNITED STATES SURVEY, .....





Montgomery County, Indiana, 1903.

Assessor's Plat-Book for Walnut- Township, No. 19

NAMES OF OWNERS	Number on Plat	DESCRIPTION	Section	Township	Range	Acres	Hundredths	Value of Land,	Value of Improve-ments,	Value of Lands and Improvements
✓ Baster Jacob H.		NE 1/2 N.E. 1/4	4	18	3	84	3150	500	3650	
✓ Jackman Albert W.		Pl. W 1/2 N.E. 1/4	4	18	3	83	50	3130	3130	
✓ Jackman Mary E.		Pl. E 1/2 N.W. 1/4	4	18	3	83	26	3125	520	3645
✓ Trout Hannibal		Pl. W 1/2 N.W. 1/4	4	18	3	88	49	3170		3170
✓ Morris W. H.		Pl. SW 1/4	4	18	3	120	45	60	525	5085
✓ Reed Julia		Pl. E 1/2 S.W. 1/4	4	18	3	27	50	1045		1045
✓ Abbott W. J.		Pl. E 1/2 SW 1/4	4	18	3	12	50	475		475
✓ Abbott Celia		W 1/2 S.E. 1/4	4	18	3	80	3000	750	3750	
✓ Peterson Louisa T.		E 1/2 S.E. 1/4	4	18	3	80	3000	650	3650	
							24655	2945	37600	

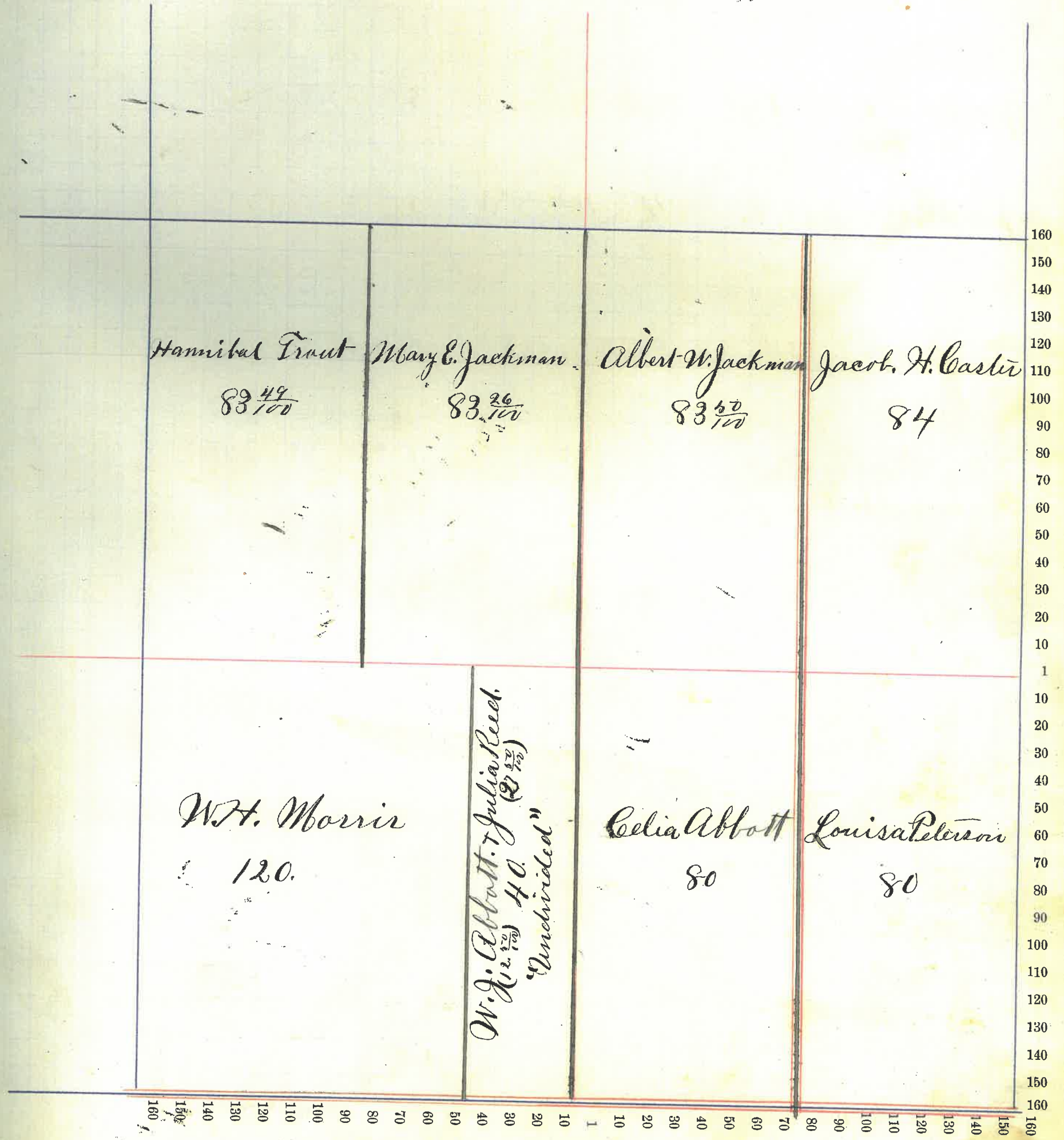


Section No. 4

Congressional Township, No. 18 R. 3 W

SCALE:—Forty rods to an inch, or ten rods to a space, Congress Land, which is one mile square for a Section.

Number of acres in this Section, according to the UNITED STATES SURVEY, .....



8



Montgomery County, Indiana, 1903.

Assessor's Plat-Book for Walnut Township, No. 18

NAMES OF OWNERS	Number on Plat	DESCRIPTION	Section	Township	Range	Acres	Hundredths	Value of Land,	Value of Improve-ments,	Value of Lands and Improvements
✓ Trout Hannibal Co.		N.E. 1/4 N.E. 1/4 S.E. 1/4	5	18	3	207	20	7825	2300	10175
✓ Crawford, C.M. & R.		N.W. 1/4	5	18	3	166	98	6000	<del>600</del>	6000 <del>6600</del>
✓ Ward John W.		W 1/2 W 1/2 S W 1/4	5	18	3	40		1310	150	1460
✓ Weaver <sup>W.</sup> M.J. & Margaret		E 1/2 W 1/2 S.W. 1/4	5	18	3	40		1420	200	1620
✓ Finch John H.		E 1/2 S W 1/4	5	18	3	80		2720	380	3300
✓ Waldrip J.L. & M.F.		W 1/2 S.E. 1/4	5	18	3	80		3000	800	3800
✓ Gray Mary E.		S.E. 1/4 S.E. 1/4	5	18	3	40		1480	220	1700
								23805	4250	28055




Section No. 5

Congressional Township, No. 18 R. 3 West

SCALE:—Forty rods to an inch, or ten rods to a space, Congress Land, which is one mile square for a Section.

Number of acres in this Section, according to the UNITED STATES SURVEY, .....





Montgomery

County, Indiana, 190

Assessor's Plat-Book for Walnut

Township, No. 18

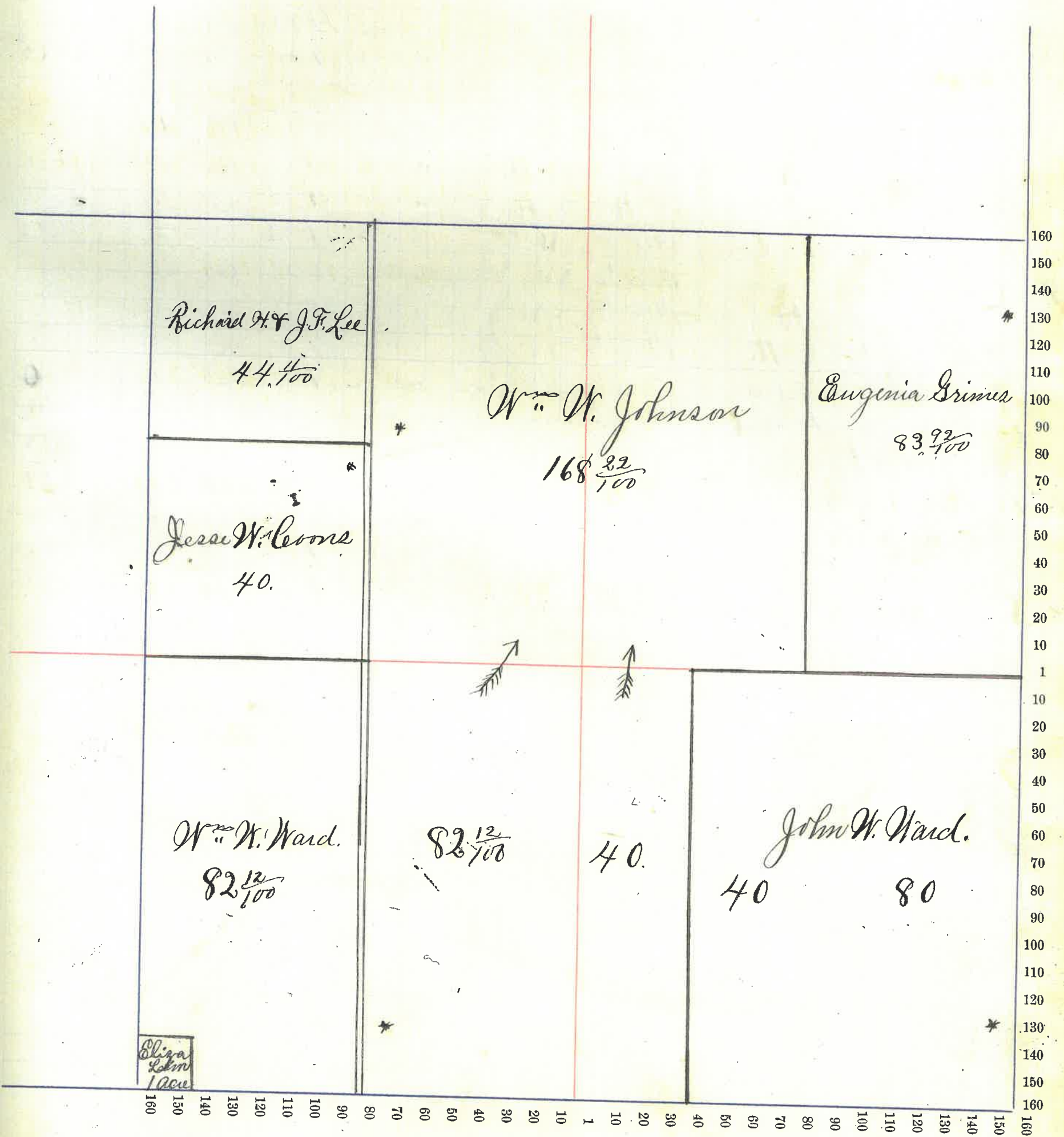
NAMES OF OWNERS	Number on Plat	DESCRIPTION	Section	Township	Range	Acres	Hundredths	Value of Land,	Value of Improve-ments,	Value of Lands and Improvements		
✓ ✓ Eugenia Grimes		E. 1/2 N.E. 1/4	6	18	3	83	92	3000	300	3300		
✓ William W. Johnson		N. 1/2 N.E. 1/4	6	18	3	86	10	6310	400	11630		
lbo.		E. 1/2 N.W. 1/4	6	18	3	82	12					
lbo.		E. 1/2 S.W. 1/4	6	18	3	82	12				3120	300
lbo.		W. 1/2 W. 1/2 S.E. 1/4	6	18	3	40	1400				100	
✓ Richard H. & J. F. Lee.		N.W. 1/4 N.W. 1/4	6	18	3	44	11	1415		1415		
✓ Jesse W. Coons.		S.W. 1/4 N.W. 1/4	6	18	3	40	1240	200		1440		
✓ W. W. Ward.		Pt. N. 1/2 S.W. 1/4	6	18	3	82	12	2630	650	3280		
✓ Eliza Linn		Pt. W. 1/2 S.W. 1/4	6	18	3	1	40	150		190		
✓ John W. Ward.		E. 1/2 S.E. 1/4	6	18	3	80	3200	300		4600		
lbo.		E. 1/2 W. 1/2	6	18	3	40	1100					
								23455	2400	25855		

Section No. 6

Congressional Township, No. 18 R. 3 W.

SCALE:—Forty rods to an inch, or ten rods to a space, Congress Land, which is one mile square for a Section.

Number of acres in this Section, according to the UNITED STATES SURVEY,





Montgomery

County, Indiana, 1903

Assessor's Plat-Book for Walnut

Township, No. 18

NAMES OF OWNERS	Number on Plat	DESCRIPTION	Section	Township	Range	Acres	Hundredths	Value of Land,	Value of Improve-ments,	Value of Lands and Improvements
Ward W.W.		E 1/2 N.E. 1/4	7	18	3	80		2100	450	2550
do		Pt. E 2 N.W. 1/4	7	18	3	82	20	2350	630	
do		Pt. E 1/2 S.W. 1/4	7	18	3	12	80	450		
do.		Pt. W 1/2 S.E. 1/4	7	18	3	73	93	2025	900	
do		" " " " "	7	18	3	1	50	75	225	
Dice James F.		W 1/2 N.E. 1/4	7	18	3	80		2150	450	2600
Johnson W.W.		Pt. W 1/2 N.W. 1/4	"	"	"	82		2460	740	3200
Gregg Sarah		Pt. W 1/2 S.W. 1/4	"	"	"	81	70	2450	700	3150
Edwards Maton E.		Pt. E 1/2 S.W. 1/4	"	"	"	21	33	525		525
Smiley Andrew		Pt. E 1/2 S.W. 1/4	"	"	"	16	23	415	605	1020
Fletcher John W.		Pt. E 1/2 S.W. 1/4	"	"	"	26	96	700	400	1100
Pattis Giles W.		Pt. E 1/2 S.E. 1/4	"	"	"	79	50	2100	800	2900
Vanandall Rebecca		Pt. W 1/2 S.E. 1/4	"	"	"	1		45	125	170
Armstrong Mollie		" " " " "	"	"	"		42	35	200	235
Sanford Charles		" " " " "	"	"	"		42	35	200	235
Armstrong John O.		" " " " "	"	"	"		86	70	300	370
Finch Sarah		" " " " "	"	"	"		35	30	150	180
Armstrong Alsetta		" " " " "	"	"	"		1	50	70	160
Chadwick Wicy		" " " " "	"	"	"		1	90	75	900

181607935 26095

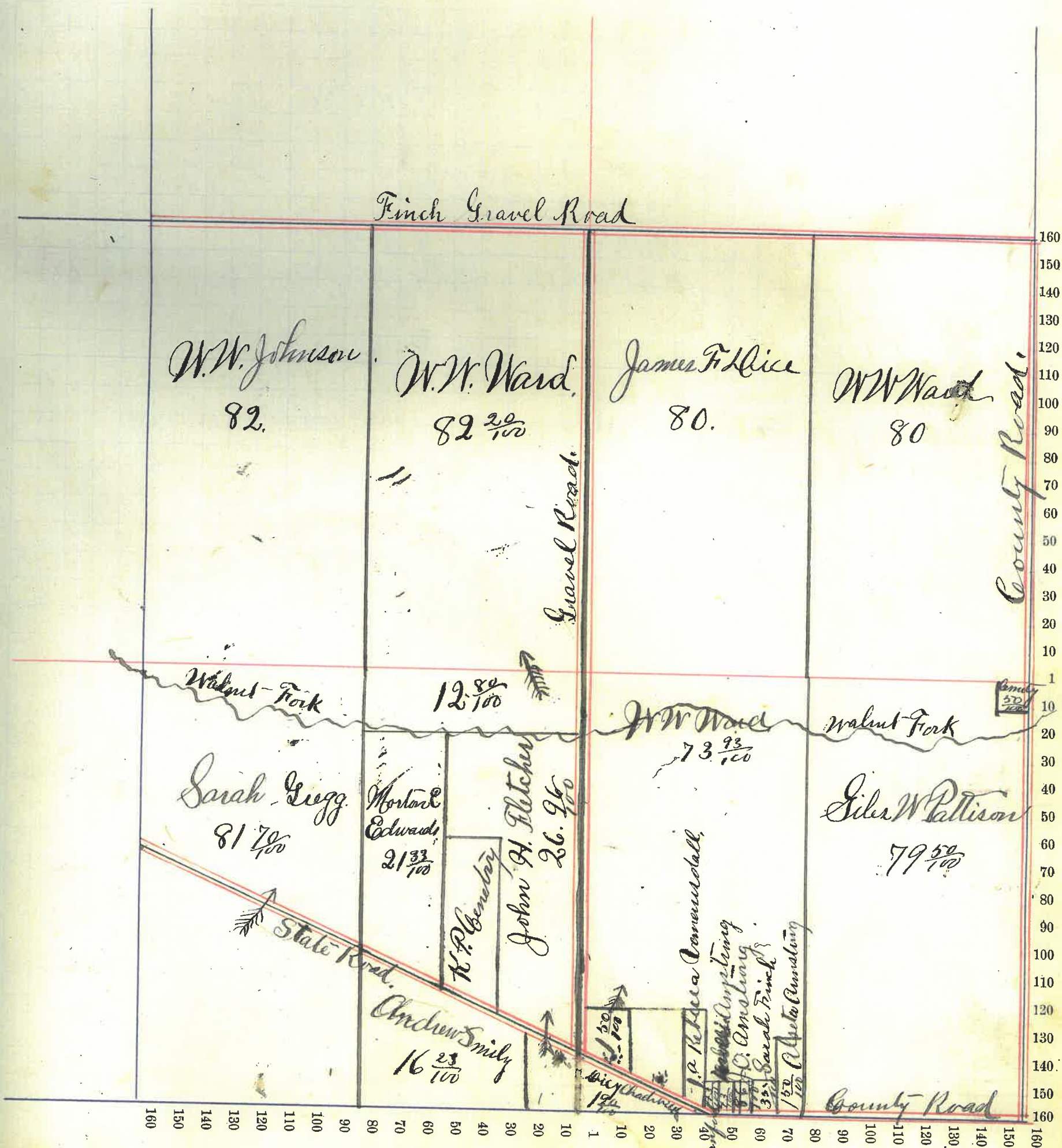


Section No. 7

Congressional Township, No. 18 R. 3W

SCALE:—Forty rods to an inch, or ten rods to a space, Congress Land, which is one mile square for a Section.

Number of acres in this Section, according to the UNITED STATES SURVEY, .....





Montgomery County, Indiana, 1903.

Assessor's Plat-Book for Walnut Township, No. 18

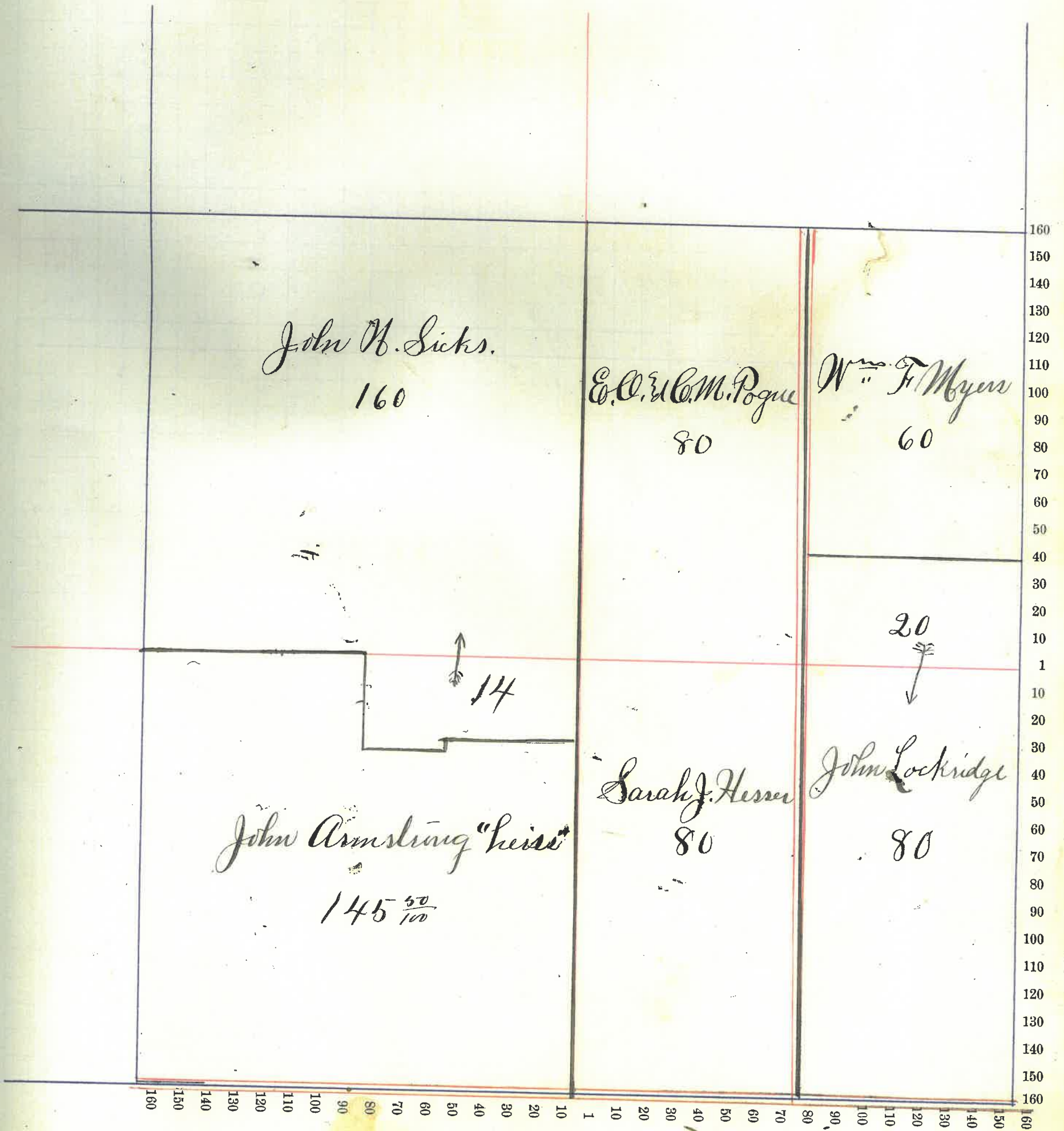
NAMES OF OWNERS	Number on Plat	DESCRIPTION	Section	Township	Range	Acres	Hundredths	Value of Land,	Value of Improve-	Value of Lands and
								ments,	Improvements	
Myers W. F.		Pl. E 1/2 N. E. 1/4	8	18	3	60		2200	210	2410
Pogue E. O. 2d C. M.		W 1/2 N. E. 1/4	8	18	3	80		2750		2750
Sicks John H. Lbo		N. W. 1/4 Pl. N. E. 1/4 N. E. 1/4 S. W. 1/4	8	18	3	174		5600	900	6500
Armstrong John "Heir"		Pl. S. W. 1/4	8	18	3	145	50	4650	450	5100
Hesser Sarah J.		W 1/2 S. E. 1/4	8	18	3	80		2560	350	2910
Lockridge John Lbo		E 1/2 S. E. 1/4 Pl. E 1/2 N. E. 1/4	8	18	3	100		3600	900	4500
								21360	2810	24170

Section No. 8

Congressional Township, No. 18 R. 3 W

SCALE:—Forty rods to an inch, or ten rods to a space, Congress Land, which is one mile square for a Section.

Number of acres in this Section, according to the UNITED STATES SURVEY, .....





Montgomery

County, Indiana, 190

Assessor's Plat-Book for

Walnut

Township, No. 18

NAMES OF OWNERS	Number on Plat	DESCRIPTION	Section	Township	Range	Acres	Hundredths	Value of Land,	Value of Improve-ments,	Value of Lands and Improvements
Bemley Daniel		N.E. 1/4 N.E. 1/4	9	18	3	40		1500		1500
Wilson Gilbert B. Lco		N. 1/2 N.E. 1/4 S.E. 1/4 N.E. 1/4	"	"	"	80 40		2900 1450	600 }	4950
Reid Julia A.		E. 1/2 N.W. 1/4	"	"	"	80		2410		2410
Lockridge John Lco.		N. 1/2 N.W. 1/4 N. 1/2 S.W. 1/4	"	"	"	80 80		5500		5500
Perry John W. Lco		N.E. 1/4 S.W. 1/4 N.W. 1/4 S.E. 1/4	"	"	"	40 40		2900	410	3310
Linn John W. & Mary Lco.		S.E. 1/4 S.W. 1/4 S.W. 1/4 S.E. 1/4	"	"	"	40 40		2900	350	3250
Walker John M.		E. 1/2 S.E. 1/4	"	"	"	80		3210	400	3610
								22770	1760	24530




Section No. 9

Congressional Township, No. 18 R. 3 W

SCALE:—Forty rods to an inch, or ten rods to a space, Congress Land, which is one mile square for a Section.

Number of acres in this Section, according to the UNITED STATES SURVEY, .....





Montgomery

County, Indiana, 1903.

Assessor's Plat-Book for

Walnut

Township, No.

18

NAMES OF OWNERS	Number on Plat	DESCRIPTION	Section	Township	Range	Acres	Hundredths	Value of Land,	Value of Improve-ments,	Value of Lands and Improvements
Robbins James H.		NE 1/4 NE 1/4	10	18	3	40	1500	200	1700	
Wilson Geo. T. Lco		NW 1/4 NE 1/4 Pt. NE 1/4 NW 1/4	"	"	"	40 31.49	2250	350	2600	
Beller Wm A. Lco		Pt NW 1/4 NW 1/4 SW 1/4	"	"	"	108.51 40	4760		4760	
Walkup John M.		SW 1/4 SW 1/4	"	"	"	40	1550		1550	
Pogue John H & Mary Lco		E 1/2 SW 1/4 W 1/2 SE 1/4	"	"	"	80 80	5200	625	5825	
Spohn John		Pt E 1/2 SE 1/4	"	"	"	26.66	880		880	
Spohn David		Pt E 1/2 SE 1/4	"	"	"	53.34	1760	200	1960	
Coverson A.M. & M.B. Lco		S 1/2 NE 1/4 Pt. SE 1/4 NW 1/4	"	"	"	80 20	3400	600	4000	
								21300	1975	23275




Section No. 10

15

Congressional Township, No. 18 R. 2 W.

SCALE:—Forty rods to an inch, or ten rods to a space, Congress Land, which is one mile square for a Section.

Number of acres in this Section, according to the UNITED STATES SURVEY, .....





# Montgomery County, Indiana, 1903.

Assessor's Plat-Book for Walnut Township, No. 18

NAMES OF OWNERS	Number on Plat	DESCRIPTION	Section	Township	Range	Acres	Hundredths	Value of Land,	Value of Improve-ments,	Value of Lands and Improvements
Mount-C.C. Lb. Lb.		S.E. 1/4 N.E. 1/4 Pt. N.E. 1/4 S.E. 1/4 Pt. N.E. 1/4 N.E. 1/4	11	18	3	40 20 5		2400	110	2510
Powel Henrietta Lb. Lb. Lb.		W 1/2 N.E. 1/4 E 1/2 N.W. 1/4 E 1/2 E 1/2 SW 1/4 W 1/2 S.E. 1/4	"	"	"	80 80 40 80		9400	100	9500
Robbins James H.		Pt. W 1/2 N.W. 1/4	"	"	"	60		2015		2015
Sjohr John Lb. Lb.		Pt. W 1/2 N.W. 1/4 W 1/2 S.W. 1/4 W 1/2 E 1/2 S.W. 1/4	"	"	"	20 80 40		4600	425	5025
Bruce Charles.		Pt. E 1/2 S.E. 1/4	"	"	"	<del>57</del> 57		1810	200	2010
Coddington John		Pt. N.E. 1/4 N.E. 1/4	"	"	"	20		750	225	975
Dmlow Isaac 3d E.C.		Pt. N.E. 1/4 N.E. 1/4	"	"	"	15		550		550
								21525	1060	22585

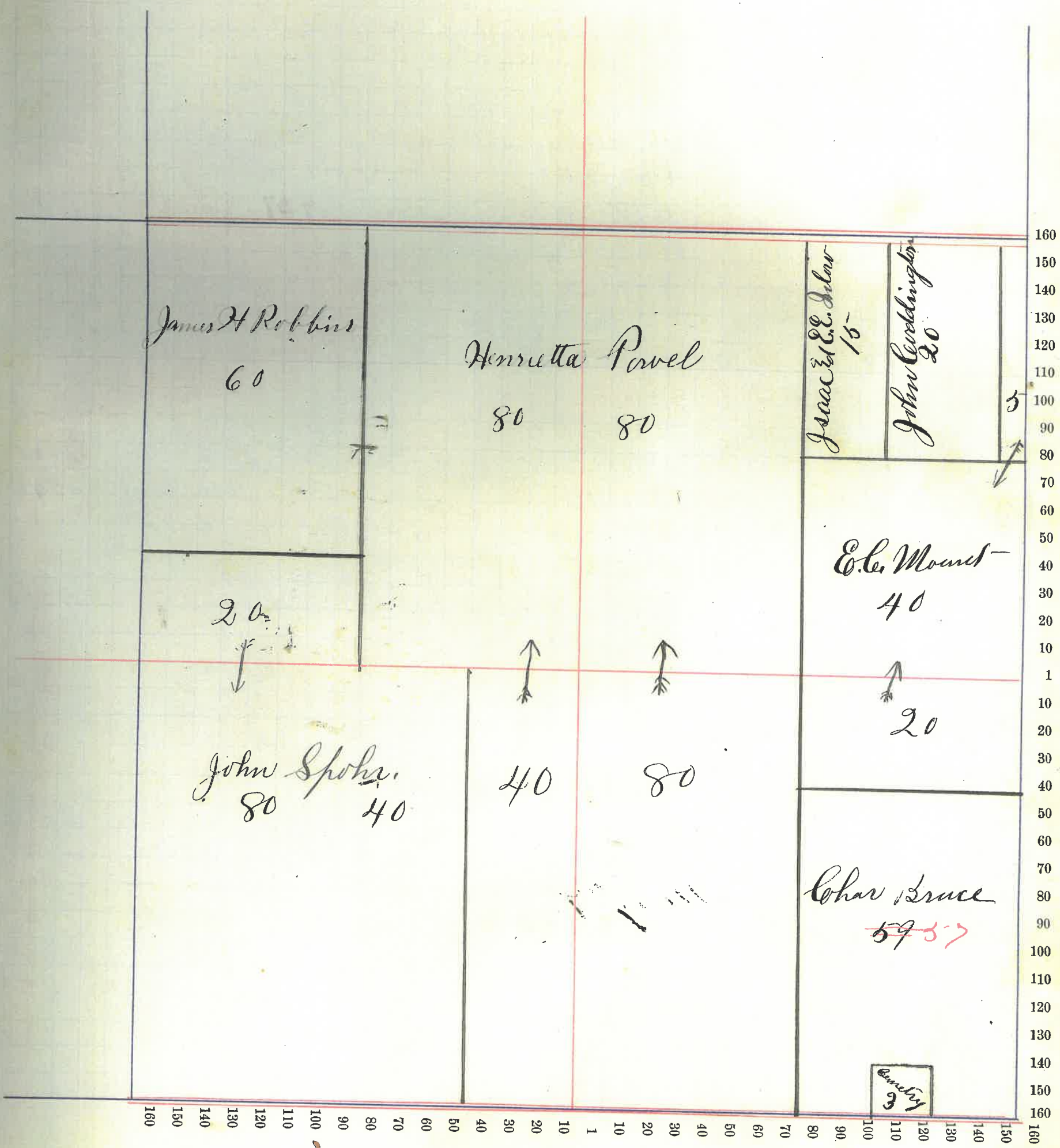


Section No. 11

Congressional Township, No. 18 R. 3 W.

SCALE:—Forty rods to an inch, or ten rods to a space, Congress Land, which is one mile square for a Section.

Number of acres in this Section, according to the UNITED STATES SURVEY, .....





Montgomery

County, Indiana, 1903.

Assessor's Plat-Book for Walnut

Township, No. 18

NAMES OF OWNERS	Number on Plat	DESCRIPTION	Section	Township	Range	Acres	Hundredths	Value of Land,	Value of Improve-ments,	Value of Lands and Improvements
Garnu Susan M.		N.E. 1/4 N.E. 1/4	12	18	3	40		1350		1350
Jease F Evans do		pt. W 1/2 N.E. 1/4 " E 1/2 N.W. 1/4	"	"	"	80		2800	500	3300
Mount-Elijah Co. do do		pt. E 1/2 N.W. 1/4 W 1/2 N.W. 1/4 pt. W 1/2 S.W. 1/4	"	"	"	159	44	5650	550	6200
Bruce Charles H.		pt. W 1/2 S.W. 1/4	"	"	"	49	07	1590	200	1790
Bowman Oliver W. do do do		pt. E 1/2 S.W. 1/4 W 1/2 S.E. 1/4 pt. S 1/2 N.E. 1/4 pt. S 1/2 N.W. 1/4	"	"	"	177	60	6000	675	6675
Airhart Minnie		pt. S.E. 1/4 S.E. 1/4	"	"	"	39		1420		1420
Davis Grant 3rd M. A.		N.E. 1/4 S.E. 1/4	"	"	"	40		1450		1450
Pittenger W. F. 3rd J.		S.E. 1/4 N.E. 1/4	"	"	"	40		1420	350	1770
Stewart Geo. 3rd Ella		pt. E 1/2 S.W. 1/4	"	"	"	28		25	200	225
Samuel Susan do		pt. E 1/2 S.W. 1/4 pt. W 1/2 S.W. 1/4	"	"	"	8	11	605	175	780
Higgins Clement		pt. E 1/2 S.W. 1/4	"	"	"	50		20	160	180
Huffman Samuel E.		pt. E 1/2 S.W. 1/4	"	"	"	10		15	100	115
Huffman J. M. do		pt. E 1/2 S.W. 1/4 pt. W 1/2 S.W. 1/4	"	"	"	52		25	30	55
Higgins William		pt. W 1/2 S.W. 1/4	"	"	"	67		25	215	240
Bowman Oliver C.		pt. W 1/2 S.W. 1/4	"	"	"	75		30	200	230
Higgins Sarah		pt. W 1/2 S.W. 1/4	"	"	"	80		60	140	200
Threlkeld W. M.		" W 1/2 S.W. 1/4	"	"	"	21		15	15	30
Dickson Eliza		" W 1/2 S.W. 1/4	"	"	"	50		20	100	120
Dickson Oliver W.		" W 1/2 S.W. 1/4	"	"	"	73		30	75	105

22550 3685 26235







Montgomery

County, Indiana, 1903.

Assessor's Plat-Book for

Walnut

Township, No.

18

NAMES OF OWNERS	Number on Plat	DESCRIPTION	Section	Township	Range	Acres	Hundredths	Value of Land,	Value of Improve-ments,	Value of Lands and Improvements
Martin Chas F & Mayle		E 1/2 N.E. 1/4	18	18	3	80		2810	350	3160
Swisher George		W 1/2 N.E. 1/4	18	18	3	80	}	6240	750	6990
L.O.		Pt. E 1/2 N.W. 1/4	"	"	"	75				
L.O.		N.W. 1/4 S.E. 1/4	"	"	"	40				
Porter Thomas J.		Pt. N. 1/2 N.W. 1/4	"	"	"	79	50	2950		2950
Pavel George W.		S.W. 1/4	"	"	"	160		5600	410	6010
Vail Sarah		S.W. 1/4 S.E. 1/4	"	"	"	40	}	4220	250	4470
L.O.		E 1/2 S.E. 1/4	"	"	"	80				
Bowman Susan E.		Pt. E 1/2 N.W. 1/4	"	"	"	1		35	100	135
Shirley Fielden T.		Pt. E 1/2 N.W. 1/4	"	"	"	50		20	80	100
Bursath. Proebe M.		Pt. N. 1/2 N.W. 1/4	"	"	"	50		20	150	170
Larley Samuel & Samantha		Pt. E 1/2 N.W. 1/4	19	"	"	3		105	150	255
								22000	2240	24240



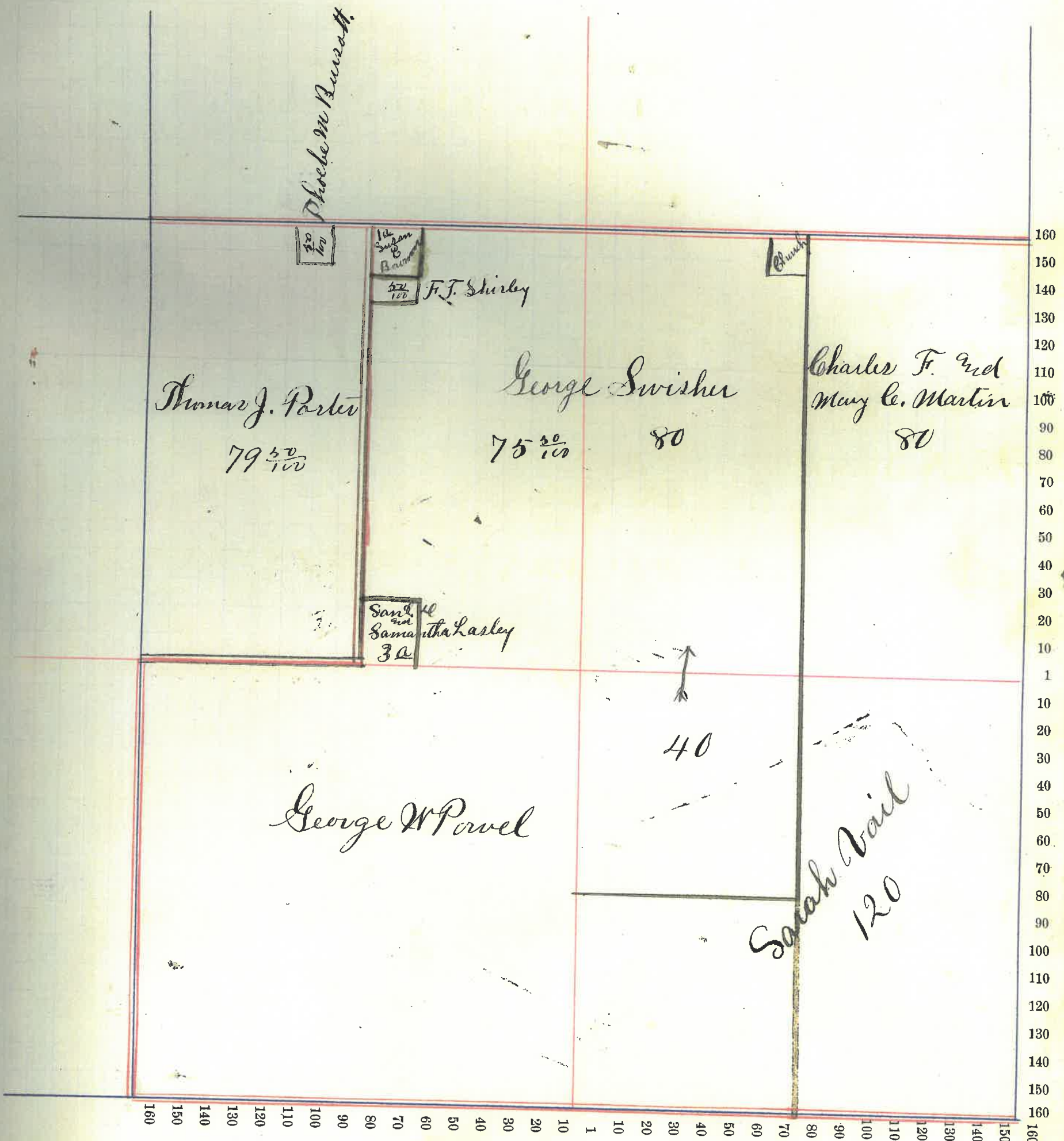
Section No. 13

13

Congressional Township, No. 18 R. 3 W.

SCALE:—Forty rods to an inch, or ten rods to a space, Congress Land, which is one mile square for a Section.

Number of acres in this Section, according to the UNITED STATES SURVEY, .....





Montgomery

County, Indiana, 1903.

Assessor's Plat-Book for Walnut

Township, No. 8

NAMES OF OWNERS	Number on Plat	DESCRIPTION	Section	Township	Range	Acres	Hundredths	Value of Land,	Value of Improve-ments,	Value of Lands and Improvements
Porter Emma C.		Pt. E 1/2 N.E. 1/4	14	18	3	79	25	2775	800	3575
Bruce Robert T. Lbo		W 1/2 N.E. 1/4 N.W. 1/4	"	"	"	80	160	8400	725	9125
Mrs. Intire T. J.		Pt. SW 1/4	"	"	"	157	58	5515	310	5825
Evans Robt. L. Lbo		Pt. S.W. 1/4 Pt. S.E. 1/4	"	"	"	12	50	435		435
Evans Susan C.		Pt. S.E. 1/4	"	"	"	150		4950	550	5500
								22075	2385	24460

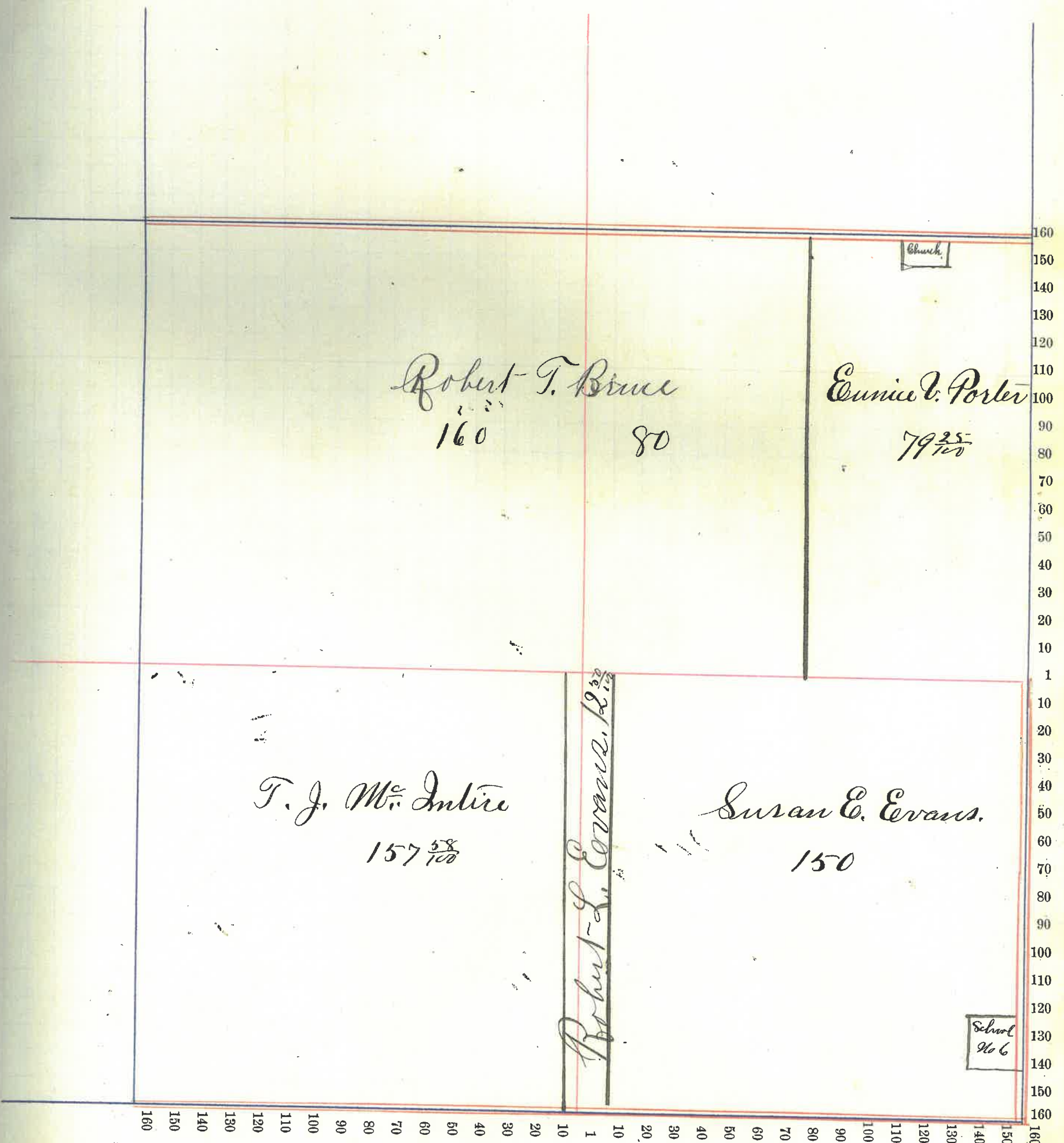
Section No. 14

14

Congressional Township, No. 18 R. 3 W.

SCALE:—Forty rods to an inch, or ten rods to a space, Congress Land, which is one mile square for a Section.

Number of acres in this Section, according to the UNITED STATES SURVEY, .....





Montgomery County, Indiana, 1903.

Assessor's Plat-Book for

Walnut

Township, No. 18

NAMES OF OWNERS	Number on Plat	DESCRIPTION	Section	Township	Range	Acres	Hundredths	Value of Land,	Value of Improve-ments,	Value of Lands and Improvements
Johnson Jacob K. Lbo		N.E. 1/4 S.E. 1/4 N.W. 1/4	15	18	3	160	}	6250	450	6700
			"	"	"	40	}			
Heath W. J.		N.E. 1/4 N.W. 1/4	"	"	"	40		1300	150	1450
Reck Strawder W.		W 1/2 N.W. 1/4	15	"	"	80		2780	400	3180
Linn Wheeler A.		W 1/2 S.W. 1/4	"	"	"	80		2480	650	3130
Brown May E.		Pt. E 1/2 S.W. 1/4	"	"	"	34		980		980
Brown Edward L.		Pt. E 1/2 SW 1/4	"	"	"	45	50	1275	300	1575
Patterson James W.		W 1/2 S.E. 1/4	"	"	"	80		2425	575	3000
Brown W. H.		Pt. E 1/2 S.E. 1/4	"	"	"	55		1650		1650
Bruce Charles		Pt. E 1/2 S.E. 1/4	"	"	"	25		750		750

19790 2525 22415


Section No. 15

15

Congressional Township, No. 18 R. 3 W.

SCALE:—Forty rods to an inch, or ten rods to a space, Congress Land, which is one mile square for a Section.

Number of acres in this Section, according to the UNITED STATES SURVEY, .....





Montgomery County, Indiana, 1903.

Assessor's Plat-Book for Walnut Township, No. 18

NAMES OF OWNERS	Number on Plat	DESCRIPTION	Section	Township	Range	Acres	Hundredths	Value of Land,	Value of Improve-ments,	Value of Lands and Improvements
Johnson W.W.		N.E. 1/4	16	18	3	160		5200	250	5450
Martin Rich		N.W. 1/4	16	18	3	160		5280	250	5530
Martin Margaret A.		Pl. S.W. 1/4	16	18	3	99		3100	575	3675
Hunt Nancy M. do		Pl. NW 1/4 S.E. 1/4 Pl. NE 1/4 SW 1/4	16	18	3	37 44		1320	250	1570
James										
Linn James F. do do		Pl. E 1/2 SW 1/4 } .. W 1/2 SE 1/4 } .. W 1/2 E 1/2 S.E. 1/4	16	18	3	69 39		3265	3700	3965
Linn Nancy E. do do		Pl. E 1/2 SW 1/4 } Pl. W 1/2 SE 1/4 } E 1/2 E 1/2 S.E. 1/4	16	18	3	24 40		1930		1930

20895 2025 22120

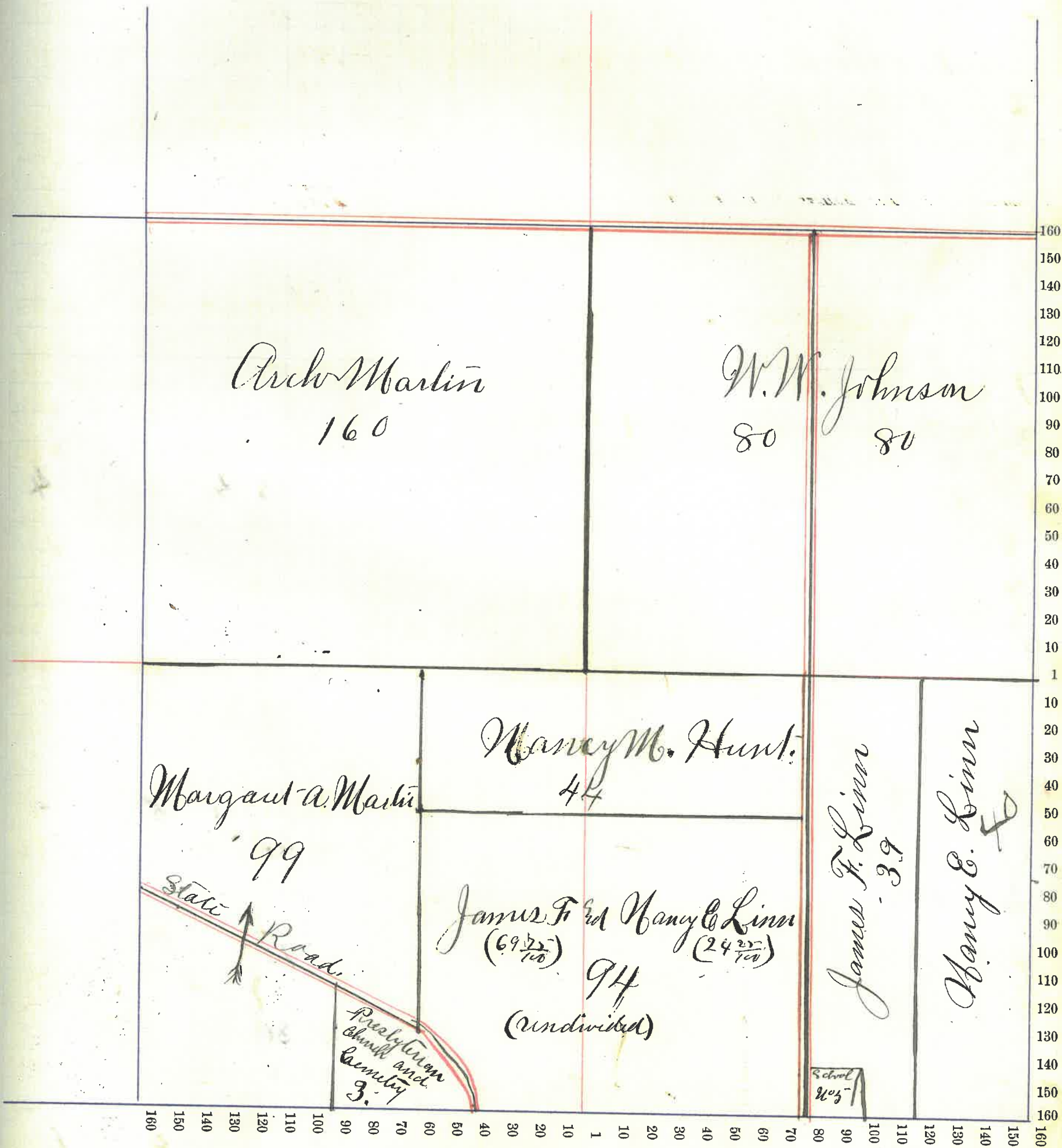
Section No. 16

16

Congressional Township, No. 18 R. 8 W.

SCALE:—Forty rods to an inch, or ten rods to a space, Congress Land, which is one mile square for a Section.

Number of acres in this Section, according to the UNITED STATES SURVEY, .....





Montgomery

County, Indiana, 1903.

Assessor's Plat-Book for

Walnut

Township, No.

18

NAMES OF OWNERS	Number on Plat	DESCRIPTION	Section	Township	Range	Acres	Hundredths	Value of Land,	Value of Improve-ments,	Value of Lands and Improvements
Gregg Sarah		Pt. W <sup>1</sup> / <sub>2</sub> N <sup>1</sup> / <sub>2</sub> W <sup>1</sup> / <sub>4</sub>	18	18	3	80	21	2245		2245
Hutchings Martha		Pt. W <sup>1</sup> / <sub>2</sub> N.E. <sup>1</sup> / <sub>4</sub>	"	"	"	50	25	100		125
Hiper Virgil		Pt. W <sup>1</sup> / <sub>2</sub> N.E. <sup>1</sup> / <sub>4</sub>	"	"	"	11	15	45		60
Smiley Andrew		Pt. E <sup>1</sup> / <sub>2</sub> N.W. <sup>1</sup> / <sub>4</sub>	"	"	"	74	39	1925		1925
Martin Arch.		Pt. S W <sup>1</sup> / <sub>4</sub>	"	"	"	153		6025		6025
Dice W. A.		Pt. S.E. <sup>1</sup> / <sub>4</sub>	"	"	"	21	15	900	375	1275
Linn Asbury		Pt. S.E. <sup>1</sup> / <sub>4</sub>	"	"	"	42	88	2245	102	2345
Peterson Emiline		Pt. S.E. <sup>1</sup> / <sub>4</sub>	"	"	"	44	37	1775	300	2075
Dice W. B.		Pt. N <sup>1</sup> / <sub>2</sub> S.E. <sup>1</sup> / <sub>4</sub>	"	"	"	26	95	1075		1075
Johnson W. W.		S <sup>1</sup> / <sub>2</sub> N.E. <sup>1</sup> / <sub>4</sub>	"	"	"	80		3600	600	4200
Chadwick Dicy		Pt. N W <sup>1</sup> / <sub>4</sub>	"	"	"	50				
do		Pt. " " "	"	"	"	25				
do		Pt. " " "	"	"	"	5	05	175	200	375
Myer W. G.		Pt. S E <sup>1</sup> / <sub>4</sub>	"	"	"	25	20	80		100
Linn Chas F.		Pt. " " "	"	"	"	72	40	160		200
Peck J. O.		" " "	"	"	"	50	35	300		335
Peck Samuel C.		" " "	"	"	"	65	40	300		340
Lemon Jacob M.		" " "	"	"	"	1	75	75		75
Linn Edward T.		Pt. N W <sup>1</sup> / <sub>4</sub>	"	"	"	2	60	200	300	500
do		" N.E. <sup>1</sup> / <sub>4</sub>	"	"	"	1		60	275	335
Abbott W. F.		" N.E. <sup>1</sup> / <sub>4</sub>	"	"	"	1		90	175	265
Vancogoe Nancy J.		" " " "	"	"	"	5	54	400	200	600
Stewart J. R.		" " " "	"	"	"	25	25			25
Stewart Flora		" " " "	"	"	"	8	67	500		500
Lockridge John		" " " "	"	"	"	1	50	130	350	480
Peck Amy		" " " "	"	"	"	43	30	275		305
Dice W. E.		" " " "	"	"	"	65				
Misch Michael		" " " "	"	"	"	4		270	50	320
do		" " " "	"	"	"	2	76	175	125	300
Abbott Ida B.		" " " "	"	"	"	3				
Peterman C. C.		" " " "	"	"	"	11	30	865	25	890
do		" " " "	"	"	"	2	70	175		175
Evans William		" " " "	"	"	"	1		75	275	350
Hobson Elmer E. lat		" " " "	"	"	"	1		60	100	160
Caldwell Harriet M.		" " " "	"	"	"	1	25	75	200	275
Dice R. E. & Irene		" " " "	"	"	"	50		30	50	80
Spow Alice		" " " "	"	"	"					



N.B. See next page for 17

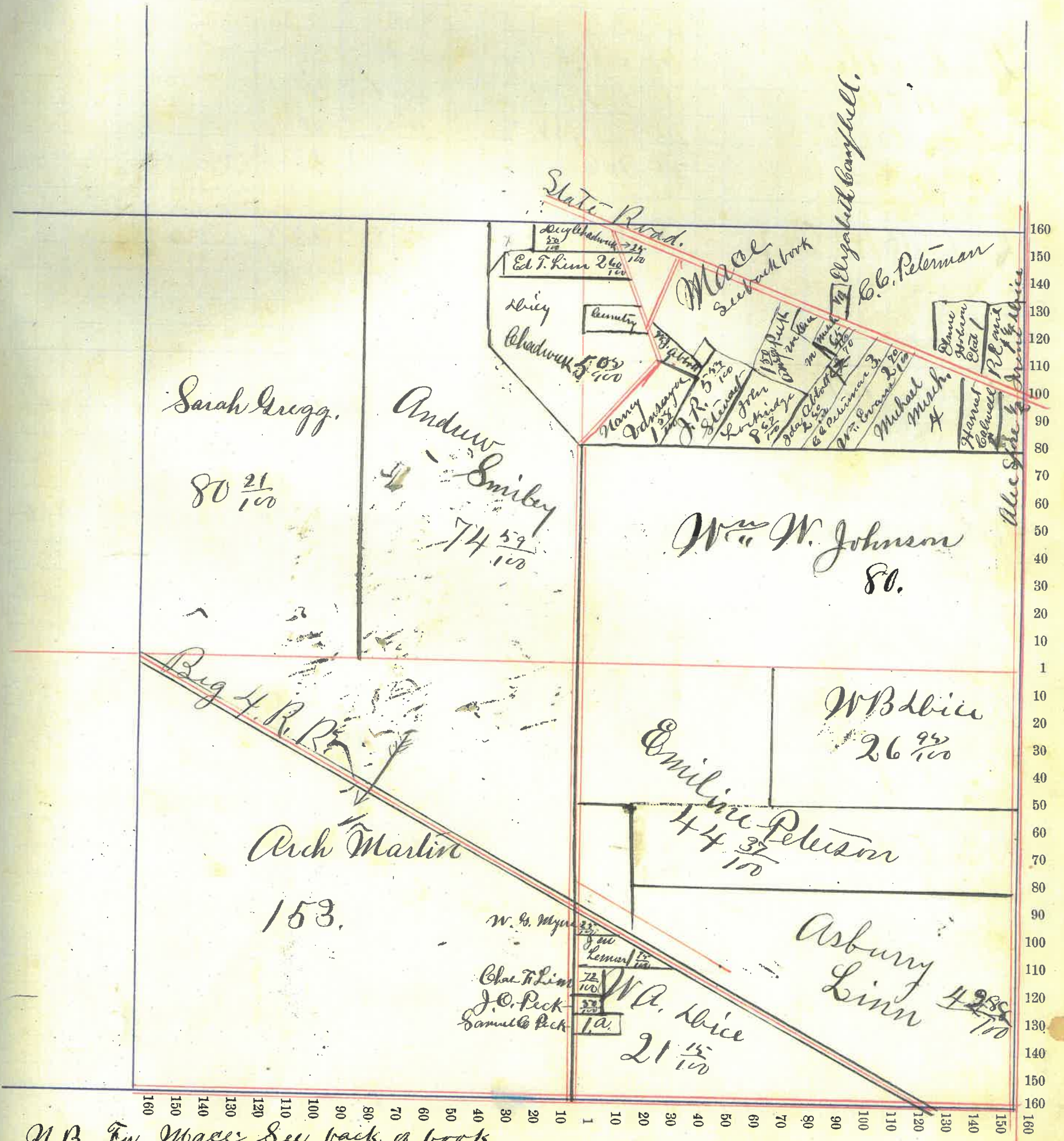
Section No. 18

18

Congressional Township, No. 18 R. 3 W

SCALE:—Forty rods to an inch, or ten rods to a space, Congress Land, which is one mile square for a Section.

Number of acres in this Section, according to the UNITED STATES SURVEY,



N.B. For Mace see back of book  
For Linn see back of book.



Montgomery

County, Indiana, 1903.

Assessor's Plat-Book for

Walnut

Township, No.

18

NAMES OF OWNERS	Number on Plat	DESCRIPTION	Section	Township	Range	Acres	Hundredths	Value of Land,	Value of Improve-ments,	Value of Lands and Improvements
Johnson Mary J.		E 1/2 N.E. 1/4	17	18	3	80	2500	275	2775	
Loop W.C.		W 1/2 N.E. 1/4	17	18	3	80	8280	650	8930	
Do		E 1/2 N.W. 1/4	17	18	3	80				
Do		E 1/2 S.W. 1/4	17	18	3	80				
Do.		Pt. W 1/2 S.E. 1/4	17	18	3	27				
Loop W.C. & Ed W.J.		Pt. W 1/2 S.E. 1/4	17	18	3	52	70	1690	250	1940
✓ Linn J.W.		W 1/2 N.W. 1/4	17	18	3	80	5820	900	6720	
Do		W 1/2 S.W. 1/4	"	"	"	80				
Johnson James G.		Pt. E 1/2 S.E. 1/4	17	18	3	79	50	2450	300	2750
Martin Arch		Pt. E 1/2 S.E. 1/4					50	25		25
								20765	2375	23140
35										




*M.B. From section 18 see back one page.*

Section No. 17

Congressional Township, No. 18 R. 3 W.

SCALE:—Forty rods to an inch, or ten rods to a space, Congress Land, which is one mile square for a Section.

Number of acres in this Section, according to the UNITED STATES SURVEY, .....





Montgomery

County, Indiana, 1903.

Assessor's Plat-Book for

Walnut

Township, No.

18

NAMES OF OWNERS	Number on Plat	DESCRIPTION	Section	Township	Range	Acres	Hundredths	Value of Land,	Value of Improve-	Value of Lands and
								ments,	Improvements	
Okers J.M.		N.E. 1/4 N.E. 1/4	19	18	3	40		1400	250	1650
Armstrong J.W. "Etal"		W 1/2 N.E. 1/4	19	18	3	80		2880	350	3230
Beck J.J.		Pt. E 1/2 N.W. 1/4	19	18	3	58		1700	75	1775
Coddingtons Maria & Hamlet		Pt. E 1/2 NW 1/4	19	18	3	20		680	225	905
Ornbaum Benj. L.		Pt. W 1/2 NW 1/4	19	18	3	43		1505	00	1505
Crain Annie E.		Pt. W 1/2 NW 1/4	19	18	3	34	78	1185	200	1385
Galloway Robt. H.		Pt. W 1/2 SW 1/4	19	18	3	78	73	2160	200	2360
Minnich Chas. A.		Pt. E 1/2 S.W. 1/4	19	18	3	58	04	1700	300	2000
Smith Mary R.		Pt. E 1/2 S.W. 1/4	19	18	3	10	99	280	225	505
Steffman Chas. W.		Pt. E 1/2 SW 1/4	19	18	3	9	78	260	100	360
McCarty Edward		W 1/2 S.E. 1/4	19	18	3	80		2460	350	2800
Lanthers W. M.		S.E. 1/4 S.E. 1/4	19	18	3	40		1160	300	1460
Martin Arch		N.E. 1/4 S.E. 1/4	19	18	3	40		1520		1520
Rice W.B.		S.E. 1/4 N.E. 1/4	19	18	3	40		1520		1520
								20400	2575	22975

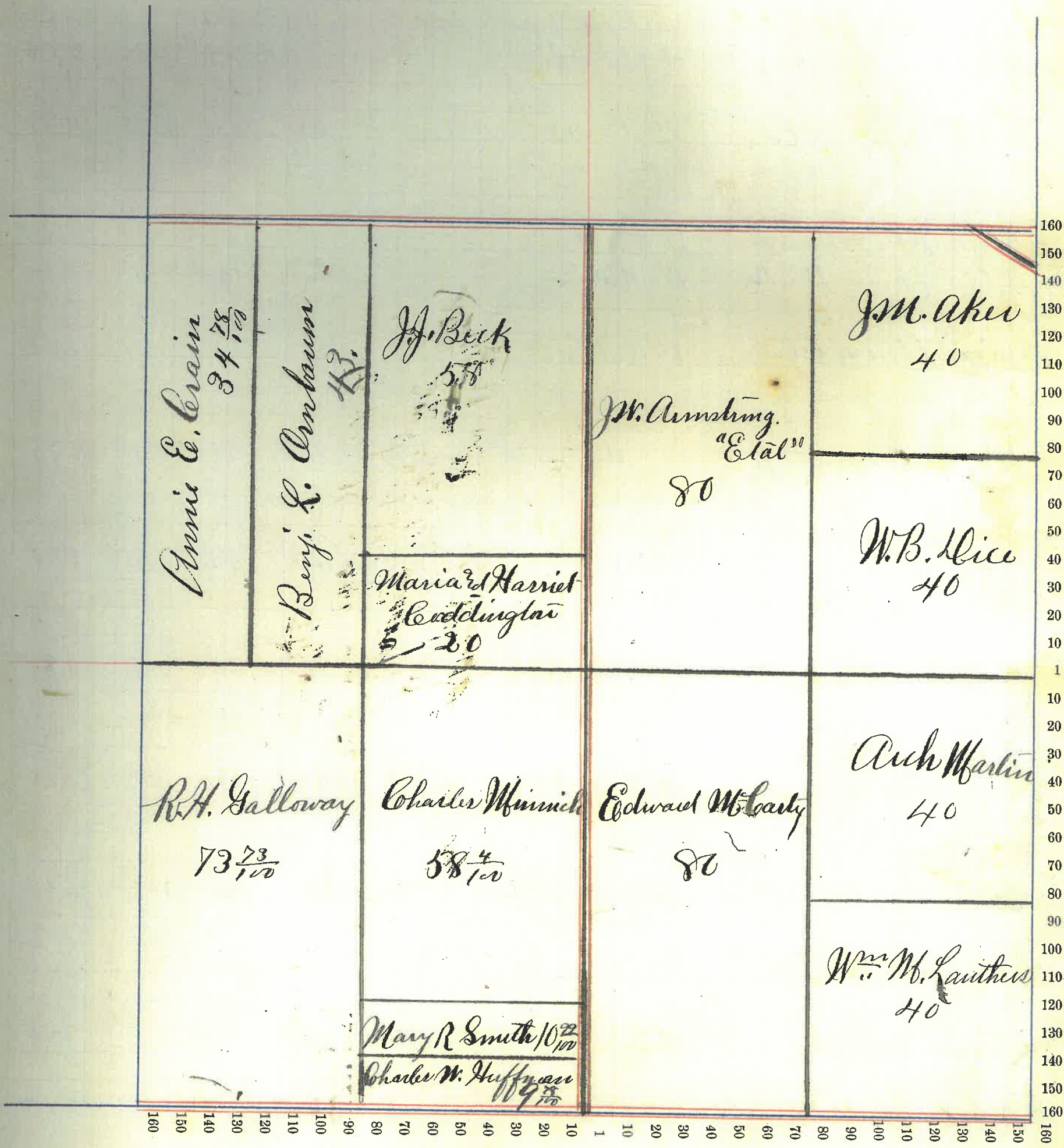


Section No. 19

Congressional Township, No. 18 R. 3W

SCALE:—Forty rods to an inch, or ten rods to a space, Congress Land, which is one mile square for a Section.

Number of acres in this Section, according to the UNITED STATES SURVEY, .....





Madison

County, Indiana, 1903

Assessor's Plat-Book for

Walnut

Township, No.

18

NAMES OF OWNERS	Number on Plat	DESCRIPTION	Section	Township	Range	Acres	Hundredths	Value of Land,	Value of Improve-ments,	Value of Lands and Improvements
Berry D. D. "Heirs" Lbo		Pt. N.E. 1/2 N.E. 1/4 Berry's add. to Collinsville	20	18	3	77	55	2735	375	3110
Hunt Samantha J		Lots 4-9 inclusive Pt. E. 1/2 N.E. 1/4	"	"	"	1	35			35
Bratton Lydia E.		Pt. W. 1/2 N.E. 1/4	"	"	"	63	2080	350		2430
White W. B. 2d Anna M.		Pt. W. 1/2 N.E. 1/4	"	"	"	17	575			575
Mullikin W. B.		Pt. N.W. 1/4	"	"	"	61	2135	400		2535
White Anna M.		Pt. N.W. 1/4	"	"	"	94	3290	900		4190
Ward Samuel J.		Pt. S.W. 1/4	"	"	"	93	70	3185	500	3685
Bratton Ida M.		Pt. S.W. 1/4	"	"	"	40	1400	200		1600
Wright Thomas J.		Pt. S.W. 1/4	"	"	"	26	52	1035	330	1385
White W. B.		N.W. 1/4 S.E. 1/4	"	"	"	40	1500	300		1800
Loop Clyde L.		S.W. 1/4 S.E. 1/4	"	"	"	40	1520	300		1820
Blahan Ellen		Pt. S.E. 1/4 S.E. 1/4	"	"	"	20	760			760
Linn Joseph A.		Pt. S.E. 1/4 S.E. 1/4	"	"	"	20	780			780
Rice Joseph & Harriet		Pt. W.E. 1/4 S.E. 1/4	"	"	"	34	37	1290	300	1590
								22335	4175	26670



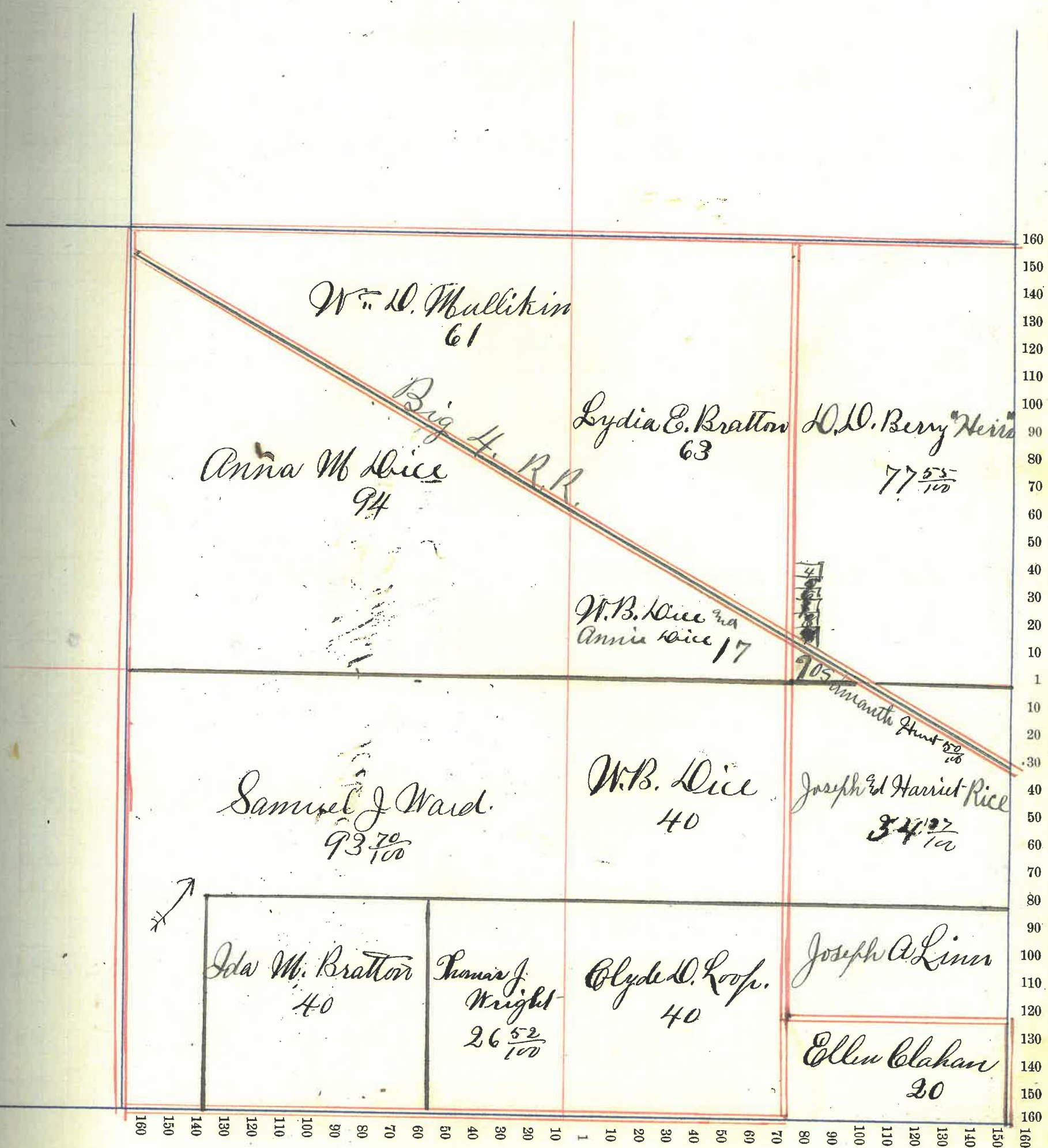
Section No. 20

20

Congressional Township, No. 18 R. 3W.

SCALE:—Forty rods to an inch, or ten rods to a space, Congress Land, which is one mile square for a Section.

Number of acres in this Section, according to the UNITED STATES SURVEY,



40



Montgomery County, Indiana, 190 .

Assessor's Plat-Book for Walnut Township, No. 18

NAMES OF OWNERS	DESCRIPTION	Section	Township	Range	Acres	Hundredths	Value of Land,	Value of Improve-ments,	Value of Lands and Improvements
Mears Geo W. do	Pt. E 1/2 NE 1/4 Pt. W 1/2 NE 1/4	21	18	3	84	13	3000	500	3500
Loop Wm C.	NW 1/4	"	"	"	160		4800	500	5300
Peterson Isaac	Pt. NW 1/4 NW 1/4	"	"	"	85	75	1000	425	1425
Rice Joseph & Harriet	Pt. SW 1/4 SW 1/4	"	"	"	10		300		300
Rutan Eliza	Pt. SW 1/4 SW 1/4	"	"	"	20		700	150	850
Mr Daniel Patrick	Pt. SW 1/4 SW 1/4	"	"	"	10		310		310
Myers Margaret J.	Pt. S.E. 1/4 SW 1/4	"	"	"	32		1025		1025
Buchanan James E. do	Pt. S.W 1/4 S.E. 1/4 Pt. S.E. 1/4 SW 1/4	"	"	"	44		1495	475	1970
Chambers William	Pt. NE 1/4 SW 1/4 " NW 1/4 SE 1/4 " W 1/2 NE 1/4	"	"	"	120		5000	500	5500
Linn H.C. & Gertrude	Pt. E 1/2 S.E. 1/4	"	"	"	27	50	880	150	1030
Bowman Gertrude	Pt. E 1/2 S.E. 1/4	"	"	"	21	50	665		665
Myers Eliza	Pt. E 1/2 SE 1/4	"	"	"	22	50	680		680
Bowman Mary E. do	Pt. E 1/2 SE 1/4 Pt. E 1/2 NE 1/4	"	"	"	25	50	790	310	1100
Brown Wm H.	Pt. E 1/2 NE 1/4	"	"	"	17	30	530		530

21175 30/10 24185

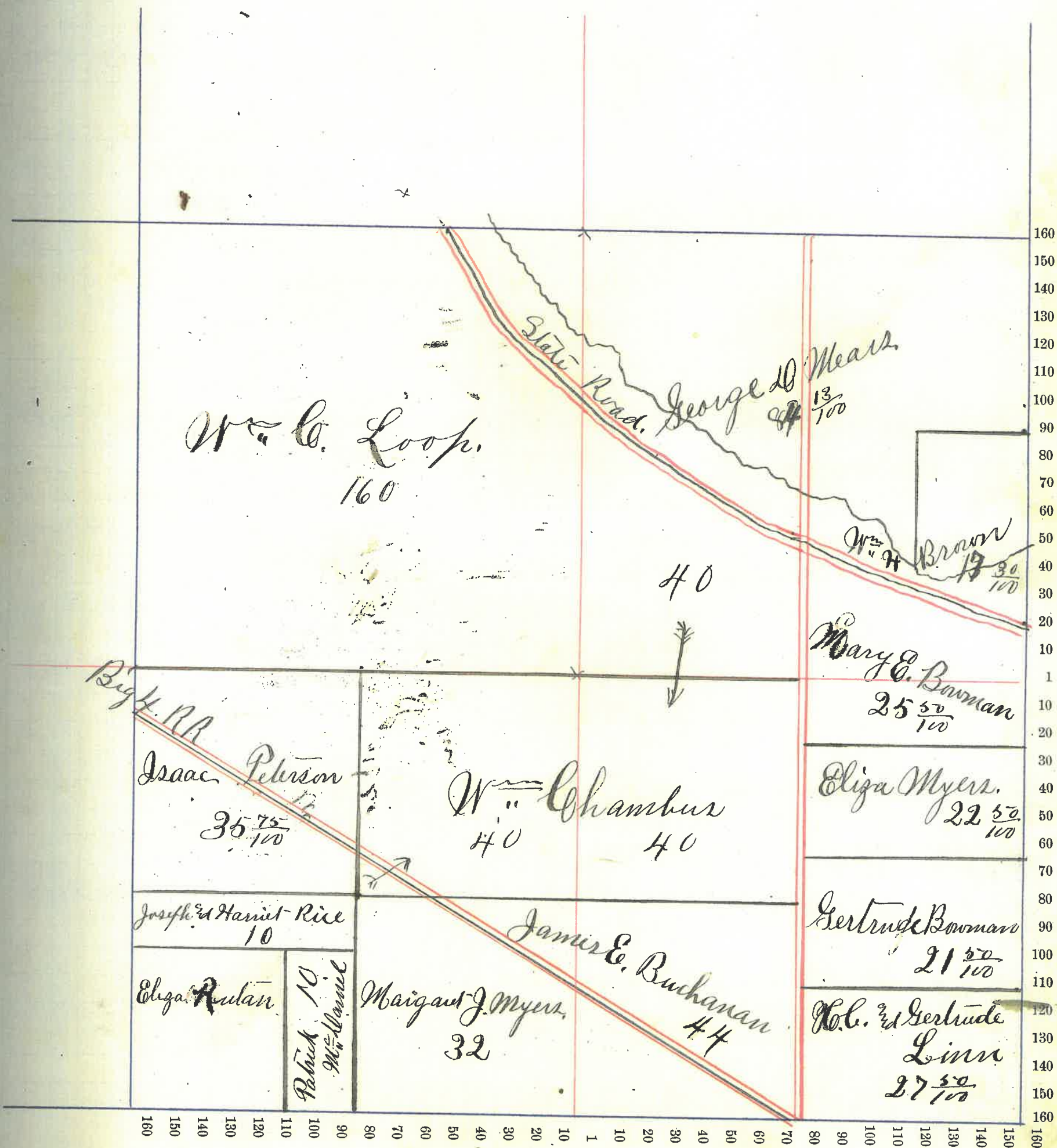


Section No. 21

Congressional Township, No. 18 R. 3W

SCALE:—Forty rods to an inch, or ten rods to a space, Congress Land, which is one mile square for a Section.

Number of acres in this Section, according to the UNITED STATES SURVEY, .....





Montgomery

County, Indiana, 190

Assessor's Plat-Book for

Walnut

Township, No. 18

NAMES OF OWNERS	Number on Plat	DESCRIPTION	Section	Township	Range	Acres	Hundredths	Value of Land,	Value of Improve-ments,	Value of Lands and Improvements
Brown W. H.		Pt. E 1/2 N.E. 1/4	22	R 3	48	75	1400	600	2000	
Seyble F. M. J.		Pt. N.W. 1/4	22	R 3	48	75	1400	<del>300</del>	8310	
do		" S.W. 1/4						167		5010
Williams Wallace M.		Pt. N 1/2 S.W. 1/4	"	"	"	62	25	1950	525	2475
Bonner W. A.		Pt. N 1/2 S.W. 1/4	"	"	"	5		175		175
Dannice L. M.		Pt. N 1/2 S.W. 1/4	"	"	"	6		210		210
Morris James H.		Pt. E 1/2 S.W. 1/4	"	"	"	30		1150		1150
Williams Francis A.		Pt. E 1/2 S.W. 1/4	"	"	"	10		325	75	400
Morris John M.		Pt. E 1/2 S.W. 1/4	"	"	"	10		300	175	475
Clark William T.		Pt. E 1/2 S.W. 1/4	"	"	"	30	3630	450	4080	
do		W 1/2 S.E. 1/4								80
Linn Chas. W.		S.E. 1/4 S.E. 1/4	"	"	"	40		1500	465	1965
W. Intire Thomas J.		N.E. 1/4 S.E. 1/4	"	"	"	40	4100		4100	
do		Pt. S 1/2 N.E. 1/4								62
Patterson Pearlina A.		Pt. W 1/2 N.E. 1/4	"	"	"	48	75	1400	700	2100
							21150	3290	24440	

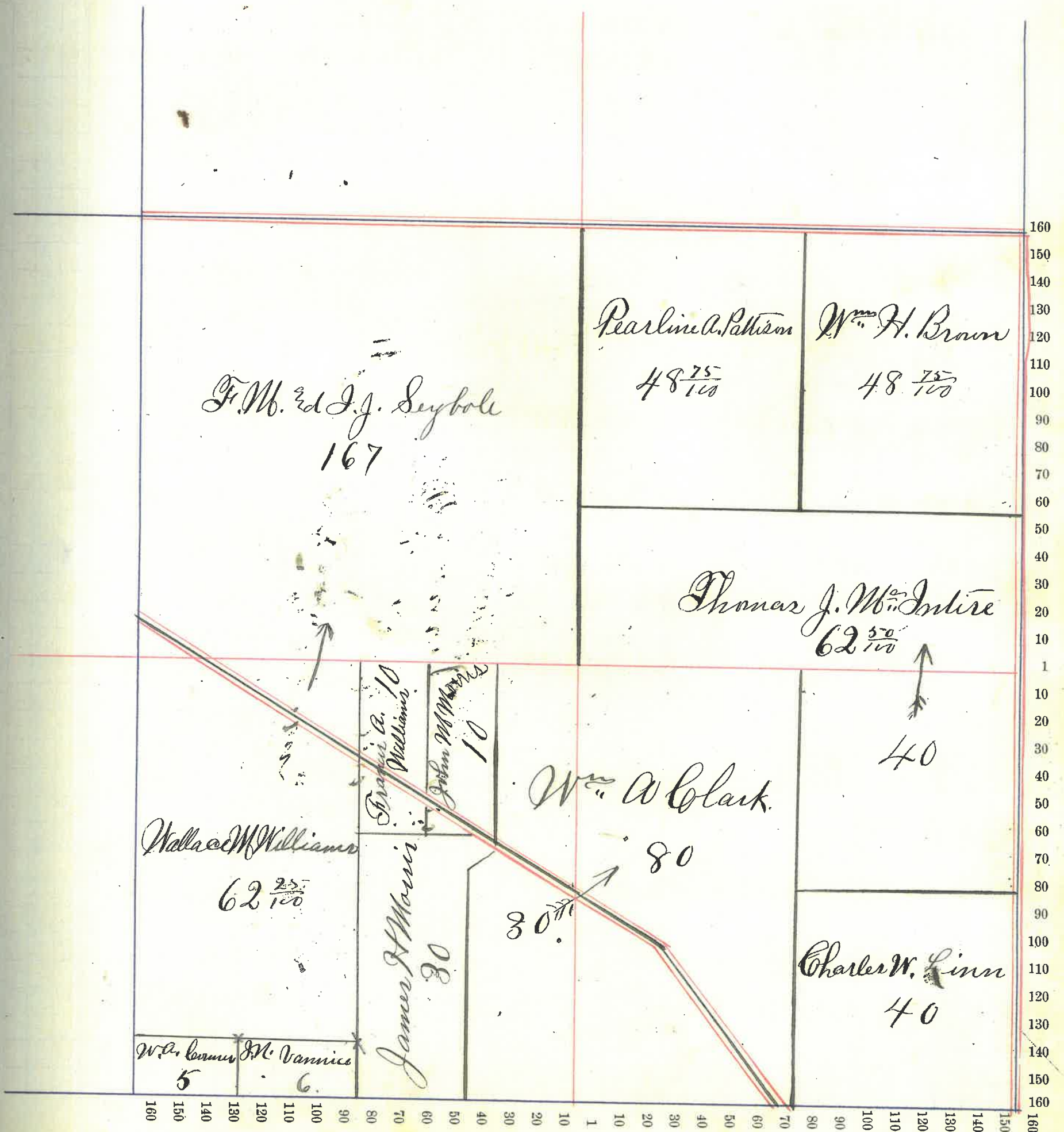


Section No. 22

Congressional Township, No. 18 R. 3W

SCALE:—Forty rods to an inch, or ten rods to a space, Congress Land, which is one mile square for a Section.

Number of acres in this Section, according to the UNITED STATES SURVEY, .....





Montgomery

County, Indiana, 1903.

Assessor's Plat-Book for Walnut

Township, No. 18

NAMES OF OWNERS	Number on Plat	DESCRIPTION	Section	Township	Range	Acres	Hundredths	Value of Land,	Value of Improve-ments,	Value of Lands and Improvements
✓ Mr. Intire Thomas J.		E 1/2 NE 1/4	23	18	3	80		3100		3100
✓ Evans Adrian W.		W 1/2 NE 1/4	"	"	"	80		3100	475	3575
✓ Walkup Frank M.C.		E 1/2 NW 1/4	"	"	"	80		2970		2970
✓ Mr. Intire James H.		W 1/2 NW 1/4	"	"	"	80		2865	460	3315
✓ Bronough C.T. Do Do		W 1/2 S.W. 1/4 S 1/2 S.E. 1/4 Pt E 1/2 SW 1/4	"	"	"	80 80 37.50		7605	550	8155
✓ Stewart Mariand.		Pt E 1/2 SW 1/4	"	"	"	43.07		1700	175	1875
✓ Howard Geo. W.		W 1/2 S.E. 1/4	"	"	"	80.80		2900	100	3000

24240 1750 25990

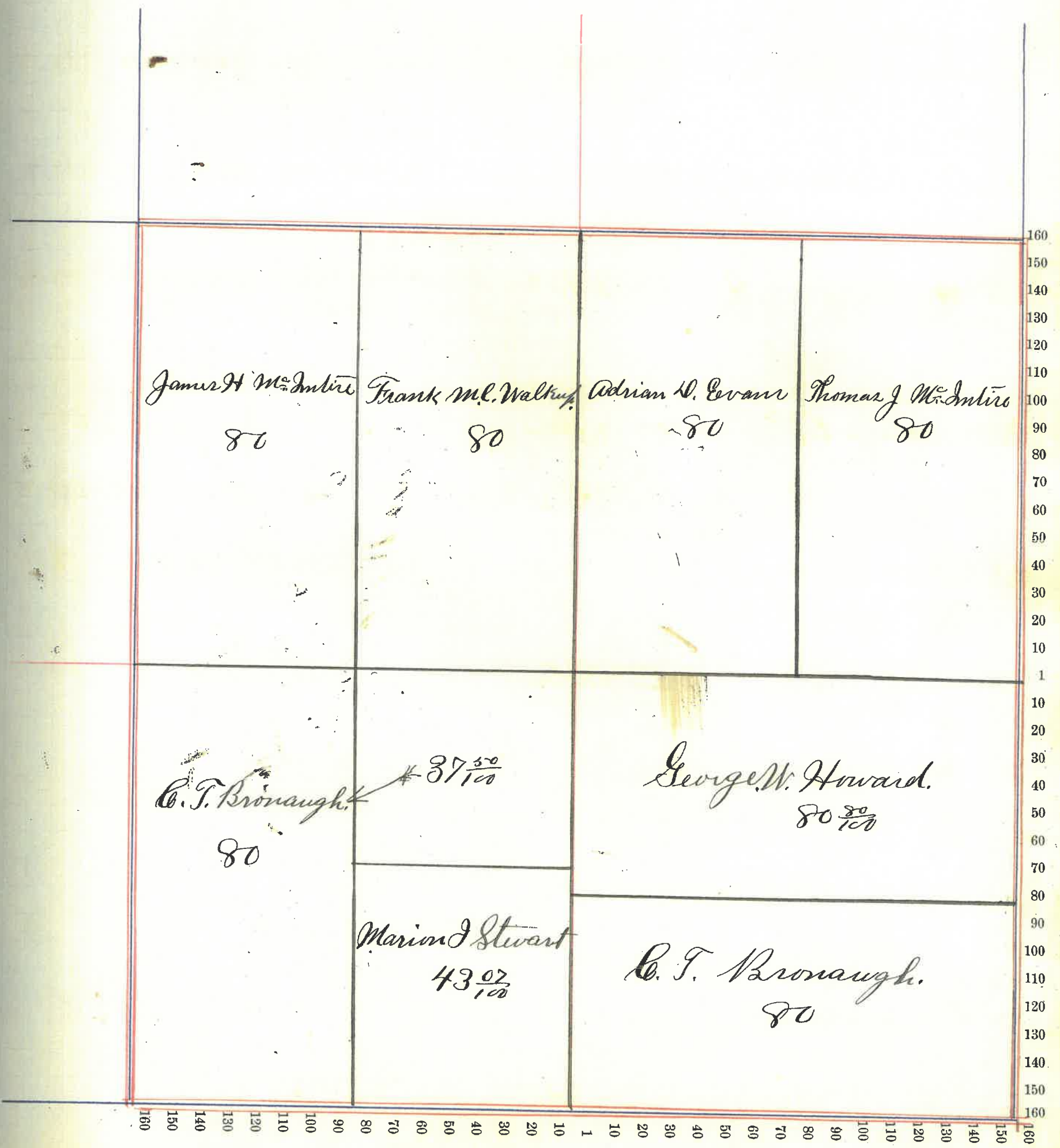


Section No. 23

Congressional Township, No. 18 R. 3W

SCALE:—Forty rods to an inch, or ten rods to a space, Congress Land, which is one mile square for a Section.

Number of acres in this Section, according to the UNITED STATES SURVEY, .....





Montgomery

County, Indiana, 1903.

Assessor's Plat-Book for

Walnut

Township, No.

18

NAMES OF OWNERS	Number on Plat	DESCRIPTION	Section	Township	Range	Acres	Hundredths	Value of Land,	Value of Improve- ments,	Value of Lands and Improvements
✓ Bratton Robt. L.		N.E. 1/4	24	18	3	160		6000	415	6415
✓ Mc Intire Thomas J. Lco		N.W. 1/4 N.W. 1/4 W 1/2 S.E. 1/4	24	18	3	40		4500	950	5450
✓ Walker, Frank M.C. Lco		E 1/2 N.W. 1/4 S.W. 1/4 N.W. 1/4	"	"	"	80		4500	1000	5500
✓ Sperry Isaac		S.W. 1/4	"	"	"	160		5900	750	6650
✓ Miller Glenn.		E 1/2 S.E. 1/4	"	"	"	80		3040	300	3340
								23940	3415	27355

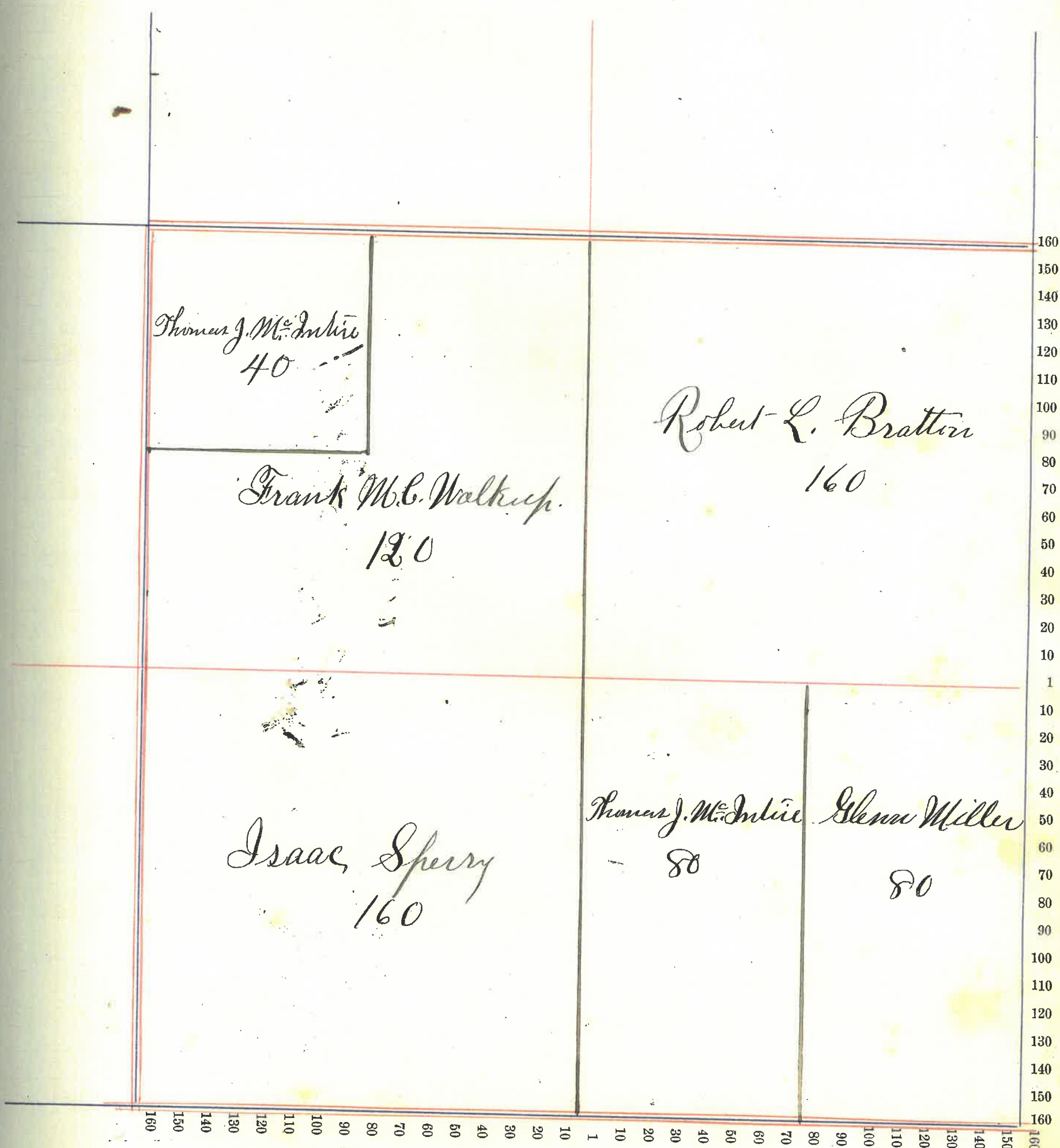


Section No. 24

Congressional Township, No. 18 R. 3 W.

SCALE:—Forty rods to an inch, or ten rods to a space, Congress Land, which is one mile square for a Section.

Number of acres in this Section, according to the UNITED STATES SURVEY, .....





Madison

County, Indiana, 190

Assessor's Plat-Book for Walnut Township, No. 18

NAMES OF OWNERS	Number on Plat	DESCRIPTION	Section	Township	Range	Acres	Hundredths	Value of Land,	Value of Improve-ments,	Value of Lands and Improvements
✓ Miller Alonza		E 1/2 N.E. 1/4	25	18	3	80		3100	100	3200
✓ Harris Mary do.		Pt. N.W. 1/4 " N 1/2 N.E. 1/4	"	"	"	65		2215	550	2765
✓ Vandave Mary E. do.		Pt. N.W. 1/4 " N 1/2 N.E. 1/4	"	"	"	40		1500	<del>300</del>	<del>1800</del> 1500
✓ McIntire Martha E. do.		Pt. N.W. 1/4 " N 1/2 N.E. 1/4	"	"	"	40		1550		1550
✓ Rowe Laura J.		Pt. S 1/2 N.W. 1/4	"	"	"	68	83	2300	570	2810
✓ Bruch John		Pt. N 1/2 S.W. 1/4	"	"	"	76	11	3045	680	3725
✓ Harris James S. do. do.		E 1/2 S.W. 1/4 N 1/2 S.E. 1/4 Pt. S.W. 1/4 S.E. 1/4	"	"	"	31	67	7210	700	7910
✓ Rauth John T.		Pt. E 1/2 S.E. 1/4	"	"	"	67	77	2370	450	2820
✓ Brattan Chas. B. & A.		Pt. E 1/2 S.E. 1/4	"	"	"	12	23	460		460
								23750	2990	26740

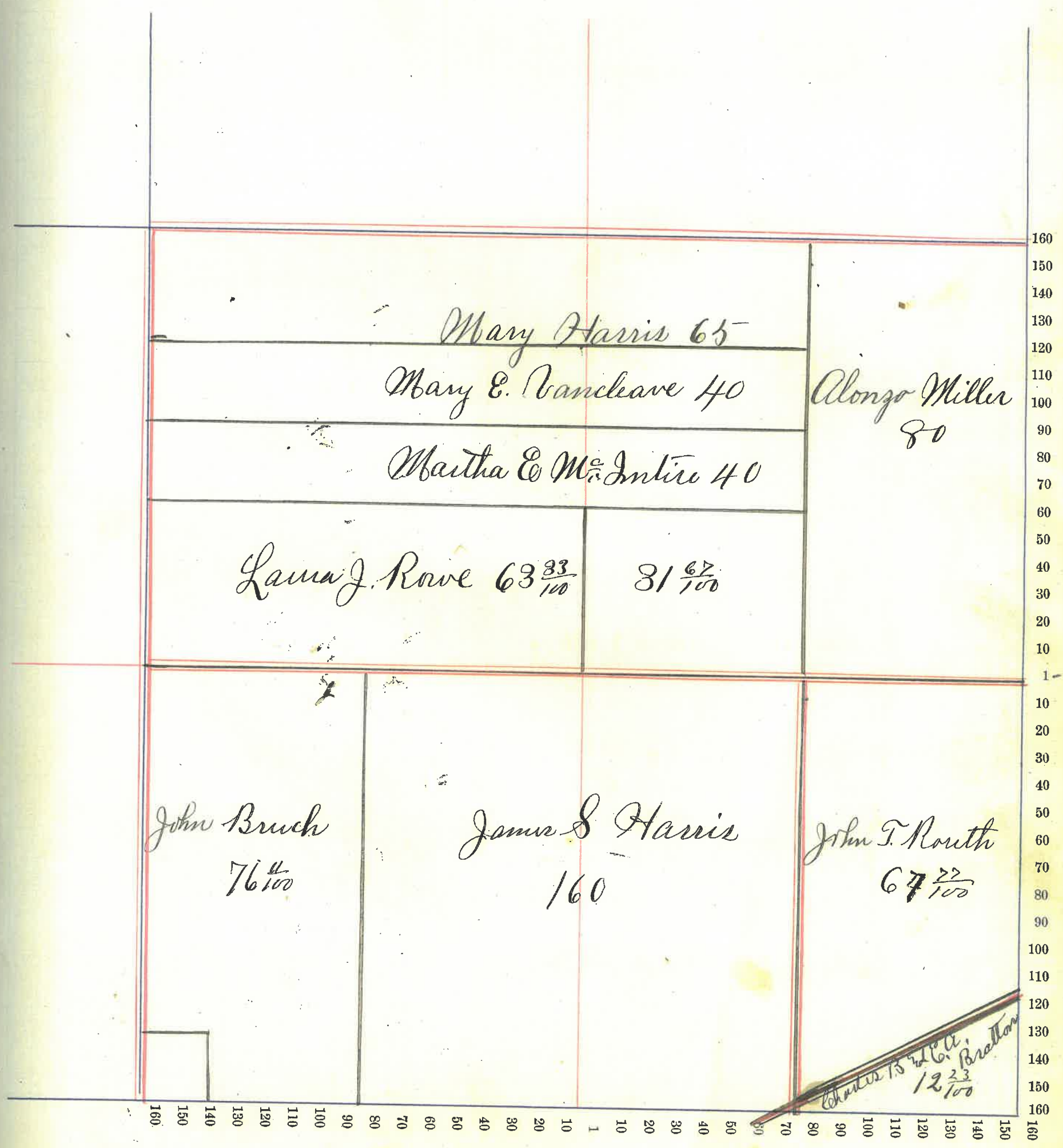


Section No. 25

Congressional Township, No. 18 R. 3W

SCALE:—Forty rods to an inch, or ten rods to a space, Congress Land, which is one mile square for a Section.

Number of acres in this Section, according to the UNITED STATES SURVEY, .....





Montgomery Co County, Indiana, 190 .

Assessor's Plat-Book for Walnut Township, No. 18

NAMES OF OWNERS	Number on Plat	DESCRIPTION	Section	Township	Range	Acres	Hundredths	Value of Land,	Value of Improve-ments,	Value of Lands and Improvements
Morrison James E. 2nd } Finch F. A.		N.E. 1/4	26	18	3	160	6240	800	7040	
Stewart James A. Lb.		N 1/2 NW 1/4 S.E. 1/4 NW 1/4	"	"	"	120	4800	430	5230	
Walkup. Benj. F. Do.		SW 1/4 NW 1/4 Pt. SW 1/4	"	"	"	40 102	76 5495	600	6095	
Booker F. J. Lb.		Pt. SW 1/4 Pt. W 1/2 S.E. 1/4	"	"	"	60	70 2400	350	2750	
Bruch Minnie		Pt. W 1/2 S.E. 1/4	"	"	"	58	50 2350	300	2650	
Bruch Michael		Pt. E 1/2 S.E. 1/4	"	"	"	76	16 3045	500	3545	
Braith Gertrude		Pt. W 1/2 S.E. 1/4	"	"	"	5	225	125	350	
W. H. Conner 2nd } R. S. Baird }		Pt. W 1/2 S.E. 1/4	"	"	"	6	270	125	395	
Miller Alonza		Pt. W 1/2 S.E. 1/4	"	"	"	2	100	350	450	
							24925	5580	28505	



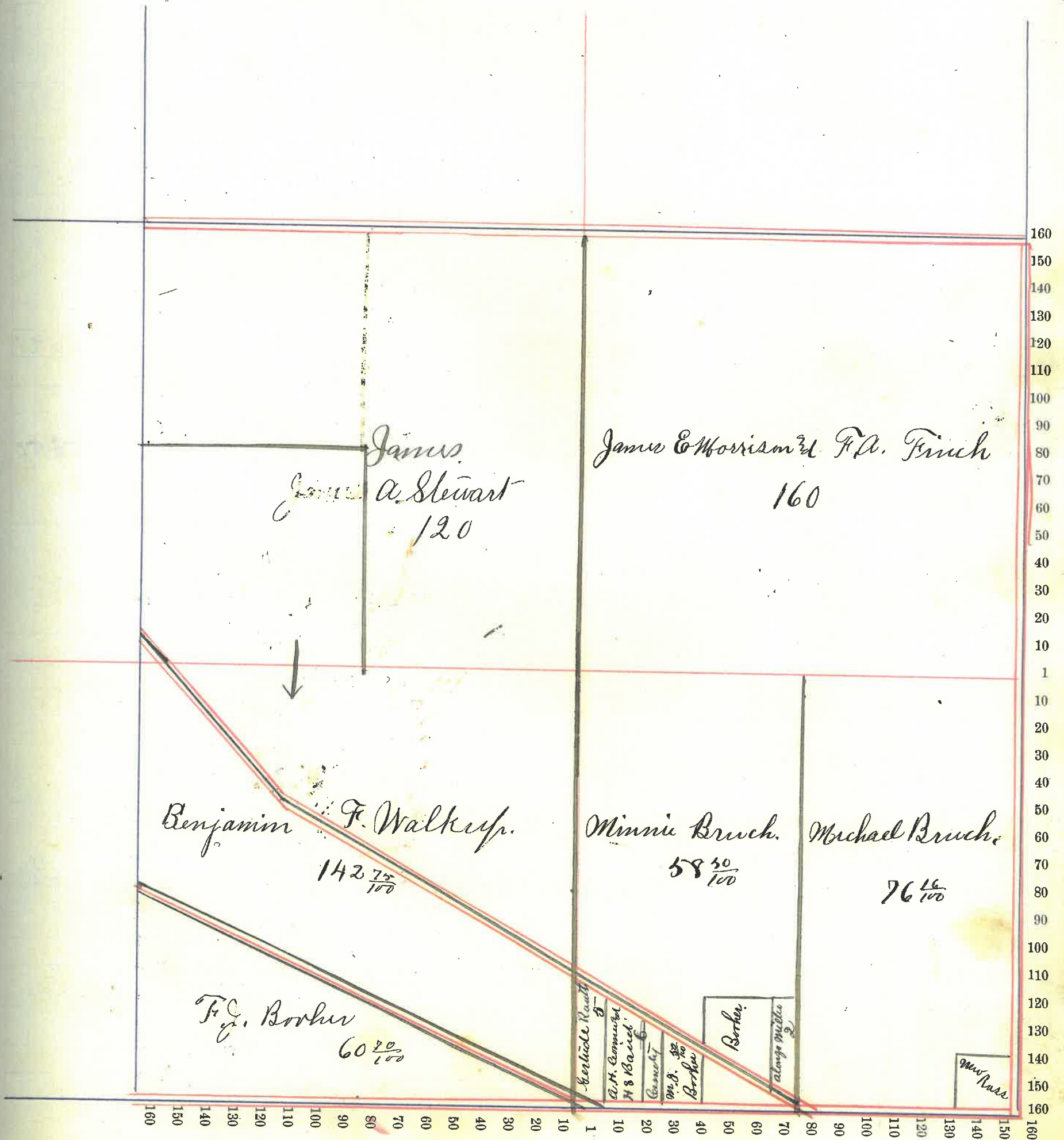
Section No. 26

26

Congressional Township, No. 18 R. 3 W.

SCALE:—Forty rods to an inch, or ten rods to a space, Congress Land, which is one mile square for a Section.

Number of acres in this Section, according to the UNITED STATES SURVEY, .....





Montgomery

County, Indiana, 1903

Assessor's Plat-Book for

Walnut

Township, No.

18

NAMES OF OWNERS

Number on Plat

DESCRIPTION

Section

Township

Range

Acres

Hundredths

Value of Land,

Value of Improve-  
ments,

Value of Lands and  
Improvements

Hobson Elizabeth

Pl. N<sup>1</sup>/<sub>2</sub> N.E.<sup>1</sup>/<sub>4</sub>

27 18 3 40

1500

100

1600

Duke C. B. & Thomas  
Ls

Pl. N<sup>1</sup>/<sub>2</sub> N.E.<sup>1</sup>/<sub>4</sub>

" " "

Pl. S<sup>1</sup>/<sub>2</sub> N.E.<sup>1</sup>/<sub>4</sub>

" " "

42 83

1650

250

1900

Vannice E. B. & R. O.

N.E.<sup>1</sup>/<sub>4</sub> N.W.<sup>1</sup>/<sub>4</sub>

" " "

40

1500

1560

Vannice J. M.

S.E.<sup>1</sup>/<sub>4</sub> N.W.<sup>1</sup>/<sub>4</sub>

" " "

40

Ls

N.E.<sup>1</sup>/<sub>4</sub> S.W.<sup>1</sup>/<sub>4</sub>

" " "

40

Ls

Pl. N.W.<sup>1</sup>/<sub>4</sub> N.W.<sup>1</sup>/<sub>4</sub>

" " "

15

3700

220

3920

Brown W. H.

Pl. W<sup>1</sup>/<sub>2</sub> N.W.<sup>1</sup>/<sub>4</sub>

" " "

Ls

Pl. W<sup>1</sup>/<sub>2</sub> S.W.<sup>1</sup>/<sub>4</sub>

" " "

119 66

4785

800

5585

Conner Joshua H.

S.E.<sup>1</sup>/<sub>4</sub> N.W.<sup>1</sup>/<sub>4</sub>

" " "

40

Ls

S<sup>1</sup>/<sub>2</sub> S.E.<sup>1</sup>/<sub>4</sub>

" " "

80

4800

500

5300

Duke James

Pl. N<sup>1</sup>/<sub>2</sub> N.E.<sup>1</sup>/<sub>4</sub>

" " "

Ls

Pl. S<sup>1</sup>/<sub>2</sub> N.E.<sup>1</sup>/<sub>4</sub>

" " "

Ls

Pl. N<sup>1</sup>/<sub>2</sub> S.E.<sup>1</sup>/<sub>4</sub>

" " "

66 67

2325

425

2800

Brown John M.

Pl. N<sup>1</sup>/<sub>2</sub> S.E.<sup>1</sup>/<sub>4</sub>

" " "

41 01

1640

410

2050

Chambers M. E. & M. M.

Pl. N.E.<sup>1</sup>/<sub>4</sub> S.E.<sup>1</sup>/<sub>4</sub>

" " "

Ls

Pl. S.E.<sup>1</sup>/<sub>4</sub> N.E.<sup>1</sup>/<sub>4</sub>

" " "

48 25

1800

425

2275

Conner W. A.

Pl. N.W.<sup>1</sup>/<sub>4</sub> N.W.<sup>1</sup>/<sub>4</sub>

" " "

17

640

200

640  
~~850~~

24450 3250 27680

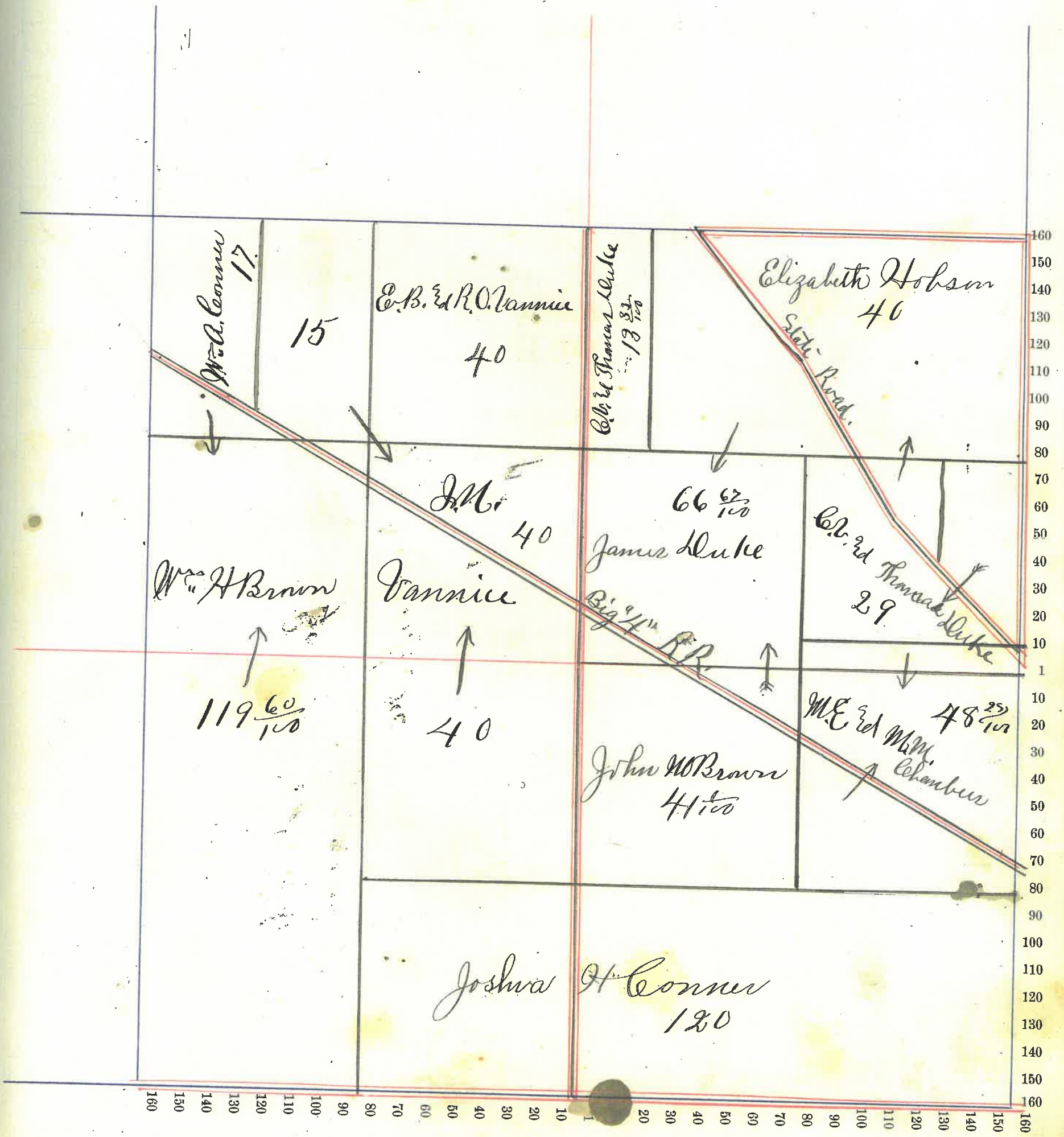


# Section No. 27

Congressional Township, No. 18 R. 3 W.

SCALE:—Forty rods to an inch, or ten rods to a space, Congress Land, which is one mile square for a Section.

Number of acres in this Section, according to the UNITED STATES SURVEY, .....





Montgomery

County, Indiana, 1903.

Assessor's Plat-Book for Walnut

Township, No. 18

NAMES OF OWNERS	Number on Plat	DESCRIPTION	Section	Township	Range	Acres	Hundredths	Value of Land,	Value of Improve-ments,	Value of Lands and Improvements
✓ Connor Wm A.		Pt. E 1/2 N.E. 1/4	28	18	3	8		800	240	540
✓ Buchanan James E.		Pt. W 1/2 N.E. 1/4	"	"	"	13		490		490
✓ Brown Wm H. Ls		Pt. N.E. 1/4 E 1/2 N.W. 1/4	"	"	"	220		8700		8700
✓ Wm Daniel Patrick		W 1/2 N.W. 1/4	"	"	"	80		3200	350	3550
✓ Linn Margaut L.		Pt. W 1/2 S.W. 1/4	"	"	"	28		1050	300	1350
✓ Linn Joseph A.		Pt. W 1/2 SW 1/4	"	"	"	22		835		835
✓ New Kirk Hannah L.		SW 1/4 SW 1/4 SW 1/4	"	"	"	10		375	200	575
✓ Eddingfield O.M. L.		Pt. S.W. 1/4 Pt. E 1/2 S.E. 1/4	"	"	"	97 66 66		6380	460	6830
✓ Reddenbaugh Wm C. Ls		Pt. E 1/2 SW 1/4 Pt. W 1/2 S.E. 1/4	"	"	"	36		1350	300	1850
✓ Eddingfield Nancy		Pt. W 1/2 S.E. 1/4	"	"	"	47		1835		1835
✓ Eddingfield Geo. & Georgie		Pt. E 1/2 S.E. 1/4	"	"	"	13 34		460		460

24975 2040 27015




# Section No. 28

Congressional Township, No. 18 R. 3 W.

SCALE:—Forty rods to an inch, or ten rods to a space, Congress Land, which is one mile square for a Section.

Number of acres in this Section, according to the UNITED STATES SURVEY,





Montgomery P. County, Indiana, 1903.

Assessor's Plat-Book for Walnut Township, No. 18

NAMES OF OWNERS	Number on Plat	DESCRIPTION	Section	Township	Range	Acre	Hundredths	Value of Land,	Value of Improve-ments,	Value of Lands and Improvements
✓ Clahan John		E 1/2 N.E. 1/4	29	18	3	80	3040	425	3465	
✓ Clahan Patrick LCo.		W 1/2 N.E. 1/4 N 1/2 NW 1/4 S.E. 1/4	"	"	"	100	8850	400	4250	
✓ Clahan Michael		N 1/2 NW 1/4	"	"	"	79	503000	400	3400	
✓ Brattin C.W.		S 1/2 N.W. 1/4	"	"	"	80	2820	375	3195	
✓ Hayer W.W.		Pt. W 1/2 SW 1/4	"	"	"	84	1320		1320	
✓ Minnich Charles A. LCo.		Pt. W 1/2 SW 1/4 E 1/2 SW 1/4	"	"	"	131	5000	500	5500	
✓ Sumner Ann		Pt. W 1/2 S E 1/4	"	"	"	60	2280	375	2655	
✓ Linn Isaac H.		N.E. 1/4 S.E. 1/4	"	"	"	40	1520	300	1820	
✓ Newkirk Hannah L.		Pt. S.E. 1/4 S.E. 1/4	"	"	"	17	70650		650	
✓ Newkirk Forest H.		Pt. S.E. 1/4 S.E. 1/4	"	"	"	22	75865		865	
								24345	2775	27120




Section No. 29

Congressional Township, No. 18 R. 3W

SCALE:—Forty rods to an inch, or ten rods to a space, Congress Land, which is one mile square for a Section.

Number of acres in this Section, according to the UNITED STATES SURVEY, .....





Montgomery County, Indiana, 1903.

Assessor's Plat-Book for Walnut Township, No. 18

NAMES OF OWNERS	Number on Plat	DESCRIPTION	Section	Township	Range	Acres	Hundredths	Value of Land,	Value of Improve- ments,	Value of Lands and Improvements
CoULTI Samuel		E 1/2 N.E. 1/4	30	18	3	80		3100		3100
CoULTI Samuel "Elat"		W 1/2 N.E. 1/4	"	"	"	79		2995	370	3365
JONES James B.		E 1/2 N.W. 1/4	"	"	"	76	52	2870	425	3295
CORN George W. jr		N.W. 1/4 N.W. 1/4	"	"	"	40		1520	340	1860
CORN Asa W. L.O.		S.W. 1/4 N.W. 1/4 Pt. W 1/2 S.W. 1/4	"	"	"	85	76	3260		3260
ORREL Stephen		Pt. W 1/2 S.W. 1/4	"	"	"	30		1100	200	1300
SMITH Fred B.		E 1/2 S.W. 1/4	"	"	"	76	80	2850	300	3150
HASTETT Simon D. L.O.		W 1/2 S.E. 1/4 Pt. E 1/2 S.E. 1/4	"	"	"	88		3300	300	3600
HAYES Wm W.		Pt. E 1/2 S.E. 1/4	"	"	"	67	01	2550	500	3050
								2,3545	2435	2,5980

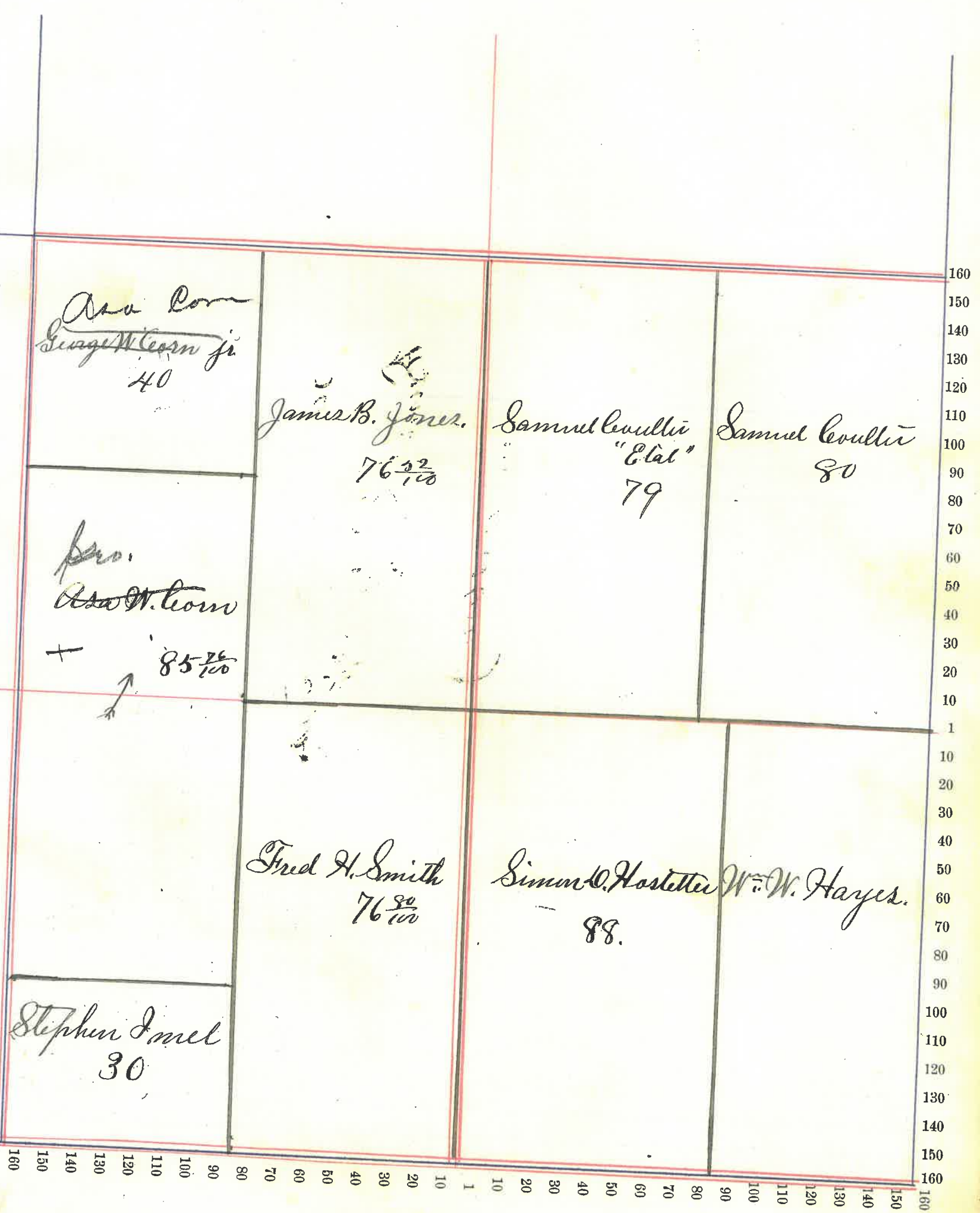


Section No. 30

Congressional Township, No. 18 R. 3W.

SCALE:—Forty rods to an inch, or ten rods to a space, Congress Land, which is one mile square for a Section.

Number of acres in this Section, according to the UNITED STATES SURVEY,





Montgomery

County, Indiana, 1903.

Assessor's Plat-Book for

Walnut

Township, No.

18

NAMES OF OWNERS.	Number on Plat	DESCRIPTION	Section	Township	Range	Acres	Hundredths	Value of Land.	Value of Improve-ments,	Value of Lands and Improvements
Hayes W <sup>ms</sup> W. do		N.E. 1/4 N.E. 1/4	30	18	3	46				
		N.E. 1/4 N.E. 1/4	31	18	3	40				
		Pt. N.W. 1/4 N.W. 1/4	"	"	"	27		2600	200	2800
Imel Rebecca A.		Pt. N.W. 1/4	31	18	3	49.77	1800		1800	
Ferry Martha		Pt. N.W. 1/2 N.W. 1/4	31	18	3	8	420	100	570	
Linn W <sup>ms</sup> A. do.		Pt. N.W. 1/4	31	18	3	72.64	4000	500	4500	
		Pt. S.W. 1/4	31	18	3	39.26				
Randel Maggie		Pt. S.W. 1/4	31	18	3	30	900	200	1100	
Everson James H.		Pt. S.W. 1/4	31	18	3	45	1485	450	1935	
Everson Hannah		S.E. 1/4	31	18	3	160	6080	500	6580	
Everson James K.		Pt. N.E. 1/4	31	18	3	120	4560		4560	
Mahorney <sup>Daniel</sup> David		Pt. S.W. 1/4	31	18	3	39.13	1320		1320	
								23215	1950	25165

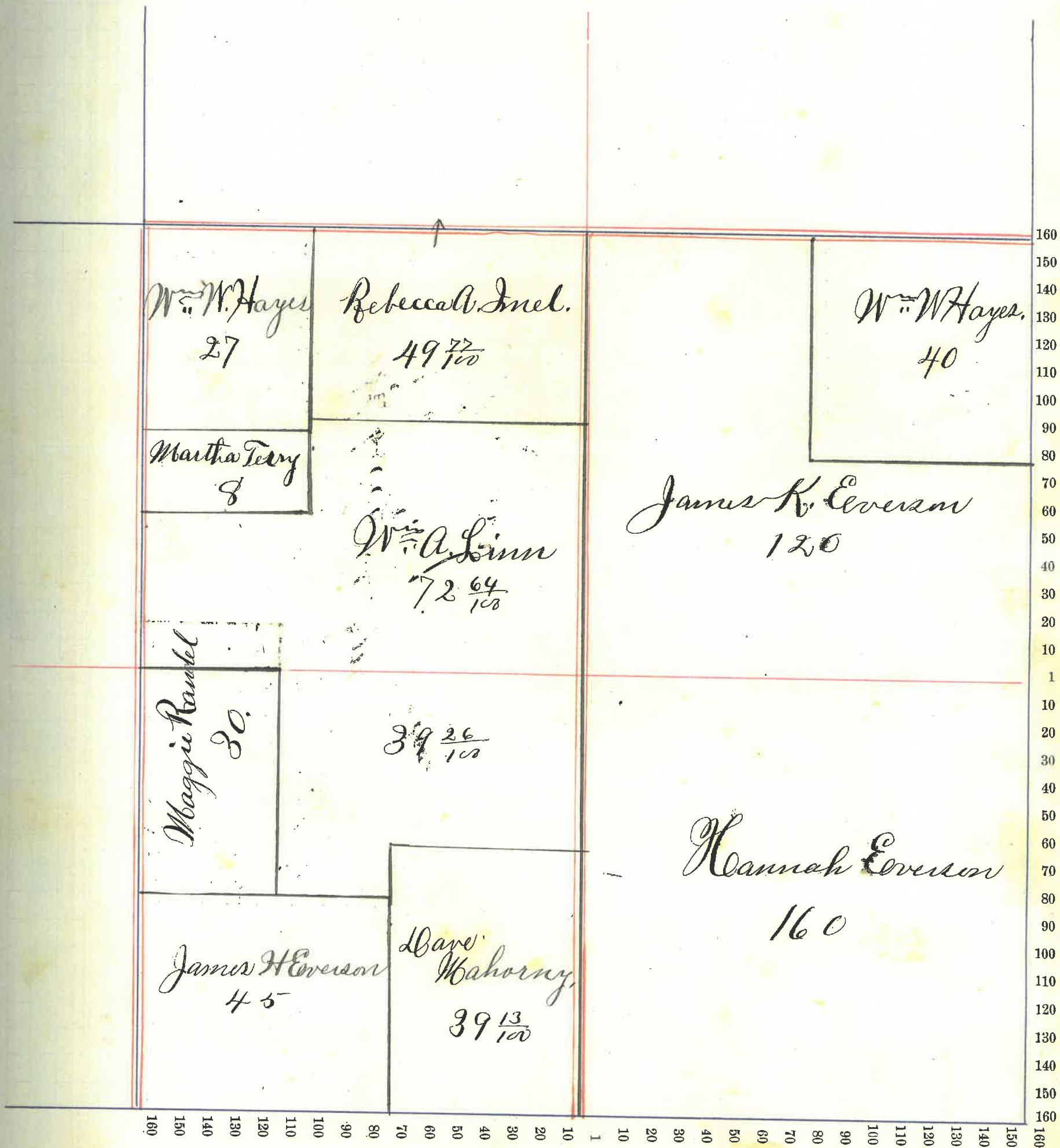


Section No. 31

Congressional Township, No. 18 R. 3 W.

SCALE:—Forty rods to an inch, or ten rods to a space, Congress Land, which is one mile square for a Section.

Number of acres in this Section, according to the UNITED STATES SURVEY, .....





Montgomery

County, Indiana, 190

Assessor's Plat-Book for Walnut

Township, No. 18

NAMES OF OWNERS	Number on Plat	DESCRIPTION	Section	Township	Range	Acres	Hundredths	Value of Land,	Value of Improve-	Value of Lands and
								ments,	Improvements	
Newkirk Albert L.		Pt. E <sup>1</sup> / <sub>2</sub> N.E. <sup>1</sup> / <sub>4</sub> ↗	32	18	3	25	36	900	225	1125
Newkirk Julia		Pt. E <sup>1</sup> / <sub>2</sub> N.E. <sup>1</sup> / <sub>4</sub>	"	"	"	25	36	900		900
Meyers Thomas E.		Pt. E <sup>1</sup> / <sub>2</sub> N.E. <sup>1</sup> / <sub>4</sub>	"	"	"	30		950	200	1150
Mr. Gaw John		Pt. W <sup>1</sup> / <sub>2</sub> N.E. <sup>1</sup> / <sub>4</sub>	"	"	"	50		1500	310	1810
Williams John		E <sup>1</sup> / <sub>2</sub> N.W. <sup>1</sup> / <sub>4</sub>	"	"	"	80		2560	200	2760
Hall Benjamin F.		W <sup>1</sup> / <sub>2</sub> N.W. <sup>1</sup> / <sub>4</sub>	"	"	"	80		2720	100	2820
Miller John W.C.		W <sup>1</sup> / <sub>2</sub> S.W. <sup>1</sup> / <sub>4</sub>	"	"	"	80		2720	300	3020
Myers Rufus		E <sup>1</sup> / <sub>2</sub> S.W. <sup>1</sup> / <sub>4</sub>	"	"	"	80		2560	550	3110
Hall Samuel Q. L.		W <sup>1</sup> / <sub>2</sub> S.E. <sup>1</sup> / <sub>4</sub> Pt. W <sup>1</sup> / <sub>2</sub> N.E. <sup>1</sup> / <sub>4</sub>	"	"	"	80 30		3930	450	4380
Hinkle Saml. B.		E <sup>1</sup> / <sub>2</sub> S.E. <sup>1</sup> / <sub>4</sub>	"	"	"	80		3040	160	3200
								21780	2495	24275




Section No. 82

Congressional Township, No. 18 R. 3W.

SCALE:—Forty rods to an inch, or ten rods to a space, Congress Land, which is one mile square for a Section.

Number of acres in this Section, according to the UNITED STATES SURVEY, .....

25  
00  
50  
10  
50  
20  
20  
0  
0  
0



160  
150  
140  
130  
120  
110  
100  
90  
80  
70  
60  
50  
40  
30  
20  
10  
1  
10  
20  
30  
40  
50  
60  
70  
80  
90  
100  
110  
120  
130  
140  
150  
160

160 150 140 130 120 110 100 90 80 70 60 50 40 30 20 10 1 10 20 30 40 50 60 70 80 90 100 110 120 130 140 150 160

64

5











Montgomery

County, Indiana, 190 .

Assessor's Plat-Book for

Walnut

Township, No. 18

NAMES OF OWNERS	Number on Plat	DESCRIPTION	Section	Township	Range	Acres	Hundredths	Value of Land,	Value of Improve-ments,	Value of Lands and Improvements
Walters Alva C.		N.E. 1/4 N.E. 1/4	34	18	3	40		1500	220	1720
King R. F. & L. J.		N.W. 1/4 N.E. 1/4	"	"	"	40		1520		1520
Cronin Cornelius		N.E. 1/4 N.W. 1/4	"	"	"	40		1620	200	1720
Brown W. H.		W. 1/2 N.W. 1/4	"	"	"	80		3040	800	3840
Linn W. J. do		S.E. 1/4 N.W. 1/4 SW 1/4 N.E. 1/4	"	"	"	40		2900	260	3160
Miller Geo. A.		W. 1/2 S.W. 1/4	"	"	"	80		3100		3100
Miller John McL.		E. 1/2 S.W. 1/4	"	"	"	80		3000	150	3150
Sparks David A.		W. 1/2 S.E. 1/4	"	"	"	80	93	3000	250	3250
Morrison Geo. 'Etal' do		E. 1/2 S.E. 1/4 S.E. 1/4 N.E. 1/4	"	"	"	80		4200	325	4525
								23780	2205	25985

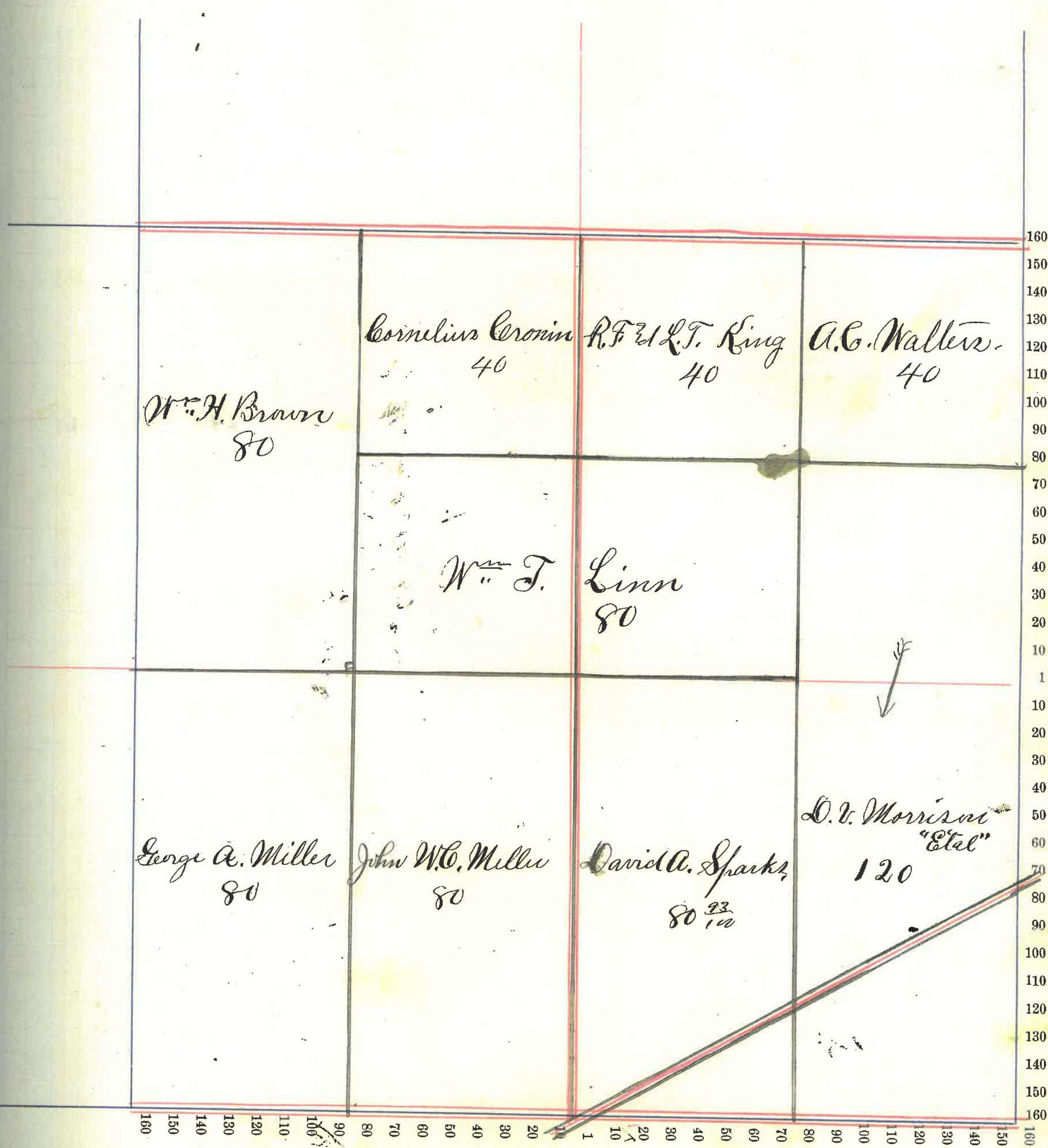


Section No. 34

Congressional Township, No. 18 R. 3W

SCALE:—Forty rods to an inch, or ten rods to a space, Congress Land, which is one mile square for a Section.

Number of acres in this Section, according to the UNITED STATES SURVEY, .....





Montgomery

County, Indiana, 1903.

Assessor's Plat-Book for

Walnut

Township, No. 18

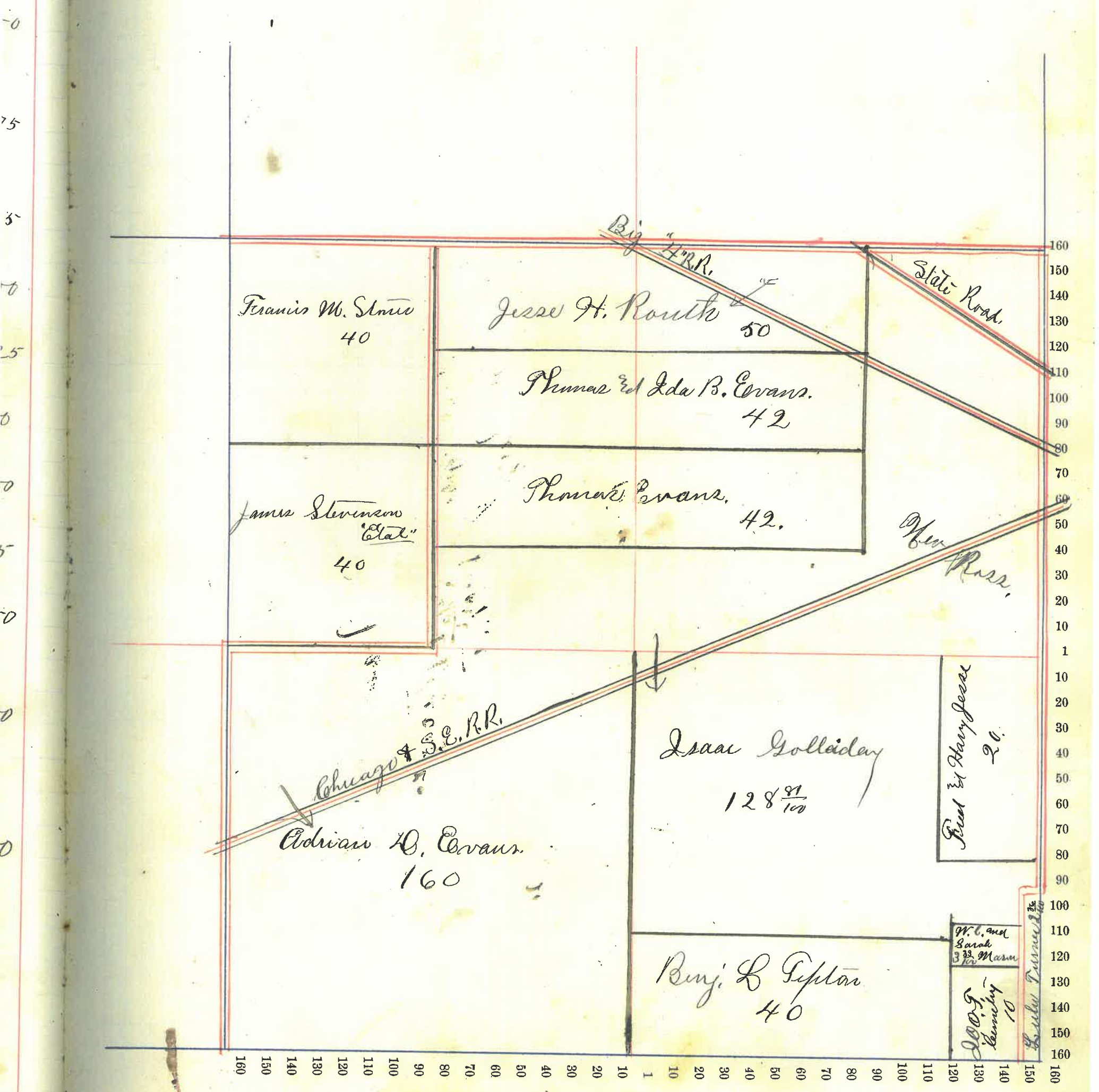
NAMES OF OWNERS	Number on Plat	DESCRIPTION	Section	Township	Range	Acres	Hundredths	Value of Land,	Value of Improve- ments,	Value of Lands and Improvements
✓ Bouth Jesse H. do		Pt. N 1/2 N.E. 1/4 " N.E. 1/4 N.W. 1/4	35	18	3	50		1900	350	2250
✓ Evans Thomas & Ida B. do		Pt. N 1/2 N.E. 1/4 " N.E. 1/4 N.W. 1/4	"	"	"	42		1575 <sup>126</sup> / <sub>315</sub>	138	1575
✓ Evans Thomas do		Pt. S 1/2 N.E. 1/4 Pt. S.E. 1/4 N.W. 1/4	"	"	"	42		1575	200	1775
✓ Stone Francis M.		N.W. 1/4 N.W. 1/4	"	"	"	40		1600	300	1900
✓ Stevenson James "Etal"		S.W. 1/4 N.W. 1/4	"	"	"	40		1525		1525
✓ Evans Adrian W.		S.W. 1/4	"	"	"	160		6300	400	6700
✓ Dipton Benj. L.		Pt. S 1/2 S.E. 1/4	"	"	"	40		1500		1500
✓ Mason W.C. & Sarah		Pt. S.E. 1/4 S.E. 1/4	"	"	"	8	83	115		115
✓ Jesse Fred & Harry		Pt. E 1/2 S.E. 1/4	"	"	"	20		700	350	1050
✓ Gollidy Isaac do		Pt. S.E. 1/4 Pt. N.E. 1/4	"	"	"	128	81	5000	200	5200
✓ I.O.O.F. Cemetery		Pt. S.E. 1/4 S.E. 1/4				10				
✓ Turner Lulu		Pt. S.E. 1/4 S.E. 1/4	"	"	"	2	36	100		100
								21890	1800	23690



Congressional Township, No. 18 R. 3 W.

SCALE:—Forty rods to an inch, or ten rods to a space, Congress Land, which is one mile square for a Section.

Number of acres in this Section, according to the UNITED STATES SURVEY, .....





Montgomery

County, Indiana, 1908.

Assessor's Plat-Book for

Walnut

Township, No.

18

NAMES OF OWNERS	Number on Plat	DESCRIPTION	Section	Township	Range	Acres	Hundredths	Value of Land,	Value of Improve-ments,	Value of Lands and Improvements
Brattun Chas. B. & E. A. Ld		E 1/2 N. E. 1/4 Pt NW 1/4 S. E. 1/4	36	18	3	180 20		3750	600	4350
Miller Eliza J.		Pt. W 1/2 N. E. 1/4	"	"	"	40		1520	150	1670
Gardner Julia		Pt. W 1/2 N. E. 1/4	"	"	"	28	43	1050	100	1150
Miller P. F. & E. J.		Pt. E 1/2 W. 1/4	"	"	"	14	80	780		780
Harris James S. Ld		Pt. W 1/2 N. E. 1/4 Pt. E 1/2 NW 1/4	"	"	"	21		1070		1000
Brook Flavus J.		Pt. E 1/2 NW 1/4	"	"	"	4	25	380	160	540
Canady L. A. & E. C.		Pt. E 1/2 NW 1/4	"	"	"	9	40	470	275	745
Jesse Red & Harry		Pt. W 1/2 S. W 1/4	"	"	"	42	36	1725	75	1800
Turner Lulu		Pt. W 1/2 SW 1/4	"	"	"	37	64	1210	750	1960
Turner Amanda L.		S. E. 1/4 S. W. 1/4	"	"	"	40		1400		1400
Webb. Thomas J. & Mary Ld		N. E. 1/4 S. W 1/4 Pt. S. E. 1/4 NW 1/4	"	"	"	48	76	1620	275	1895
Jones John E. Ld		Pt. W 1/2 S. E. 1/4 Pt. E 1/2 S. E. 1/4	"	"	"	76	80	2805	150	2455
Lewis L. B. & Charles		Pt. E 1/2 S. E. 1/4	"	"	"	20	97	630		630
Harris Peter B.		Pt. E 1/4 E 1/2 S. E. 1/4	"	"	"	12	40	300	130	430
Lewis Lucinda		Pt. E 1/2 E 1/2 S. E. 1/4	"	"	"	26		700	60	760

18840 2725 21565



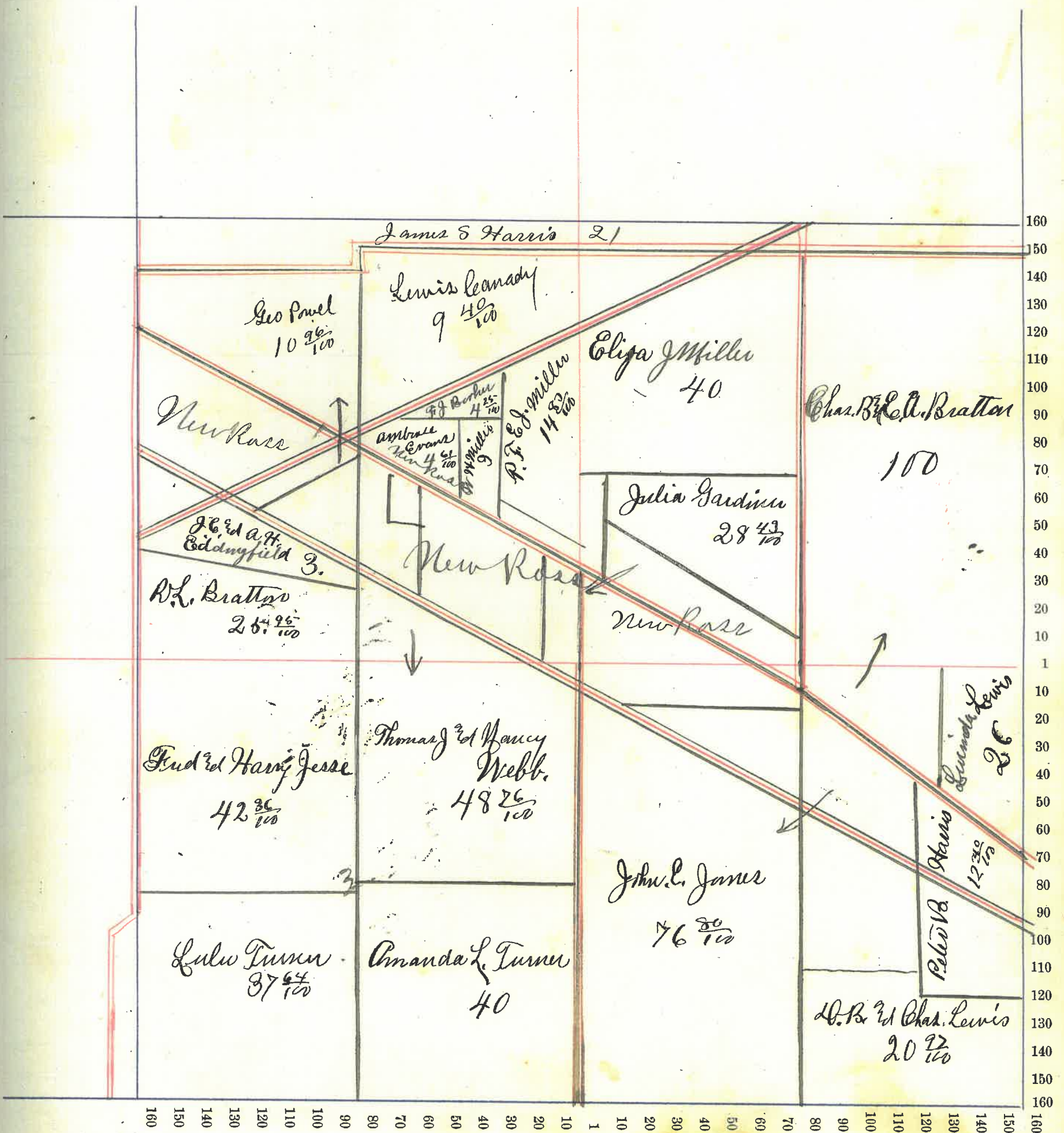
# Section No. 36

9

Congressional Township, No. 18 R. 3 W.

**SCALE:—Forty rods to an inch, or ten rods to a space, Congress Land, which is one mile square for a Section.**

**Number of acres in this Section, according to the UNITED STATES SURVEY,** .....





# TOWN OF

NAMES OF OWNERS

ADDITION OR  
SUBDIVISION

In-Lots

Out-Lots

Parts of In-Lots

Parts of Out-Lots

No. Square or Block

Value of Lots, with-  
out Improvements

Value of Improve-  
ments

Value of Lots and  
Improvements

1	Same							
2	Brown							
3	Albert Meyer							
4	G. A. Meyer							
5	Elizabeth Richard							
6	Francis Baker							
7	A. Linn							
8	John Linn Lepelinski Peterson							
9	M. Linn							
10	Pracilled Hmet							
11	Marta Colaris							
12	A. Linn							



TOWN OF

Mace

NAMES OF OWNERS	ADDITION OR SUBDIVISION	In-Lots	Out-Lots	Parts of In-Lots	Parts of Out-Lots	No. Square or Block	Value of Lots, without Improvements	Value of Improvements	Value of Lots and Improvements
Johnson W.C. & Ed. Minnie E.	Large Add.	17-20					75	200	275
Eddingfield G.W. & Georgia	"	18-25					75	300	375
Lockridge John	"	19-20-23-24					150	400	550
Powel Newton & Amelia	"	21-22							
Do	Old Plat	21					80	220	300
Smiley Maggie	"	20-22-23					100	300	400
Riley H.C. & M. G.	"	19-24					75	400	475
Johnson James G. & Ed. May J.	Large Add.	8-16-17					80	500	580
Johnson James G.	"	pt 10					40	365	405
Hughes John	Old Plat	9					40	100	
Do	Large Add	pt 15					20	25	
"	2 <sup>nd</sup> Plat	26-27					75	300	560
Wicheart Elizabeth	" Add.	pt 15					20	100	120
Vansurdall Rebecca	"	pt 4					40	200	240
Chadwick J.T. & H.A.	"	pt 3					20	180	200
Wise R.E. & W.E.	"	pt 2					35	170	205
Chadwick Abicy	"	12							
"	"	pt 13							
"	"	pt 14					75	400	475
Ward W.W. & Est.	"	pt 14					15	100	115
Reddenburgh Joel K.	2 <sup>nd</sup>	pt 26-27					30	155	185
Loaycock A.W.	pt. No. 4 Sec. 18	2 <sup>1</sup> / <sub>100</sub> a					20	40	60
Kelly Melvina	"	2 <sup>5</sup> / <sub>100</sub> a					20	50	70
Armstrong T.A.	"	2 <sup>2</sup> / <sub>100</sub> a					20	100	120
Campbell Elizabeth	"	2 <sup>5</sup> / <sub>100</sub>					25	125	150



TOWN OF

Mace

NAMES OF OWNERS	ADDITION OR SUBDIVISION	In-Lots	Out-Lots	Parts of In-Lots	Parts of Out-Lots	No. Square or Block	Value of Lots, with-out Improvements	Value of Improve-ments	Value of Lots and Improvements
Peterman C. C.	New Addition	3-4					75	300	375
do	Longs	7					20	100	120
do	" "	11					40	900	940
do	" "	17					25	115	140
do	" "	Pl-23							
do	" "	Pl-22					20	125	145
"	" "	19, 20, 21					45		45
"	" "						<del>60</del>		<del>60</del>
Hiper Tilden 3rd Annie	" "	Pl-22-23					20	100	120
Fairly Margant M.	" "	18					25	160	185
Patten Lida	" "	15-16					40		40
do	" "	Pl-8					15	150	165
Hughes Olive	" "	13-14					60	160	220
Durbin Mary	" "	9-10					60	100	160
Johnson Minnie E.	" "	11-12					60	270	330
Wesch, Michael 3rd May	" "	1-2					80	220	300
W. Clure Martha	" "	5					30	175	205
Buchanan Sallie	" "	6					30	180	210
Evans Sarah	Old Plat.	1-16					75	300	375
Coddington, Harriet 3rd <sup>Maria</sup>	" "	2-15					75	250	325
Skaggs Sarah A.	" "	3-14					75	260	335
Lim Rachel	" "	4-13					75	210	285
Phelps Thomas	" "	5-12					75	315	390
<sup>Martin Margt A. See</sup> Edwards Margant A.	" "	6-11					75	320	395
Quinn Laura	" "	Pl-10					25	100	125
Hiper S. H 3rd Isabella	" "	9							
" " " "	" "	Pl-10					50	200	250
Skaggs Sarah A	" "	7							
" " " "	" "	Pl-28-10					50	200	250
		75							







