

Assessor's Plat Book

Walnut Township.

MONTGOMERY COUNTY

...1907...

Assessor's Plat Book
Walnut Township
Montgomery County,
Indiana

1907

Last Name	First Name	Page	Notes
Abbott	Celia E	7, 8	
Abbott	Wm J	7, 8, 35, 36	
Akers	J M	37, 38	
Armstrong	Alsetta	13, 14	
Armstrong	J M	37, 38	
Armstrong	J O	9, 10, 13, 14	
Armstrong	Jas and etal	15, 16	
Armstrong	M C	13, 14	
Armstrong	Thomas A	35, 36	
Baker	Frank	74	
Beamish	John and L	21, 22	Linnsburg
Beck	Frank H	1, 2	
Beck	C R	3, 4	
Beck	Caroline	3, 4	
Beck	Henry W	1, 2, 3, 4	
Beck	J J	37, 38	
Beck	Wm	3, 4	
Beebe	John	1, 2	
Berry	D D	39, 40	
Big 4 RR		36, 38, 42, 52, 54, 70, 72	
Booher	F J	71, 72	
Booher	T J	51, 52, 69, 70	
Bowman	Gertrude	41, 42	
Bowman	Mary E	41, 42	
Bowman	O C	23, 24	
Bowman	Oliver	23, 24	
Bowman	Susan E	25, 26	
Bowman	Wm H	1, 2	
Bratton	Charles B and E	49, 50	
Bratton	Chas E and B	71, 72	
Bratton	Ida M	39, 40	
Bratton	Lydia E	39, 40	
Bratton	O W	57, 58	
Bratton	R L	47, 48	
Bronaugh	C T	45, 46	
Bronaugh	J T and Minnie D	69, 70	
Brown	Edward	29, 30	
Brown	J D	74	
Brown	John M L	53, 54	Linnsburg
Brown	John W	71, 72	
Brown	Mary E	29, 30	
Brown	W H	63, 64, 67, 68	
Brown	Wm H	29, 30, 41, 42, 43, 44, 53, 54, 55, 56	
Bruce	C H	23, 24, 29, 30	
Bruce	Charles H	21, 22	
Bruce	R T	27, 28	
Bruch	John	49, 50	
Bruch	Minnie	51, 52	
Bruch	Philip L	65, 66	
Buckhanan	J E	41, 42, 55, 56	
Burroughs	Mary A	1, 2	
Bursott	Phoebe M	25, 26	
Campbell	Mary E	35, 36	
Canady	L A and C	71, 72	
Castor	A B	5, 6	
Castor	J H	7, 8	
cemetery		14, 22, 24, 32, 70	
Chadwick	Clarence E	43, 44	
Chadwick	Dicy	35, 36	
Chadwick	J T and Dicy	35, 36	
Chambers	M E and M M	53, 54	
Chambers	Wm H	41, 42	
church		14, 26, 43	
Clahan	Ellen	39, 40	
Clahan	John	57, 58	
Clahan	Michael	57, 58	
Clahan	Patrick	57, 58	
Clark	Minnie	29, 30	
Closon	Malinda	74	
Coddington	John	1, 2, 3, 4, 21, 22	Linnsburg
Coddington	Mariah	37, 38	
Coddington and Farlow		73	Fredericksburg
Conner	Joshua H	53, 54	
Conner	W A	53, 54, 55, 56	
Conner	Wm A	43, 44	
Corn	Asa W	59, 60	
Corn	George W	59, 60	
corporation line		72	
Coulter	Samuel and Hannah	59, 60	
Cox	A F	5, 6	
Craine	Anna E	37, 38	

Crawford	A B and etal	5, 6	
Crawford	C M and C R	9, 10	
Cronin	Cornelius	67, 68	
Dale	J T and Carrie	25, 26	
Dale and Chesterson		35, 36	
Davis	Grant and M A	23, 24	
Dice	Anna M	39, 40	
Dice	J F	13, 14	
Dice	Lilley F	11, 12	
Dice	R E and Irene	13, 14	
Dice	R E and Irene	35, 36	
Dice	W A	35, 36	
Dice	W B	35, 36, 37, 38, 39, 40	
Dice	W B and Anna M	39, 40	
Dice	W E and R E	73	Fredericksburg
Dice	W R and M V	35, 36	
Dixon	Oliver W	23, 24	
Duke	James T	53, 54	
Durbin	Joseph	73	
Dusan	James H	15, 16	Fredericksburg
Eddingfield	G W and Georgianna	73	Fredericksburg
Eddingfield	G W and Georgianna	55, 56	
Eddingfield	Nancy E	55, 56	
Eddingfield	O M	55, 56	
Edwards	M E	13, 14	
Elmore	Irene	15, 16	
Evans	Jesse F	23, 24	
Evans	Robert L	27, 28	
Evans	Sarah E	73	Fredericksburg
Evans	Susan E	27, 28	
Evans	Thomas	45, 46, 69, 70	
Evans	Thomas and Ida B	69, 70	
Evans	William	35, 36	
Evans	William	73	Fredericksburg
Evans	Willie L	23, 24	
Evans	Wm E	69, 70	
Everson	A N	19, 20	
Everson	A N and M B	19, 20	
Everson	Hannah M	61, 62	
Everson	James H	61, 62	
Everson	James K	61, 62	
Faley	M M	73	Fredericksburg
Finch	John H	9, 10	
Finch Gravel Road		4, 6, 8, 10, 12, 16, 18, 20, 22, 24	
Fletcher	J H	13, 14	
Fletcher	Lida	13, 14	
Foster	Lawrence	9, 10	
Galloway	R H	37, 38	
Gardner	Fred B	63, 64	
Gardner	John W	71, 72	
Garner	Susan M and etal	23, 24	
Gillman	Winfield	63, 64	
Golliday	Isaac	69, 70	
Gravel Road		2, 14, 16, 18, 20, 22, 26, 28, 30, 32, 34, 36, 38, 40, 46, 48, 50, 52 54 56, 58, 60, 62, 64, 66, 68, 70, 72	
Gray	Jas H and Sarah E	25, 26	
Gray	Mary E	9, 10	
Gregg	Sarah M	13, 14, 35, 36	
Grimes	Eugenia	11, 12	
Hall	S Q	63, 64	heirs
Harris	James	71, 72	
Harris	James S	49, 50	
Harris	Mary	49, 50	
Harris	Peter B	71, 72	
Hayes	W W	59, 60, 61, 62	
Hayes	Wm W	57, 58	
Higgins	Clement	23, 24	
Higgins	Sarah	23, 24	
Higgins	W M	23, 24	
Hinkle	S B	63, 64, 65, 66	
Hinkle	S B and etal	65, 66	
Hipes	H S and A M	73	Fredericksburg
Hipes	Virgil	35, 36	
Hobson	Jacob	35, 36	
Hobson	Rella J	35, 36	heirs
Hostetter	S D	59, 60	
Huffman	C W	37, 38	
Huffman	Samuel E	23, 24	
Huffman	Susan C	23, 24	
Hugleheim	David	73	Fredericksburg
Hugleheim	John	73	Fredericksburg
Hunt	Nancy M	53, 54	
Hunt	Pricilla J	74	Linnsburg
Hunter	James A	29, 30	
I and C Interurban		36, 40, 42, 52, 54, 56, 70, 72	
Imel	Rebekah	61, 62	
Imel	Stephen	59, 60	
Indiana Central RR		50, 68, 70, 72	
Jackman	A w	7, 8	

Jackman	Mary E	7, 8	
Jessee	Fred F	67, 68	
Johnson	C E and M E	71, 72	
Johnson	J G	33, 34	
Johnson	J G	73	
Johnson	J G and M J	73	Fredericksburg
Johnson	Mary J	33, 34	Fredericksburg
Johnson	Minnie	73	
Johnson	Theodore	29, 30	Fredericksburg
Johnson	W and S A	71, 72	
Johnson	W O	33, 34	
Johnson	W O and M E	73	
Johnson	W W	11, 12, 13, 14, 31, 32, 35, 36	Fredericksburg
Jones	James B	59, 60	
Jones	John E	71, 72	
K P Cemetery		14	
Keller	Walter	35, 36	
Keller	Walter	74	
Kelley	Melvina	35, 36	Linnsburg
Kerfott	Nora B	23, 24	
Lane	Daniel W	51, 52	
Lasley	S D and S	31, 32	
Lauthers	Myrtle	74	
Lauthers	W M	38	Linnsburg
Layne	George T and Emma L	65, 66	
Leauthers	Wm M	37, 38	
Leavitt	J L and Eve L	41, 42	
Lewis	D B and C P	71, 72	
Linn	Asberry	35, 36	
Linn	Asberry	74	
Linn	Charles T	35, 36	Linnsburg
Linn	Charles W	43, 44	
Linn	E M	74	
Linn	H C and Gertrude	41, 42	Linnsburg
Linn	Isaac N	57, 58	
Linn	J A	39, 40	
Linn	J F	31, 32	
Linn	J F and Nancy E	31, 32	
Linn	J W and M A	17, 18	undivided
Linn	John W	33, 34	
Linn	Joseph A	55, 56	
Linn	Margaret	55, 56	
Linn	Nancy E	31, 32	
Linn	W A	29, 30, 31, 32, 61, 62	
Linn	Wm T	67, 68	
Lockridge	John	15, 16, 17, 18, 35, 36	
Lockridge	John	73	Fredericksburg
Long	A W and A S	1, 2	Fredericksburg
Loop	Clyde E	39, 40	
Loop	N J and Wm E	33, 34	
Loop	Wm C	33, 34, 41, 42	
Lumlin	Laura	73	Fredericksburg
Lynch	W B	9, 10	
Lynch	Wm B	7, 8	
Lytle	Samuel T	65, 66	
Mahorney	David	61, 62	
Martin	Arch	31, 32, 33, 34, 35, 36, 37, 38	
Martin	C T and M C	25, 26	
Martin	Margaret	31, 32	
Martin	Margaret	73	
Martin	Wm M	1, 2	Fredericksburg
Mason	W C and S E	71, 72	
McCarty	Edward	37, 38	
McClure	M E	73	
McClure	Mary	35, 36	Fredericksburg
McDonald	Patrick	41, 42, 55, 56	
McIntire	F J	43, 44	
McIntire	James H	45, 46	
McIntire	Martha E	49, 50	
McIntire	T J	45, 46, 47, 48	
McIntire	Thomas J	27, 28	
McLaughlin	Rosannah	53, 54	
Miller	A H	49, 50	
Miller	Alonzo H	51, 52	
Miller	Benj F	65, 66	
Miller	Eliza J and P F	71, 72	
Miller	George A	65, 66	
Miller	George A	67, 68	
Miller	Glenn	47, 48	
Miller	Henry A	65, 66	
Miller	J W C	67, 68	
Miller	S V and O R	1, 2	
Miller	W H	71, 72	
Miller	Wm H	1, 2	
Minnich	A E and Romulus	63, 64	
Minnich	C A	37, 38	
Minnich	C A	57, 58	
Morris	James H	43, 44	
Morris	Jon	43, 44	
Morris	W H	7, 8	

Morrison and Finch	D V etal	67, 68	
Morrison and Finch		51, 52	
Mount	E C	21, 22, 23, 24	
Mullikin	W D	37, 38, 39, 40	
Myers	Albert	74	Linnsburg
Myers	G A	74	Linnsburg
Myers	George E and A E	63, 64	
Myers	Margaret	41, 42	
Myers	Ross	74	Linnsburg
Myers	Thomas E	63, 64	
Myers	W G	15, 16, 35, 36	
N W Traction Line		2, 4, 6, 8, 10, 12	
Newkirk	Albert L	63, 64	
Newkirk	Forest	57, 58	
Newkirk	Hannah	55, 56, 57, 58	
Norman	Julia	63, 64	
Patterson	Giles	13, 14	
patterson	Pearley	73	
Patton	Lida	73	Fredericksburg
Peck	Amy E	35, 36	Fredericksburg
Peck	J O	35, 36	
Peck	S C	35, 36	
Peck	S W	29, 30	
Perry	John w	17, 18	
Peterman	C C	35, 36	
Peterman	C C	73	Fredericksburg
Peterson	Emeline	35, 36	
Peterson	Louisa J	7, 8, 19, 20	
Peterson	Mary E	41, 42	
Peterson	Telitha E	29, 30	
Phelps	T H	73	Fredericksburg
Pogue	Ed and Charles	15, 16	
Pogue	J H and M	19, 20	
Porter	T J and E V	25, 26, 27, 28	
Powell	George W	25, 26	
Powell	Henriette	21, 22	
Powell	James W and Sarah	51, 52	
Powell	John	71, 72	
Powell	John J	51, 52	
Punnell	Isabelle	71, 72	
Randle	Maggie	61, 62	
Redenbaugh	Joel	73	Fredericksburg
Redenbaugh	W C	55, 56	
Reiard	Eliza	74	Linnsburg
Reickard	Clara	74	Linnsburg
Reickard	J W	74	Linnsburg
Remley	Daniel	5, 6, 17, 18	
Rice	J and H	39, 40, 41, 42	
Ried	Julia A	7, 8, 17, 18	
Riley	Charles E	73	Fredericksburg
Road		2, 4, 6, 10, 12, 14, 16, 18, 20, 24, 26, 30, 32, 34, 36, 38, 40, 42, 44, 46, 48, 50 52, 53, 54, 56, 58, 60, 63, 68	
Robbins	James H	3, 4, 5, 6, 19, 20	
Robbins	Jas H	21, 22	
Rosin	Walter	74	Linnsburg
Routh	Charles O	69, 70	
Routh	James A	69, 70	
Routh	Jas A	71, 72	
Routh	Joan	69, 70	
Routh	John T	49, 50	
Routh	Perry G	69, 70	
Rowe	Laura J	49, 50	
Rutan	Fanny M	73	Fredericksburg
Rutan	Robert A	41, 42	
school house		26, 58, 66	
Seller	Wright J "etal"	19, 20	
Seybole	Francis M	13, 14	
Shepherd	Lida A	74	Linnsburg
Shirley	T L	25, 26	
Skaggs	S A	73	Fredericksburg
Smiley	Andrew	43, 44	
smiley	M E	73	Fredericksburg
Smith	Fred C	59, 60	
Smith	Mary R	37, 38	
Smith	Wm N	71, 72	
Sparks	Alvin B	65, 66	
Sparks	David A	67, 68	
Sperry	Isaac F	47, 48	heirs
Spohr	Alex	35, 36	
Spohr	John	19, 20, 21, 22	
Stanley	Walter	51, 52	
State Road		14, 32, 34, 36, 42, 52, 72	
Stewart	Geo T and E	23, 24	
Stewart	James A	51, 52	
Stewart	Joseph R	35, 36	
Stewart	Moron	45, 46	
Stipe	Joseph W	3, 4	
Stoner	Francis M	69, 70	
Summers	Ann	57, 58	

Swan	James	11, 12	
Swan	W F and E	11, 12	
Swisher	George W	25, 26	
Taylor	Nannie N	71, 72	
Terry	Martha	61, 62	
Tipton	Benj L	69, 70	
Troutman	Hattie	71, 72	
Turner	Amanda	71, 72	
Turner	Lulu	71, 72	
Vanarsdall	R A	73	
VanCleave	J P	65, 66	Fredericksburg
VanCleave	Mary E	49, 50	heirs
Vannice	I N	53, 54	
Voris	Ezra	43, 44	
Walkup	B J	51, 52	
Walkup	F M	45, 46	
Walkup	Frank M	47, 48	
Walters	A C	67, 68	
Ward	Charles B	39, 40	
Ward	John W	9, 10, 11, 12, 39, 40	
Ward	W W	13, 14	
Weaver	James H	43, 44	
Weaver	M C	9, 10	
Webb	Nancy	71, 72	
Webb	Thomas J	71, 72	
Welch	Peter	17, 18	
Welch	Peter L	19, 20	
Wheeler	Mattie E	53, 54	
Williams	Ann	43, 44	
Williams	J S and M	35, 36	
Williams	Wallace	43, 44, 53, 54	
Wilson	Gilbert	17, 18	
Wilson	Trust G	19, 20	
Woehl	Michael	51, 52	
Wright	Thos J	39, 40	

MONTGOMERY COUNTY, INDIANA, 190

Assessor's Plat-Book for

Township, No. _____

VIOUESNEY PRINTING CO., TERRE HAUTE, IND.

NAMES OF OWNERS	Number on Plat.	DESCRIPTION	Section	Township	Range	Acres	Hundredths	Value of Land	Value of Improvements	Value of Lands and Improvements	
- Beebe John		PT E ² N W ⁴	1	18	3	5					
do		PT W ² N E ⁴	1	18	3	10					
do		PT E ² S W ⁴	1	18	3	20					
do		W ² S E ⁴	1	18	3	80					
do		PT E ² S E ⁴	1	18	3	40		7000	750	7750	
- Beck Henry W.		PT W ² S W ⁴	1	18	3	72	70	3265		3265	
- Beck Frank H.		PT W ² N W ⁴	1	18	3	65		2425	100	2525	
Bowman Wm H.		PT E ² S E ⁴	1	18	3	40		1400		1400	
- Burroughs Mary A.		E ² N E ⁴	1	18	3	85	59	3000	1600	4600	
- Coddington John		S ² S W ⁴	1	18	3	80		3200	400	3600	
Martin Wm M.		PT W ² N W ⁴	1	18	3	20		900		900	
- Miller Wm H.		PT N ² N E ⁴	1	18	3	63	95	2240	500	2740	
- Miller S. V. T. O. R.		PT E ² N W ⁴	1	18	3	40		1700		1700	
- Long A. W. T. A. S.		PT E ² N W ⁴	1	18	3	40		1700		1700	
								65224	96830	3350	30180

SECTION No. 1

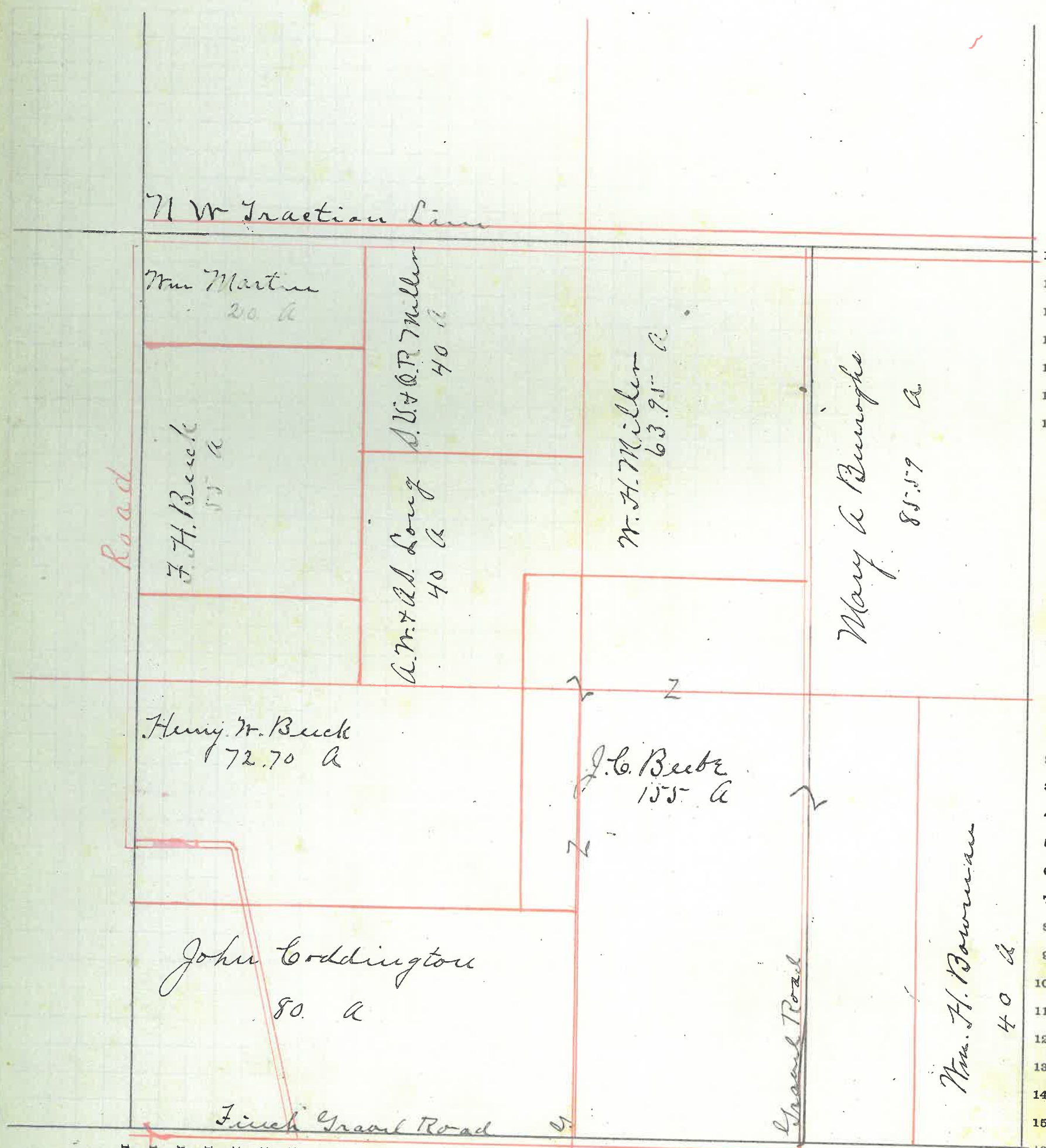
Congressional Township No. 18, R. 3

SCALE---Forty rods to an inch, or ten rods to a space, Congress Land, which is one mile square for a section.
Number of acres in this Section, according to the United States Survey

ie of
s and
'ove-
nts

50
35
25
10
0
10
20
30
40
50
60
70
80
90
100
110
120
130
140
150
160

160
150
140
130
120
110
100
90
80
70
60
50
40
30
20
10
1
10
20
30
40
50
60
70
80
90
100
110
120
130
140
150
160



2

MONTGOMERY COUNTY, INDIANA, 190

Assessor's Plat-Book for

Township, No. _____

VIQUESNEY PRINTING CO., TERRE HAUTE, IND.


Wain

NAMES OF OWNERS	Number on Plat.	DESCRIPTION	Section	Township	Range	Acres	Hundredths	Value of Land	Value of Improvements	Value of Lands and Improvements	
- Beck Henry W		PT E ² & E ⁴	2	18	3	70		2650	1200	3850	
- Beck C. R.		PT E ² N. N. 4	2	18	3	40		1260	1260	2500	
- Beck W ^m F.		PT E ² + PT N ²	2	18	3	92	77	3650		3550	
- Beck Caroline		PT N ²	2	18	3	81	20	3240	400	3640	
- Robbins James H		PT S ²	2	18	3	120		4800	300	5100	
- Stipe Joseph W		PT S ² + PT N ²	2	18	3	239		9665	1200	10755	
- Coddington		PT E ² & E ⁴	2	18	3	10		400			
								66297	25045	4350	29395

SECTION No. 2

Congressional Township No. 18, R. 3

SCALE---Forty rods to an inch, or ten rods to a space, Congress Land, which is one mile square for a section.
Number of acres in this Section, according to the United States Survey



160 150 140 130 120 110 100 90 80 70 60 50 40 30 20 10 1 10 20 30 40 50 60 70 80 90 100 110 120 130 140 150 160

MONTGOMERY COUNTY, INDIANA, 190

Assessor's Plat-Book for

Township, No.

VICKESNEY PRINTING CO., TERRE HAUTE, IND.


NAMES OF OWNERS	Number on Plat.	DESCRIPTION	Section	Township	Range	Acres	Hundredths	Value of Land	Value of Improvements	Value of Lands and Improvements
Cox A. J.		N ² NE ⁴ + N ² NW ⁴	3	18	3	169	60	7635	100	7735
Castor A. B.		N ² NW ⁴	3	18	3	84	50	3780		3780
Crawford A. B. & Etal		N ² SE ⁴	3	18	3	80		3400	200	3600
Robbins James H.		E ² NW ⁴ + E ² SE ⁴	3	18	3	164	88	7200	400	7600
Remley Daniel		SE ⁴	3	18	3	160		7200	500	7700

658 95 29215 1200 30 415

SECTION No. 3

Congressional Township No. 18, R. 3

SCALE---Forty rods to an inch, or ten rods to a space, Congress Land, which is one mile square for a section.
Number of acres in this Section, according to the United States Survey



N.W. Traction Line

A.B. Carter

84.50 a

A.F. Cox

169.60 a

Samie Reindley

160 a

A.B. Crawford Etal

80 a

James H. Robbins

164.85 a

Finch Gravel Road

Road

6

MONTGOMERY COUNTY, INDIANA, 190

Assessor's Plat-Book for

Wainut

Township, No. _____

VIQUESNEY PRINTING CO., TERRE HAUTE, IND.

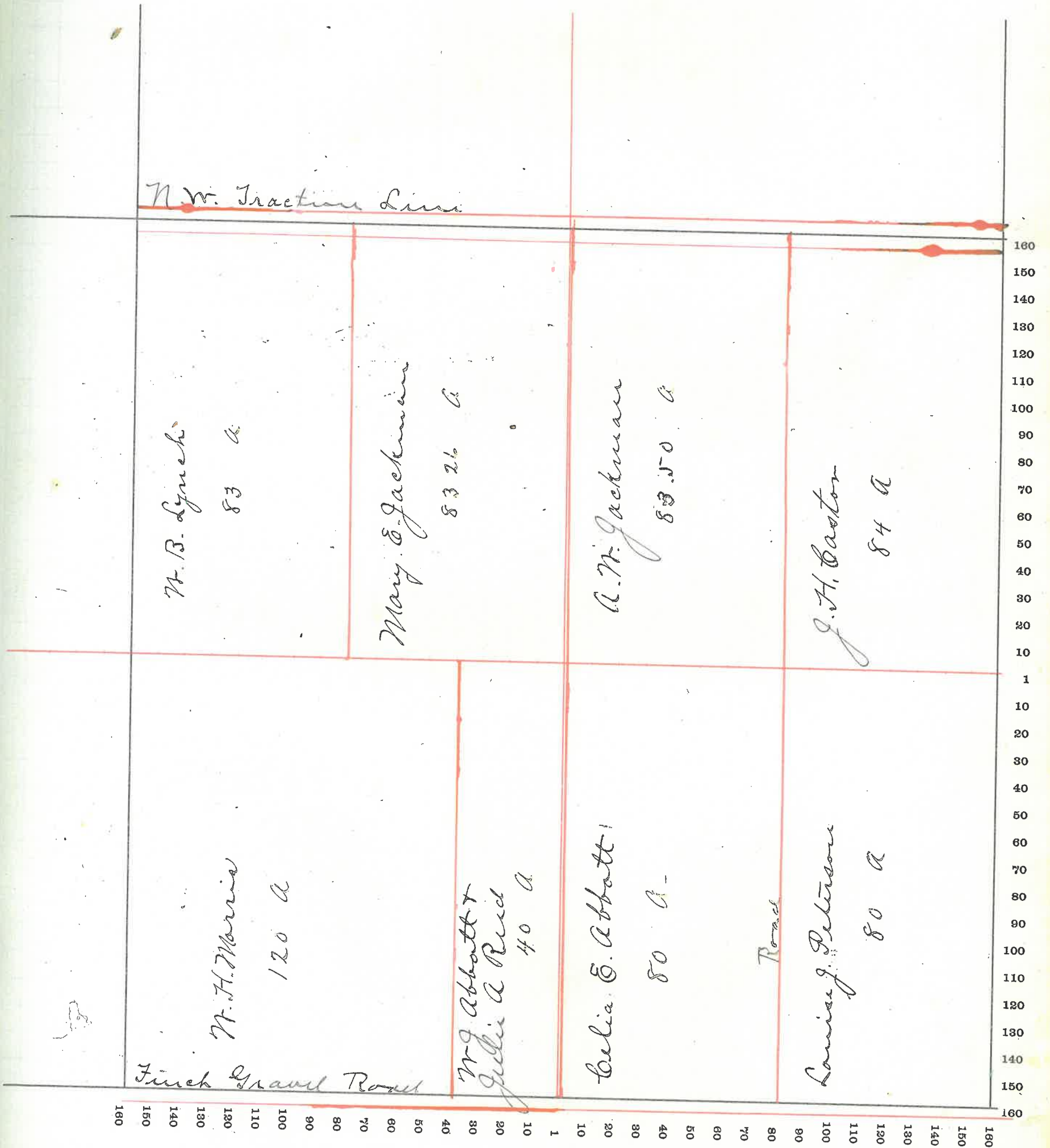
NAMES OF OWNERS	Number on Plat.	DESCRIPTION	Section	Township	Range	Acres	Hundredths	Value of Land	Value of Improvements	Value of Lands and Improvements
- Abbott Lelia E		W ² S E ⁴	4	18	3	80		3600	800	4400
Abbott W ^m J.		PT E ² S W ⁴	4	18	3	12	50	565		565
- Castor J. H.		E ² N E ⁴	4	18	3	84		3780	840	4620
- Lynch W ^m B.		W ² N W ⁴	4	18	3	83	40	4150		4150
- Morris W. H.		PT S W ⁴	4	18	3	120		5100	300	5400
- Jackman A. W.		W ² N E ⁴	4	18	3	83	50	3755		3755
- Jackman Mary E.		E ² N W ⁴	4	18	3	83	25	3745	200	3945
- Reed Julia A.		PT E ² N W ⁴	4	18	3	27	50	1240		1240
- Peterson Louisa J.		E ² S E ⁴	4	18	3	80		3200	500	3700

654 15 29135 2640 31775

SECTION No. 4

Congressional Township No. 18, R. 3

SCALE---Forty rods to an inch, or ten rods to a space, Congress Land, which is one mile square for a section.
Number of acres in this Section, according to the United States Survey.....



MONTGOMERY COUNTY, INDIANA, 190

Assessor's Plat-Book for

Walnut

Township, No.

VIQUESNEY PRINTING CO., TERRE HAUTE, IND.


NAMES OF OWNERS	Number on Plat.	DESCRIPTION	Section	Township	Range	Acres	Hundredths	Value of Land	Value of Improvements	Value of Lands and Improvements
- Crawford G. M. & G. R.		N W ⁴	5	18	3	166	98	7515		7515
- Armstrong J. O.		W ² S E ⁴	5	18	3	80		3600	900	4500
- Finch John H.		E ² S W ⁴	5	18	3	80		3600	500	4100
- Foster Lawrence		W ² N E ⁴	5	18	3	83	49	3365	1200	4565
- Gray Mary E.		PT E ² S E ⁴	5	18	3	40		1680	50	1730
- Lynch W. B.		E ² N E ⁴ & PT E ² S E ⁴	5	18	3	122	60	5580	1600	7080
- Ward John W.		PT W ² S W ⁴	5	18	3	40		1400	50	1450
- Weaver M. G.		PT W ² S W ⁴	5	18	3	40		1800	400	2200

653 97 28110 3100 31210

SECTION No. 5

Congressional Township No. 18, R. 3

SCALE---Forty rods to an inch, or ten rods to a space, Congress Land, which is one mile square for a section.
Number of acres in this Section, according to the United States Survey.....



N.W. Traction Line

Road

John N. Waid
40 A

School

Finch

M.C. Meador
40 A

John H. Frick
80 A

Finch
Gravel Road

G.D. Armstrong
80 A

Road

Mary E. Gray
40 A

C.M. & B.R. Crawford
166.98 A

Lawrence Foster
83.49 A

M.B. Lynch
122.40 A

180
150
140
130
120
110
100
90
80
70
60
50
40
30
20
10
1
10
20
30
40
50
60
70
80
90
100
110
120
130
140
150
160

MONTGOMERY COUNTY, INDIANA, 190

Assessor's Plat-Book for

Township, No. _____

VIQUESNEY PRINTING CO., TERRE HAUTE, IND.

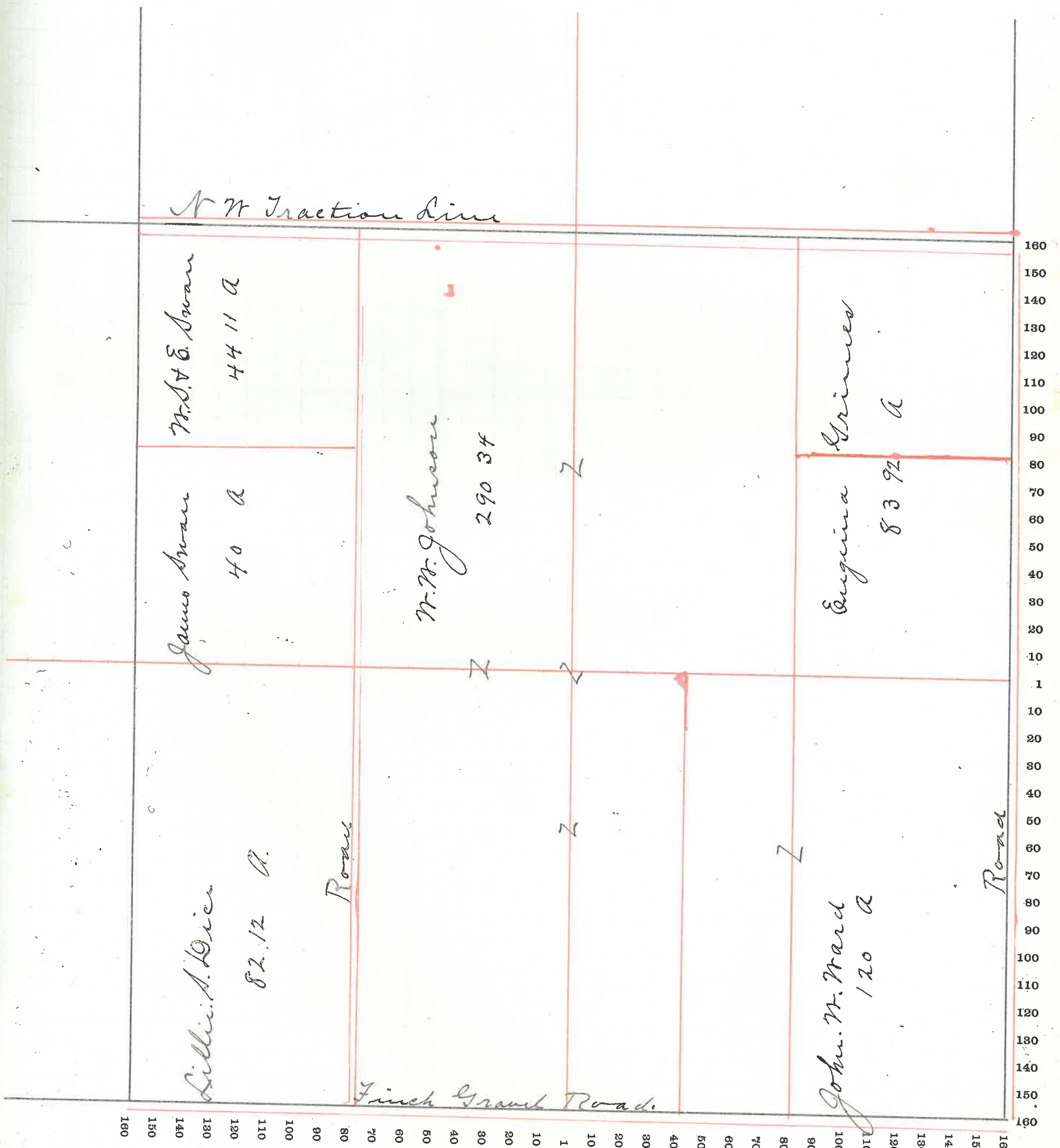
NAMES OF OWNERS	Number on Plat.	DESCRIPTION	Section	Township	Range	Acres	Hundredths	Value of Land	Value of Improvements	Value of Lands and Improvements
- Dice Lilley F.		W ² S W ⁴	6	18	3	80		3600	1000	4600
- Grimes Eugenia		E ² N W ⁴	6	18	3	83	93	3480	300	3780
- Johnson W. W.		PT N ² & PT S ²	6	18	3	290	34	12750	1000	13750
- Swan W. G. T. E.		PT W ² N W ⁴	6	18	3	44		1870		1870
- Swan James		PT W ² N W ⁴	6	18	3	40		1770	100	1870
- Ward John W.		PT S E ⁴	6	18	3	120		5640	500	6140

658 27 29190 2900 39 010

SECTION No. 6

Congressional Township No. 18, R. 3

SCALE---Forty rods to an inch, or ten rods to a space, Congress Land, which is one mile square for a section.
Number of acres in this Section, according to the United States Survey.....



MONTGOMERY COUNTY, INDIANA, 190

Assessor's Plat-Book for

Township, No.

VIQUESNEY PRINTING CO., TERRE HAUTE, IND.

NAMES OF OWNERS	Number on Plat.	DESCRIPTION	Section	Township	Range	Acres	Hundredths	Value of Land	Value of Improvements	Value of Lands and Improvements
- Armstrong Alsetta		PT W ² S E ⁴	7	18	3	1	50	80	200	280
- Armstrong M. W.		7				72	30	200	230
- Armstrong J. O.		7				86	50	350	400
- Dice J. F.		W ² N E ⁴	7	18	3	80		3000	200	3200
- Edwards M. E.		PT E ² S W ⁴	7	18	3	22	83	675	200	875
- Fletcher J. H.		PT E ² S W ⁴	7	18	3	26	96	745	400	1145
- Fletcher Lida		E ² N. E ⁴	7	18	3	80		2400	400	2800
- Gregg Sarah M.		W ² S W ⁴	7	18	3	81	50	3000	600	3600
- Johnson W. W.		W ² N. W ⁴	7	18	3	82		3485	600	4085
- Patterson Giles		E ² S E ⁴	7	18	3	79	50	2300	250	2550
- Ward W. W.		E ² PT W ² S E ⁴	7	18	3	74		2970	1000	8220
- do		PT W ²	7	18	3	94		3950	500	
- Dice R. E. and Irene		PT. S E ⁴	7	18	3	1	25	65	175	240
- Seybold Francis M.		PT E ² S W ⁴	7	18	3	16	23	2200	530	2730
		.. N ..	18	18	3	74	59			

64128 24990 5105 29875

SECTION No. 7

Congressional Township No. 18, R. 3

SCALE---Forty rods to an inch, or ten rods to a space, Congress Land, which is one mile square for a section.
Number of acres in this Section, according to the United States Survey.....

of
and
ve-
ts

180

170

160

150

140

130

120

110

100

90

80

70

60

50

40

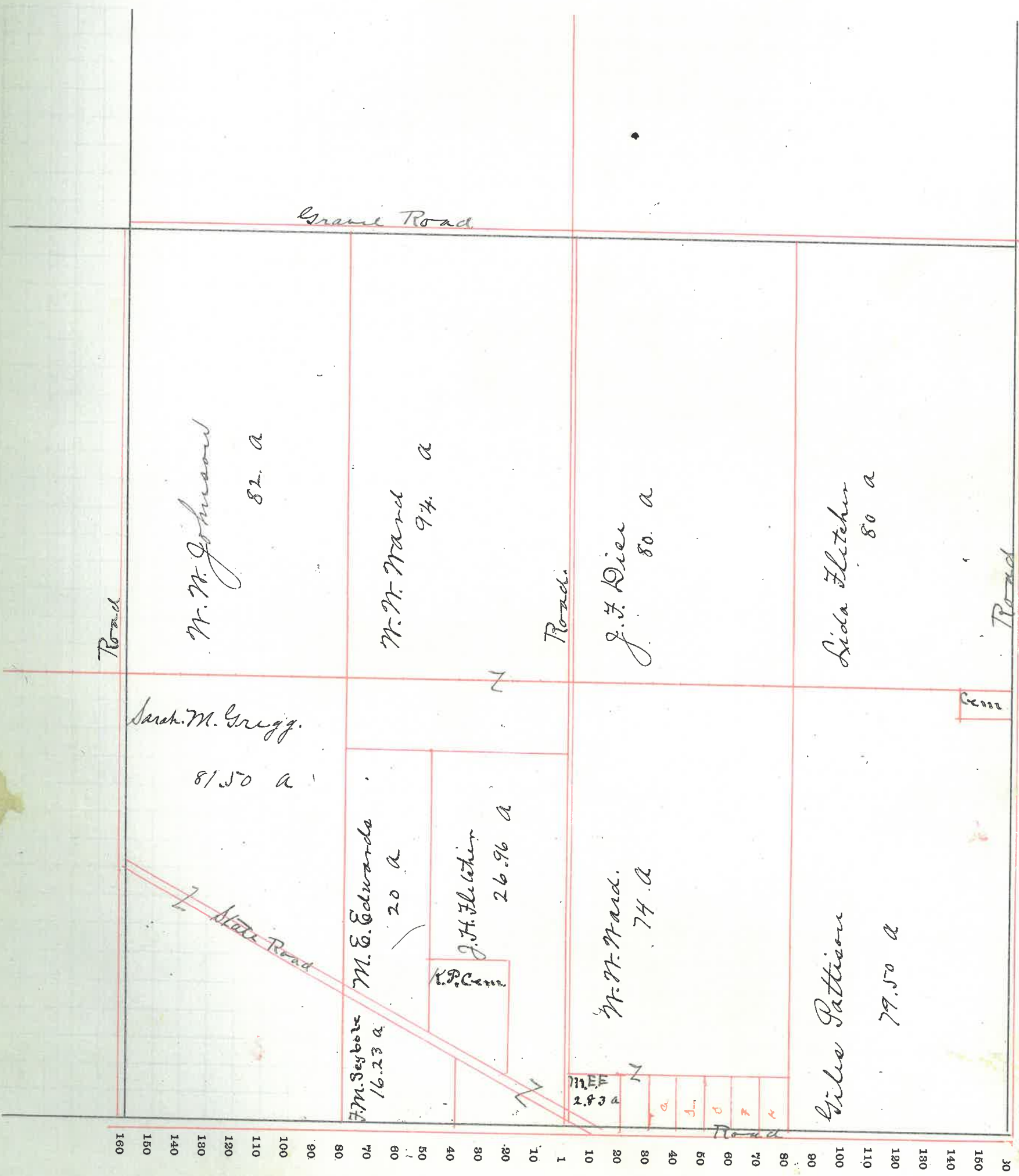
30

20

10

0

180
150
140
130
120
110
100
90
80
70
60
50
40
30
20
10
1
10
20
30
40
50
60
70
80
90
100
110
120
130
140
150
160



MONTGOMERY COUNTY, INDIANA, 190

Assessor's Plat-Book for

Wainut

Township, No. _____

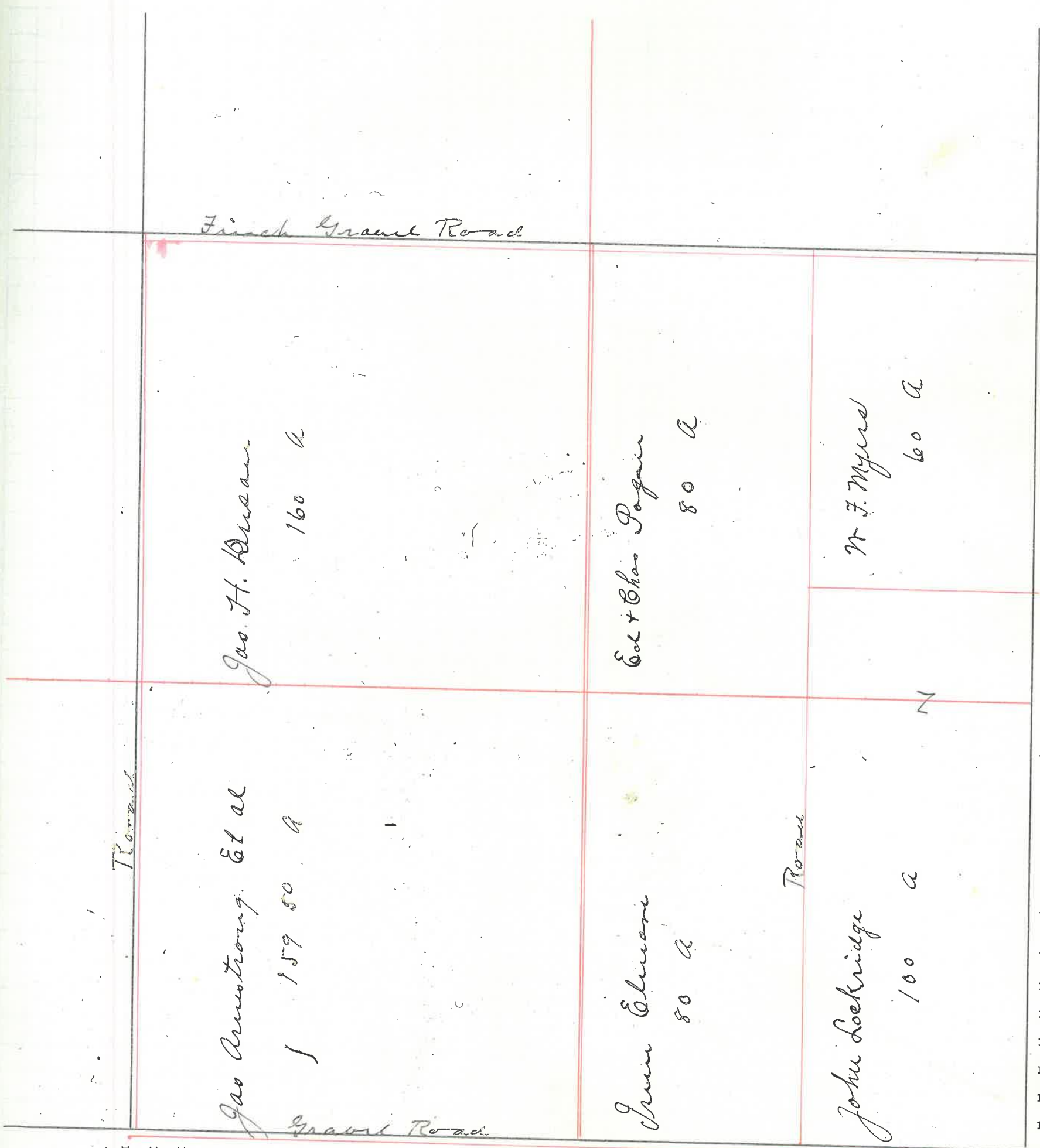
VIQUESNEY PRINTING CO., TERRE HAUTE, IND.

NAMES OF OWNERS	Number on Plat.	DESCRIPTION	Section	Township	Range	Acres	Hundredths	Value of Land	Value of Improvements	Value of Lands and Improvements
- Armstrong Jas. H. et al		S W 4	8	18	3	159	50	6800	800	7600
- Dusan James H		N W 4	8	18	3	160		6800	1200	8000
- Elmore Irene		W 2 S E 4	8	18	3	80		3200	300	3500
- Lockridge John		PT. E 2	8	18	3	100		4500	1000	5500
- Myers W. J		PT. E 2 N E 4	8	18	3	60		2700	300	3000
- Pogue Ed. T. Charles		W 2 N E 4	8	18	3	80		3300	300	3600
						639 50 973003900 31200				

SECTION No. 8

Congressional Township No. 18, R. 3

SCALE---Forty rods to an inch, or ten rods to a space, Congress Land, which is one mile square for a section.
Number of acres in this Section, according to the United States Survey



160 150 140 130 120 110 100 90 80 70 60 50 40 30 20 10 1 10 20 30 40 50 60 70 80 90 100 110 120 130 140 150 160

MONTGOMERY COUNTY, INDIANA, 190

Assessor's Plat-Book for

Walnut

Township, No.

VIGUESNEY PRINTING CO., TERRE HAUTE, IND.

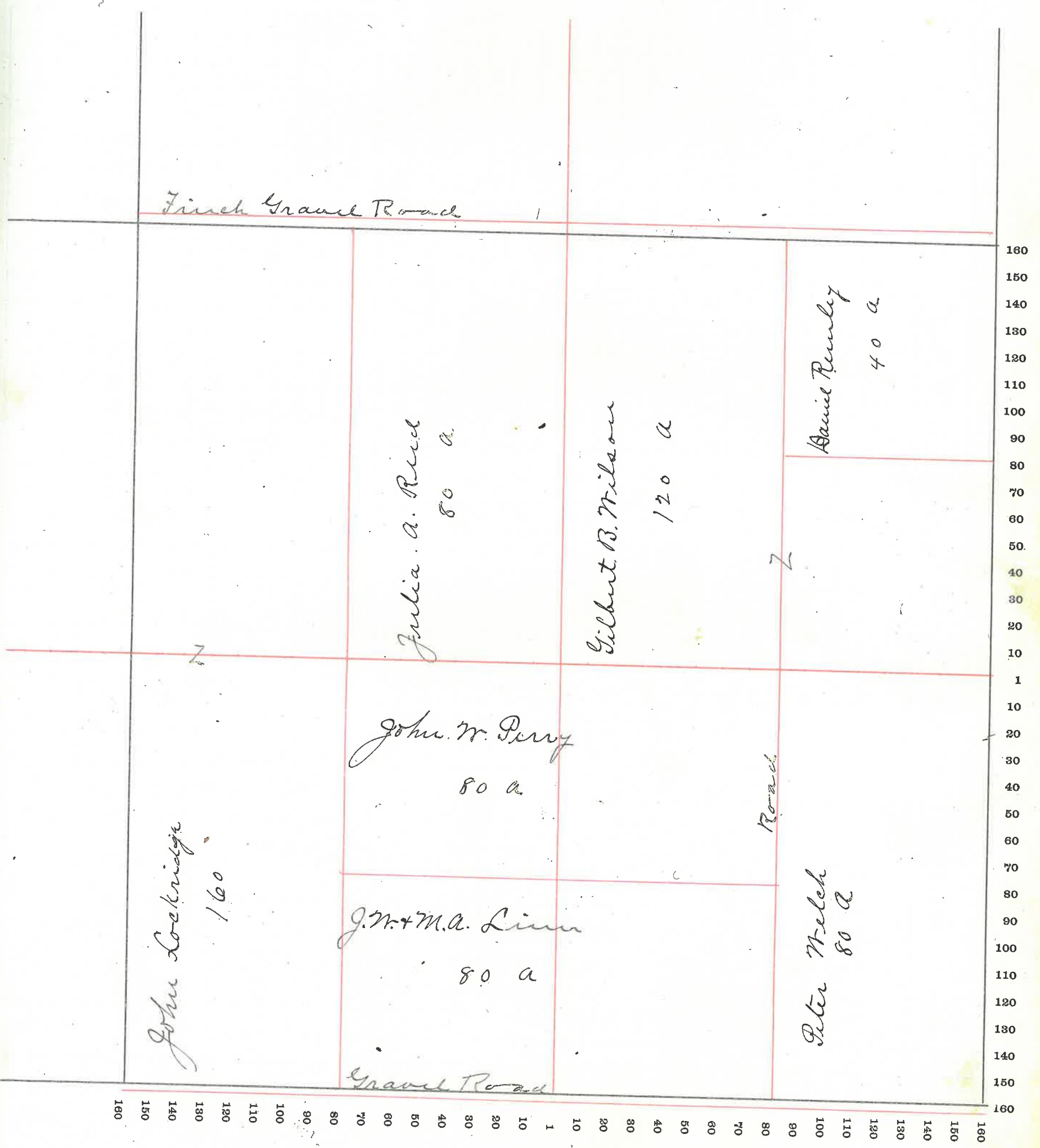
NAMES OF OWNERS	Number on Plat.	DESCRIPTION	Section	Township	Range	Acres	Hundredths	Value of Land	Value of Improvements	Value of Lands and Improvements
- Linn J. W. and M. A.		Pt S ²	9	18	3	80		3600	200	3800
- Lockridge John		W ² N ² + W ² S ²	9	18	3	160		7200		7200
- Perry John W.		Pt S ²	9	18	3	80		3400	400	3800
- Reed Julia A.		E ² N ²	9	18	3	.80		3600		3600
- Remley Daniel		N E ⁴ N E ⁴	9	18	3	40		1800		1800
- Wilson Gilbert		Pt N E ⁴	9	18	3	120		5400	900	6300
- Welch Peter		E ² S E ⁴	9	18	3	80		3800	400	4200

640 28800 1900 30700

SECTION No. 9

Congressional Township No. _____, R. _____

SCALE---Forty rods to an inch, or ten rods to a space, Congress Land, which is one mile square for a section.
Number of acres in this Section, according to the United States Survey.



MONTGOMERY COUNTY, INDIANA, 190

Assessor's Plat-Book for

Walnut

Township, No.

VIQUESNEY PRINTING CO., TERRE HAUTE, IND.


NAMES OF OWNERS	Number on Plat.	DESCRIPTION	Section	Township	Range	Acres	Hundredths	Value of Land	Value of Improvements	Value of Lands and Improvements
- Emerson A. N M. B.		S ² N E ⁴	10	18	3	80		3200		3200
- Emerson A. N.		PT E ² N W ⁴	10	18	3	20		800	1200	2000
- Peterson Louisa J.		PT N W ⁴	10	18	3	108	51	4340		4340
- Pogue J. Hand M.		PT S ²	10	18	3	160		6800	1200	8000
- Robbins James H.		N E ⁴ N E ⁴	10	18	3	40		1700	100	1800
- Seller Wright J. Etal		N W ⁴ N W ⁴	10	18	3	40		1100		1100
- Spahr John		E ² S E ⁴	10	18	3	80		2600	100	2700
- Welch Peter L.		S W ⁴ S W ⁴	10	18	3	40		1800		1800
- Wilson Trust G.		PT N ²	10	18	3	71	49	2840	200	3040

640 25780 2800 29980

SECTION No. 10

Congressional Township No. _____, R. _____

SCALE---Forty rods to an inch, or ten rods to a space, Congress Land, which is one mile square for a section.
Number of acres in this Section, according to the United States Survey



MONTGOMERY COUNTY, INDIANA, 190

Assessor's Plat-Book for

Walnut

Township, No.

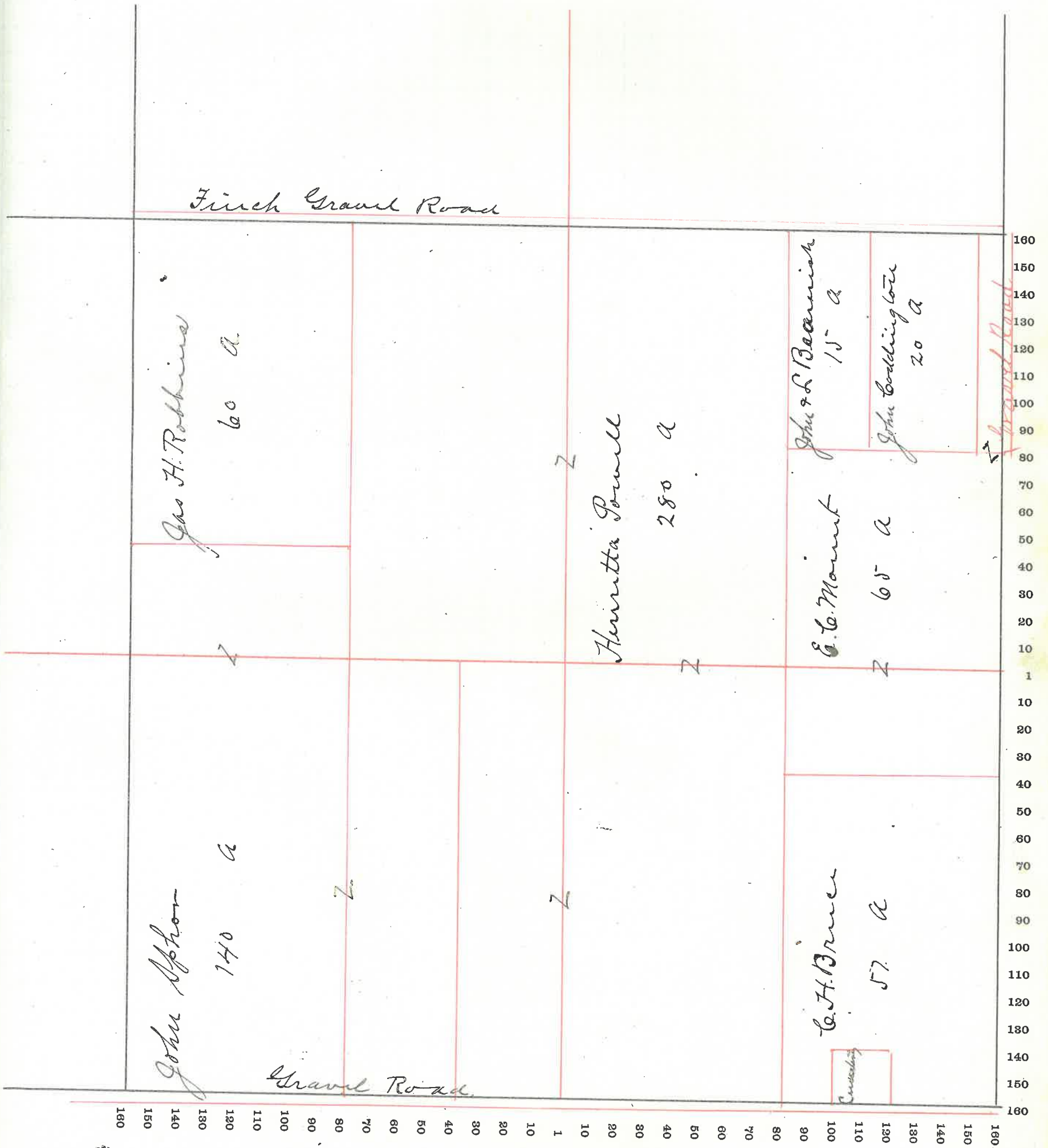
VIQUESNEY PRINTING CO., TERRE HAUTE, IND.

NAMES OF OWNERS	Number on Plat.	DESCRIPTION	Section	Township	Range	Acres	Hundredths	Value of Land	Value of Improvements	Value of Lands and Improvements
Bruce Charles H		PT E ² S E ⁴	11	18	3	57		2550	300	2850
Beamish John and Sp.		PT E ² N E ⁴	11	18	3	15		575	100	675
Coddington John		PT E ² N E ⁴	11	18	3	20		850	100	950
Mount E. C.		PT E ² N E ⁴	11	18	3	65		2760	100	2860
Powell Henriette		PT	11	18	3	280		11600	200	11800
Robbins Jas. H.		PT W ² N W ⁴	11	18	3	60		2550		2550
Spahr John		PT W ²	11	18	3	140		4950	400	5350
						637		25635	1200	26835

SECTION No. 11

Congressional Township No. _____, R. _____

SCALE---Forty rods to an inch, or ten rods to a space, Congress Land, which is one mile square for a section.
Number of acres in this Section, according to the United States Survey _____



MONTGOMERY COUNTY, INDIANA, 190

Assessor's Plat-Book for

Wainui

Township, No.

VIQUESNEY PRINTING CO., TERRE HAUTE, IND.

NAMES OF OWNERS	Number on Plat.	DESCRIPTION	Section	Township	Range	Acres	Hundredths	Value of Land	Value of Improvements	Value of Lands and Improvements
- Bowman Oliver		PT	12	18	3	177	60	7510	500	8010
- Bruce G. H.		PT N ² S N ⁴	12	18	3	57	12	2565		2565
- Bowman O. C.		E ² S N ⁴	12	18	3	75	40	100		140
- Dixon Oliver W.		PT N ² S N ⁴	12	18	3	50	25	75		100
- Davis Grant and M. A.		E ² S E ⁴	12	18	3	79		3160		3160
- Evans Jessu J.		PT N ²	12	18	3	80		3400	600	4000
- Evans Willie S.		S E ⁴ N E ⁴	12	18	3	40		1600	200	1800
- Garner Susan M. and Etal		N E ⁴ N E ⁴	12	18	3	40		1200		1200
- Higgins Sarah		PT E ² S N ⁴	12	18	3	1	80	90	50	140
- Higgins W. M.		... S N ⁴	12	18	3	67	35	200		235
- Higgins Clement		PT E ² S N ⁴	12	18	3	50	25	75		100
- Huffman Samuel E.		PT E ² S N ⁴	12	18	3	52	20	75		95
- Huffman Susan G.		PT N ² S N ⁴	12	18	3	31	25	75		100
- Kerfoot Nora B.		PT N ² S N ⁴	12	18	3	73	40	100		140
- Mount E. C.		PT N ²	12	18	3	159	446380	600		6980
- Stewart Geo. J. and E.		PT E ² S N ⁴	12	18	3	128	60	125		165
						640 12 25085 2875 28930				

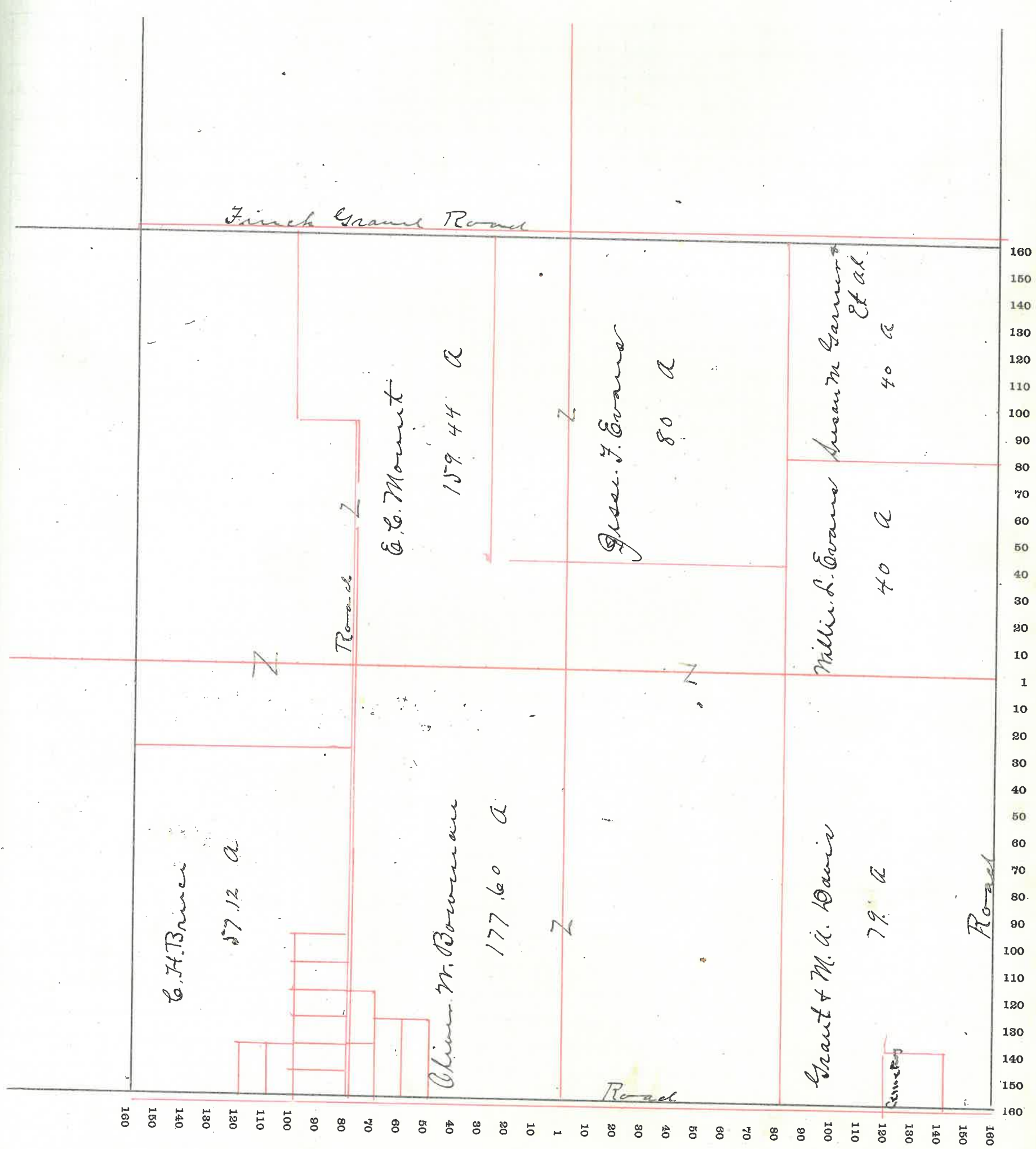
SECTION No. 12

Congressional Township No. _____, R. _____

SCALE---Forty rods to an inch, or ten rods to a space, Congress Land, which is one mile square for a section.
Number of acres in this Section, according to the United States Survey. _____

ie of
s and
ove-
nts

10
5
40
00
30
10
0
10
10
8-
10
38-
1
7
7
-



160
150
140
130
120
110
100
90
80
70
60
50
40
30
20
10
1
10
20
30
40
50
60
70
80
90
100
110
120
130
140
150
160

MONTGOMERY COUNTY, INDIANA, 190

Assessor's Plat-Book for

Walnut

Township, No.

VIQUESNEY PRINTING CO., TERRE HAUTE, IND.

NAMES OF OWNERS	Number on Plat.	DESCRIPTION	Section	Township	Range	Acres	Hundredths	Value of Land	Value of Improvements	Value of Lands and Improvements
Bowman Susan E.		Pt E ² N W ⁴	13	18	3	1		50	75	125
Bursott Phoebe M.		Pt W ² N W ⁴	13	18	3		50	25	125	150
Dale J. and Carrie		E ⁴ S E ⁴	13	18	3	80		2800	200	3000
Gray Jas. and Sarah E.		S W ⁴ S E ⁴	13	18	3	40		1650	50	1700
Martin C. and M. C.		E ² N E ⁴	13	18	3	80		3200	400	3600
Powell George W.		S W ⁴	13	18	3	160		7000	200	7200
Porter F. J. and E. N.		W ² N W ⁴	13	18	3	99	50	3340	300	3640
Swisher George W.		Pt	13	18	3	199		9235	1475	9110
Shirley F. L.		Pt E ² N W ⁴	13	18	3		50	25	50	75

638 25725 2875 28400

50

SECTION No. 13

Congressional Township No. _____, R. _____

SCALE---Forty rods to an inch, or ten rods to a space, Congress Land, which is one mile square for a section.
Number of acres in this Section, according to the United States Survey _____

of
and
ve-
ts

25

0

10

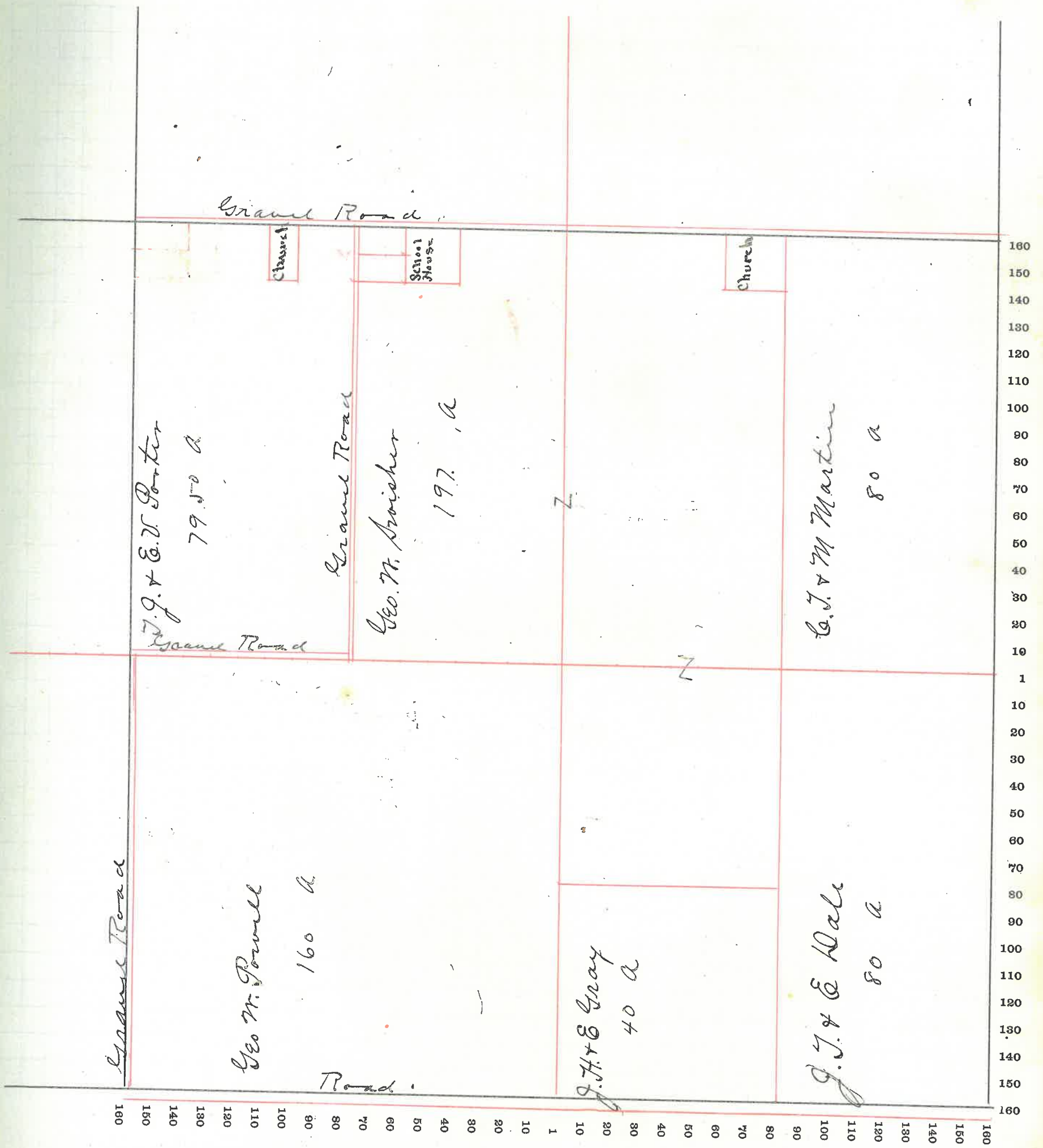
10

0

0

0

0



MONTGOMERY COUNTY, INDIANA, 190

Assessor's Plat-Book for

Walnut

Township, No.

VIQUESNEY PRINTING CO., TERRE HAUTE, IND.

NAMES OF OWNERS	Number on Plat.	DESCRIPTION	Section	Township	Range	Acres	Hundredths	Value of Land	Value of Improvements	Value of Lands and Improvements
Bruce R. G		W ² N. E ⁴	14	18	3	80		3400		
do		W ⁴	14	18	3	80		3200		
do		E ²	14	18	3	80		3400	1000	11000
Evans Susan E.		Pt S. E ⁴	14	18	3	150		5150	475	5625
Evans Robert L.		Pt. S. ²	14	18	3	12 50		440		440
McIntire Thomas J.		Pt S. W ⁴	14	18	3	167 50		5165	350	5515
Porter G. J. and E. V.		Pt E ² N. E ⁴	14	18	3	79 25		3400	1000	4400
						639		24255282527800		

SECTION No. 14

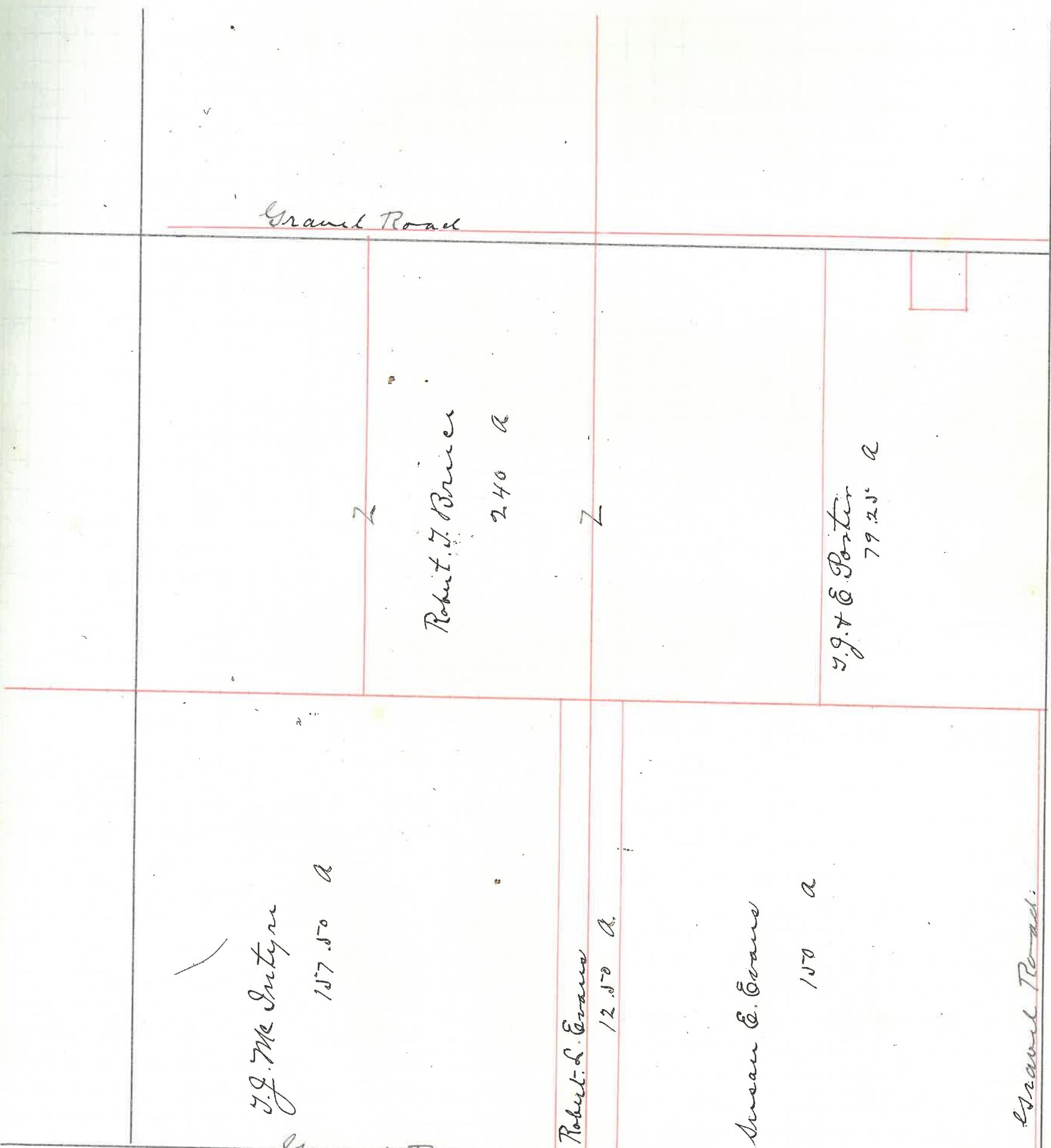
Congressional Township No. _____, R. _____

SCALE---Forty rods to an inch, or ten rods to a space, Congress Land, which is one mile square for a section.
Number of acres in this Section, according to the United States Survey _____

of
ind
re-
s

00
95
70
15
0

160
150
140
130
120
110
100
90
80
70
60
50
40
30
20
10
1
10
20
30
40
50
60
70
80
90
100
110
120
130
140
150
160



160 150 140 130 120 110 100 90 80 70 60 50 40 30 20 10 1 10 20 30 40 50 60 70 80 90 100 110 120 130 140 150 160

MONTGOMERY COUNTY, INDIANA, 190

Assessor's Plat-Book for

Township, No.

Webster

VIQUESNEY PRINTING CO., TERRE HAUTE, IND.

NAMES OF OWNERS	Number on Plat.	DESCRIPTION	Section	Township	Range	Acres	Hundredths	Value of Land	Value of Improvements	Value of Lands and Improvements
Bruce G. H.		PT E ² S. E ⁴	15	18	3	25		910		910
Brown Wm H.		16	18	3	65		1375		1375
Brown Edward		PT E ² S. W ⁴	15	18	3	45	50	1200	400	1600
Brown Mary E.		15	18	3	34		1300		1300
Clark Minnie		PT N ²	15	18	3	120		4300	800	5100
Hunter James A.		N E ⁴ N E ⁴	15	18	3	40		1400		1400
Johnson Theodore		PT N ²	15	18	3	80		3000	400	3400
Linn W. A.		W ² S. W ⁴	15	18	3	80		2600	800	3400
Peterson Heltha E.		W ² S. E ⁴	15	18	3	80		2800	600	3400
Peck S. W.		W ² N. W ⁴	15	18	3	80		2800	600	3400

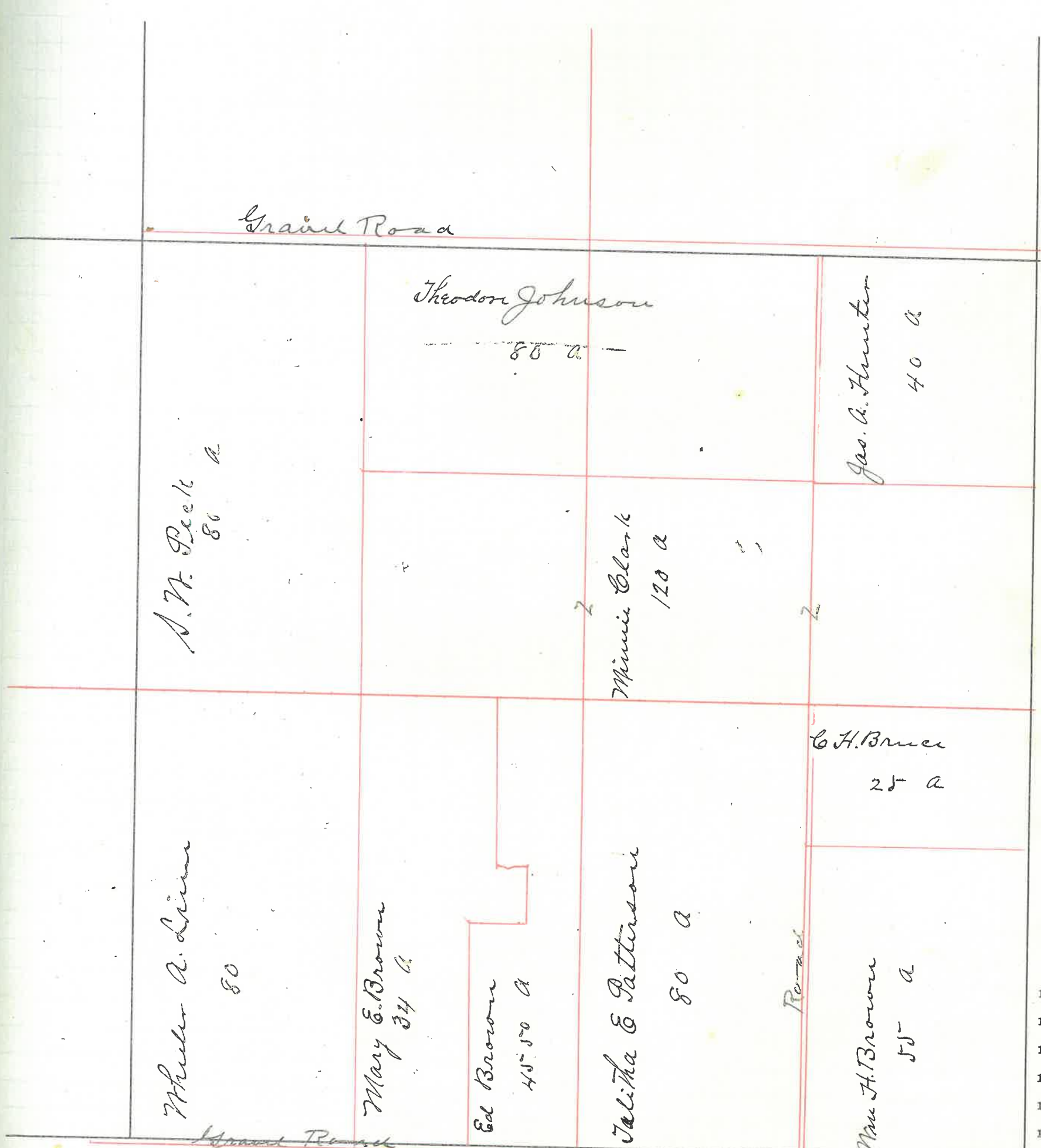
639 21685 3600 25285

SECTION No. 15

Congressional Township No. 18, R. 3

SCALE---Forty rods to an inch, or ten rods to a space, Congress Land, which is one mile square for a section.
Number of acres in this Section, according to the United States Survey.

of
and
re-
s
10
75
10
0
10
0
10
0
10
0
10
0



160
150
140
130
120
110
100
90
80
70
60
50
40
30
20
10
1
10
20
30
40
50
60
70
80
90
100
110
120
130
140
150
160

2261
3230
6195

MONTGOMERY COUNTY, INDIANA, 190

Assessor's Plat-Book for

Walnut

Township, No.

VIQUESNEY PRINTING CO., TERRE HAUTE, IND.

NAMES OF OWNERS	Number on Plat.	DESCRIPTION	Section	Township	Range	Acres	Hundredths	Value of Land	Value of Improvements	Value of Lands and Improvements	
- Leasley S. D. and J.		PT S ²	16	18	3	44		1195	400	1595	
- Linn Nancy E.		PT E ² & E ⁴	16	18	3	40		1500		1500	
- Linn J. J.		do	16	18	3	39		1465		1465	
- Linn W. A.		PT E ² & E ⁴	16	18	3	1		45	55	100	
- Linn J. J. and Nancy E. Undivided		PT S ²	16	18	8	94		3230	1000	3330	
- Martin Margaret		PT S ²	16	18	3	99		3115	600	3715	
- Martin Arch.		N W ⁴	16	18	3	160		4600	200	4800	
- Johnson W. W.		N E ⁴	16	18	3	160		5300	300	5600	
								637	19540	2555	22105

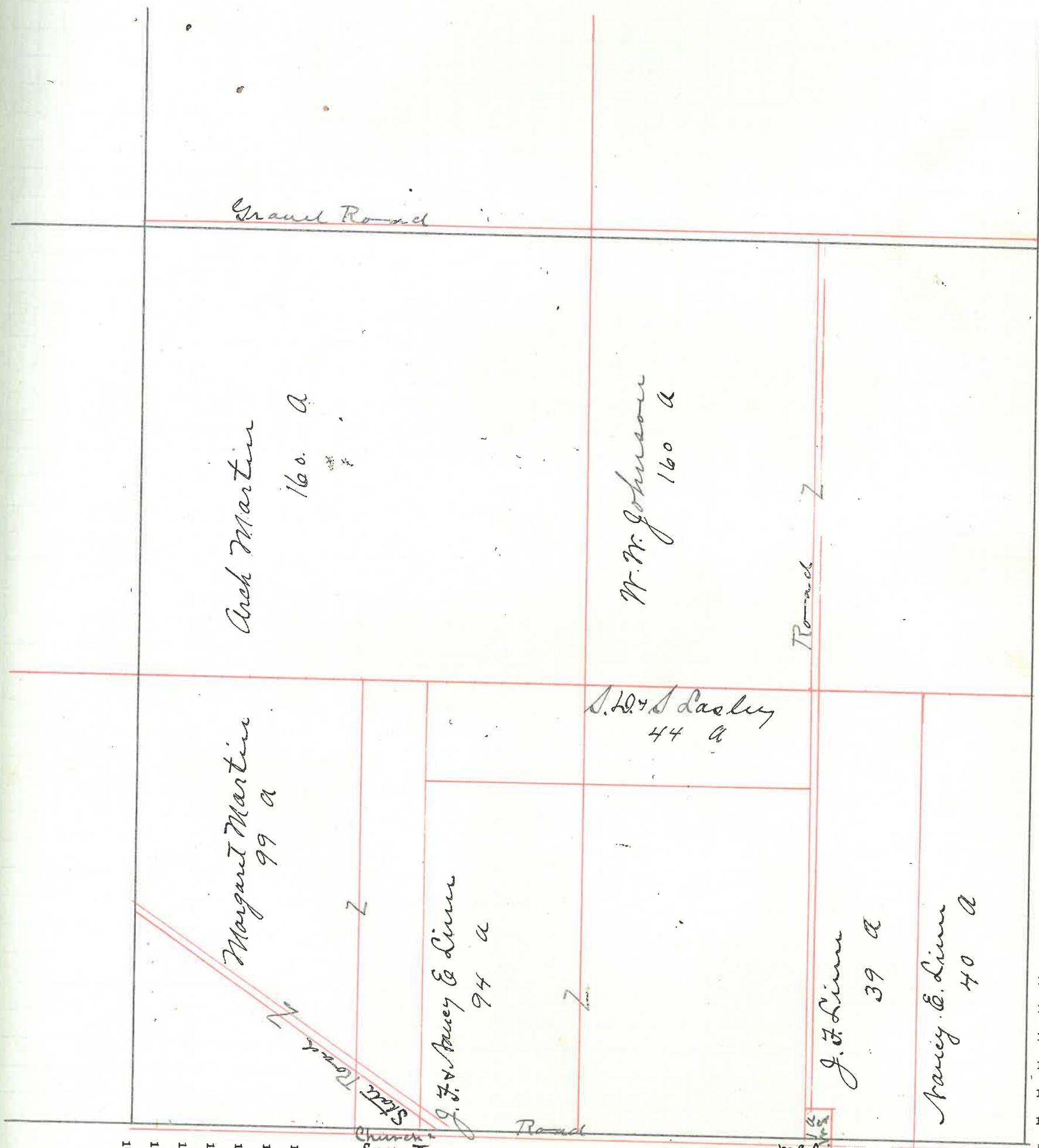
SECTION No. 16

Congressional Township No. _____, R. _____

SCALE---Forty rods to an inch, or ten rods to a space, Congress Land, which is one mile square for a section.
Number of acres in this Section, according to the United States Survey _____

of
nd
e-
s

75
70
65
60
55
50
45
40
35
30
25
20
15
10
5
0



160
150
140
130
120
110
100
90
80
70
60
50
40
30
20
10
1
10
20
30
40
50
60
70
80
90
100
110
120
130
140
150
160

MONTGOMERY COUNTY, INDIANA, 190

Assessor's Plat-Book for

Township, No.

VIQUESNEY PRINTING CO., TERRE HAUTE, IND.

NAMES OF OWNERS	Number on Plat.	DESCRIPTION	Section	Township	Range	Acres	Hundredths	Value of Land	Value of Improvements	Value of Lands and Improvements
Johnson J. G.		N E ² S E ⁴	17	18	3	79	50	2400	700	2800
Johnson Mary J. Johnson W. W.		E ² N E ⁴	17	18	3	80		2400	200	2600
Loop Wm C.		W ² N E ⁴	17	18	3	80		2600		
do		E ² N W ⁴	17	18	3	80		3000	1200	
do		E ² S W ⁴	17	18	3	80		3000		
do		W ² S E ⁴	17	18	3	29	30	1125		10,925
Loop N. J. and Wm C.		W do	17	18	3	52	90	1675	200	1875
Leim John W.		W ² N W ⁴	17	18	3	80		6400	1200	7600
do		S W ⁴	17	18	3	80				
Martin Arch		W E ² S E ⁴	17	18	3		50	20		

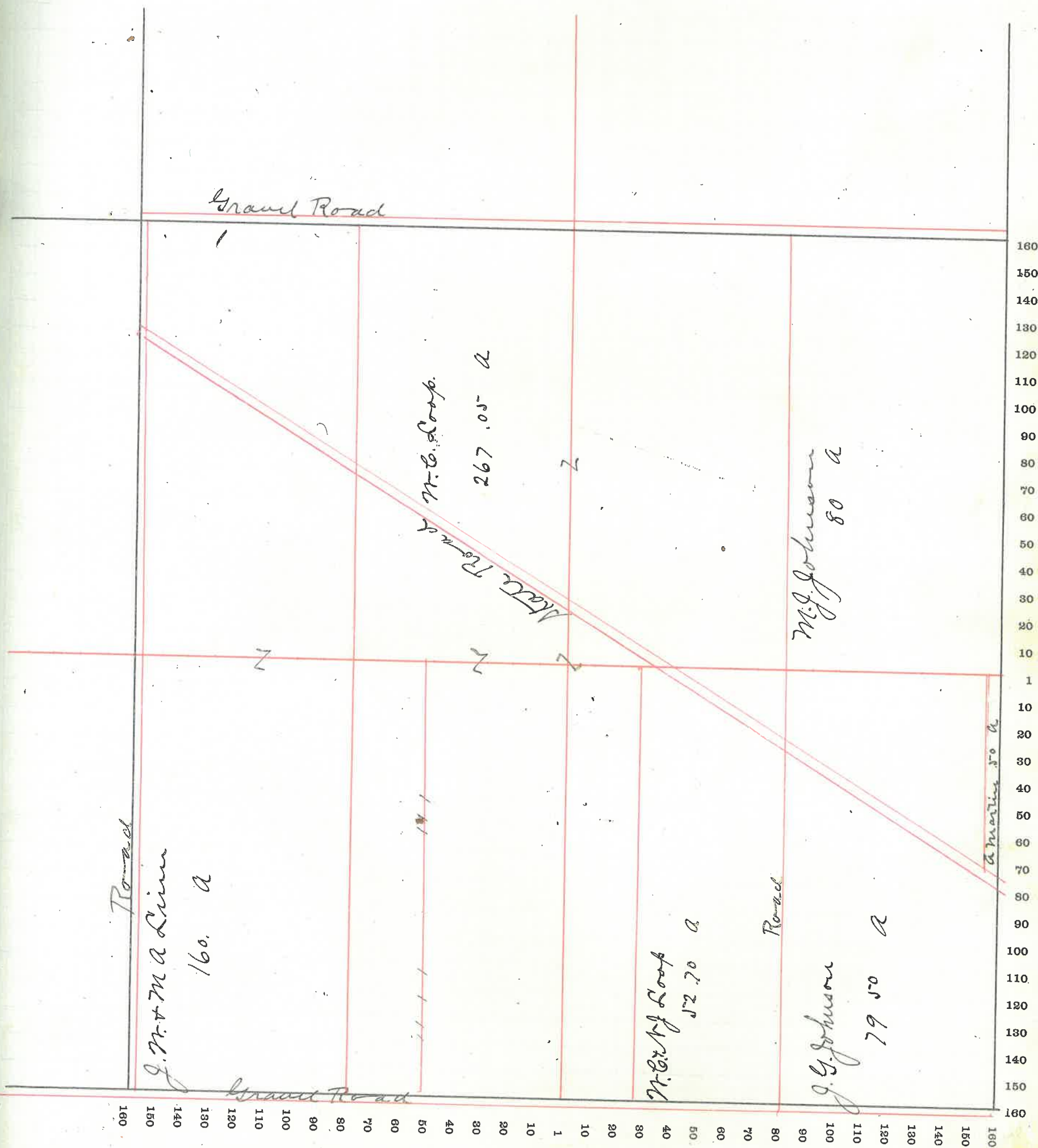
639 21600 3200 24800

50

SECTION No. 17

Congressional Township No. _____, R. _____

SCALE---Forty rods to an inch, or ten rods to a space, Congress Land, which is one mile square for a section.
Number of acres in this Section, according to the United States Survey _____



MONTGOMERY COUNTY, INDIANA, 190.

Assessor's Plat-Book for

Walnut

Township, No.

VIQUESNEY PRINTING CO., TERRE HAUTE, IND.

NAMES OF OWNERS	Number on Plat.	DESCRIPTION	Section	Township	Range	Acres	Hundredths	Value of Land	Value of Improvements	Value of Lands and Improvements
Abbott W. J.		Pt N E ⁴	18	18	3	1		50	100	150
Armstrong Thomas A.		18	18	3		22	20	60	80
Chadwick Dicy		Pt N E ⁴	18	18	3		20	50	350	400
Chadwick J. F. & Dicy		Pt N. NW ⁴	7	18	3	7	55	375	825	1200
Dice W. B.		Pt S E ⁴	18	18	3	26	95	1080		1080
Dice W. A.		18	18	3	20	15	800	700	1500
Dice W. E. and M. N.		Pt S E ⁴	18	18	3		50	50	200	250
Dice R. E. and Irene		Pt N E ⁴	18	18	3	1	25	75	150	
Dale and Chesterson		Pt S E ⁴	18	18	3		50	25		25
Evans William		Pt N E ⁴	18	18	3	6	17	250		250
Gregg Sarah M.		NW ² N S NW ⁴	18	18	3	80	21	3000		3000
Hobson Bella G. Heins		Pt N. E ⁴	18	18	3	1		50	150	200
Hobson Jacob		18			2	76	140	100	240
Johnson W. W.		S ² N. E ⁴	18	18	3	80		3200	800	4000
Keller Walter		Pt S E ⁴	18	18	3		10	20	75	95
Kelley Melvina		Pt N E ⁴	18	18	3		25	10		10
Linn Asberry		Pt S E ⁴	18	18	3	42	88	1800	115	1915
Linn Charles J.		18					50	325	375
Linn Ed. J.		Pt N NW ⁴	18	18	3	2	60	130	200	330
Linn John W.		Pt N E ⁴	18	18	3	1		50		125
Leauthers Charles S.		18	18	3	1	84	50	150	200
Lockridge John		18	18	3	8	67	350		350
Martin Arch		S NW ⁴	18	18	3	153		6120		6120
Myers W. G.		Pt S E ⁴	18	18	3	2	15	100	350	450
McPhure Mary		Pt N. E ⁴	18	18	3		50	25	50	75
Peterman C. C.		18	18	3	14	30	570	200	970
Peck Amy E.		18	18	3	1	50	75	350	425
Peck S. C.		Pt S E ⁴	18	18	3	1	15	100	400	500
Peck J. O.		18	18	3		50	50	300	350
Peterson Emeline		Pt N S E ⁴	18	18	3	44	37	1400	250	1650
Spohr Alex		Pt N. E ⁴	18	18	3		50	25	50	75
Stewart Joseph R.		18	18	3	5	54	200	50	250
Williams J. S. and M.		18	18	3		55	100	250	350
Campbell Mary E.		18	18	3		25	25	25	50
Hipes Nargil		18	18	3		11	15	75	90
						608		20353	6425	26780

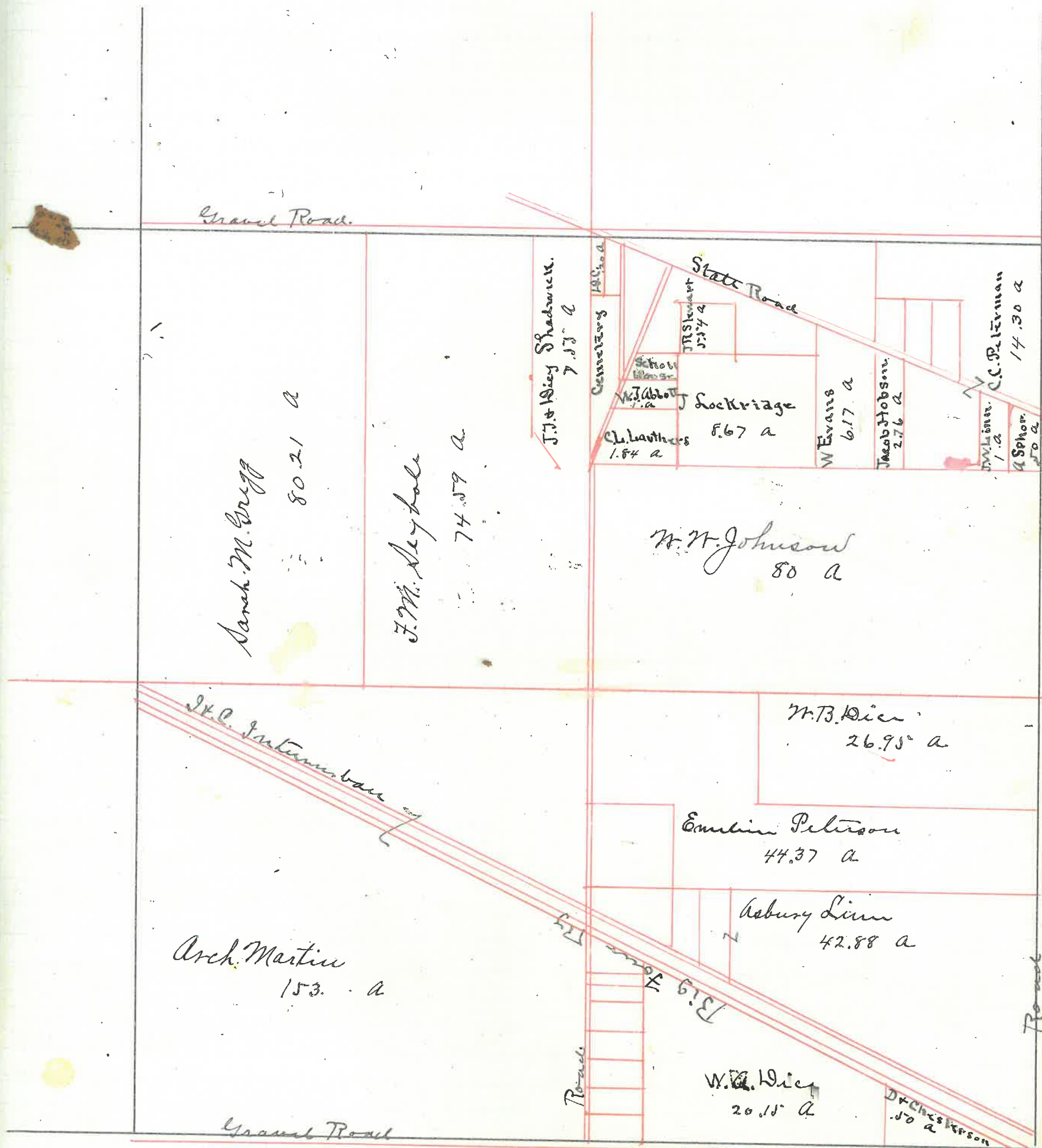
SECTION No. 18

Congressional Township No. _____, R. _____

SCALE---Forty rods to an inch, or ten rods to a space, Congress Land, which is one mile square for a section.
Number of acres in this Section, according to the United States Survey

of
and
ve-
is

50
80
100
130
160
190
220
250
280
310
340
370
400
430
460
490
520
550
580
610
640
670
700
730
760
790
820
850
880
910
940
970
1000
1030
1060
1090
1120
1150
1180
1210
1240
1270
1300
1330
1360
1390
1420
1450
1480
1510
1540
1570
1600



MONTGOMERY COUNTY, INDIANA, 190

Assessor's Plat-Book for

Walnut

Township, No.

VIQUESNEY PRINTING CO., TERRE HAUTE, IND.

NAMES OF OWNERS	Number on Plat.	DESCRIPTION	Section	Township	Range	Acres	Hundredths	Value of Land	Value of Improvements	Value of Lands and Improvements
Akers J. M.		N E ⁴ N E ⁴	19	18	3	40		1550	50	1600
Armstrong J. M.		N ² N E ⁴	19	18	3	80		3100	300	3400
Beck J. J.		PT E ² N N ⁴	19	18	3	58		2000	175	2175
Corraine Anna E.		PT N ² N N ⁴	19	18	3	34	78	1200	115	1315
Coddington Mariah		PT E ² N N ⁴	19	18	3	20		750	50	800
Dice W. B.		S E ⁴ N N ⁴	19	18	3	40		1500		1500
Galloway R. H.		N ² S N ⁴	19	18	3	73	73	2700	250	2950
Huffman C. W.		PT E ² S N ⁴	19	18	3	9	78	340	100	440
Leathers W ^m M.		S E ⁴ S E ⁴	19	18	3	40		1450	200	1650
Martin Arch		N E ⁴ S E ⁴	19	18	3	40		1500		1500
Mullikin W. D.		PT N ² N N ⁴	19	18	3	43		1515		1515
McBarty Edward		N ² S E ⁴	19	18	3	80		2700	500	3200
Minnick C. A.		PT E ² S N ⁴	19	18	3	58	4	2000	465	2465
Smith Mary R.		PT E ² S N ⁴	19	18	3	10	99	400	65	465

628 22705 2370 25175

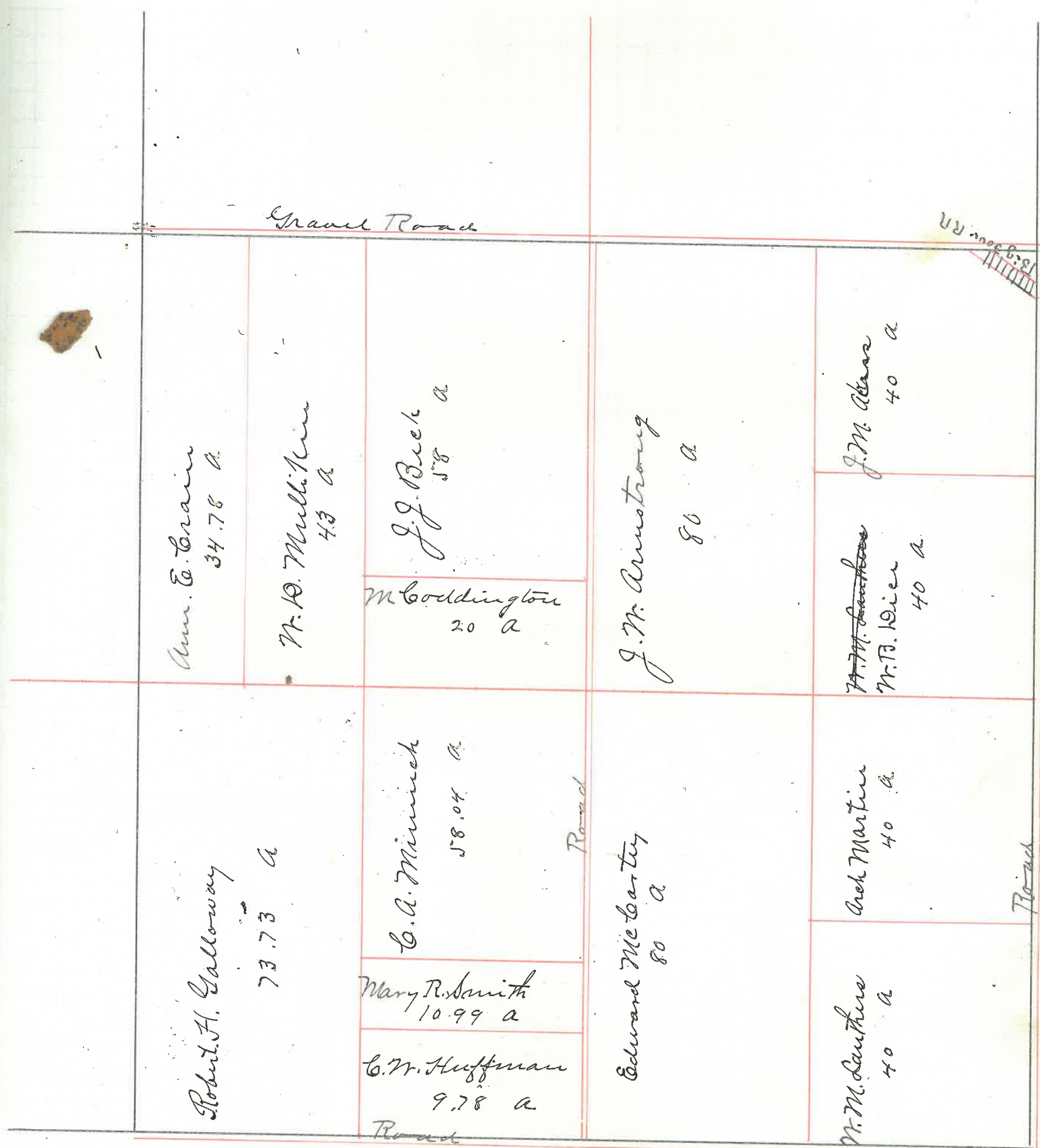
SECTION No. 19

Congressional Township No. _____, R. _____

SCALE---Forty rods to an inch, or ten rods to a space, Congress Land, which is one mile square for a section.
 Number of acres in this Section, according to the United States Survey.

of
and
re-
s

00
90
85
80
70
60
50
40
30
20
10
1
5-
6-
5-
5



160
150
140
130
120
110
100
90
80
70
60
50
40
30
20
10
1
10
20
30
40
50
60
70
80
90
100
110
120
130
140
150
160

MONTGOMERY COUNTY, INDIANA, 190

Assessor's Plat-Book for

Walton

Township, No.

VIQUESNEY PRINTING CO., TERRE HAUTE, IND.

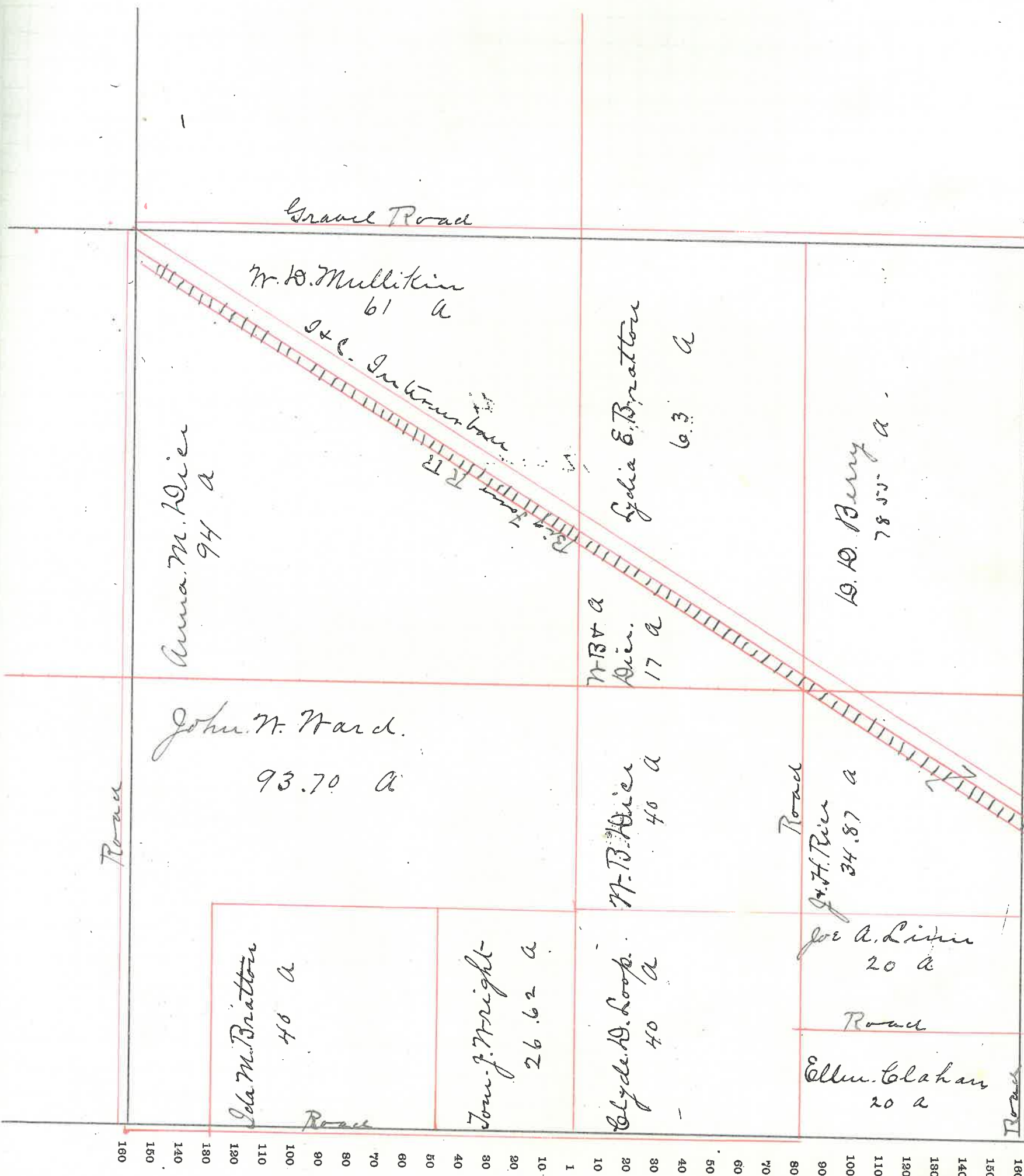
NAMES OF OWNERS	Number on Plat.	DESCRIPTION	Section	Township	Range	Acres	Hundredths	Value of Land	Value of Improvements	Value of Lands and Improvements
Bratton Lydia E		PT N ² N E ⁴	20	18	3	63		2320	200	2520
Bratton Ida M.		PT S ² S N ⁴	20	18	3	40		1600	200	1800
Berry D. D.		PT E ² N E ⁴	20	18	3	78	65	3000	530	3530
Blahan Ellen		PT S E ⁴ S E ⁴	20	18	3	20		700		700
Dice Anna M.		PT N N ⁴	20	18	3	94		3425	1500	4925
Dice W. B.		N N ⁴ S E ⁴	20	18	3	40		1400	200	1600
Dice W. B. and Anna M.		PT N ² N E ⁴	20	18	3	17		640		640
Loop Clyde E.		S N ⁴ S E ⁴	20	18	3	40		1800	200	1600
Linn J. A.		PT S E ⁴ S E ⁴	20	18	3	20		700		700
Mullikin W. D.		PT N N ⁴	20	18	3	61		2245	500	2745
Rice J. and H.		PT E ² S E ⁴	20	18	3	34	37	1090	200	1290
Ward John W.		PT S N ⁴	20	18	3	93	70	3350	400	3750
Ward Charles B.		PT E ² S E ⁴	20	18	3		50	25	75	100
Wright Thos. J.		PT E ² S N ⁴	20	18	3	26	62	900	270	

~~22775 3005 25800~~
 62874 23695 3275 26970

SECTION No. 20

Congressional Township No. _____, R. _____

SCALE---Forty rods to an inch, or ten rods to a space, Congress Land, which is one mile square for a section.
Number of acres in this Section, according to the United States Survey _____



MONTGOMERY COUNTY, INDIANA, 190

Assessor's Plat-Book for

Township, No. _____

VIQUESNEY PRINTING CO., TERRE HAUTE, IND.

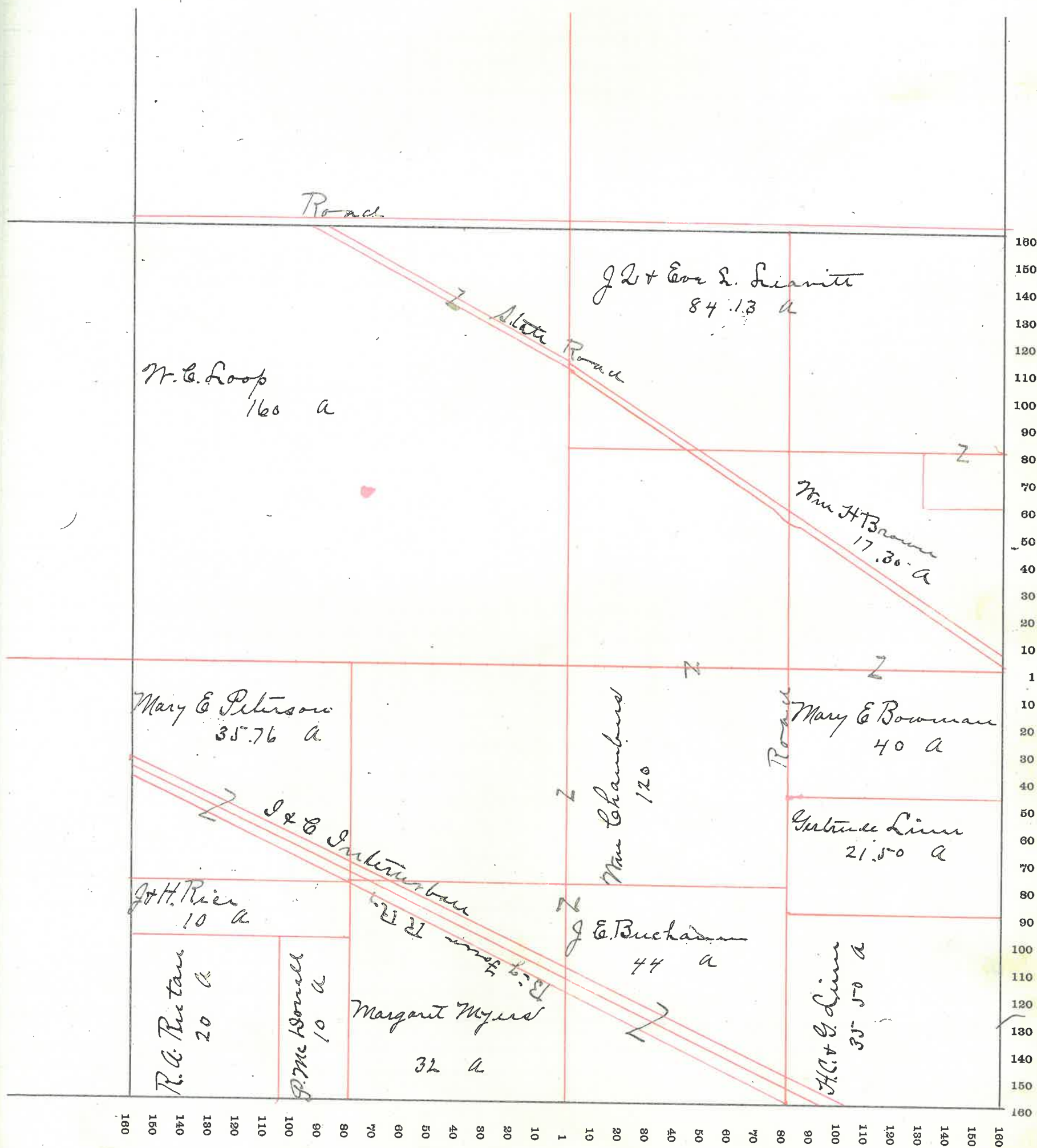
NAMES OF OWNERS	Number on Plat.	DESCRIPTION	Section	Township	Range	Acres	Hundredths	Value of Land	Value of Improvements	Value of Lands and Improvements
Buckhanan J. E.		Pt S ²	21	18	3	44		1350	300	1650
Bowman Mory E.		Pt E ² S E ⁴	21	18	3	40		1000	400	1400
Bowman Gertrude		Pt E ² S E ⁴	21	18	3	21	50	765		765
Brown Wm H.		Pt E ² N E ⁴	21	18	8	17	30	525		525
Chambers Wm		N E ⁴ S N ⁴	}							
do	N N ⁴ S E ⁴									
do	Pt N E ⁴									
			21	18	3	120		4350	750	5100
Loop Wm E.		N N ⁴	21	18	3	150		5500	500	6000
Leavitt J. L. and Eva L.		Pt N E ⁴	21	18	3	84	13	2400	540	2940
Linn H. G. and Gertrude		Pt E ² S E ⁴	21	18	3	35	50	1300	290	1590
Myers Margaret		Pt S N ⁴	21	18	3	32		720		720
McDonald Patrick		Pt N ² S N ⁴	21	18	3	10		250		250
Peterson Mary E.		21	18	3	35	75	840	150	990
Rice J. and H.		Pt N ² S N ⁴	21	18	3	10		300		300
Rutan Robert A.		21	18	3	20		400	200	600

631 19690 3130 22820
18

SECTION No. 21

Congressional Township No. _____, R. _____

SCALE---Forty rods to an inch, or ten rods to a space, Congress Land, which is one mile square for a section.
Number of acres in this Section, according to the United States Survey _____



MONTGOMERY COUNTY, INDIANA, 190

Assessor's Plat-Book for

Township, No.

VIQUESNEY PRINTING CO., TERRE HAUTE, IND.

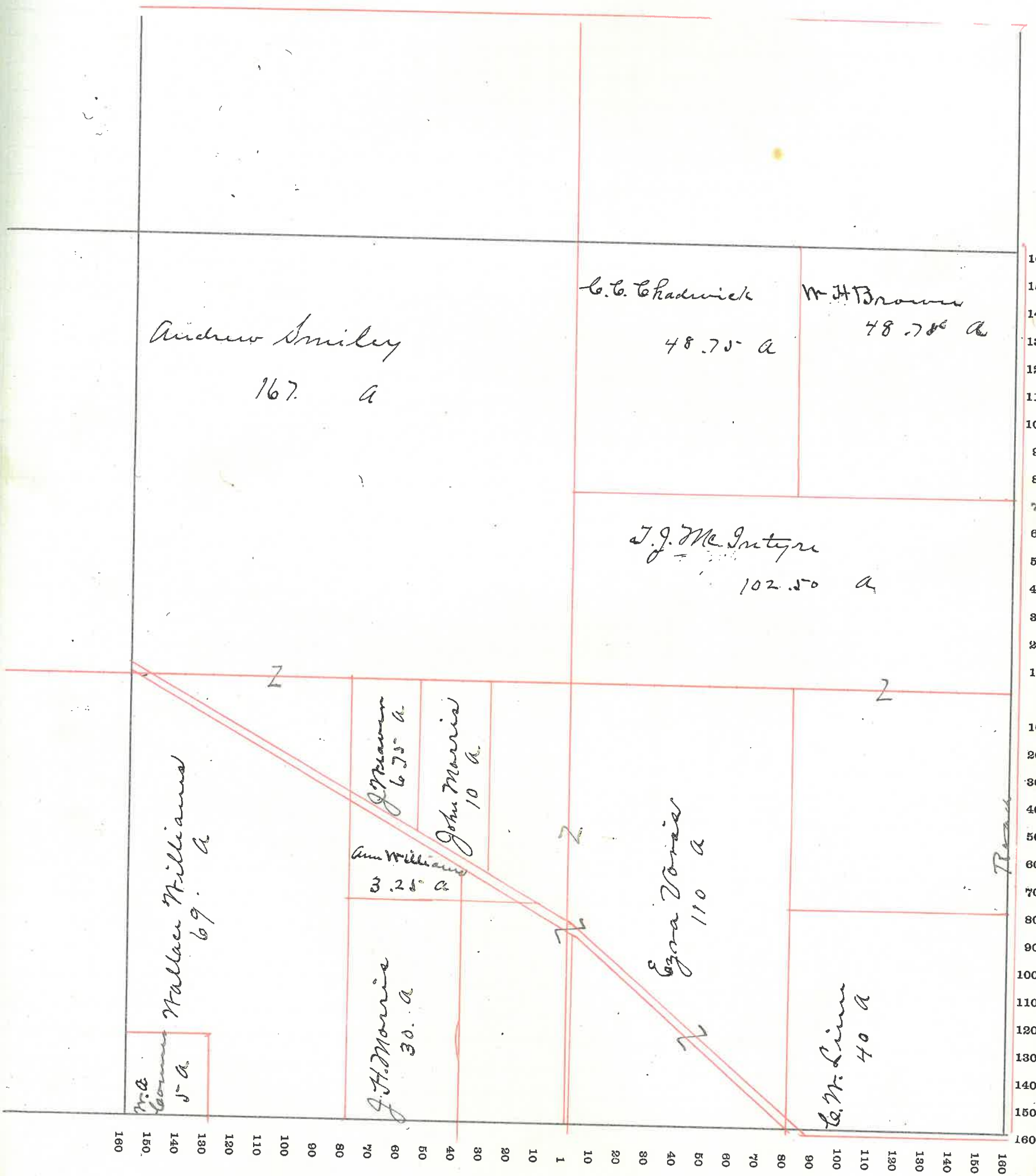
NAMES OF OWNERS	Number on Plat.	DESCRIPTION	Section	Township	Range	Acres	Hundredths	Value of Land	Value of Improvements	Value of Lands and Improvements
- Brown W ^m H.		PT E ² N E ⁴	22	18	3	48	75	1200	360	1560
- Chadwick Clarence E.		PT W ² N E ⁴	22	18	3	48	75	1400	790	2190
- Conner W ^m A.		PT W ² S W ⁴	22	18	3	5		200		200
- Linn Charles W.		S E ⁴ S E ⁴	22	18	3	40		1160	760	1900
- McIntire J. J.		PT S ² N E ⁴	22	18	3	62	80	3700		3700
do		PT E ² S E ⁴	22	18	3	40				
- Morris James H.		PT E ² S W ⁴	22	18	3	30		1200		1200
- Morris John		PT E ² S W ⁴	22	18	3	10		400		400
- Smeley Andrew		N W ⁴	22	18	3	160		5245	600	5845
do		PT W ² S W ⁴	22	18	3	7				
- Ezra Norris		W ² S E ⁴	22	18	3	80		4075	600	4675
do		PT E ² S W ⁴	22	18	3	30				
- Williams Wallace		PT W ² S W ⁴	22	18	3	69		2205	900	3105
- Weaver James		PT E ² S W ⁴	22	18	3	6	75	270	270	270
- Williams Ann		PT E ² S W ⁴	22	18	3	3	25	130	150	150

641 22060 130 26190

SECTION No. 22

Congressional Township No. _____, R. _____

SCALE---Forty rods to an inch, or ten rods to a space, Congress Land, which is one mile square for a section.
Number of acres in this Section, according to the United States Survey _____



MONTGOMERY COUNTY, INDIANA, 190

Assessor's Plat-Book for

Township, No.

VIQUESNEY PRINTING CO., TERRE HAUTE, IND.


NAMES OF OWNERS	Number on Plat.	DESCRIPTION	Section	Township	Range	Acres	Hundredths	Value of Land	Value of Improvements	Value of Lands and Improvements
- Broomaugh C. G.		S ² S E ⁴	23	18	3	80		3000	400	7365
- do		N ² S N ⁴	23	18	3	80		2700		
- do		N ² E ² S N ⁴	23	18	3	37 50		1265		
- Evans Thomas		N ² N E ⁴	23	18	3	80		2800	800	6400
- do		N ² S E ⁴	23	18	3	80		2800		
- McIntire G. J.		E ² N E ⁴	23	18	3	80		3200		3200
- McIntire James H.		N ² N N ⁴	23	18	3	80		2800	400	3200
- Stewart Moron L.		N ² E ² S N ⁴	23	18	3	43 07		1745		1745
- Walkup F. M.		E ² N N ⁴	23	18	3	80		2600		2600

640 22910 1600 24510

SECTION No. 23

Congressional Township No. _____, R. _____

SCALE---Forty rods to an inch, or ten rods to a space, Congress Land, which is one mile square for a section.
Number of acres in this Section, according to the United States Survey _____



MONTGOMERY COUNTY, INDIANA, 190

Assessor's Plat-Book for

Township, No.

VIQUESNEY PRINTING CO., TERRE HAUTE, IND.

NAMES OF OWNERS	Number on Plat.	DESCRIPTION	Section	Township	Range	Acres	Hundredths	Value of Land	Value of Improvements	Value of Lands and Improvements	
- Bratton R. L.		N E ⁴	24	18	3	160		6400	400	6800	
- McIntire F. J.		E ² S E ⁴	24	18	3	80		2700	400	3400	
- do		NW ⁴ NW ⁴	24	18	3	40		1300	1000		
- Sperry Isaac F. Heins		S W ⁴	24	18	3	160		6000	1200	7200	
- Walkup Frank M.		PT NW ⁴	24	18	3	120		4750	1250	5700	
- Miller Glenn		E ² S E ⁴	24	18	3	80		2800	800	3600	
								620	23650	4050	28700

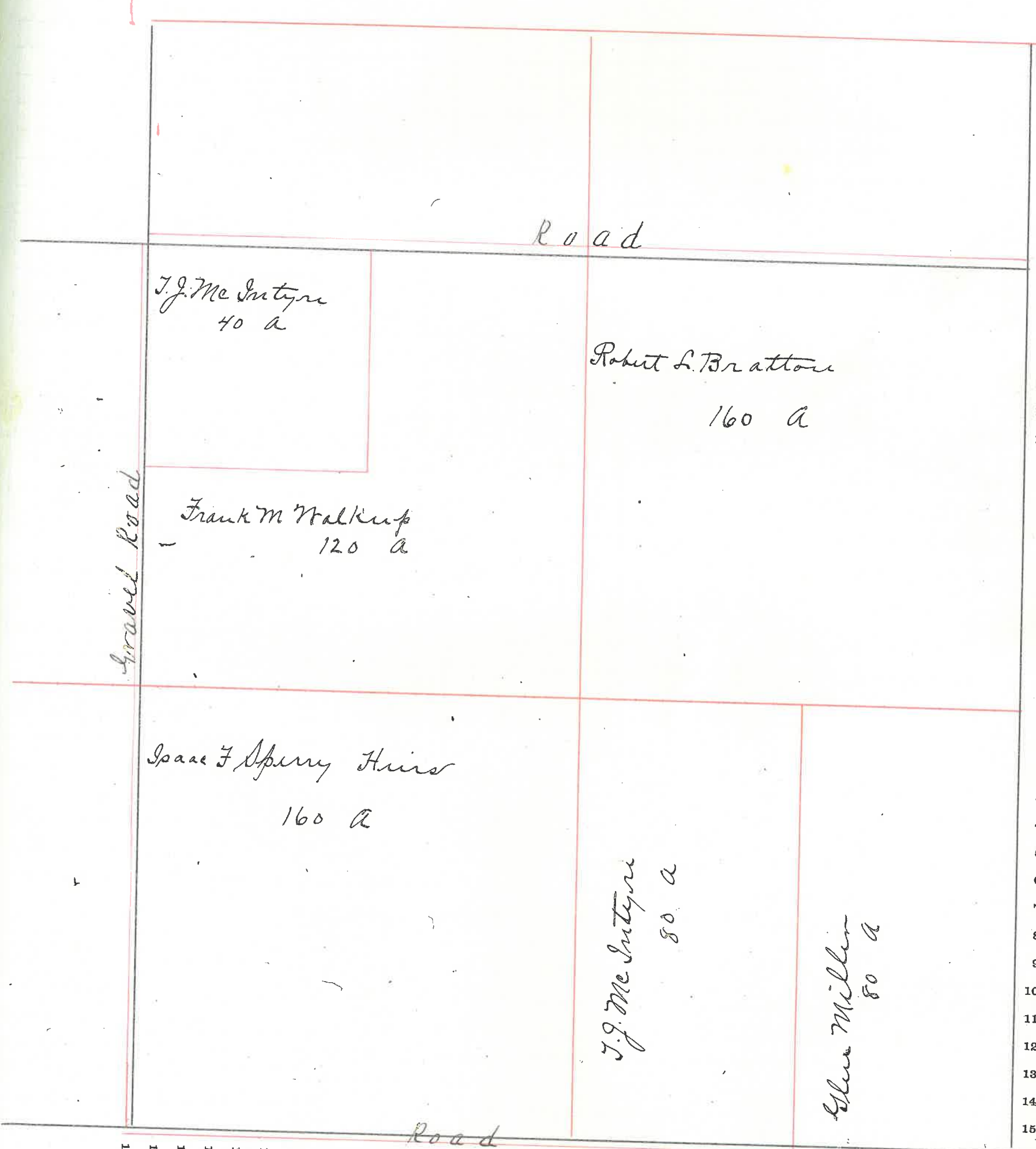
SECTION No. 24

Congressional Township No. _____, R. _____

SCALE---Forty rods to an inch, or ten rods to a space, Congress Land, which is one mile square for a section.
Number of acres in this Section, according to the United States Survey _____

ue of
ls and
rove-
ents

00
00
0
0
00



160
150
140
130
120
110
100
90
80
70
60
50
40
30
20
10
1
10
20
30
40
50
60
70
80
90
100
110
120
130
140
150
160

160 160 140 130 120 110 100 90 80 70 60 50 40 30 20 10 1 10 20 30 40 50 60 70 80 90 100 110 120 130 140 150 160

MONTGOMERY COUNTY, INDIANA, 190

Assessor's Plat-Book for

Township, No.


VIQUESNEY PRINTING CO., TERRE HAUTE, IND.

NAMES OF OWNERS	Number on Plat.	DESCRIPTION	Section	Township	Range	Acres	Hundredths	Value of Land	Value of Improvements	Value of Lands and Improvements
- Bruch John		PT N ² S W ⁴	25	18	3	76	11	3260	1100	4360
- Bratton Charles Bond E.		PT S ² S E ⁴ S E ⁴	25	18	3	12	23	610		610
- Harris Mary		PT N ²	25	18	3	65		2065	700	2765
- Harris James S.		PT S ² PT N ²	25	18	3	191	67	9230	1300	10530
- Miller A. H.		E ² N E ⁴	25	18	3	80		3300	300	3600
- McIntire Martha E.		PT N ²	25	18	3	40		1600		1600
- Rowe Laura J.		N ²	25	18	3	63	33	2625	700	3325
- Routh John T.		PT E ² S E ⁴	25	18	3	64	29	2600	760	3360
- Van Gleave Mary E.		PT N ²	25	18	3	40		1500		1500
						632		26790	4860	31650

SECTION No. 25

Congressional Township No. _____, R. _____

SCALE---Forty rods to an inch, or ten rods to a space, Congress Land, which is one mile square for a section.
Number of acres in this Section, according to the United States Survey _____



MONTGOMERY COUNTY, INDIANA, 190

Assessor's Plat-Book for

Township, No. _____

VICKESNEY PRINTING CO., TERRE HAUTE, IND.

NAMES OF OWNERS	Number on Plat.	DESCRIPTION	Section	Township	Range	Acres	Hundredths	Value of Land	Value of Improvements	Value of Lands and Improvements
Booker J. J.		Pt S ² & N ⁴	26	18	3	53	7	2500	500	3000
do		Pt N ² & E ⁴	26	18	3	7	70			
Brock Minnie		Pt N ² & E ⁴	26	18	3	58	60	1500	425	1925
Lean Daniel W.		Pt N ² & E ⁴	26	18	3		40	50	150	200
Miller Abongo H.		Pt N ² & E ⁴	26	18	3	2		200	400	600
Morrison nd Finch		N E ⁴	26	18	3	160		7200	1200	8400
Powell John I.		Pt N ² & E ⁴	26	18	3	4	60	400	600	1000
Powell James W. } and Sarah J. }		Pt N ² & E ⁴	26	18	3	5	75	500	100	600
Stewart James A.		Pt N N ⁴	26	18	3	122		4900	650	5550
Stanley Walter		Pt E ² N E ⁴	26	18	3	45		2000	700	2700
Walsh R. J.		Pt S N ⁴	26	18	3	142	75	6700	730	6430
Woehl Michael		Pt S E ² & E ⁴	26	18	3	30	50	1600		1600
							070			

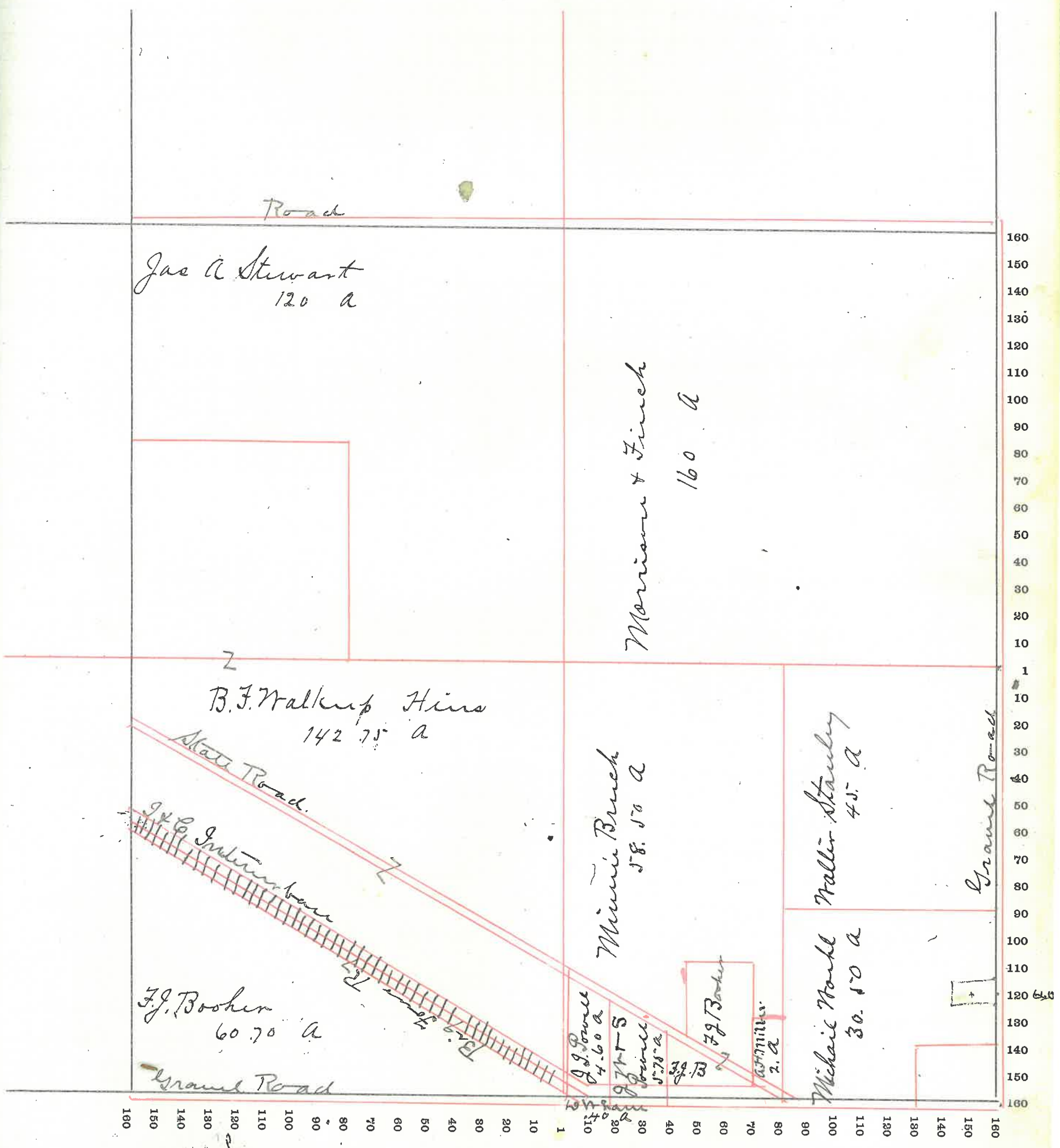
630 27550544532005

20

SECTION No. 26

Congressional Township No. _____, R. _____

SCALE---Forty rods to an inch, or ten rods to a space, Congress Land, which is one mile square for a section.
Number of acres in this Section, according to the United States Survey _____



MONTGOMERY COUNTY, INDIANA, 190

Assessor's Plat-Book for

Walnut

Township, No.

VIQUESNEY PRINTING CO., TERRE HAUTE, IND.

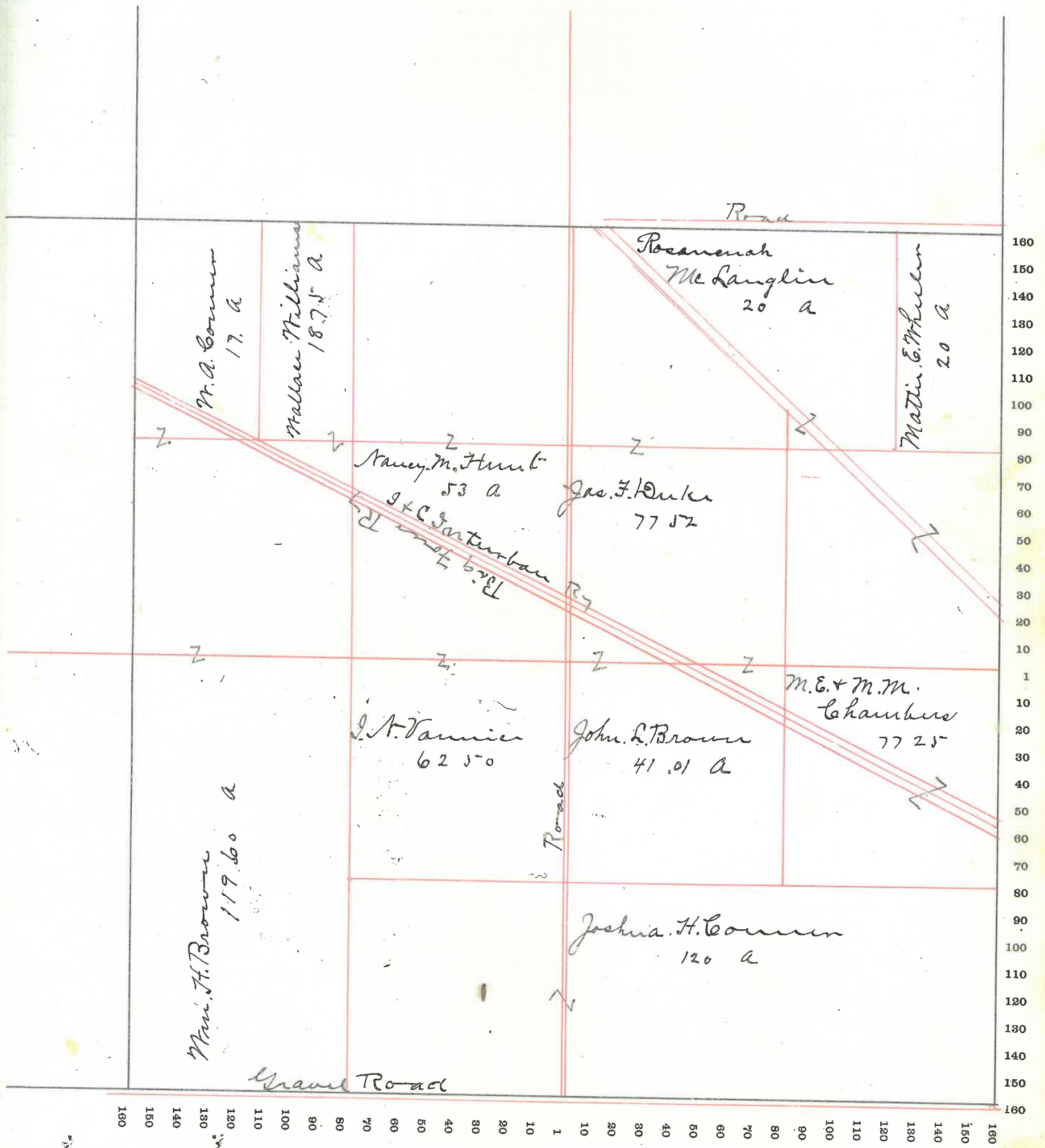
NAMES OF OWNERS	Number on Plat.	DESCRIPTION	Section	Township	Range	Acres	Hundredths	Value of Land	Value of Improvements	Value of Lands and Improvements
- Brown Wm H.		W ² & N ^{1/4}	27	18	3	80		4500 7500	1150	5650
do		PT N ² N N ⁴	29	18	3	39	60			
- Brown John M. L.		PT N ² S E ⁴	29	18	3	41	01	1650	400	2050
- Conner Joshua H.		PT S ²	29	18	3	120		5200	500	5700
- Conner M. A.		PT N ² N N ⁴	29	18	3	17		680		680
- Chambers M. E. and M. M.		PT E ²	29	18	3	77	28	2900	580	3480
- Duke James S.		PT N ² N E ⁴	29	18	3	77	62	3000	875	3875
- Hunt Nancy M. do		PT E ² N N ⁴	29	18	3	40	}	1900	750	2650
		do	29	18	3	13				
- McLaughlin Rosanna		PT N E ⁴	29	18	3	20		700	200	900
- Vannice I. N.		PT E ² S N ⁴	29	18	3	62	50	2500	470	2970
- Williams Wallace		PT N ² N N ⁴	29	18	3	18	75	840		840
- Wheeler Mattie E.		PT E ² N E ⁴	29	18	3	20		800		800

626 24690 4925 98795
63

SECTION No. 27

Congressional Township No. _____, R. _____

SCALE---Forty rods to an inch, or ten rods to a space, Congress Land, which is one mile square for a section.
Number of acres in this Section, according to the United States Survey _____



MONTGOMERY COUNTY, INDIANA, 190

Assessor's Plat-Book for

Township, No. _____

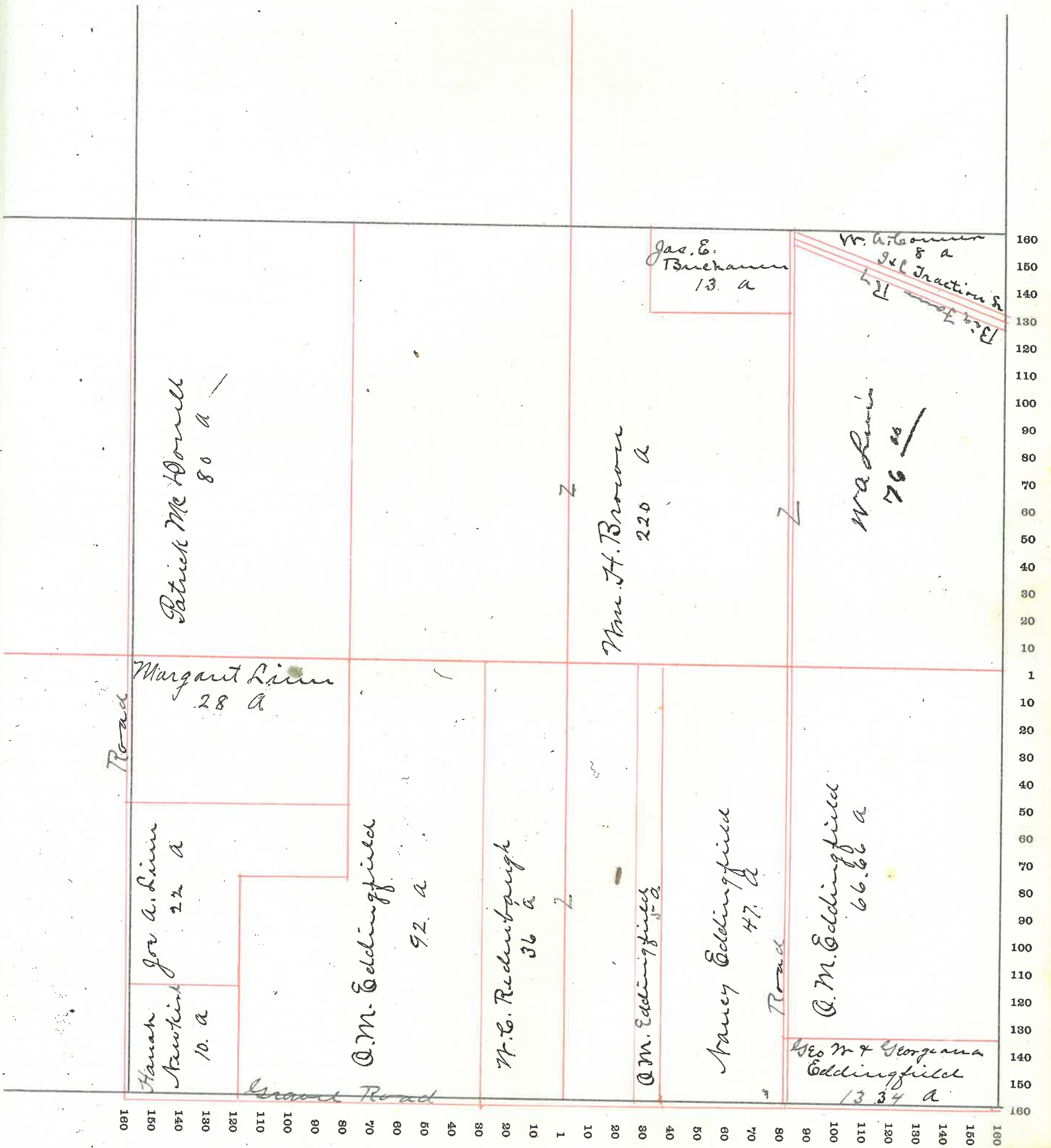
VIQUESNEY PRINTING CO., TERRE HAUTE, IND.

NAMES OF OWNERS	Number on Plat.	DESCRIPTION	Section	Township	Range	Acres	Hundredths	Value of Land	Value of Improvements	Value of Lands and Improvements	
- Brown Wm H.		Pt E ² N E ⁴	28	18	3	73		2835	1000	10,085	
- do		Pt N ²	28	18	3	147		6000	250		
- Buchanan J. E.		Pt N ² N E ⁴	28	18	3	13		520		520	
- Conner W. A.		Pt E ² N E ⁴	28	18	3	8		220	100	320	
- Eddingfield G. W. - and Georgeanna		Pt E ² S E ⁴	28	18	3	13 34		500		500	
- Eddingfield Nancy E.		Pt N ² S E ⁴	28	18	3	47		1880		1880	
- Eddingfield O. M.		Pt E ² S E ⁴	28	18	3	66 69		2500	1000	7380	
- do		Pt S N ⁴	28	18	3	92		3680			
- do		... N ² S E ⁴	28	18	3	5		200			
- Lamm Margaret		Pt N ² S N ⁴	28	18	3	28		910	350	1260	
- Lamm Joseph A.		Pt N ² S N ⁴	28	18	3	22		825		825	
- McDonald Patrick		N ² N N ⁴	28	18	3	80		2800	400	3200	
- Newkirk Hannah		Pt N ² S N ⁴	28	18	3	10		325	125	450	
- Rechenbeugh W. C.		Pt N ² S E ⁴	28	18	3	26		7200	510	1710	
							641	26420	23196	3225	10085

SECTION No. 28

Congressional Township No. _____, R. _____

SCALE---Forty rods to an inch, or ten rods to a space, Congress Land, which is one mile square for a section.
Number of acres in this Section, according to the United States Survey _____



MONTGOMERY COUNTY, INDIANA, 190

Assessor's Plat-Book for

Township, No. _____

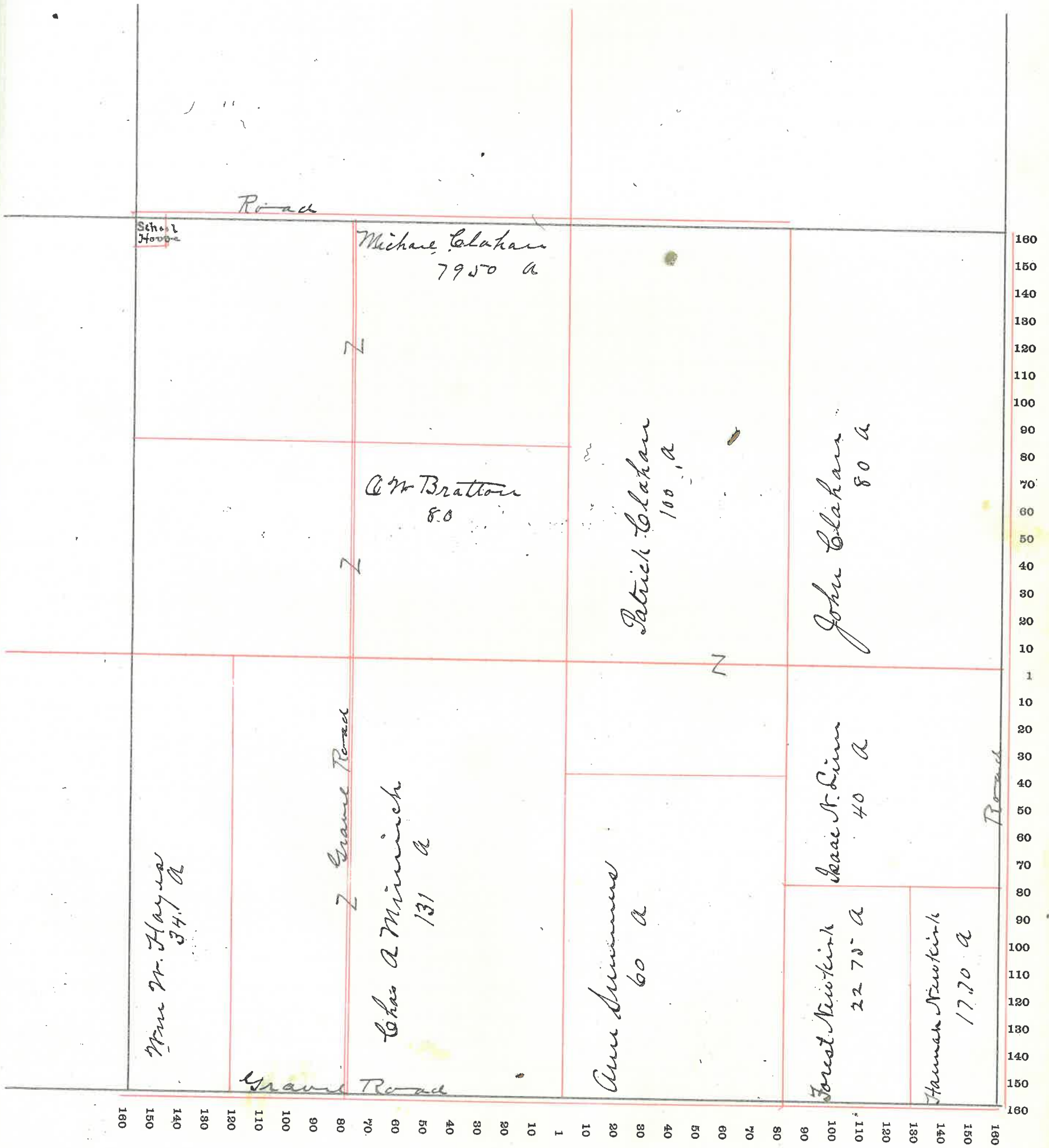
VIGUESNEY PRINTING CO., TERRE HAUTE, IND.

NAMES OF OWNERS	Number on Plat.	DESCRIPTION	Section	Township	Range	Acres	Hundredths	Value of Land	Value of Improvements	Value of Lands and Improvements	
- Bratton O. W.		S ² N W ⁴	29	18	3	80		3060	760	3800	
- Clahan Michael		N ² N W ⁴	29	18	3	79.50		2960	200	3960	
- Clahan John		N² E² N E ⁴	29	18	3	80		2900	300	3200	
- Clahan Patrick		N ² N E ⁴	29	18	3	80	}	3960	300	4260	
do		PT N ² S E ⁴	29	18	3	20					
- Seim Isaac N.		N E ⁴ S E ⁴	29	18	3	40		1800	300	2100	
- Hayes Wm W.		PT N ² S W ⁴	29	18	3	34		1700		1700	
- Minnick G. A.		E ² S W ⁴	29	18	3	131	}	5600	960	6560	
do		PT N ² S W ⁴									
- Newkirk Forest		PT E ² S E ⁴	29	18	3	22.75		965		965	
- Newkirk Hannah		...	29	18	3	17.70		660	100	660	
- Summers Ann		PT N ² S E ⁴	29	18	3	60		2600	560	3160	
						644		26176		4150 30325	
						96					

SECTION No. 29

Congressional Township No. , R.

SCALE---Forty rods to an inch, or ten rods to a space, Congress Land, which is one mile square for a section.
Number of acres in this Section, according to the United States Survey



MONTGOMERY COUNTY, INDIANA, 190

Assessor's Plat-Book for

Walnut

Township, No.

VIQUESNEY PRINTING CO., TERRE HAUTE, IND.

NAMES OF OWNERS	Number on Plat.	DESCRIPTION	Section	Township	Range	Acres	Hundredths	Value of Land	Value of Improvements	Value of Lands and Improvements
Coulter Samuel } and Hannah }		N E ⁴	30	18	3	160		5800	600	6400
Corn George W.		Pt N ² N W ⁴	30	18	3	40		1500	500	2000
Corn Asa W.		Pt N ² N W ⁴	30	18	3	45	76	1830		3430
do		Pt N ² S W ⁴	30	18	3	40		1500		
Hastetter S. D.		N ² S E ⁴	30	18	3	88		3500	240	3740
do		Pt E ² S E ⁴								
Hayes W. W.		Pt E ² S E ⁴	30	18	3	67	01	2550	800	3350
Imel Stephen		Pt N ² S W ⁴	30	18	3	30		900	300	1200
Smith Fred C.		N ² S E ⁴	30	18	3	79	80	2500	420	2920
Jones James B.		E ² N W ⁴	30	18	3	76	52	2600	460	3060

23080 3320 26400
63209 20480 2860 23340

SECTION No. 30

Congressional Township No. _____, R. _____

SCALE---Forty rods to an inch, or ten rods to a space, Congress Land, which is one mile square for a section.
Number of acres in this Section, according to the United States Survey.....

of
and
ve-
ts

00

00

00

40

50


00

00

00

00

50



160
150
140
130
120
110
100
90
80
70
60
50
40
30
20
10
1
10
20
30
40
50
60
70
80
90
100
110
120
130
140
150
160

60

MONTGOMERY COUNTY, INDIANA, 190

Assessor's Plat-Book for

Wainwright

Township, No.

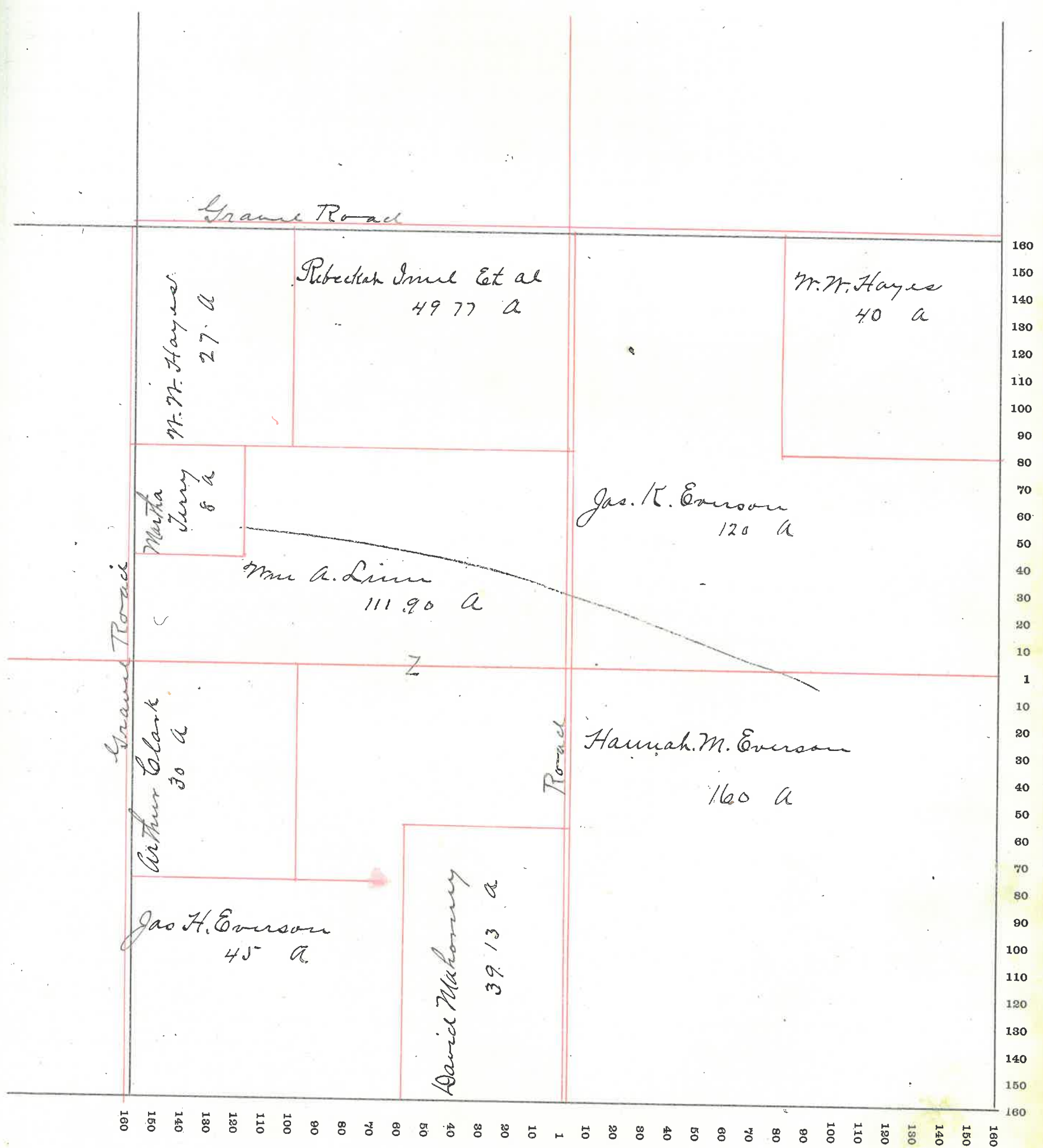
VIQUESNEY PRINTING CO., TERRE HAUTE, IND.

NAMES OF OWNERS	Number on Plat.	DESCRIPTION	Section	Township	Range	Acres	Hundredths	Value of Land	Value of Improvements	Value of Lands and Improvements
- Everson Hannah M.		S E ⁴	31	18	3	160		7000	1000	8000
- Everson James K.		Pt N E ⁴	31	18	3	120		4500		4500
- Everson James H.		Pt N ² S N ⁴	31	18	3	45		1800	450	2250
- Hayes Mr. W.		Pt N ² N N ⁴	31	18	3	27		1050	100	2900
- do		Pt E ² N E ⁴	31	18	3	40		1400	150	
- Inel Rebekah		Pt N N ⁴	31	18	3	49	77	1875		1875
- Linn Mr. A.		Pt N ²	31	18	3	111	90	4200	800	5000
- Mahorney David		Pt E ² S E ⁴	31	18	3	39	13	1465		1465
- Randle Maggie		Pt N ² S N ⁴	31	18	3	30		975	300	1275
- Terry Martha		Pt N ² N N ⁴	31	18	3	8		300	300	600
						630		24660	3100	27665

SECTION No. 31

Congressional Township No. _____, R. _____

SCALE—Forty rods to an inch, or ten rods to a space, Congress Land, which is one mile square for a section.
Number of acres in this Section, according to the United States Survey.....



MONTGOMERY COUNTY, INDIANA, 190

Assessor's Plat-Book for

Township, No.

VIQUESNEY PRINTING CO., TERRE HAUTE, IND.


NAMES OF OWNERS	Number on Plat.	DESCRIPTION	Section	Township	Range	Acres	Hundredths	Value of Land	Value of Improvements	Value of Lands and Improvements
- Brown W. H.		Pt N ² N E ⁴	32	18	3	50		1975	400	2375
- Gardner Fred B.		N ² N N ⁴	32	18	3	80		2550	50	2600
- Gillman Winfield		E ² S N ⁴	32	18	3	80		3200	800	4000
- Hall S. L. Heins		Pt E ²	32	18	3	110		4400	550	4950
- Hinkle S. B.		E ² S E ⁴	32	18	3	80		3600	200	3800
- Myers George E. } - and A. E.		N ² S N ⁴	32	18	3	80		3200	400	3600
- Minnich A. E. } - and Romulus		E ² N N ⁴	32	18	3	80		3200		3200
- Myers Thomas E.		Pt E ² N E ⁴	32	18	3	30		1200	150	1350
- Newkirk Albert L.		Pt E ² N E ⁴	32	18	3	25 3/4		1000	250	1250
- Norman Julia		32	18	3	25 3/4		1000		1000

640 243952800 27125
72

SECTION No. 32

Congressional Township No. _____, R. _____

SCALE---Forty rods to an inch, or ten rods to a space, Congress Land, which is one mile square for a section.
Number of acres in this Section, according to the United States Survey.....



160 150 140 130 120 110 100 90 80 70 60 50 40 30 20 10 1 10 20 30 40 50 60 70 80 90 100 110 120 130 140 150 160

MONTGOMERY COUNTY, INDIANA, 190

Assessor's Plat-Book for

Township, No. _____

VIQUESNEY PRINTING CO., TERRE HAUTE, IND.


NAMES OF OWNERS	Number on Plat.	DESCRIPTION	Section	Township	Range	Acres	Hundredths	Value of Land	Value of Improvements	Value of Lands and Improvements
- Bruch Philip L		N ² N E ⁴	33	18	3	80		3200	800	4000
- Hinkle S. B.		N ² N W ⁴	33	18	3	80		3600		3600
- Hinkle S. B. & Etal		N ² S W ⁴	33	18	3	80		3600	1000	4600
- Lytle Samuel D.		PT E ² N E ⁴	33	18	3	20		800	300	1100
- Payne George H. and Emma L }		PT E ² N E ⁴	33	18	3	19		800 860	150 25	950 885
Miller Henry A. do		E ² S E ⁴ PT N ² S E ⁴	33	18	3	80		4500	1000	5500
			33	18	3	20				
Miller Benj. H. do		E ² N W ⁴ PT N ² S E ⁴	33	18	3	80		4200	800	5000
			33	18	3	20				
Miller George A.		S W ⁴ S E ⁴	33	18	3	40		1800	600	2400
- Sparks Alvin B.		S E ⁴ N E ⁴	33	18	3	40		1800	400	2200
- Wankle J. P. Heins		E ² S W ⁴	33	18	3	80		3200	400	3600

639 26400 5550 32950

SECTION No. 33

Congressional Township No. _____, R. _____

SCALE---Forty rods to an inch, or ten rods to a space, Congress Land, which is one mile square for a section.
Number of acres in this Section, according to the United States Survey.....



MONTGOMERY COUNTY, INDIANA, 190

Assessor's Plat-Book for

Township, No. _____

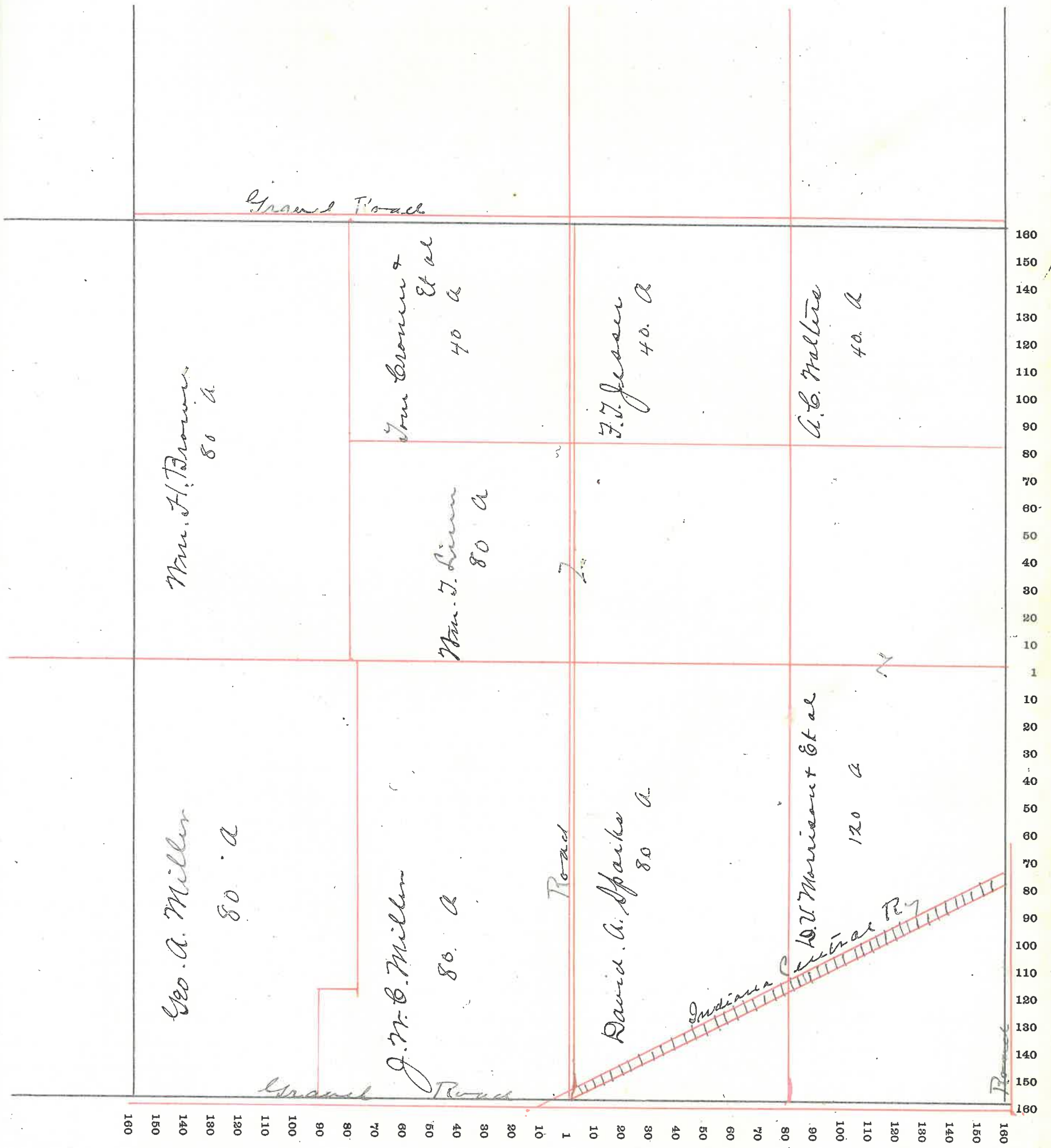
VIQUESNEY PRINTING CO., TERRE HAUTE, IND.

NAMES OF OWNERS	Number on Plat.	DESCRIPTION	Section	Township	Range	Acres	Hundredths	Value of Land	Value of Improvements	Value of Lands and Improvements
- Brown W. H.		N ² N W ⁴	34	18	3	80		3800		3800
- Cronin Cornelius		N E ⁴ N W ⁴	34	18	3	40		1800	200	2000
- Jesse Fred H.		N W ⁴ N E ⁴	34	18	3	40		1750		1750
- Linn Wm H.		Pt N ²	34	18	3	80		3400	200	3600
Miller George A.		N ² S W ⁴	34	18	3	80		3600		3600
Miller J. M. C.		E ² S E ⁴	34	18	3	80		3200	800	4000
- Morrison D. V. Et al.		Pt E ²	34	18	3	120		4200	600	4800
- Sparks David A.		N ² S E ⁴	34	18	3	80		3000	400	3400
- Walters A. C.		N E ⁴ N E ⁴	34	18	3	40		1750	350	2100
						640		26400	2550	29500

SECTION No. 34

Congressional Township No. _____, R. _____

SCALE---Forty rods to an inch, or ten rods to a space, Congress Land, which is one mile square for a section.
Number of acres in this Section, according to the United States Survey.....



MONTGOMERY COUNTY, INDIANA, 190

Assessor's Plat-Book for

Township, No.

VIQUESNEY PRINTING CO., TERRE HAUTE, IND.

NAMES OF OWNERS	Number on Plat.	DESCRIPTION	Section	Township	Range	Acres	Hundredths	Value of Land	Value of Improvements	Value of Lands and Improvements
- Booker T. J.		NW ⁴ NW ⁴	35	18	3	40		1800	200	2000
- Bronaugh J. H. - and Minnie D. }		Pt E ² S E ⁴	35	18	3	3	33	130		130
- Evans Wm E. - do		S W ⁴ Pt E ² N W ⁴ }	35	18	3	179		7210	800	8010
- Evans Thomas		Pt N ²	35	18	3	61	87	2480	300	2780
- Evans Thomas - and Ida B. }		Pt N ²	35	18	3	42		1680		1680
- Golliday Isaac		Pt E ²	35	18	3	103	08	4390	520	4890
- Routh Perry J.		Pt E ² N W ⁴	35	18	3	19	84	800	100	900
- Routh Joan		Pt N E ⁴	35	18	3	9		315	100	415
- Routh Charles C.		Pt E ² S E ⁴	35	18	3	4	28	260		260
- Routh James A.		Pt E ² S E ⁴	35	18	3	23		940	325	1265
- Stoner Francis M.		S W ⁴ N W ⁴	35	18	3	40		1600		1600
- Liptin Benj. L.		Pt S E ⁴	35	18	3	40		1200		1200

565 22785 2345 25180

37

SECTION No. 35

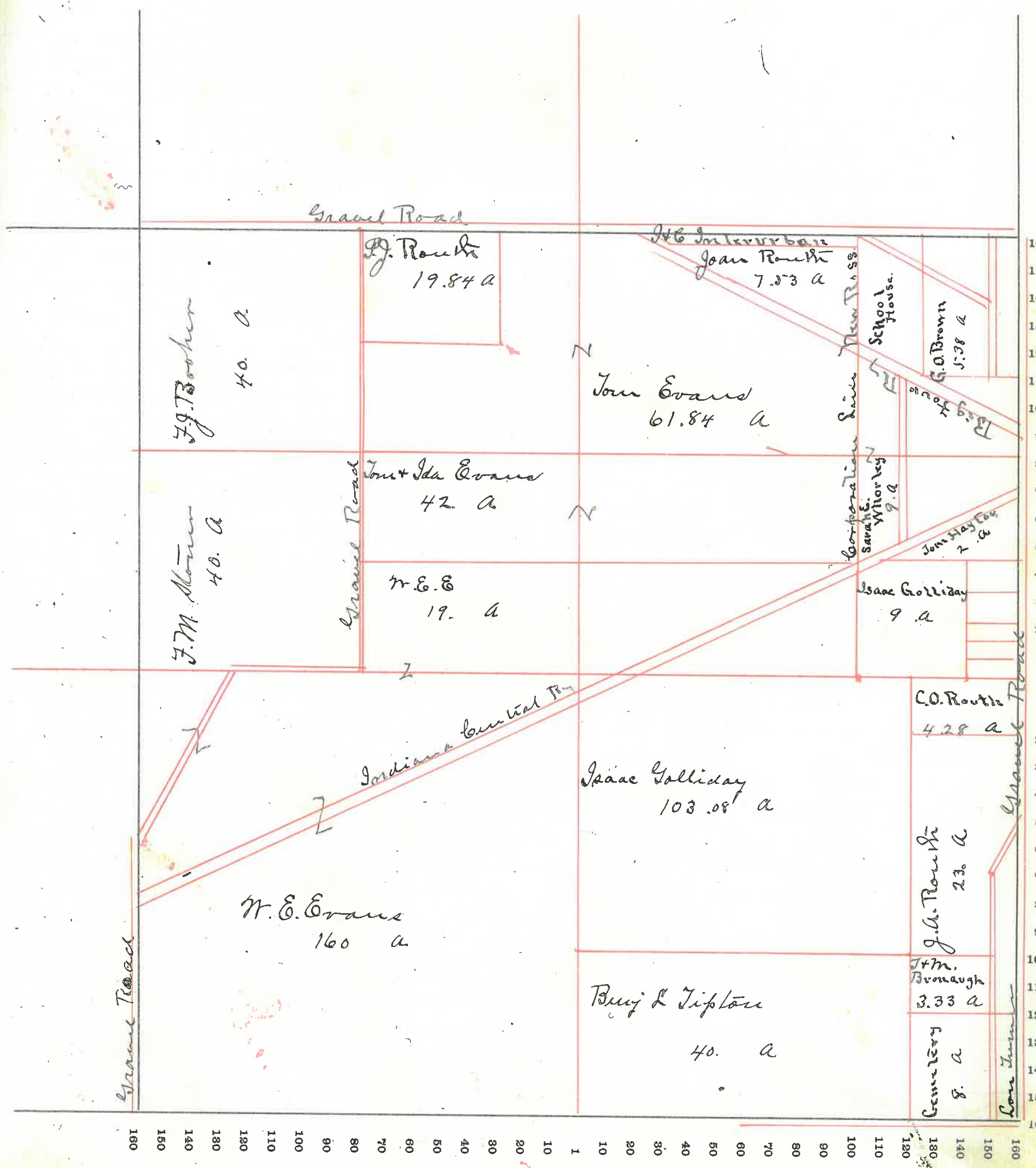
Congressional Township No. _____, R. _____

SCALE---Forty rods to an inch, or ten rods to a space, Congress Land, which is one mile square for a section.
 Number of acres in this Section, according to the United States Survey.....

of
nd
e-

70
80
90
100
110
120
130
140
150
160

80



160
150
140
130
120
110
100
90
80
70
60
50
40
30
20
10
1
10
20
30
40
50
60
70
80
90
100
110
120
130
140
150
160

70

MONTGOMERY COUNTY, INDIANA, 190

Assessor's Plat-Book for

Township, No.

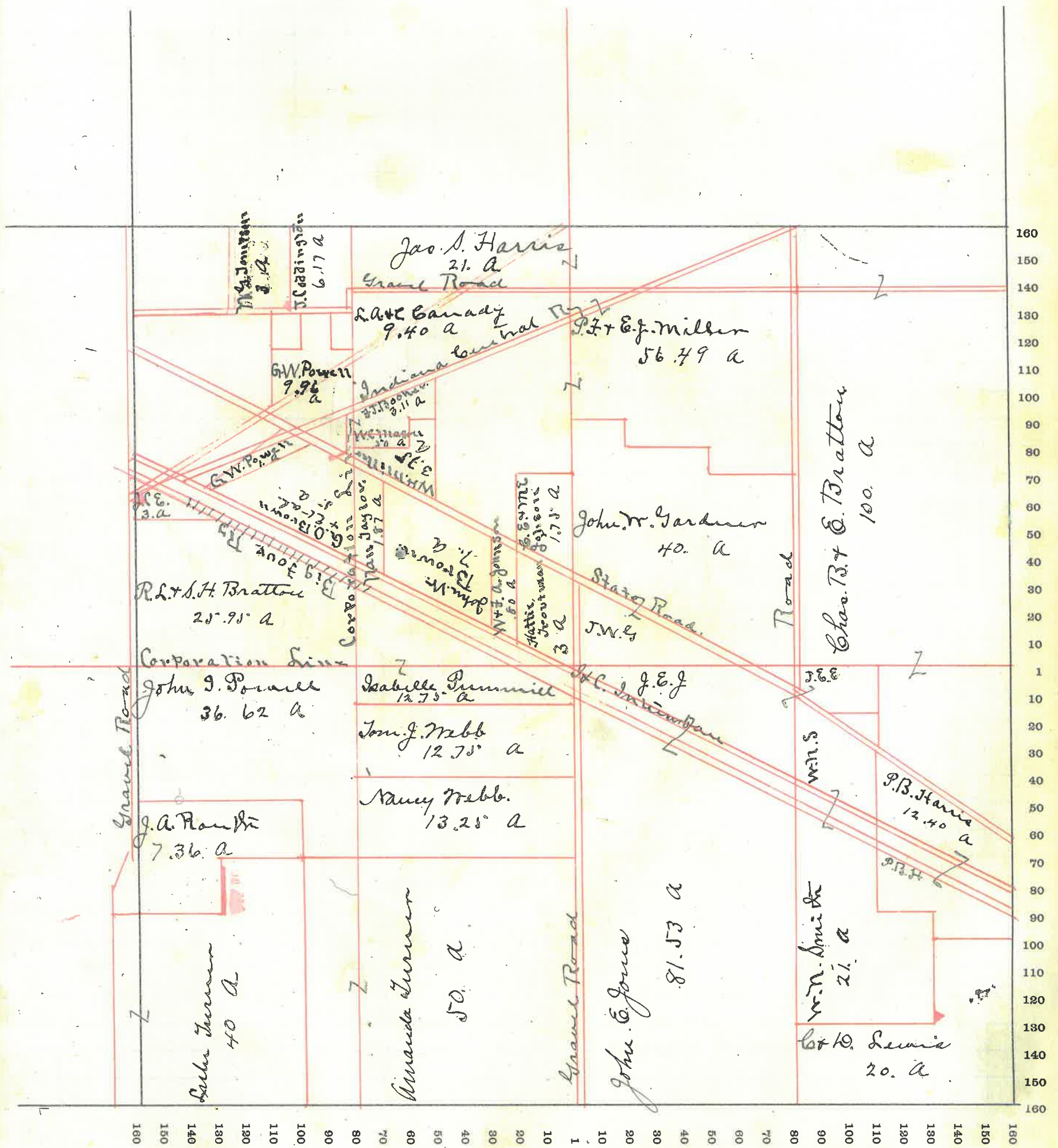
VIQUESNEY PRINTING CO., TERRE HAUTE, IND.

NAMES OF OWNERS	Number on Plat.	DESCRIPTION	Section	Township	Range	Acres	Hundredths	Value of Land	Value of Improvements	Value of Lands and Improvements
- Bratton Chas. E. & T. B.		PT E ² & E ⁴	36	18	3	100		4000	1000	5000
- Brown John W.		PT E ² N W ⁴	36	18	3	7		420	300	720
- Booker F. J.		... E ² N W ⁴	36	18	3	3	11	120		120
- Canady S. A. and E.		PT E ² N W ⁴	36	18	3	9	40	520	100	620
- Gardner John W.		PT W ² N E ⁴	36	18	3	40		1500	100	1600
- Harris James S.		PT N ²	36	18	3	21		945		945
- Harris Peter B.		... E ² & E ⁴	36	18	3	12	40	375	125	500
- Jones John E.		PT S E ⁴	36	18	3	81	53	2850	1425	4275
- Johnson C. E. and M. E.		PT N W ⁴	36	18	3	1	75	130	450	580
- Johnson W. and S. A.		" " "	36	18	3		80	60	125	185
- Lewis D. Bond C. P.		PT E ² & E ⁴	36	18	3	20	99	525		525
- Miller Eliza J.		PT N ²	36	18	3	40		1580	420	
- and P. G.		" " "	36	18	3	1	66	80		
do		PT S E ⁴ N W ⁴	36	18	3	14	83	740		2820
- Mason W. C. and S. E.		PT E ² N W ⁴	36	18	3		50	35	100	135
- Miller W. H.		PT E ² N W ⁴	36	18	3	3	75	285	300	585
- Powell John I.		PT W ² S W ⁴	36	18	3	36	62	1800		1800
- Pummell Labelle		" E ² S W ⁴	36	18	3	12	76	510		510
- Routh Jas. A.		" W ² S W ⁴	36	18	3	7	38	360	100	460
- Smith Wm N		PT E ² & E ⁴	36	18	3	21	20	735		735
- Turner Lucie		PT W ² S W ⁴	36	18	3	40		1200	1200	2400
- Turner Amanda		" E ² " "	36	18	3	50		2125		2125
- Troutman Hattie		" E ² N W ⁴	36	18	3	3		200	150	350
- Taylor Nannie N.		" " " "	36	18	3	1	27	135	65	200
- Webb Thomas J.		" E ² S W ⁴	36	18	3	12	75	510		510
- Webb Nancy		" " "	36	18	3	13	25	530	125	555
						557		22280	6080	28360

SECTION No. 36

Congressional Township No. 18, R. 3

SCALE---Forty rods to an inch, or ten rods to a space, Congress Land, which is one mile square for a section.
Number of acres in this Section, according to the United States Survey.....



MONTGOMERY COUNTY, INDIANA, 190

Assessor's Plat-Book for *Fredericksburgh* Township, No. *1*

VIQUESNEY PRINTING CO., TERRE HAUTE, IND.

NAMES OF OWNERS	Number on Plat.	DESCRIPTION	Section	Township	Range	Acres	Hundredths	Value of Land	Value of Improvements	Value of Lands and Improvements
- Durbin Joseph	7	Longs add.	18					30	50	80
- Farley M. M.	18	" "						20	60	80
- Dice W. E. and R. E.	PT 1-2	New						10	150	160
- Evans William	1-2	Longs						80	220	300
- Evans Sarah E.	1-16	O. P.						65	150	215
- Hipes H. I. and A. M.	PT 10-9	Longs						45	50	95
- Hugleheim David	8	" "						40	200	240
- Hugleheim John	29/100	" "						60	300	
- do	9	O. P.						40	100	
- do -	PT 29 27	" "						40		
- do -	15	Longs						25		555
- Johnson Minnie	17 11	" "						60	225	285
- Johnson W. O. and M. E.	PT 21-22	O. P.						120	525	645
- do	21-22	Longs						65	25	90
- Johnson J. G.	PT 10-15	New						105	650	755
- Johnson J. G. and M. J.	17	Longs						25		25
- Coddington and Farlow	2-15	O. P.						80	300	380
- McChure M. E.	5	Longs						40	200	240
- Martin Margaret	11-8	O. P.						80	250	330
- Peterman S. S.	3-4	New						60	150	
- do	17-19-20-11-21-22-23	Longs						190	600	1000
- Patton Lida	PT 15 16	Longs						90	100	190
- Phelps J. H.	12 5	O. P.						80	225	305
- Patterson Pearley	9 10	Longs						50	100	150
- Spumlin Laura	PT 10	O. P.						30	100	130
- Redenbaugh Joel	26 27	Longs						60	190	250
- Riley Charles E.	19 24	O. P.						80	400	480
- Smiley M. E.	20 22 23	" "						110	450	560
- Shaggs S. A.	8/10-a	O. P.						40	100	
- do	34-a	Longs						60	200	390
- Varnsdoll R. A.			7		17			50	25	
- do	4	O. P.						40	100	215
- Lockridge John	19-20-23-24	O. P.						160	450	610
- Addington G. W. and Georgiana	18-25	O. P.						80	200	280
- R. T. and J. M.	PT 10-15	New add.						25	25	50
								2230	6865	9095

MONTGOMERY COUNTY, INDIANA, 190

Assessor's Plat-Book for Linnsburg Township, No. 18

VIQUESNEY PRINTING CO., TERRE HAUTE, IND.

NAMES OF OWNERS	Number on Plat.	DESCRIPTION	Section	Township	Range	Acres	Hundredths	Value of Land	Value of Improvements	Value of Lands and Improvements
Baker Frank	6	C. P.						60	50	110
Brown J. D.	12							100	50	150
Closson Malilda	7 11	Mullens add.						100	275	375
Hunt Pricilla J.	10	C. P.						50	200	250
Linn Caberry	12	Mullens						25	200	1025
do	12	C. P.						50	350	
do	7							50	350	
Linn E. M.	5	Mullens						50	150	200
Leathers Myrtle	7							50	200	250
Myers Albert	3	C. P.						50	300	350
Myers G. A.	1-2-3-4	Mullens add 4 C. P.						250	375	625
Rosin Walter	8 9	C. P.						100	300	400
Myers Ross	10	Mullens						50	200	250
Shepherd Lida A.	9							50	200	250
Reickard J. W.	6	Mullens						50	250	300
Reickard Eliza	5	C. P.						50	250	300
Keller Walter	11	Mullens						40	200	240
Reickard Clara	8	Mullens						50	150	200
								1225	2900	4125

