

Assessor's Plat Book

Walnut Township.

MONTGOMERY COUNTY

...1911...

Assessor's Plat Book
Walnut Township
Montgomery County,
Indiana

1911

Last Name	First Name	Page	Notes
Abbott	Celia E	7, 8	
Abbott	W J	73	Fredericksburg
Abbott	Wm J	7, 8	
Akers	J M	37, 38	
Akers	Lilly M	17, 18, 19, 20	
Armstrong	J A	35, 36	
Armstrong	J M	37, 38	
Armstrong	John O	15, 16	
Armstrong	M V	13, 14	Mace
Baker	F M	76	Linnsburg
Beamsih	John and L	21, 22	
Beck	C R	3, 4	
Beck	Caroline	3, 4	
Beck	Frank H	1, 2	
Beck	Henry W	1, 2, 3, 4	
Beck	J J	37, 38	
Beckk	Wm F	3, 4	
Beebe	John	1, 2	
Berry	D D	39, 40	
Big 4 RR		36, 42, 70, 72	
Booher	Bazil	51, 52	
Booher	F J	51, 52, 69, 70	
Boon County Line		2	
Bowman	Gertrude	41, 42	
Bowman	O C	23, 24	
Bowman	Oliver	23, 24	
Bowman	Susan E	25, 26	
Bowman	Wm H	1, 2	
Bowmn	Mary E	41, 42	
Bratton	Charles B and E	49, 50	
Bratton	Chas E and B	71, 72	
Bratton	Ida M	39, 40	
Bratton	O W	57, 58	
Bratton	R L	47, 48	
Bronaugh	C J	45, 46	
Bronaugh	J T and Minie D	69, 70	
Browin	L H	55, 56	
Brown	Arthur	43, 44	
Brown	Geo A	67, 68	
Brown	Henry and E E	59, 60	
Brown	J D	76	Linnsburg
Brown	John M	53, 54	
Brown	Oliver Jas	29, 30	
Brown	Priscilla	53, 54, 67, 68	
Bruce	C H	23, 24, 29, 30	
Bruce	Charles	43, 44	
Bruce	Charles H	21, 22	
Bruch	John	49, 50	
Bruch	Minnie	51, 52	
Bruch	Philip	65, 66	
Brucwe	R T	27, 28	
Buckhanon	J E	41, 42	
Buckhanon	Jas E	55, 56	
Burroughs	Mary A	1, 2	
Bussett	Pheobe M	25, 26	
Butler	Wm and Anna M	71, 72	
Campbell	Mary E	35, 36	
Campbell	Wallace B	35, 36	
Castor	A B	5, 6	
Castor	J H	7, 8	
Cemetery		14, 22, 24, 32, 36	
cemetery		30	2 in section
Chadwick	Clarence C	43, 44	
Chadwick	Dicey	73	Fredericksburg
Chadwick	Henry	73	Fredericksburg
Chambers	M E and M M	53, 54	
Chambers	Wm H	41, 42	
Chesterson	W H and Rinda	35, 36	
Chesterson	Wm H	35, 36	
church		26	2 in same section
church		32	
Clahan	John	57, 58	
Clahan	Michael	57, 58	
Clahan	Patrick	39, 40, 57, 58	
Clark	Chas A	76	Linnsburg
Clossin	Matilda	76	Linnsburg
Coddington	Harriet "etal"	73	Fredericksburg
Coddington	John	1, 2, 3, 4, 21, 22, 71, 72	
Coddington	Mariah	37, 38	
Conner	Joshua H	53, 54	
Conner	W A	53, 54, 55, 56	
Conner	Wm A	43, 44	
Corn	Asa W	59, 60	
Corn	Geo W Jr	59, 60	

Corporation line		70, 72	
Corwin		39, 40	
Coulter	Samuel H	59, 60	
Cox	A F	5, 6	
Cox	Eva	73	Fredericksburg
Crain	C G	13, 14	
Crawford	C M and C R	9, 10	
Cronin	Cornelius	67, 68	
Daisy	Wm and Mary J	43, 44	
Dale	Isac L	76	Linnsburg
Dale	J T and Carrie	25, 26	
David	Omer E and Laura E	51, 52	
Davis	Grant and M A	23, 24	
Dice	Anna M	39, 40	
Dice	Ida L	76	Linnsburg
Dice	Lilley F	11, 12	
Dice	Mark J	31, 32, 35, 36	
Dice	R E and Irene	35, 36	
Dice	W B	35, 36, 39, 40	
Dice	W B and Anna M	39, 40	
Dice	W E and M V	76	Linnsburg
Dicw	W B	37, 38	
Dier	Anna	13, 14	
Dier	Monty B	11, 12	
Dixon	Oliver W	23, 24	
Duke	James F	53, 54	
Eddingfield	G W and Georgiana	55, 56	
Eddingfield	Georgiana and George	73	Fredericksburg
Eddingfield	Jas E and Arrette H	71, 72	
Eddingfield	Nancy E	55, 56	
Eddingfield	O M	41, 42, 55, 56	
Edwards	M E	13, 14	
Edwards Gravel Road		36, 38, 40	
Evans	Jesse F	23, 24	
Evans	Robert L	27, 28	
Evans	Sarah	73	Fredericksburg
Evans	Susan E	27, 28	
Evans	Thomas	45, 46, 69, 70	
Evans	Thomas and Ida B	69, 70	
Evans	Willie L	23, 24	
Evans	Wm	73	Fredericksburg
Evans	Wm E	69, 70	
Everson	A N	19, 20	
Everson	A N and M B	19, 20	
Everson	Hannah	61, 62	
Everson	James H	61, 62	
Ewen	Charles C and Madge	51, 52	
Fice	J F	13, 14	
Finch	Sarah	13, 14	Mace
Finch	John H	9, 10	
Finch Gravel Road		2, 4, 6, 8, 10, 12, 14, 16, 18, 20, 22, 24	
Fletcher	J H	13, 14	
Fletcher	Lida	13, 14	
Foster	Lawrence	9, 10	
Francis	Wm	63, 64	heirs
Fullenwider	J N	35, 36	
Galiway	Robert L	73	Fredericksburg
Gardner	John W	71, 72	
Garner	Susan M "etal"	23, 24	
Giliday	Isac	69, 70	
Gillman	Winfield	63, 64	
Gravel Road		2, 22, 24, 26, 28, 30, 32, 34, 36, 38, 40, 42, 46, 48, 52, 54, 60, 62, 64, 68, 70, 72	
Gray	Jas and Sarah E	25, 26	
Gregg	Sarah M	13, 14, 35, 36	
Grimes	Eugene	11, 12	
Hall	S Q	63, 64	heirs
Hankins	Theodore	51, 52	
Harris	A J	61, 62	
Harris	James S	49, 50	
Harris	Mary	49, 50	
Harris	Peter B	71, 72	
Harris	James S	71, 72	
Haycock	A W	35, 36	
Hays	W W	59, 60, 61, 62, 63, 64	
Hays	W W "etal"	63, 64	
Hays	Wm W	57, 58	
Higgins	Clement	23, 24	
Higgins	Sarah	23, 24	
Higgins	W M	23, 24	
Hinkle	S B	63, 64	
Hinkle	Saml B	65, 66	
Hinkle	Wm M	17, 18	
Hipes	F S and A M	73	Fredericksburg
Hipes	Isabell and S H	73	Fredericksburg
Hipes	Sant and A P	73	Fredericksburg
Hipes	Virgil	35, 36	
Hobson	Jacob	35, 36	
Hopkins	Xen	13, 14	Mace
Hostetter	Simon D	59, 60	

Huffman	C W	37, 38	
Huffman	Samuel E	23, 24	
Huffman	Susan E	23, 24	
Hugelheim	David	73	Fredericksburg
Hugelheim	John	73	Fredericksburg
Hunt	Nancy M	53, 54	
Hunter	Jas	29, 30	
Imel	Stephen	59, 60	
Immel	Rebecca	61, 62	
Indiana Central R R		50, 68, 70, 72	
Inlow	James	21, 22	
J and C Traction Line		36, 40, 42, 52, 54, 72	
Jackson	A W	7, 8	
Jackson	Mary E	7, 8	
Jarvis	James Z	53, 54	
Johnson	Chas E and M E	71, 72	
Johnson	Minie and W O	74	Fredericksburg
Johnson	Theodore	29, 30	
Johnson	W O	33, 34	
Johnson	W W	11, 12, 13, 14	
Johnson	Wm and S A	71, 72	
Jones	Augustus and Sarah J	76	Linnsburg
Jones	John E	71, 72	
Jones	James B	59, 60	
Jones Gravel Road		38, 60	
K of P Cemetery		14	
Keller	Walter	77	Linnsburg
Kelley	Melvina	35, 36	
Kelly	J S	77	Linnsburg; trustee of Lizzy Sheridan
Kerfoot	Nora B	23, 24	
Lasley	S D and S	31, 32	
Lauthers	Chas L	35, 36	
Lauthers	Myrtle M	77	Linnsburg
Lauthers	Wm M	37, 38	
Layne	George J and Emma L	65, 66	
Leavitt	J Q and Eva L	41, 42	
Lewis	D B and C P	71, 72	
Linn	Asbury	76	Linnsburg
Linn	Charles W	43, 44	
Linn	Chas J	35, 36	
Linn	Ed J	35, 36	
Linn	Everet	19, 20	
Linn	H C and Gertrude	41, 42	
Linn	J F and Nancy E	31, 32	
Linn	J W and M A	17, 18	
Linn	Joe A	39, 40, 55, 56	
Linn	John W	33, 34, 35, 36	
Linn	Rachel	74	Fredericksburg
Linn	Wheeler A	31, 32, 53, 54, 55, 56	
Linn	Wm A	61, 62	
Linn	Wm J	67, 68	
Linn	Zula B	57, 58	
Linn	Homer W	74	Fredericksburg
Lockhart	Charles	15, 16	
Lockridge	John	15, 16, 17, 18	heirs
Logan	Alex A	74	Fredericksburg
Long	A W and A S	1, 2	
Loop	Clyde E	39, 40	
Loop	N J and Wm C	33, 34	
Loop	W C	35, 36	
Loop	Wm C	33, 34, 41, 42	
Lynch	Wm B	7, 8, 9, 10	
Lytle	Samuel J	65, 66	
Mahorney	David	61, 62	
Manefee	Edward R	65, 66	
Martin	Arch	31, 32, 33, 34, 35, 36, 37, 38	heirs
Martin	C J and M E	25, 26	
Mason	W C and S E	71, 72	
McCarty	Edward	37, 38	
McClure	Mary E	35, 36	
McCoy	Mary M	19, 20	
McDonald	Patrick	41, 42, 55, 56	
McIntire	J J	43, 44, 45, 46, 47, 48	
McIntire	Jams H	45, 46	
McIntire	Martha M	49, 50	
McIntyre	Thomas J	27, 28	
McLaughlin	Rosannah	53, 54	
McMullen	Joseph and Lucinda	59, 60	
McNelly	W H and Daisy J	74	Fredericksburg
Menefee	Wm W and Estella	51, 52	
Miller	A H	49, 50	
Miller	Benj J F	65, 66	
Miller	Eliza J	71, 72	
Miller	George A	65, 66, 67, 68	
Miller	Glen	47, 48	
Miller	Henry	31, 32	
Miller	Henry A	65, 66	
Miller	J W C	67, 68	
Miller	James A	9, 10	
Miller	P F and E J	71, 72	

Miller	S C and O R	1, 2	
Miller	W H	71, 72	
Miller	Wm H	1, 2	
Minich	C A	37, 38, 57, 58	
Minnich	A E	63, 64	
Minnich	R D	63, 64	
Morris	Henry	19, 20	
Morris	James H	43, 44	
Morris	John	43, 44	
Morris	O B	5, 6	
Morris	W H	7, 8	
Morrison	D V "et sell"	67, 68	
Morrison	G Finch	51, 52	
Mount	E C	21, 22, 23, 24	
Mullikin	W D	37, 38, 39, 40	
Myers	Albert	77	Linnsburg
Myers	G A	77	Linnsburg
Myers	Geoge E and A E	63, 64	
Myers	Margaret	41, 42	
Myers	Ross	77	Linnsburg
Myers	Thomas E	63, 64	
Myers	W G	35, 36	
Myers	Wm F	9, 10, 15, 16	
Myes	Albert	35, 36	
N W Fraction Line		2, 4, 6, 8, 10 12	
Neeham	Archibald F and Rachel	47, 48	
New Ross		72	
Newkirk	Albert L	63, 64	
Newkirk	Forest	57, 58	
Newkirk	Hannah	55, 56, 57, 58	
Norman	Julia	63, 64	
Patterson	Earnest G	77	Linnsburg
Patterson	Talitha E	29, 30	
Pattison	Giles	13, 14	
Patton	Louisa J	74	Fredericksburg
Peck	Amy E	35, 36	
Peck	Jas O	77	Linnsburg
Peck	S	37, 38	
Peck	S W	29, 30	
Peterman	C C	74	Fredericksburg
Peterson	Emeline	35, 36	
Peterson	Louisa J	7, 8, 19, 20	
Peterson	M L and Daisy	77	Linnsburg
Peterson	Marry E	41, 42	
Phelps	Thomas H	74	Fredericksburg
Porter	J J and E V	25, 26, 27, 28	
Pougue	Ed and Charles	15, 16	
Pougue	J H and M	19, 20	
Powel	Heneriette	21, 22	
Powel	Geo	71, 72	
Powell	George W	25, 26	
Powell	Jas W and S J	51, 52	
Punnell	Isabelle	71, 72	
Quinn	Laura	75	Fredericksburg
Reddenbaugh	Joel	75	Fredericksburg
Reddenbaugh	R L and E L	35, 36	
Redenbaugh	W C	55, 56	
Reichard	Chas R	77	Linnsburg
Reichard	Eliz	77	Linnsburg
Reichard	John W	77	Linnsburg
Reid	Julia A	7, 8, 17, 18	
Remley	Daniel	5, 6, 17, 18	
Rice	J and H	39, 40, 41, 42	
Richardson	John H	29, 30	
Right	Lilly M	17, 18, 19, 20	
Riley	Chas	75	Fredericksburg
Road		2, 4, 6, 8, 10, 12, 14, 16, 18, 20, 22, 32, 34, 36, 38, 40, 44, 46, 48, 52, 54, 58, 60, 62, 64, 66, 68, 70	
Robbins	James H	3, 4, 19, 20, 21, 22	
Robbins	Jas H	5, 6	
Rosen	Grace M	77	Linnsburg
Rosen	Walter E	77	Linnsburg
Routh	James A	69, 70	
Routh	Jas A	71, 72	
Routh	Joan	69, 70	
Routh	John T	49, 50	
Routh	Perry J	69, 70	
Rowe	Laura J	49, 50	
Rurton	Fairy M	75	Fredericksburg
Rutan	Robert A	41, 42	
Sanford	Charles	13, 14	Mace
school		36, 66	
school house		26	
Scott	Susannah E and W D	35, 36	
Shirley	F L	25, 26	
Shuey	Harry	33, 34	
Skaggs	Sarah A	75	Fredericksburg
Smiley	Andrew	43, 44	
Smiley	M C	75	Fredericksburg

Smith	Lida	13, 14	
Smith	Mary R	37, 38	Mace
Smith	W N	71, 72	
Soal	Joseph and Sarah M	55, 56	
Sparks	A B and Lucy	51, 52	
Sparks	David A	67, 68	
Spohr	Catherine	21, 22	
Stafford	Odis	15, 16	
Stanley	Walter	51, 52	
State Road		14, 32, 34, 36, 42, 44, 52, 72	
Stepenson	Williard	29, 30	
Stephenson	Martha A	31, 32	
Stewart	Flora E	35, 36	
Stewart	Geo J and E	23, 24	
Stewart	James A	51, 52	
Stewart	Jas R	35, 36	
Stewart	M J	45, 46	
Stewart	Permelia A	75	Fredericksburg
Stipes	Joseph W	3, 4	
Stoner	Francis M	69, 70	
Swan	James	11, 12	
Swan	W F and E	11, 12	
Swisher	George W	25, 26	
Taylor	Nannie N	71, 72	
Terry	Martha	61, 62	
Terry	Wm C and Martha	61, 62	
Tipton	Benj L	69, 70	
Troutman	Hattie	71, 72	
Turner	Amanda	71, 72	
Turner	Luna	71, 72	
Vancleave	John P	65, 66	
Vannarsdal	Rebecca	13, 14	heirs
Vanscoyoc	James L and Georgia A	77	Mace
Walkup	B F	51, 52	Linnsburg
Walkup	Frank M	47, 48	
Wallace	N	37, 38	
Walls	Laura S and William	51, 52	
Walnut Fork		14, 16, 28, 30, 32, 34	
Walters	A C	67, 68	
Ward	Charles B	75	Fredericksburg
Ward	D J and M	77	Linnsburg
Ward	John W	9, 10, 11, 12, 39, 40	
Ward	W W	13, 14	
Weaver	M C	9, 10	
Weaver	Margaret C	15, 16	
Webb	Thomas J and Mary E	71, 72	
Welever	Peirce A	19, 20	
Wheeler	Mattie	53, 54	
Williams	Ann	43, 44	
Williams	J S and M	35, 36	
Williams	Wallace	43, 44, 53, 54	
Wilson	Gilbert B	17, 18	
Woehl	Michael	65, 66	
Wright	Thomas W	39, 40	

MONTGOMERY COUNTY, INDIANA, 191

Assessor's Plat-Book for _____ Township, No. _____

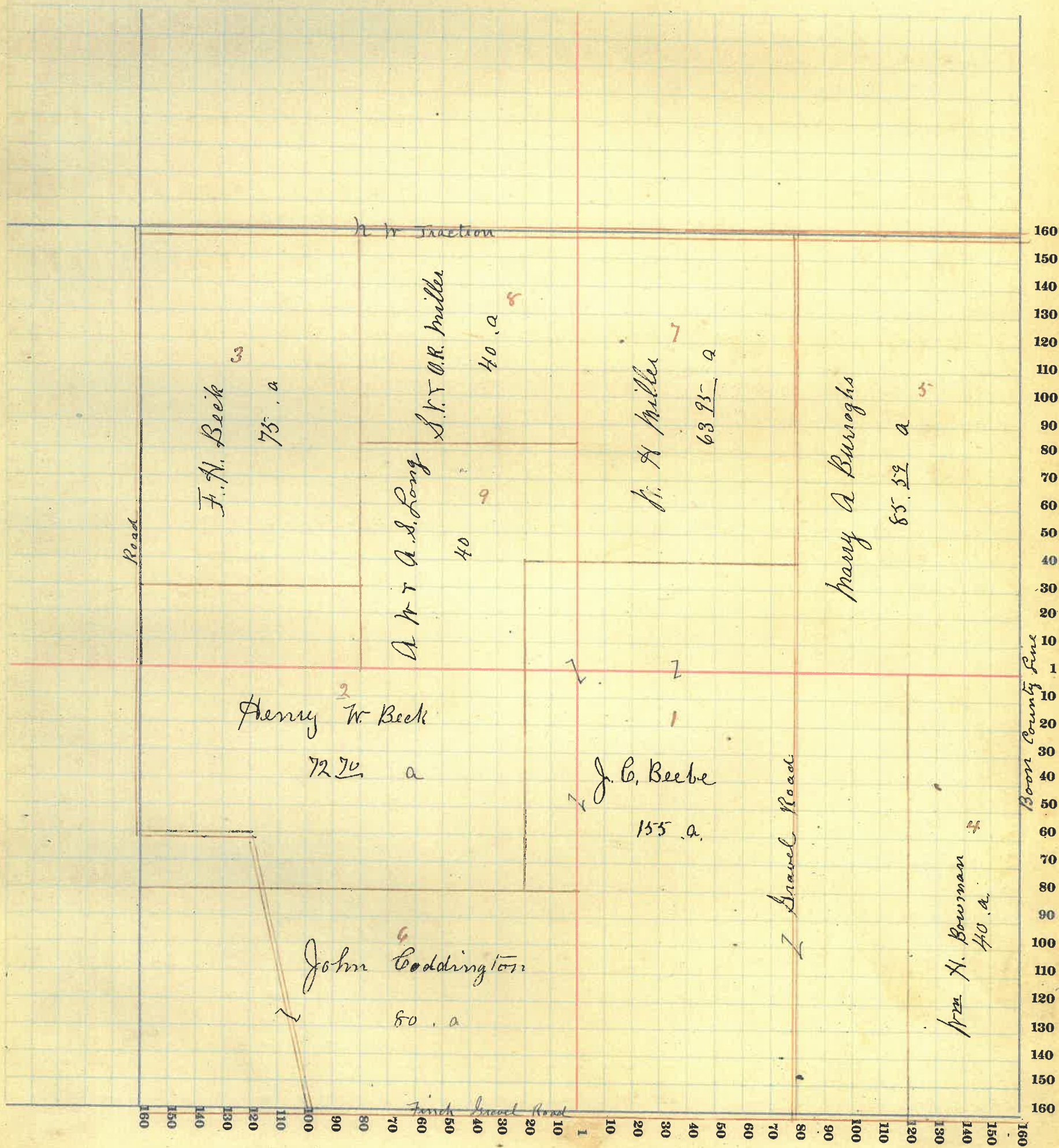
Viquesney Printing Co., Terre Haute, Ind.

NAMES OF OWNERS	Number on Plat	DESCRIPTION	Section	Township	Range	Acres	Hundredths	Value of Lands	Value of Improvements	Value of Lands and Improvements	SC Nu
Beebe John	1	Pt E ² N. W. ⁴	1	18	3	5					
do ..		Pt W ² N. E. ⁴	1	18	3	10					
do ..		Pt E ² S. W. ⁴	1	18	3	20					
do ..		W ² S. E. ⁴	1	18	3	80					
do ..		Pt E ² S. E. ⁴	1	18	3	40		70 50	7 00	77 50	
Beck Henry W	2	Pt W ² S. W. ⁴	1	18	3	72		70 32 00		32 00	
Beck Frank H	3	Pt W ² N. W. ⁴	1	18	3	75		33 00	75	33 75	
Bowman Wm H	4	Pt E ² S. E. ⁴	1	18	3	40		14 00		14 00	
Burroughs Mary A	5	E ² N. E. ⁴	1	18	3	85	59	30 60	15 00	45 60	
Coddington John	6	S ² S. W. ⁴	1	18	3	80		32 40	4 00	36 40	
Miller Wm H	7	Pt W ² N. E. ⁴	1	18	3	63	95	22 40	5 00	27 40	
Miller S. V. & O. R.	8	Pt E ² N. W. ⁴	1	18	3	40		16 20		16 20	
Long A. W. & A. S.	9	Pt E ² N. W. ⁴	1	18	3	40		16 20		16 20	
								2680	3175	2998 0	
								652 44			

SECTION NO. 1

Congressional Township, No. 18 R. 3

SCALE:—Forty rods to an inch, or ten rods to a space, Congress Land, which is one mile square for a section.
Number of acres in this section, according to the United States Survey



2

MONTGOMERY COUNTY, INDIANA, 191

Assessor's Plat-Book for _____ Township, No. _____

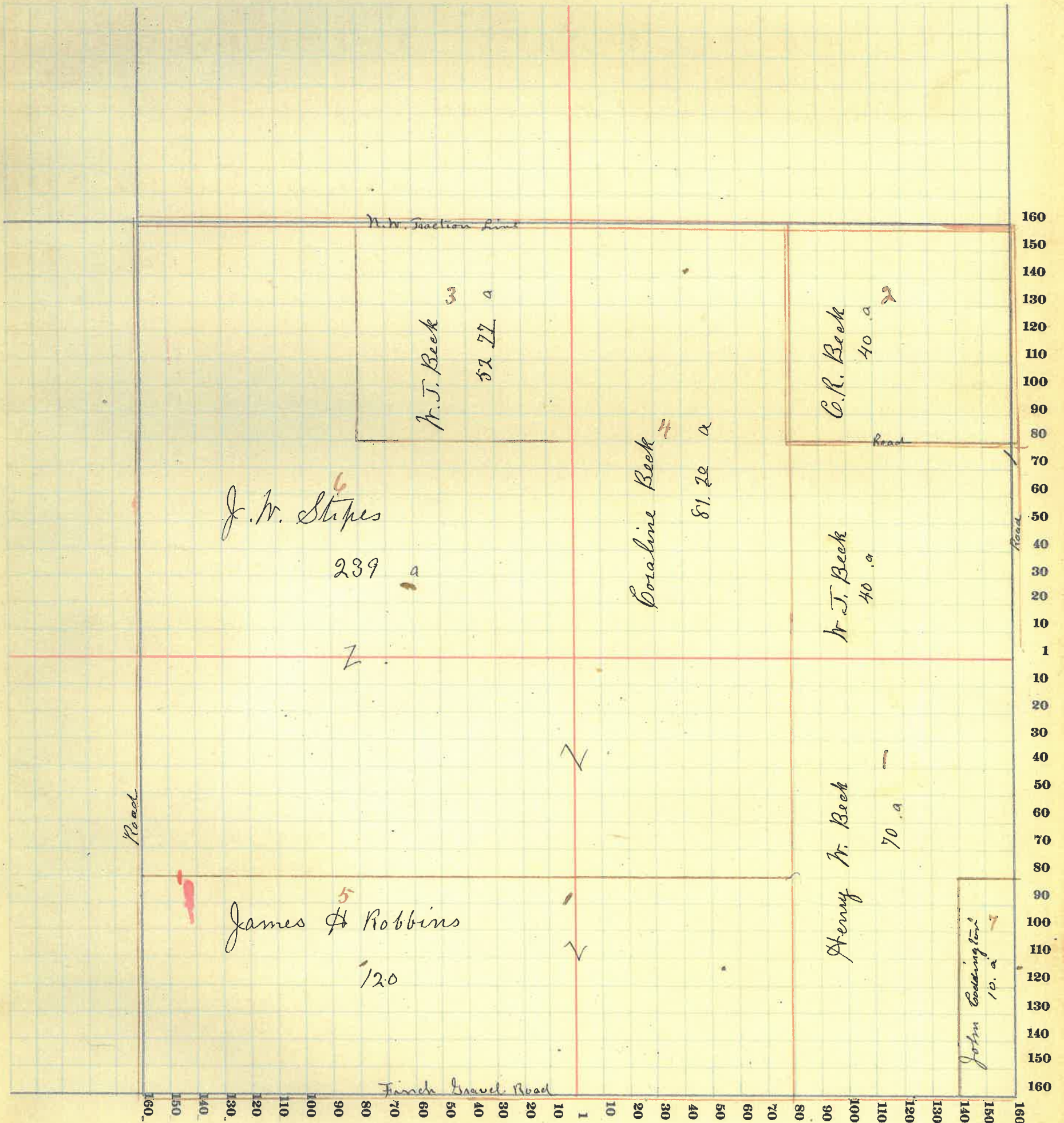
Viquesney Printing Co., Terre Haute, Ind.

NAMES OF OWNERS	Number on Plat	DESCRIPTION	Section	Township	Range	Acres	Hundredths	Value of Lands	Value of Improvements	Value of Lands and Improvements	SC N
Beek Henry W	1	Pt E ² S.E. ⁴	2	18	3	70		2660	1200	3860	
Beek C. R	2	Pt E ² N.W. ²	2	18	3	40		1320	1275	2595	
Beek Mrs F	3	Pt E ² & Pt N. ²	2	18	3	92	70	3200		3200	
Beek Caroline	4	Pt N. ²	2	18	3	81	20	3000	425	3425	
Robbins James H	5	Pt S. ²	2	18	3	120		4800	350	5150	
Stipes Joseph W	6	Pt S. ² & Pt N. ²	2	18	3	239		9560	1225	10785	
Coddington John	7	Pt E ² S.E. ⁴	2	18	3	10		400		400	
								652 90 247404475 29215			

SECTION NO. 2

Congressional Township, No. 18 R. 3

SCALE:—Forty rods to an inch, or ten rods to a space, Congress Land, which is one mile square for a section.
Number of acres in this section, according to the United States Survey.....



MONTGOMERY COUNTY, INDIANA, 191

Assessor's Plat-Book for _____ Township, No. _____

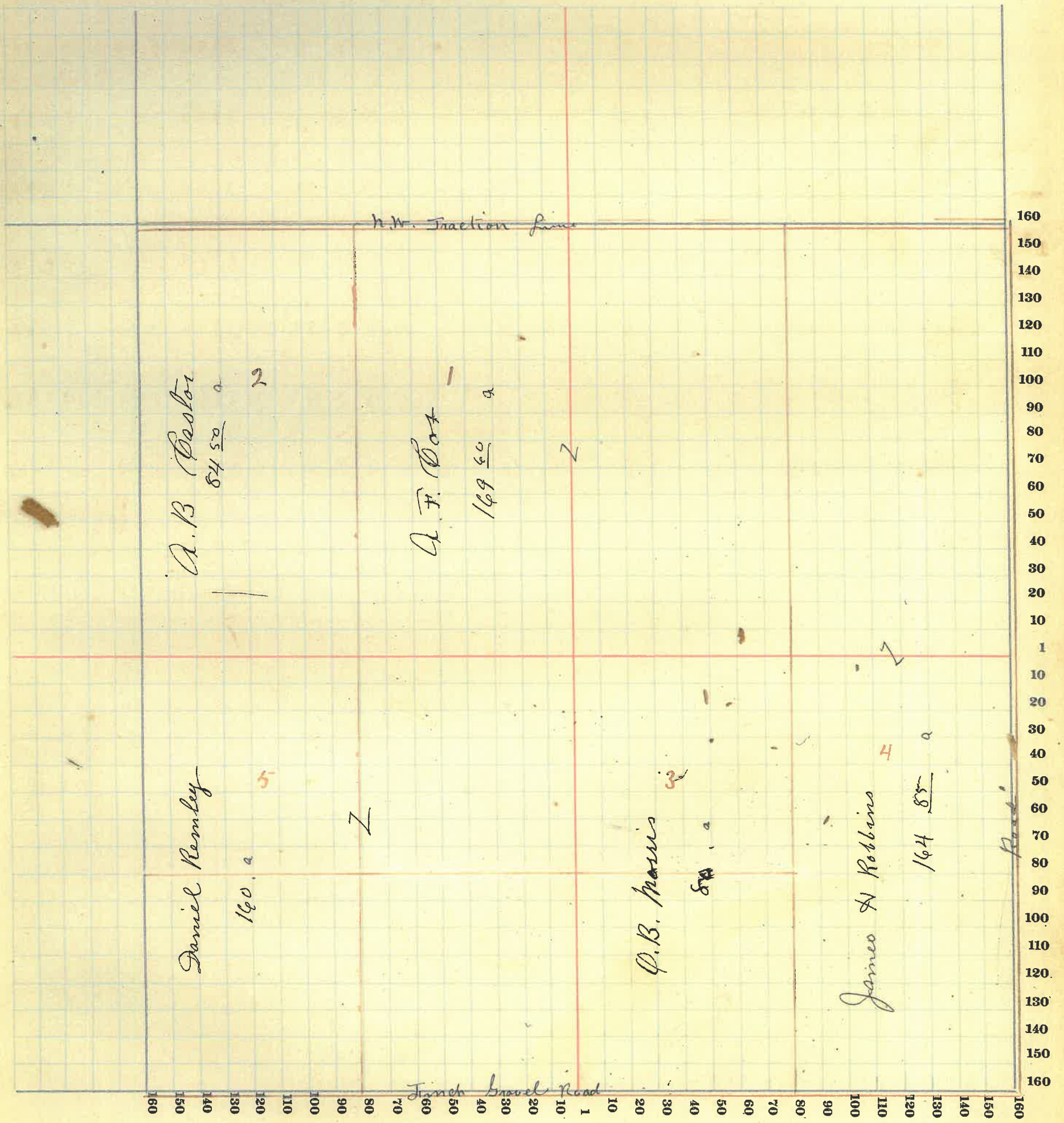
Viquesey Printing Co., Terre Haute, Ind.

NAMES OF OWNERS	Number on Plat	DESCRIPTION	Section	Township	Range	Acres	Hundredths	Value of Lands	Value of Improvements	Value of Lands and Improvements
Coz A H	1	W ² NE ² & W ² NW ²	3	18	3	169	60	7180	75	7255
Paster A.B.	2	W ² NW ²	3	18	3	84		3610		3610
Morris O.B.	3	W ² SE ²	3	18	3	80		3440	200	3640
Robbins Jas H	4	E ² NW ² & E ² SE ²	3	18	3	164	70	7350	350	7700
Remley Daniel	5	S.W. ²	3	18	3	160		7200	550	7750
								65870	2980	117529955

SECTION NO. 3

Congressional Township, No. 18 R. 3

SCALE:—Forty rods to an inch, or ten rods to a space, Congress Land, which is one mile square for a section.
Number of acres in this section, according to the United States Survey



MONTGOMERY COUNTY, INDIANA, 191

Assessor's Plat-Book for

Township, No.

Viquesney Printing Co., Terre Haute, Ind.


NAMES OF OWNERS	Number on Plat	DESCRIPTION	Section	Township	Range	Acres	Hundredths	Value of Lands	Value of Improvements	Value of Lands and Improvements
Abbott Celia E	1	N ² S. E ⁴	4	18	3	80		3600	750	4350
Abbott Wm J	2	N. E ² S N ⁴	4	18	3	12	50	565		565
Castor J. A.	3	E ² N. E ⁴	4	18	3	84		3780	825	4605
Lynch Wm B	4	N ² N N ⁴	4	18	3	83	40	3670		3670
Morris W. H.	5	N S. N ⁴	4	18	3	120		5100	350	5450
Jackson A. W.	6	N ² S. E ⁴	4	18	3	88	50	3340		3340
Jackson Mary E	7	E ² N N ⁴	4	18	3	83	25	3330	250	3580
Reid Julia A	8	N E ² N N ⁴	4	18	3	27	50	1235		1235
Peterson Luisa J	9	E ² S. E ⁴	4	18	3	80		3360	550	3910

654 15 27980 2725 30705

SECTION NO. 4

Congressional Township, No. 18 R. 3

SCALE: Forty rods to an inch, or ten rods to a space, Congress Land, which is one mile square for a section.
Number of acres in this section, according to the United States Survey



MONTGOMERY COUNTY, INDIANA, 191

Assessor's Plat-Book for _____ Township, No. _____


Viquesney Printing Co., Terre Haute, Ind.

NAMES OF OWNERS	Number on Plat	DESCRIPTION	Section	Township	Range	Acres	Hundredths	Value of Lands	Value of Improvements	Value of Lands and Improvements
Crawford C M & C R	1	N W 4	5	18	3	166	98	73 15		73 15
Finch John H.	2	E 2 S W 4	5	18	3	80	3400	850		3850
Foster Lawrence	3	N 2 N E 2	5	18	3	83	49	3380	1150	4530
Lynch Wm B.	4	E 2 N E 2 & Pt E 2 S E 4	5	18	3	123	30	5435	5530	6985
Myers Wm F	5	Pt E 2 S E 4	5	18	3	40		1640	25	1665
Miller James A	6	N 2 S E 4	5	18	3	80		3600	950	4550
Ward John W.	7	Pt N 2 S W 4	5	18	3	40		1400	50	1450
Weaver M C	8	Pt N 2 S W 4	5	18	3	40		1800	400	2200
						653 97 30843 4673 32645				

SECTION NO. 5

Congressional Township, No. 18 R. 3

SCALE:—Forty rods to an inch, or ten rods to a space, Congress Land, which is one mile square for a section.
 Number of acres in this section, according to the United States Survey



MONTGOMERY COUNTY, INDIANA, 191

Assessor's Plat-Book for _____ Township, No. _____

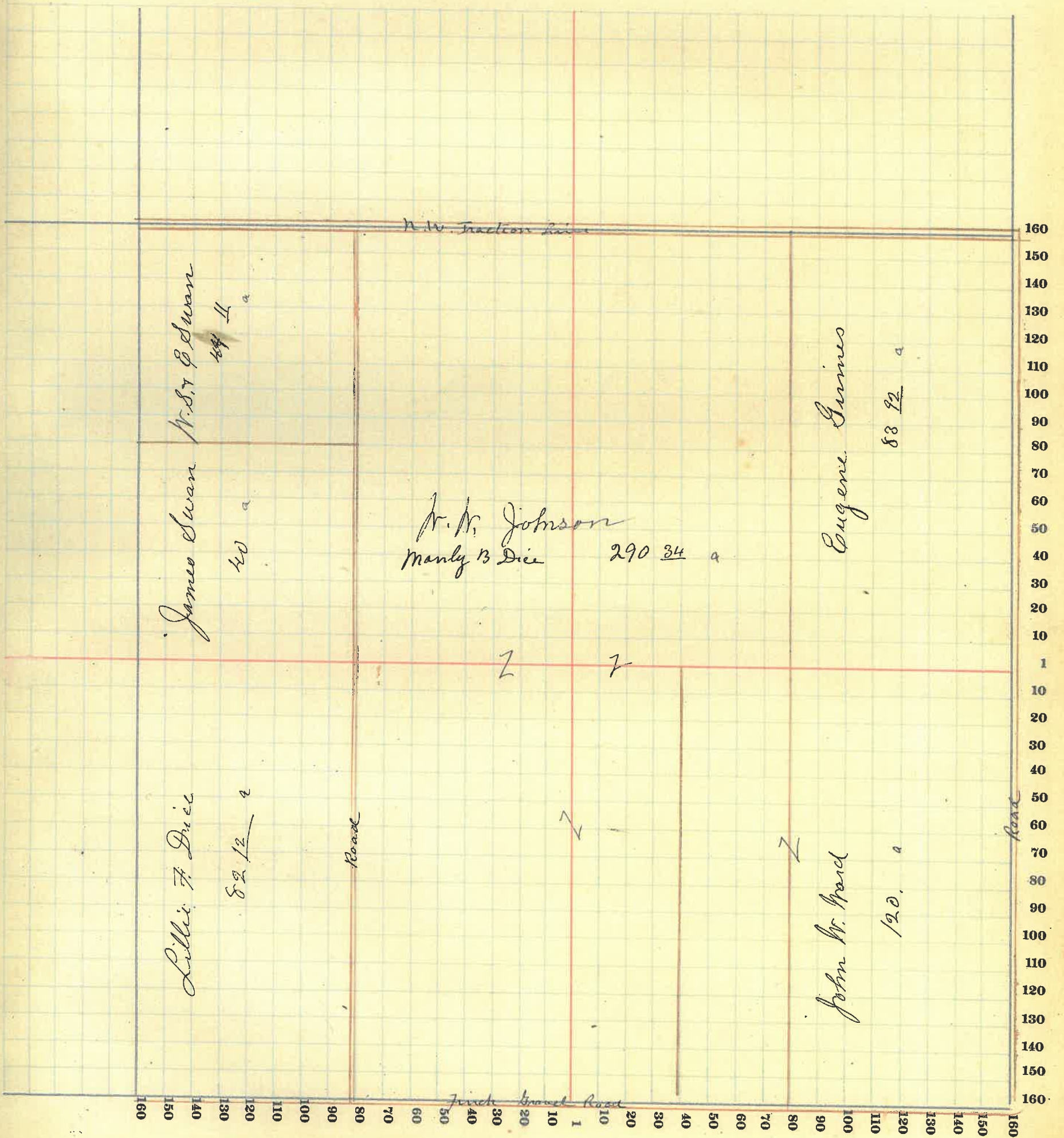
Viquesney Printing Co., Terre Haute, Ind.

NAMES OF OWNERS	Number on Plat	DESCRIPTION	Section	Township	Range	Acres	Hundredths	Value of Lands	Value of Improve-ments	Value of Lands and Improve-ments		
Dice Lilley F	1	N ² S. W ⁴	4	18	3	80	12	3600	950	4550		
Grimes Eugene	2	E ² N W ⁴	4	18	3	83	93	3775	250	4025		
Johnson W. W. <i>Deer money</i>	3	A N ² & Pt S ²	4	18	3	290	34	13000	950	13950		
Swan W. F. & C.	4	A N ² N W ⁴	4	18	3	44	11	1870		1870		
Swan James	5	A N ² N W ⁴	4	18	3	40		1800	150	1950		
Hard John W.	6	A S. E. ⁴	4	18	3	120		5520	400	5920		
								658	50	29545	2700	32245

SECTION NO. 6

Congressional Township, No. 18 R. 3

SCALE:—Forty rods to an inch, or ten rods to a space, Congress Land, which is one mile square for a section.
Number of acres in this section, according to the United States Survey



MONTGOMERY COUNTY, INDIANA, 191

Assessor's Plat-Book for _____ Township, No. _____

Vigueney Printing Co., Terre Haute, Ind.

NAMES OF OWNERS	Number on Plat	DESCRIPTION	Section	Township	Range	Acres	Hundredths	Value of Lands	Value of Improve-ments	Value of Lands and Improve-ments	SCA Nur
Armstrong M.V.	1	Pt W ² S. E ⁴	7	18	3	42	50	300		350	
Craun C.S.	2	Pt E ² S W ⁴	7	18	3	14	23	480	500	980	
		N ²	18	18	3	34		1160		1160	
Edwards M.E.	3	Pt E ² S W ⁴	7	18	3	22	63	700	700	1400	
Dier J.F.	4	W ² N. E ⁴	7	18	3	80		2800	250	3050	
Fletcher J.H.	5	Pt E ² S W ⁴	16-7	18	3	24	94	730	800	1530	
Fletcher Lida	6	E ² N. E ⁴	7	18	3	80		3000	400	3400	
Finch Sarah	7	Pt W ² S E ⁴	7	18	3		50	25	170	195	
Gregg Sarah M	8	W ² S W ⁴	7	18	3	81	50	3040	650	3690	
Hopkins Xen	9	Pt W ² S E ⁴	7	18	3	1	50	80	175	255	
Johnson W.W. Dier Anna	10	W ² N. W ⁴	7	18	3	82		3485	700	4185	
Pattison Giles	11	E ² S. E ⁴	7	18	3	79	50	2300	300	2600	
Smith Lida	12	Pt W ² S. E ⁴	7	18	3		84	50	215	265	
Sanford Charles	13	Pt W ² S. E ⁴	7	18	3		84	50	225	275	
Ward W.W. do	14	Pt W ² S E ⁴	7	18	3	74		2960	900	3860	
	15	Pt W ² ..	7	18	3	94		3990	500	4490	
Vanmausdal Rebecca	16	Pt W ² S E ⁴	7	18	3	1		50	100		
		Q.P. 7 Burg Pt	4	18				50		200	
		Pt	3	18							

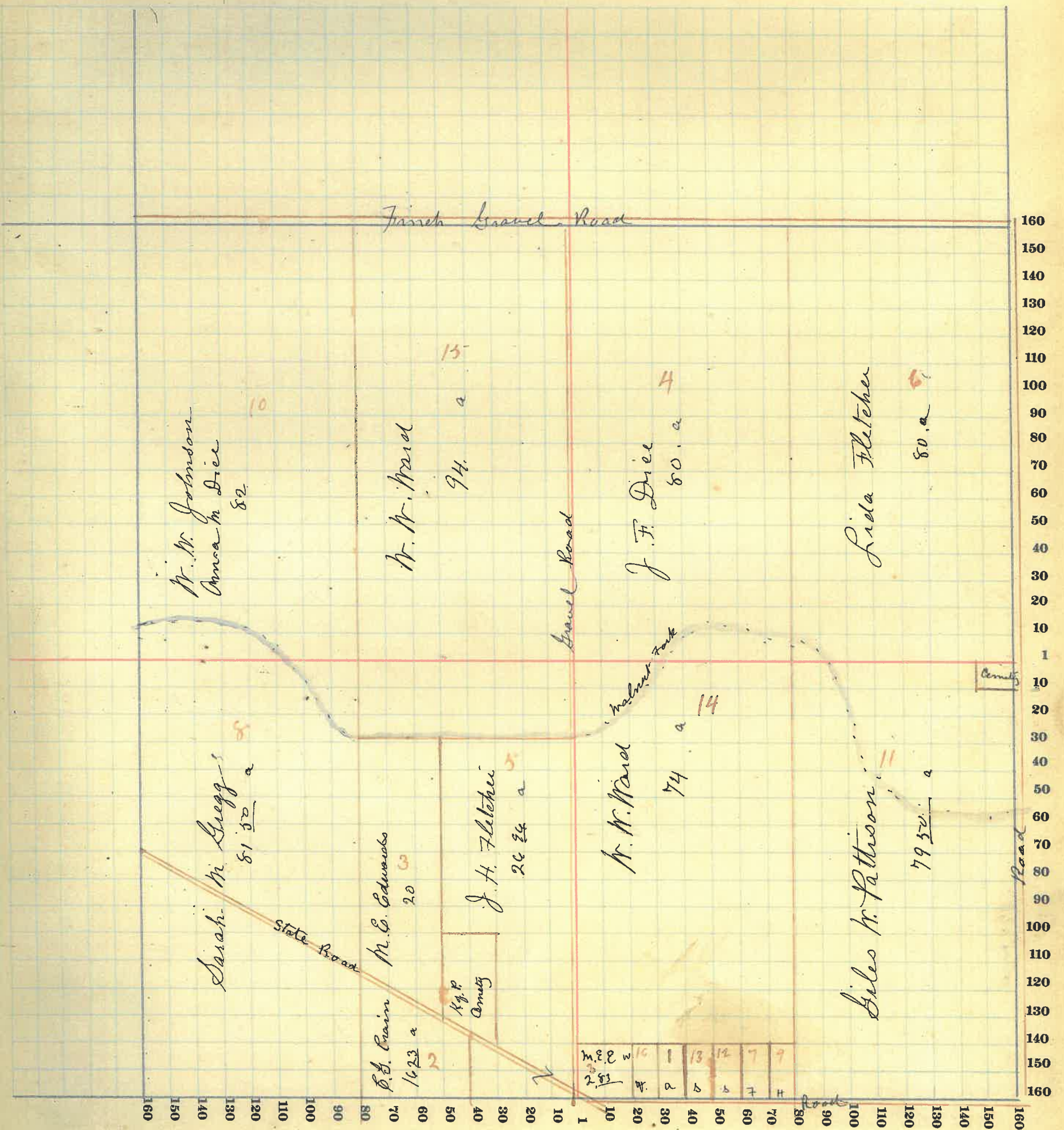
676 14 25000 6885 31885

215 34

SECTION NO. 7

Congressional Township, No. 18 R. 3

SCALE:—Forty rods to an inch, or ten rods to a space, Congress Land, which is one mile square for a section.
 Number of acres in this section, according to the United States Survey



MONTGOMERY COUNTY, INDIANA, 191

Assessor's Plat-Book for _____ Township, No. _____

Viguesny Printing Co., Terre Haute, Ind.


NAMES OF OWNERS	Number on Plat	DESCRIPTION	Section	Township	Range	Acres	Hundredths	Value of Lands	Value of Improvements	Value of Lands and Improvements
Armstrong John Q	1	S. W ⁴	8	18	3	159	50	6440	900	7340
Rockridge John Hs	2	Pt E ²	8	18	3	100		4500	1100	5600
Rockhart Charles	3	E ² N ⁴ W ⁴ Pt N ² W ⁴	8	18	3	100		4500	1100	5600
Myers Wm F	4	Pt E ² N. E ⁴	8	18	3	60		2700	1000	3700
Pouqui Ed & Charles	5	N ² N. E ⁴	8	18	3	80		3360	275	3635
Stafford Odis	6	N ² S. E ⁴	8	18	3	80		3280	350	3630
Weaver Margaret C	7	Pt N W ⁴	8	18	3	60		2700	200	2900

639 5027480 4925 32405

SECTION NO. 8

Congressional Township, No. 18 R. 3

SCALE:—Forty rods to an inch, or ten rods to a space, Congress Land, which is one mile square for a section.
Number of acres in this section, according to the United States Survey



MONTGOMERY COUNTY, INDIANA, 191

Assessor's Plat-Book for _____ Township, No. _____


Viquesney Printing Co., Terre Haute, Ind.

NAMES OF OWNERS	Number on Plat	DESCRIPTION	Section	Township	Range	Acres	Hundredths	Value of Lands	Value of Improve-ments	Value of Lands and Improve-ments
Hinkle Mrs M	1	A S ²	9	18	3	80		3500	400	3900
Linn J W & M. A.	2	A S ²	9	18	3	80		3600	250	3850
Lockridge John Hs	3	N ² W ⁴ & N ² S ⁴ W ⁴	9	18	3	160		6800		6800
Richter Lilly M. Wife	4	E ² S E ⁴	9	18	3	80		3840	450	4290
Reid Julia A	5	E ² N W ⁴	9	18	3	80		3440		3440
Remley Daniel	6	N. E ⁴ N. E ⁴	9	18	3	40		1800		1800
Wilson Gilbert B	7	A N E ⁴	9	18	3	120		5400	900	6300
						640		28380	2000	30380

SECTION NO. 9

Congressional Township, No. 18 R. 3

SCALE:—Forty rods to an inch, or ten rods to a space, Congress Land, which is one mile square for a section.
Number of acres in this section, according to the United States Survey.....



MONTGOMERY COUNTY, INDIANA, 191

Assessor's Plat-Book for _____ Township, No. _____

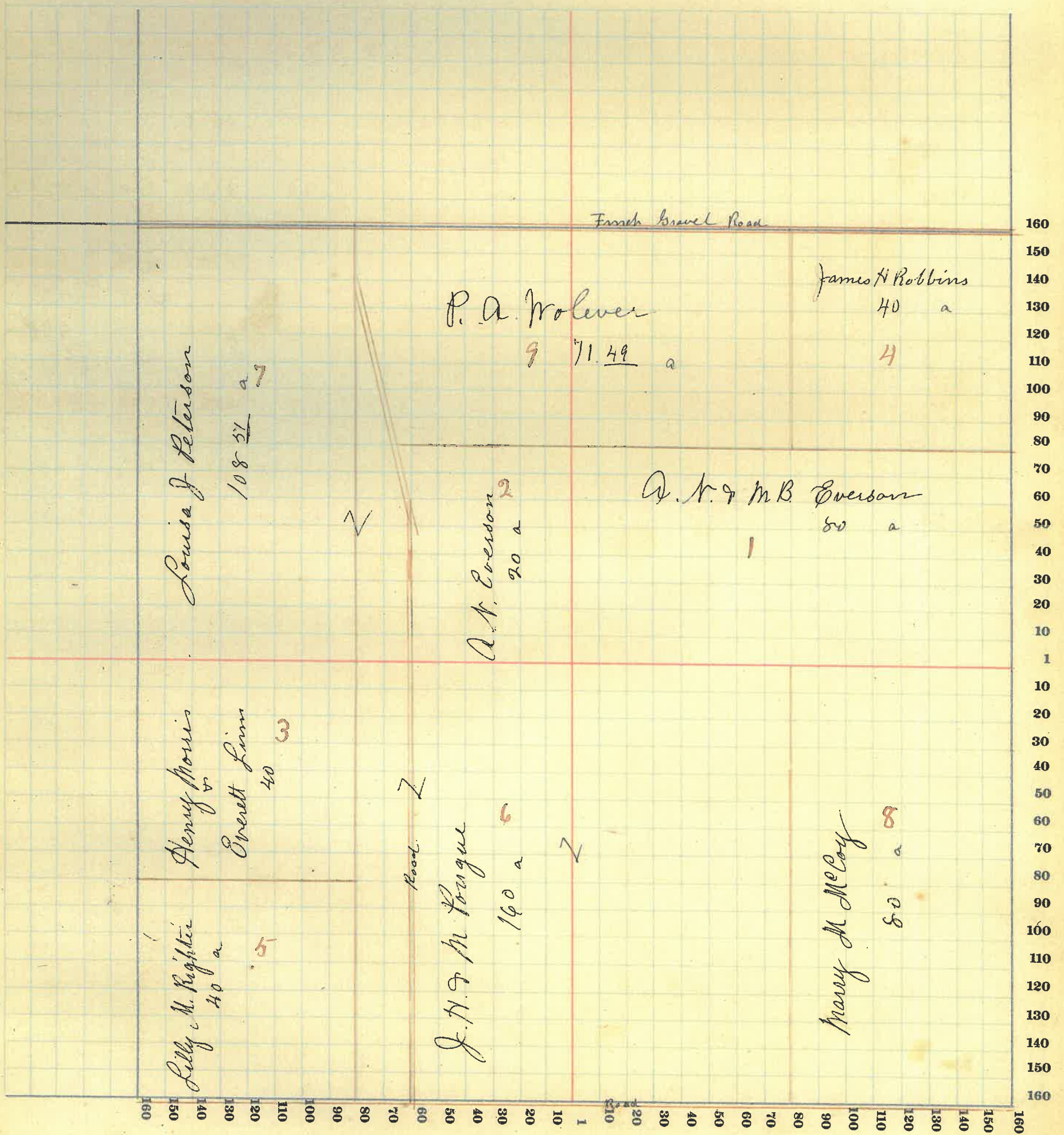
Viquesney Printing Co., Terre Haute, Ind.

NAMES OF OWNERS	Number on Plat	DESCRIPTION	Section	Township	Range	Acres	Hundredths	Value of Lands	Value of Improvements	Value of Lands and Improvements
Everson A N & M B	1	S ² N.E. ⁴	10	18	3	80		3800	1200	3200
Everson A N.	2	N.E. ² N.W. ⁴	10	18	3	20		2800	1200	2200
Morris Henry & Linn Everett	3	N.W. ⁴ N.W. ⁴	10	18	3	40		1000		1000
Robbins James H	4	N.E. ⁴ N.E. ⁴	10	18	3	40		1600	100	1700
Righter Billy M. Owen	5	S.W. ⁴ S.W. ⁴	10	18	3	40		1800		1800
Pouque J H & M	6	N.S. ²	10	18	3	160		6800	900	9700
Peterson Louisa J	7	N.N.W. ⁴	10	18	3	108	51	4320		4320
McCoy Mary M	8	E. ² S.E. ⁴	10	18	3	80		2600	75	2675
Wolaver Pierce A	9	N.N. ²	10	18	3	71	49	2840	250	3090
						640		24960	2525	27485

SECTION NO. 10

Congressional Township, No. 18 R. 3

SCALE:—Forty rods to an inch, or ten rods to a space, Congress Land, which is one mile square for a section. Number of acres in this section, according to the United States Survey



MONTGOMERY COUNTY, INDIANA, 191

Assessor's Plat-Book for _____ Township, No. _____


Vigmesney Printing Co., Terre Haute, Ind.

NAMES OF OWNERS	Number on Plat	DESCRIPTION	Section	Township	Range	Acres	Hundredths	Value of Lands	Value of Improvements	Value of Lands and Improvements
Bruce Charles H	1	Pt E ² S E ⁴	11	18	3	57		2510	300	2810
			11							
Beamish John & F	2	Pt E ² N E ⁴	11	18	3	15		570	100	670
Coddington John	3	Pt E ² N E ⁴	11	18	3	20		850	125	975
Inlow James	4	Pt E ² S W ⁴	11	18	3	40		1400		1400
Mount E. C.	5	Pt E ² N E ⁴	11	18	3	65		2760	100	2860
Powel Henriette	6	Pt	11	18	3	280		11400	250	11650
Robbins James H	7	Pt N ² N W ⁴	11	18	3	60		2580		2580
Spoke Catherine	8	Pt N ²	11	18	3	100		3800	400	4200
						637		25870	1275	27145

SECTION NO. 11

Congressional Township, No. 18 R. 3

SCALE:—Forty rods to an inch, or ten rods to a space, Congress Land, which is one mile square for a section. Number of acres in this section, according to the United States Survey



MONTGOMERY COUNTY, INDIANA, 191

Assessor's Plat-Book for

Township, No.

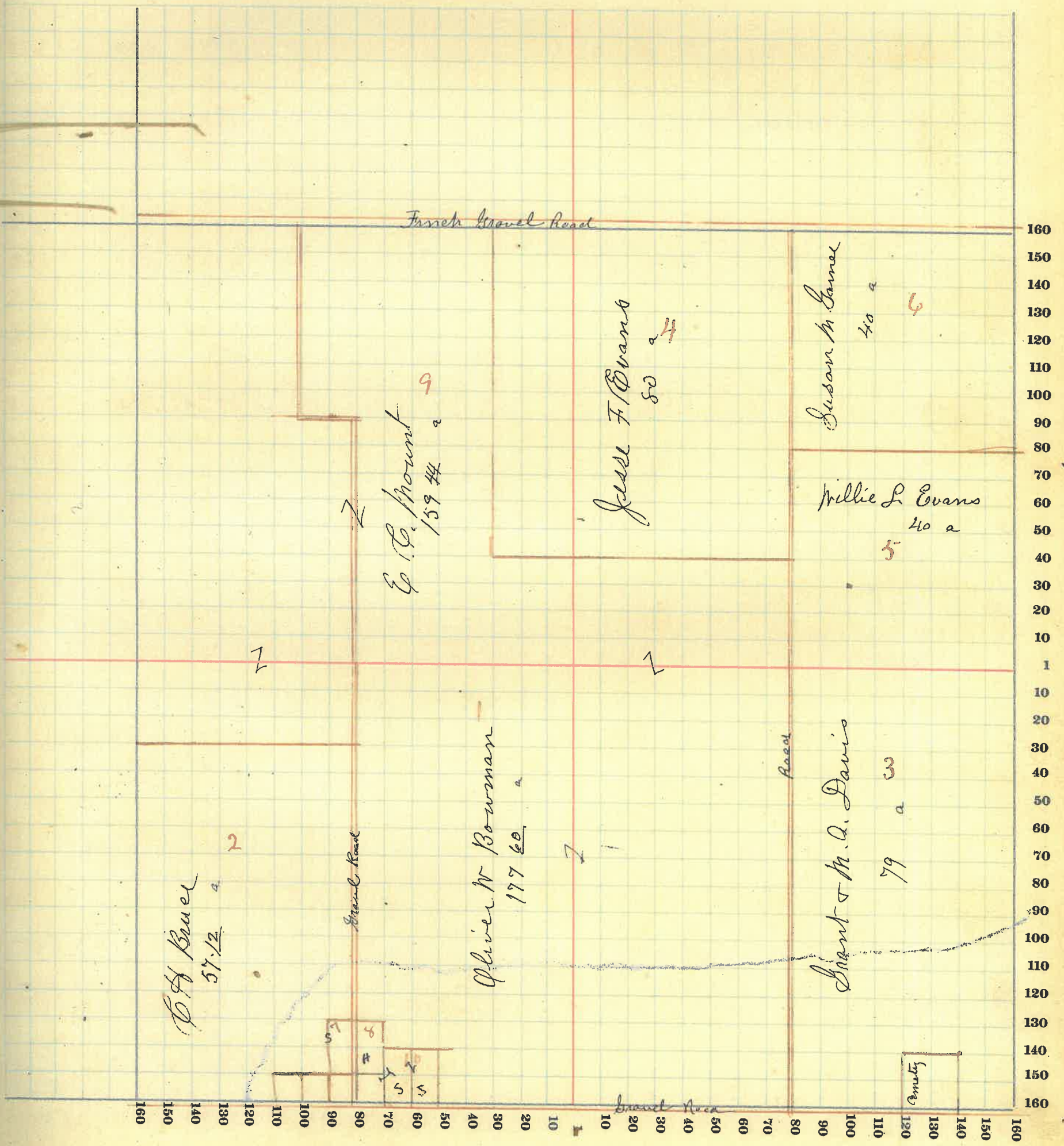
Viquesney Printing Co., Terre Haute, Ind.

NAMES OF OWNERS	Number on Plat	DESCRIPTION	Section	Township	Range	Acres	Hundredths	Value of Lands	Value of Improvements	Value of Lands and Improvements	
Bowman Oliver	1	Pl	12	18	3	177	60	7610	1400	9010	
Bruce G.H.	2	Pl. W ² S. W ⁴	12	18	3	57	12	2550		2550	
Bowman O C		E ² S. W ⁴	12	18	3		75	40	100	140	
Dixon Oliver W.		Pl. W ² S. W ⁴	12	18	3		50	25	75	100	
Davis Grant M.A.	3	E ² S. E ⁴	12	18	3	79		3160		3160	
Evans Jesse F	4	S. E ⁴ N. E ⁴	12	18	3	80		3600	550	4150	
Evans Millie L	5	S. E ⁴ N. E ⁴	12	18	3	40		1400	200	1800	
Garner Susan M. Etal	6	N. E ⁴ N. E ⁴	12	18	3	40		1200		1200	
Higgins Sarah	7	Pl. E ² S. W ⁴	12	18	3		180	90	50	140	
Higgins W.M.		S. W ⁴	12	18	3		67	35	200	235	
Huffman Samuel E		Pl. E ² S. W ⁴	12	18	3		52	30	75	105	
Huffman Susan E		Pl. W ² S. W ⁴	12	18	3		31	25	75	100	
Higgins Clement	8	Pl. E ² S. W ⁴	12	18	3		50	30	80	110	
Kerfoot Rosa B.		Pl. W ² S. W ⁴	12	18	3		73	40	100	140	
Mount G. C	9	Pl. W ²	12	18	3	159	44	6380	650	7030	
Stewart Geo J & E	10	Pl. E ² S. W ⁴	12	18	3		128	60	150	210	
								688	2226475	3705	30180

SECTION NO. 12

Congressional Township, No. 18 R. 3

SCALE:—Forty rods to an inch, or ten rods to a space, Congress Land, which is one mile square for a section. Number of acres in this section, according to the United States Survey.....



MONTGOMERY COUNTY, INDIANA, 191

Assessor's Plat-Book for _____ Township, No. _____


Viquesney Printing Co., Terre Haute, Ind.

NAMES OF OWNERS	Number on Plat	DESCRIPTION	Section	Township	Range	Acres	Hundredths	Value of Lands	Value of Improvements	Value of Lands and Improvements
Bowman Susan E	1	Pt E ² N. W ⁴	13	18	3	1		50	75	125
Bussott Pheobe M	2	Pt E ² N W ⁴	13	18	3		50	25	125	150
Dale J. J. & Carrie	3	E ² S. E ⁴	13	18	3	80		3040	200	3240
Gray Jas & Sarah E	4	S. W ⁴ S. E ⁴	13	18	3	40		1600	25	1625
Martin C. J. & M. E.	5	E ² N. E ⁴	13	18	3	80		3280	400	3680
Powell George W	6	S. W ⁴	13	18	3	160		6960	100	7060
Porter J. G. & C. V.	7	W ² N. W ⁴	13	18	3	79	50	3275	200	3475
Swisher George W.	8	Pt	13	18	3	197		8470	1300	9770
Shurley F. L.		Pt. E ² N. W ⁴	13	18	3		50	25	50	75
								26725	2475	29200
						638	50			

SECTION NO. 13

Congressional Township, No. 18 R. 3

SCALE:—Forty rods to an inch, or ten rods to a space, Congress Land, which is one mile square for a section.
Number of acres in this section, according to the United States Survey



MONTGOMERY COUNTY, INDIANA, 191

Assessor's Plat-Book for _____ Township, No. _____

Vigachney Printing Co., Terre Haute, Ind.


NAMES OF OWNERS	Number on Plat	DESCRIPTION	Section	Township	Range	Acres	Hundredths	Value of Lands	Value of Improvements	Value of Lands and Improvements
Bruce R. J. do	1	N. W. ⁴ / ₄ N. E. ⁴ / ₄	14	18	3	240		9820	900	10720
Evans Susan E	2	A. S. E. ⁴ / ₄	14	18	3	150		5250	450	5700
Evans Robert L	3	A. S. E. ⁴ / ₄ A. S. W. ⁴ / ₄	14	18	3	1250		440		440
McIntyre Thomas J	4	A. S. W. ⁴ / ₄	14	18	3	15730		5040	300	5340
Porter J. J. & C. V.	5	A. E. ² / ₄ N. E. ⁴ / ₄	14	18	3	7925		3275	900	4175

639 25 23825 2350 26375

SECTION NO. 14

Congressional Township, No. 18 R. 3

SCALE:—Forty rods to an inch, or ten rods to a space, Congress Land, which is one mile square for a section.
Number of acres in this section, according to the United States Survey



MONTGOMERY COUNTY, INDIANA, 191

Assessor's Plat-Book for

Township, No.

Viguesney Printing Co., Terre Haute, Ind.

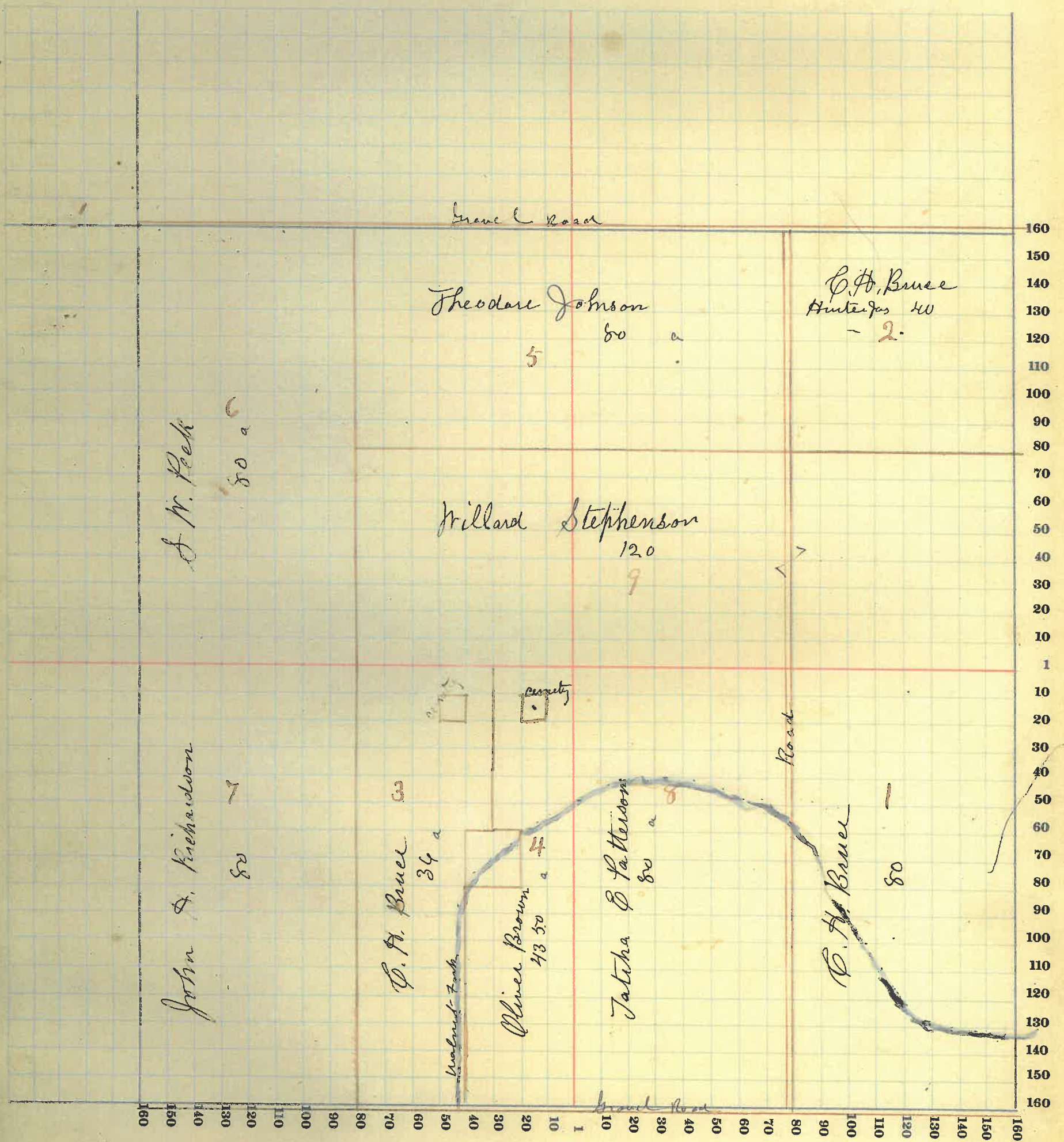
NAMES OF OWNERS	Number on Plat	DESCRIPTION	Section	Township	Range	Acres	Hundredths	Value of Lands	Value of Improvements	Value of Lands and Improvements
Bruce C. H.	1	E ² S.E. ⁴	15	18	3	80				
Hunter Geo	2	N.E. ⁴ N.E. ⁴ 1440	15	18	3	40				
do	3	pt N ² E ² S.W. ⁴	15	18	3	80				
							4980			4980
Brown Oliver J	4	pt E ² S.W. ⁴	15	18	3	43.50		1300	350	1650
Johnson Theodore	5	pt N ²	15	18	3	80		3000	350	3350
Peck S.W.	6	N ² N.W. ⁴	15	18	3	80		2840	650	3490
Richardson John H	7	N ² S.W. ⁴	15	18	3	80		2800	750	3550
Patterson Jathia E	8	N ² S.E. ⁴	15	18	3	80		2800	550	3350
Stephenson Willard	9	pt N ²	15	18	3	120		4380	750	5130

639 50 ²²⁰⁵⁰ 19350 3400 ²⁵⁴⁵⁰ 22700

SECTION NO. 15

Congressional Township, No. 18 R. 3

SCALE:—Forty rods to an inch, or ten rods to a space, Congress Land, which is one mile square for a section.
Number of acres in this section, according to the United States Survey



MONTGOMERY COUNTY, INDIANA, 191

Assessor's Plat-Book for _____ Township, No. _____

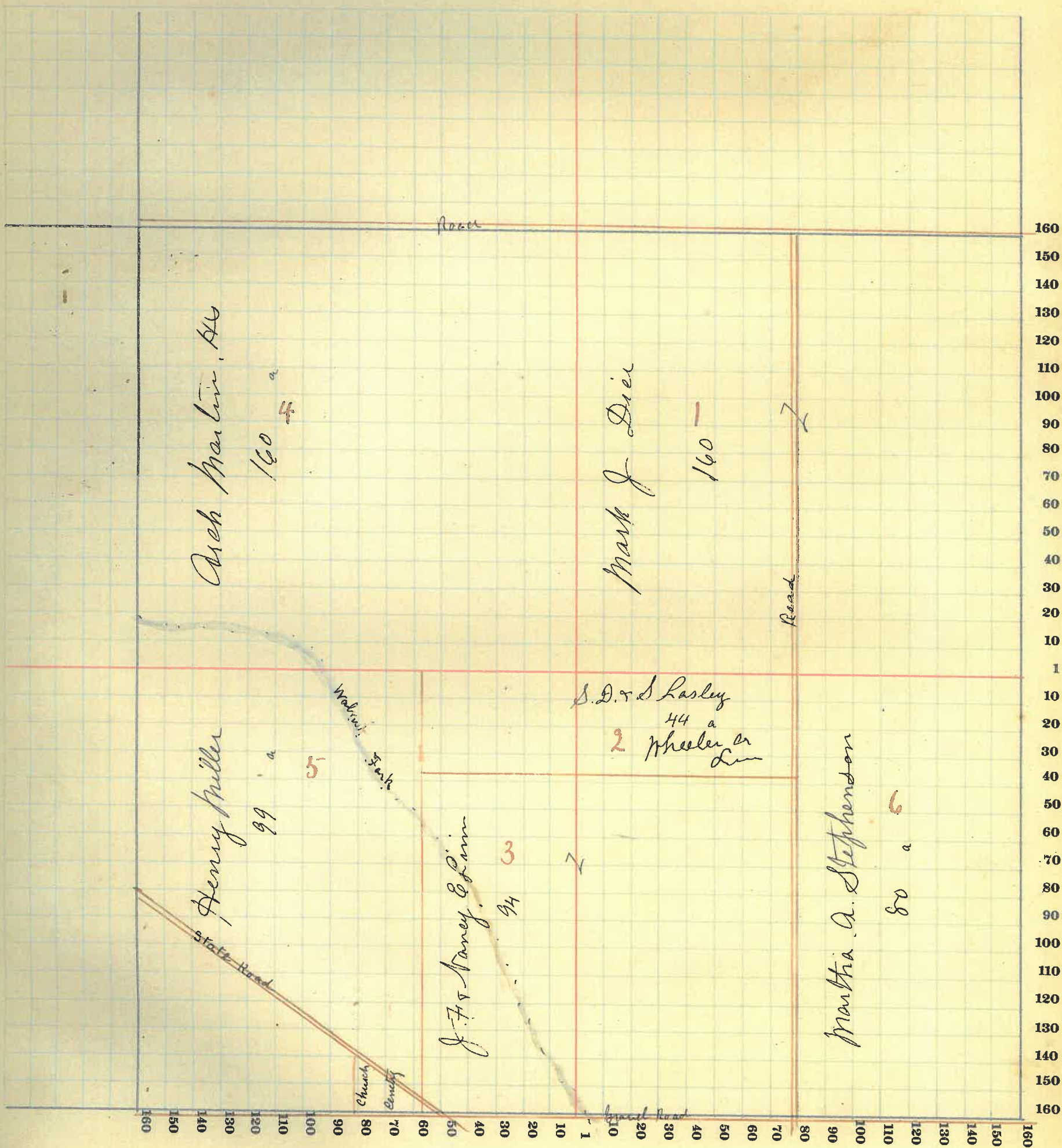
Viquesney Printing Co., Terre Haute, Ind.

NAMES OF OWNERS	Number on Plat	DESCRIPTION	Section	Township	Range	Acres	Hundredths	Value of Lands	Value of Improvements	Value of Lands and Improvements	
Dice Mark J.	1	N.E. ⁴	14	18	3	160		5440	300	5740	
Lasley S D. & Sij Linn Wheeler a	2	Pt E ² S E ⁴	14	18	3	44		1320	300	1620	
Linn J & Nancy E	3	Pt S ²	14	18	3	94		3290	900	4190	
Martin Arch H	4	N W ⁴	14	18	3	160		5440	200	5640	
Miller Henry	5	Pt S ²	14	18	3	99		3200	500	3700	
Stephenson Martha a	6	E ² S. E ⁴	14	18	3	80		2880	140	3020	
								637	21570	2340	23910

SECTION NO. 16

Congressional Township, No. 18 R. 3

SCALE:—Forty rods to an inch, or ten rods to a space, Congress Land, which is one mile square for a section.
Number of acres in this section, according to the United States Survey



MONTGOMERY COUNTY, INDIANA, 191

Assessor's Plat-Book for _____ Township, No. _____

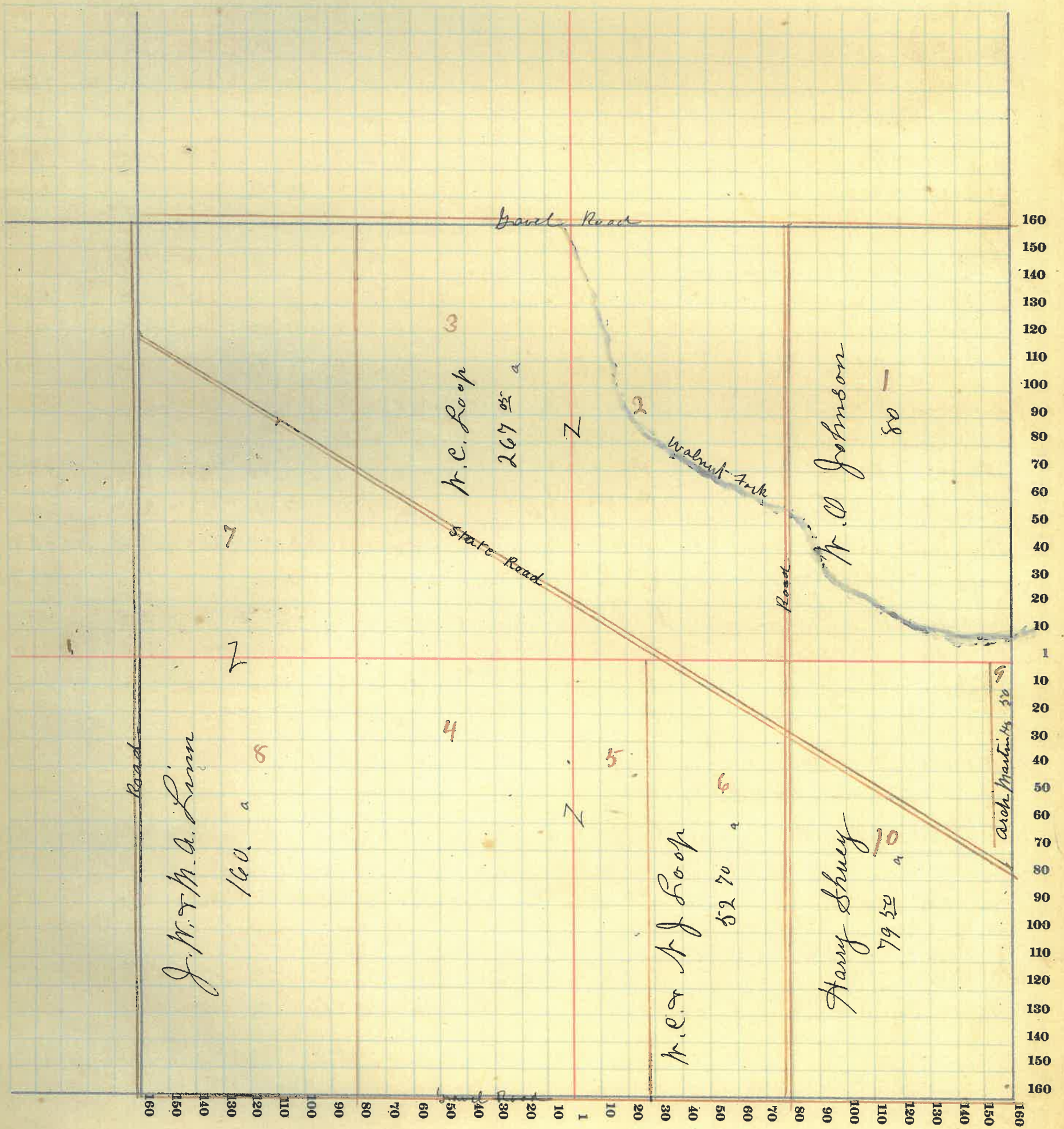
Viguesney Printing Co., Terre Haute, Ind.

NAMES OF OWNERS	Number on Plat	DESCRIPTION	Section	Township	Range	Acres	Hundredths	Value of Lands	Value of Improvements	Value of Lands and Improvements
Johnson W. O.	1	E ² N E ⁴	17	18	3	80		2500	325	2825
Loop W. C.	2	N ² N E ⁴	17	18	3	80		2560		2560
do	3	E ² N N ⁴	17	18	3	80		3040	1100	4140
do	4	E ² S N ²	17	18	3	80		3120		3120
do	5	Pt N ² S E ⁴	17	18	3	29	30	1170		1170
Loop W. C.	6	Pt	17	18	3	52	70	1590	250	1840
Linm John W.	7	N ² N N ⁴	17	18	3	80				
do	8	" S N ⁴	17	18	3	80		6400	800	7200
Martin Arch. H.	9	Pt E ² S E ⁴	17	18	3		50	25		25
Shuey Harry	10	Pt E ² S E ⁴	17	18	3	79	50	2500	350	2850
							640	22905	2825	25730

SECTION NO. 17

Congressional Township, No. 18 R. 3

SCALE:—Forty rods to an inch, or ten rods to a space, Congress Land, which is one mile square for a section.
Number of acres in this section, according to the United States Survey.....



MONTGOMERY COUNTY, INDIANA, 191

Assessor's Plat-Book for

Township, No.

Viquesney Printing Co., Terre Haute, Ind.

NAMES OF OWNERS	Number on Plat	DESCRIPTION	Section	Township	Range	Acres	Hundredths	Value of Lands	Value of Improvements	Value of Lands and Improvements
Armstrong J A.		Pt	18	18	3		22	20	75	95
Campbell Mary E		Pt NE ⁴	18				25	25	125	150
Chesterson W. H. & Rinda	1	Pt SE ⁴	18				25	25	175	200
Chesterson Wm H	2	18				50	50	50	100
Campbell Wallace B		Pt NE ⁴	18				25	25		25
Dice W. B.	3	Pt SE ⁴	18	18	3	26	95	1125		1125
Dice R. E. & Jenn	4	Pt NE ⁴	18	18	3	1	25	60	225	285
Fyllenwider J N	5	Pt NE ⁴	18	18	3	1		50	200	250
Bregg Sarah M	6	Pt NW ⁴	18	18	3	80	21	3040		3040
Fragecock A W		Pt NE ² NE ⁴	18	18	3		25	20		20
Hipes Virgil		Pt	18	18	3		11	15	50	65
Hobson Jacob	7	Pt NE ⁴	18	18	3	2	74	140	125	265
Kelley Melvina		Pt ...	18	18	3		25	20		20
Linn Chas J		Pt SE ⁴	18	18	3		72	50	300	350
Linn Ed J		Pt NW ⁴	18	18	3	2	60	125	250	375
Linn John W.	8	Pt NE ⁴	18	18	3	1		50	90	140
Loop M. E.	9	Pt ...	18	18	3		50	25	120	175
Lauthers Chas L	10	Pt NE ² NE ⁴	18	18	3	1	82	60	225	285
Martin Arch Hs	11	SE ⁴	18	18	3	149	30	6425	6425	6425
Myers Albert	12	SE ² NE ⁴	18	18	3	40	50	1560	200	1760
Myers W B		Pt SE ⁴	18	18	3	2	15	90	325	415
Peterson Emeline	13	Pt ...	18	18	3	44	37	1760	250	2010
Peck Amy E		Pt NE ⁴	18	18	3	1	50	75	325	400
Stewart Jas R	14	Pt ...	18	18	3	5	34	220	80	300
Stewart Flora C		Pt ...	18	18	3		55	25		25
Scott Susanah E & W D.	15	Pt SE ⁴	18	18	3	1		50	200	250
Williams J S & M		Pt NE ⁴	18	18	3		64	60	250	310
Dice Mark J	16	SE ² SE ⁴	18	18	3	80		3400	700	4100
McClure Mary		Pt NE ⁴	18	18	3		50	25	50	75
Reddenbaugh C. L. & E. L.	17	Pt ...	18	18	3		30	25	150	175

18535 4540 23180

MONTGOMERY COUNTY, INDIANA, 191

Assessor's Plat-Book for

Township, No.

Viquesney Printing Co., Terre Haute, Ind.

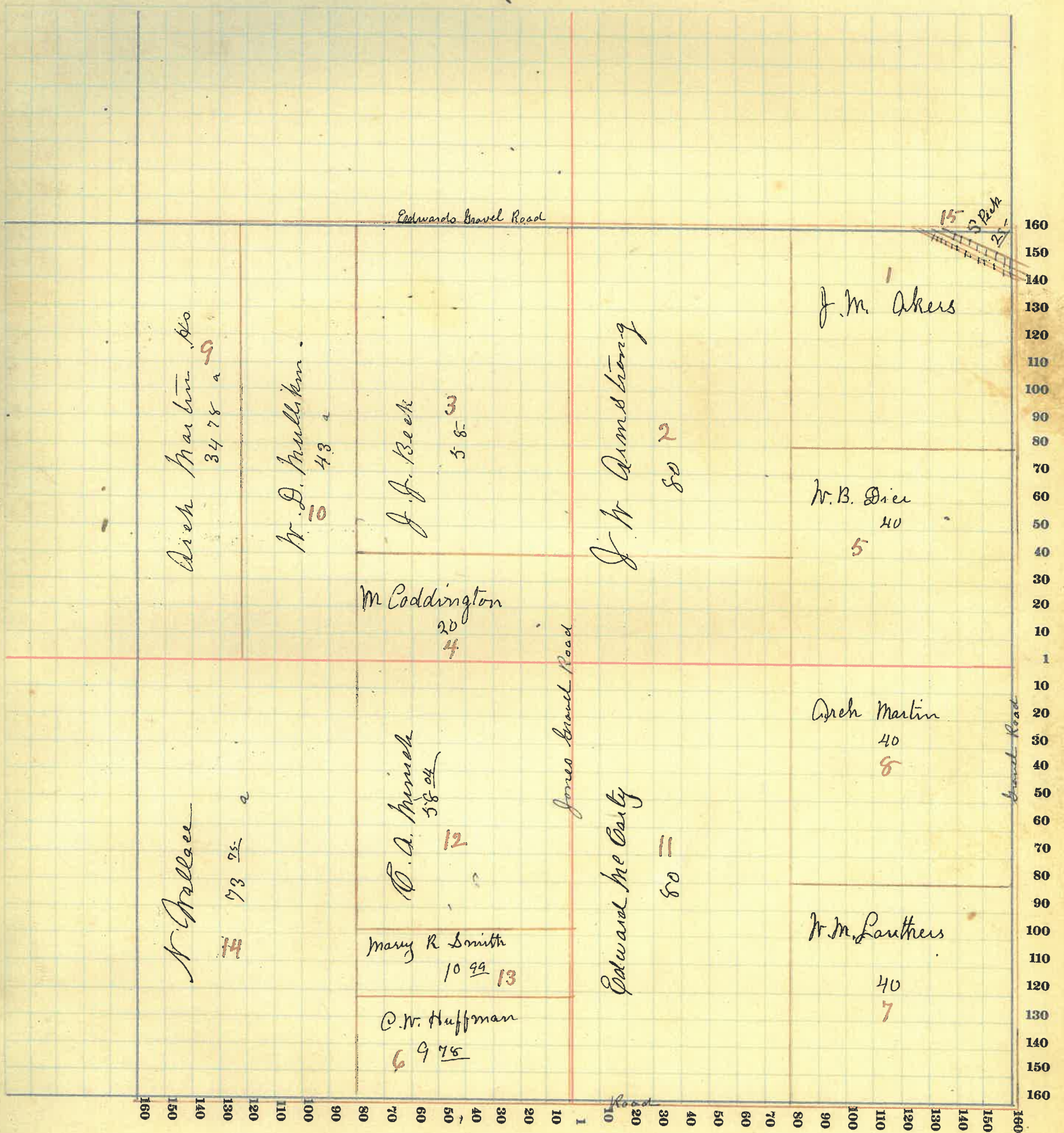
NAMES OF OWNERS	Number on Plat	DESCRIPTION	Section	Township	Range	Acres	Hundredths	Value of Lands	Value of Improvements	Value of Lands and Improvements
Akers J M	1	NE ⁴ NE ⁴	19	18	3	39		1560	50	1610
Armstrong J M	2	N ² NE ⁴	19	18	3	80		3040	425	3465
Beck J J.	3	PT N ² NW ⁴	19	18	3	58		2140	150	2290
Coddington Mariah	4	PT N ² NW ⁴	19	18	3	20		800	75	875
Dice W. B.	5	SE ⁴ NW ⁴	19	18	3	40		1560		1560
Huffman C. W.	6	PT E ² SW ⁴	19	18	3	9 78		360	100	460
Lauthers J M	7	SE ⁴ SE ⁴	19	18	3	20		1540	225	1765
Martin Arch Hs.	8	NE ⁴ SE ⁴	19	18	3	40		1600		2965
do	9	PT N ² NW ⁴	19	18	3	34 78		4240	125	
Mulliken W. J.	10	PT N ² NW ⁴	19	18	3	43		1550		1550
McCarthy Edward	11	N ² S. E. ⁴	19	18	3	80		3120	400	3520
Minch C. A.	12	PT E ² SW ⁴	19	18	3	58 4		2140	450	2590
Smith Mary R	13	PT E ² SW ⁴	19	18	3	10 99		400	75	475
Wallace Nickl	14	N ² S. NW ⁴	19	18	3	73 73		2700	250	2950
Peck S	15	PT NE ⁴ NE ⁴	19	18	3		25	25	200	225

22875 2525 25900
23775 26360

SECTION NO. 19

Congressional Township, No. 18 R. 3

SCALE:—Forty rods to an inch, or ten rods to a space, Congress Land, which is one mile square for a section.
 Number of acres in this section, according to the United States Survey _____



MONTGOMERY COUNTY, INDIANA, 191

Assessor's Plat-Book for

Township, No.

Viqueaney Printing Co., Terre Haute, Ind.


NAMES OF OWNERS	Number on Plat	DESCRIPTION	Section	Township	Range	Acres	Hundredths	Value of Lands	Value of Improvements	Value of Lands and Improvements
Bratton Ida M	1	NE ² NE ⁴	20	18	3	40		1650	150	1800
Berry D. D.	2	NE ² NE ⁴	20	18	3	78.55		3140	450	3590
Corwin	3	NW ² NE ⁴	20	18	3	63		2330	225	2555
Clahan Patrick	4	SE ⁴ SE ⁴	20	18	3	20		700		700
Dice Anna M	5	N. N. W ⁴	20	18	3	94		3570	1300	4870
Dice W. B.	6	N. W ⁴ SE ⁴	20	18	3	40		1600	350	1950
Dice W. B. & Anna M	7	NW ² NE ⁴	20	18	3	17		650		650
Loop Clyde E	8	SW ⁴ SE ⁴	20	18	3	40		1560	200	1760
Linn Joe. A	9	SE ⁴ SE ⁴	20	18	3	20		760		760
Mulliken W. D.	10	N. N. W ⁴	20	18	3	57.5		2310	450	2760
Rice J. & H	11	NE ² SE ⁴	20	18	3	34.37		1100	100	1305
do	12	N. N. W ⁴	20	18	3	50		30	75	
Ward John W.	13	SW ⁴ NW ⁴	20	18	3	93.70		3375	350	3725
Wright Thomas W.	14	NE ² SW ⁴	20	18	3	26.62		950	280	1230

23725 3930 27655

SECTION NO. 20

Congressional Township, No. 18 R. 3

SCALE:—Forty rods to an inch, or ten rods to a space, Congress Land, which is one mile square for a section.
 Number of acres in this section, according to the United States Survey



MONTGOMERY COUNTY, INDIANA, 191

Assessor's Plat-Book for _____ Township, No. _____

Viquesney Printing Co., Terre Haute, Ind.


NAMES OF OWNERS	Number on Plat	DESCRIPTION	Section	Township	Range	Acres	Hundredths	Value of Lands	Value of Improvements	Value of Lands and Improvements
Buckhanon J E	1	A S ²	21	18	3	44		1350	200	1550
Bowman Mary E	2	A E ² S E ⁴	21	18	3	40		1120	300	1420
Bowman Gertrude	3	A E ² S E ⁴	21	18	3	21 50		750		750
Chambers Wm H do do	4	N E ⁴ S W ⁴ N W ⁴ S E ⁴ A N E ⁴	21	18	3	120		4440	700	5140
Eddingfield O. M.	5	A E ² N E ⁴	21	18	3	17 30		480		480
Loof Wm E	6	N W ⁴	21	18	3	160		5280	5400	5680
Leavitt J L & Eva L	7	A N E ⁴	21	18	3	84 13		2350	550	2900
Linn H C & Gertrude	8	A E ² S E ⁴	21	18	3	35 50		1400	400	1800
Nyers Margaret	9	A S W ⁴	21	18	3	32		960		960
McDonald Patrick	10	A W ² S W ⁴	21	18	3	10		340		340
Peterson Mary E	11		21	18	3	35 95		780	150	930
Rice J & H	12		21	18	3	10		340		340
Rutan Robert A.	13		21	18	3	20		780	100	880

20370 2800 23170

SECTION NO. 21

Congressional Township, No. 18 R. 3

SCALE:—Forty rods to an inch, or ten rods to a space, Congress Land, which is one mile square for a section.
 Number of acres in this section, according to the United States Survey



MONTGOMERY COUNTY, INDIANA, 191

Assessor's Plat-Book for _____ Township, No. _____

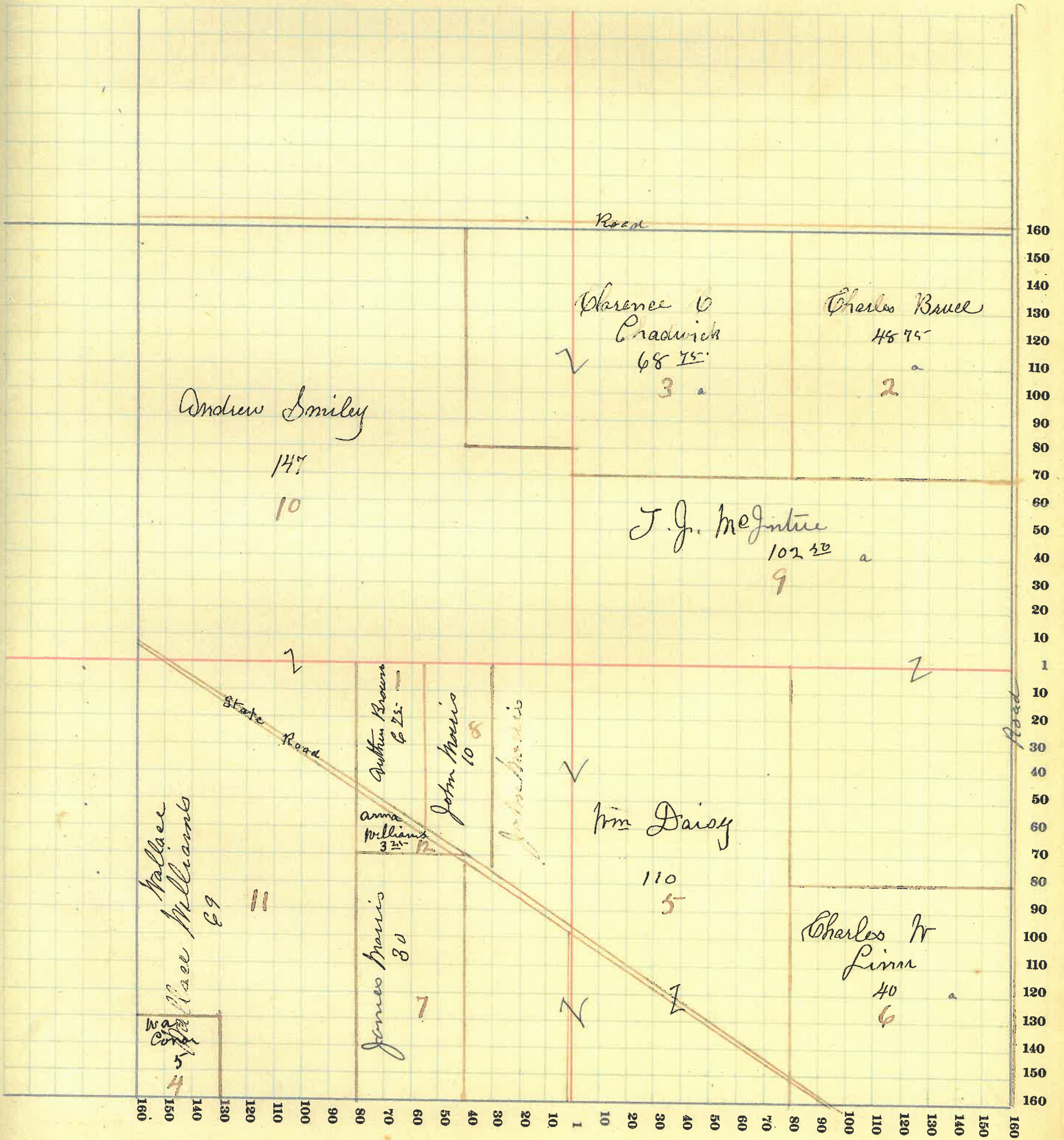
Viquesney Printing Co., Terre Haute, Ind.

NAMES OF OWNERS	Number on Plat	DESCRIPTION	Section	Township	Range	Acres	Hundredths	Value of Lands	Value of Improvements	Value of Lands and Improvements
Brown Arthur	1	Pt E ² S W ⁴	22	18	3	7	7	270		270
Bruce Charles	2	Pt E ² N E ⁴	22	18	3	48	75	1460	400	1860
Chadwick Clarence & do	3	Pt W ² N E ⁴ Pt E ² N W ⁴	22	18	3	48	75 } 20	2190	500	2690
Conner Wm A	4	Pt W ² S W ⁴	22	18	3	5		200		200
Daisy Wm & Mary J do	5	W ² S E ⁴ Pt E ² S W ⁴	22	18	3	80 } 30		4100	650	4750
Linn Charles W	6	S E ⁴ S E ⁴	22	18	3	40		1280	700	1980
Morris James H	7	Pt E ² S W ⁴	22	18	3	30		1200		1200
Morris John	8	Pt E ² S W ⁴	22	18	3	10		400		400
McIntire J J do	9	Pt S ² N E ⁴ Pt E ² S E ⁴	22	18	3	62 } 40	80	3700		3700
Smiley Andrew do	10	Pt W ⁴ Pt W ² S W ⁴	22	18	3	140 } 7		4760	500	5260
Williams Wallace	11	Pt W ² S W ⁴	22	18	3	69		2400	800	3200
Williams Ann	12	Pt E ² S W ⁴	22	18	3	3	25	130		130
								22090	3550	25640

SECTION NO. 22

Congressional Township, No. 18 R. 3

SCALE:—Forty rods to an inch, or ten rods to a space, Congress Land, which is one mile square for a section.
Number of acres in this section, according to the United States Survey



MONTGOMERY COUNTY, INDIANA, 191

Assessor's Plat-Book for _____ Township, No. _____

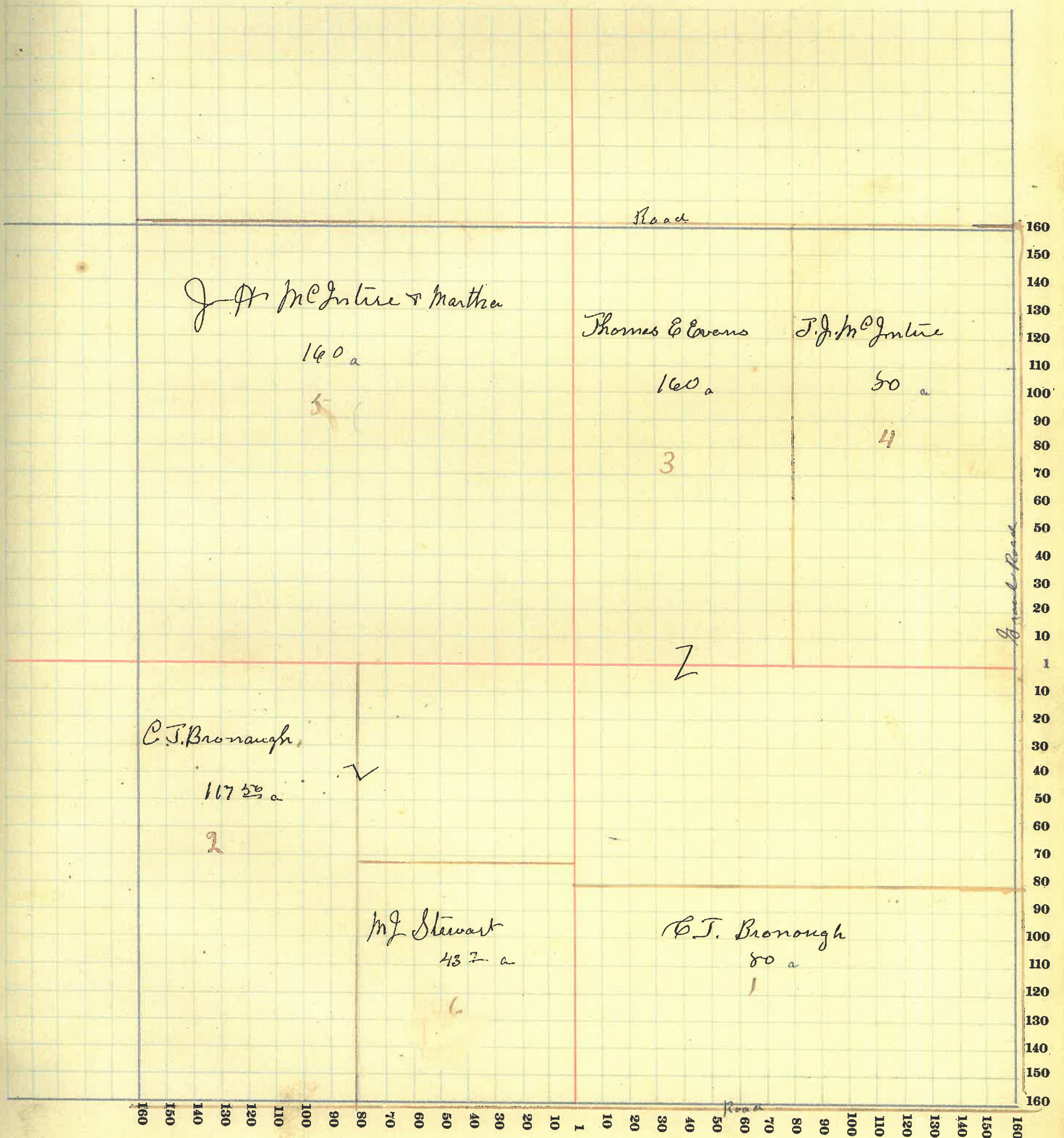
Vigueney Printing Co., Terre Haute, Ind.

NAMES OF OWNERS	Number on Plat	DESCRIPTION	Section	Township	Range	Acres	Hundredths	Value of Lands	Value of Improvements	Value of Lands and Improvements
Bronaugh C J	1	S ² S E ⁴	23	18	3	80		3040	425	3465
do	2	N ² S W ⁴	23	18	3	80		2800	100	2900
do		N E ² S W ⁴	23	18	3	37 50		1230		1230
Evans Thomas	3	N ² N E ⁴	23	18	3	80		5720	750	6470
do		N ² S E ⁴	23	18	3	80				
McIntire J. J.	4	E ² N E ⁴	23	18	3	80		3200		3200
McIntire James A	5	N W ⁴	23	18	3	160		5500	300	5800
Stewart-Mason J	6	N E ² S W ⁴	23	18	3	43		071670		1670
								23140	1575	24735

SECTION NO. 23

Congressional Township, No. 18 R. 3

SCALE:—Forty rods to an inch, or ten rods to a space, Congress Land, which is one mile square for a section.
Number of acres in this section, according to the United States Survey



MONTGOMERY COUNTY, INDIANA, 191

Assessor's Plat-Book for _____ Township, No. _____


Viquesney Printing Co., Terre Haute, Ind.

NAMES OF OWNERS	Number on Plat	DESCRIPTION	Section	Township	Range	Acres	Hundredths	Value of Lands	Value of Improve-ments	Value of Lands and Improve-ments
Bratton R.L.	1	N E ⁴	24	18	3	160		6080	350	\$6430
McIntire J J	2	E ² S E ⁴	24	18	3	80		2800	150	2950
do	3	N W ⁴ N W ⁴	24	18	3	40		1360	900	2260
Needham Archibald F.	4	N ² S W ⁴	24	18	3	80		3040		3040
do & Rachel	5	E ² S W ⁴	24	18	3	80		3040	1100	4140
Walkup Frank M	6	N E ² N W ⁴	24	18	3	120		4560	1150	5710
Miller Glen	7	E ² S E ⁴	24	18	3	80		3040	650	3690
								23920	4300	28220

SECTION NO. 24

Congressional Township, No. 18 R. 3

SCALE:—Forty rods to an inch, or ten rods to a space, Congress Land, which is one mile square for a section.
Number of acres in this section, according to the United States Survey



MONTGOMERY COUNTY, INDIANA, 191

Assessor's Plat-Book for _____ Township, No. _____

Viquemey Printing Co., Terre Haute, Ind.


NAMES OF OWNERS	Number on Plat	DESCRIPTION	Section	Township	Range	Acres	Hundredths	Value of Lands	Value of Improvements	Value of Lands and Improvements
Bruch John	1	pt N ² S W ⁴	25	18	3	76	14	3420	950	4370
Bratton Charles B & E	2	pt S ² S E ⁴ S E ⁴	25	18	3	12	23	600		600
Harris Mary	3	pt N ²	25	18	3	65		2145	600	2745
Harris James S	4	pt S ² pt N ²	25	18	3	191		9150	1200	10350
Miller A. H	5	E ² N E ⁴	25	18	3	80		3000	300	3300
McIntire Martha M	6	pt N ²	25	18	3	40	}	3200		3200
do		pt N ² N W ⁴	25	18	3					
do		N ² N E ⁴	25	18	3	20				
Rowe Laura J	7	N ²	25	18	3	63	23	2600	650	3250
Routh John J	8	pt E ² S E ⁴	25	18	3	64	27	2650	675	3325

26775 4375 31150

SECTION NO. 25

Congressional Township, No. 18 R. 3

SCALE:—Forty rods to an inch, or ten rods to a space, Congress Land, which is one mile square for a section.
Number of acres in this section, according to the United States Survey



MONTGOMERY COUNTY, INDIANA, 191

Assessor's Plat-Book for _____ Township, No. _____

Viquesney Printing Co., Terre Haute, Ind.

NAMES OF OWNERS	Number on Plat	DESCRIPTION	Section	Township	Range	Acres	Hundredths	Value of Lands	Value of Improvements	Value of Lands and Improvements
Booker F. J.	1	Pt S ²	24	18	3	60	707			
do		Pt W ² S W ⁴	24	18	3		14			
do		Pt S W ⁴ S E ⁴	24	18	3	1				
do		Pt S E ⁴	24	18	3		50	2500	500	3100
Booker Basil		Pt W ² S E ⁴	24	18	3	1		75	325	400
Bruch Mmie	2	Pt W ² S E ⁴	24	18	3	57	94	2610	400	3010
Davis Omer & Lancel	3	Pt S W ⁴ S E ⁴	24	18	3		40	50	200	250
Ewen Charles C & Madge	4	Pt S ² S E ⁴	24	18	3		50	58	600	650
Hankins Theodore	5	Pt S ² S E ⁴	24	18	3	1		100		100
Mouson G Finch	6	N ² E ⁴	24	18	3	160		7200	1100	8300
Menefee W. & Estella	7	Pt E ² S E ⁴	24	18	3	1		100	900	1000
Powell John R & S J	8	Pt W ² S E ⁴	24	18	3	5	75	500	125	625
Stewart James A	9	Pt N W ⁴	24	18	3	120		5040	600	5640
		Pt S E ⁴	24	18	3					
Stanley Walter	10	Pt E ² N E ⁴	24	18	3	45		2025	600	2625
Sparks A B & Lucy	11	Pt S E ⁴	24	18	3	27	84	1400		1400
Walkup B. F.	12	Pt S W ⁴	24	18	3	139	25	5870	650	6520
Wells Laura & Wilham	13	Pt S W ⁴ S E ⁴	24	18	3	4	60	400	550	950

28020 4550 34570

MONTGOMERY COUNTY, INDIANA, 191

Assessor's Plat-Book for _____ Township, No. _____

Viguesny Printing Co., Terre Haute, Ind.


NAMES OF OWNERS	Number on Plat	DESCRIPTION	Section	Township	Range	Acres	Hundredths	Value of Lands	Value of Improvements	Value of Lands and Improvements
Brown Triscilla	1	N ² S W ⁴	27	18	3	80		3480	1050	4530
Brown John M	2	Pt N ² S E ⁴	27	18	3	41 01		1720	500	2220
Conner Joshua H	3	Pt S ²	27	18	3	120		5280	400	5680
Conner W. A.	4	Pt N ² N W ⁴	27	18	3	17		660		660
Chambers M E & M M	5	Pt E ²	27	18	3	75 30		3000	450	3450
Duke James F	6	Pt N ² N E ⁴	27	18	3	75 77		3170	800	3970
Hunt Nancy M	7	Pt E ² N W ⁴	27	18	3	40	}	2170	650	2820
do		do	27	18	3	13				
McLaughlin Rosannah	8	Pt N E ⁴	27	18	3	20		760	200	960
Javis James Z	9	Pt E ² S W ⁴	27	18	3	62 30		2440	500	2940
Linn Wheeler A	10	Pt N ² N W ⁴	27	18	3	39 60		1580		1580
Williams Wallace	11	Pt N ² N W ⁴	27	18	3	18 75		830		830
Wheeler Mattie	12	Pt E ² N E ⁴	27	18	3	20		860		860

25950 4550 30500

SECTION NO. 27

Congressional Township, No. 18 R. 3

SCALE:—Forty rods to an inch, or ten rods to a space, Congress Land, which is one mile square for a section.
 Number of acres in this section, according to the United States Survey



MONTGOMERY COUNTY, INDIANA, 191

Assessor's Plat-Book for _____ Township, No. _____

Viquesney Printing Co., Terre Haute, Ind.

NAMES OF OWNERS	Number on Plat	DESCRIPTION	Section	Township	Range	Acres	Hundredths	Value of Lands	Value of Improvements	Value of Lands and Improvements
Buekhanon Jas E	1	Pr N ² NE ⁴	28	18	3	13		350		550
Brown L H	2	SW ⁴ NE ⁴	28	18	3	40		1640	350	1990
Conner W. A.	3	Pr E ² NE ⁴	28	18	3	8		270	175	445
Eddingfield G W & Georgiana	4	Pr E ² SE ⁴	28	18	3	13	34	500		500
Eddingfield Nancy E	5	Pr N ² SE ⁴	28	18	3	47		1880	50	1930
Eddingfield O. M.	6	Pr E ² SE ⁴	28	18	3	66	64	2460	900	7240
do	7	Pr SE ⁴	28	18	3	92		3680		
do	8	Pr SE ⁴	28	18	3	5		200		
Linn Joe A	9	Pr N ² SE ⁴	28	18	3	50		1625	300	1925
Linn Wheeler A	10	Pr NE ⁴	28	18	3	76		3200	900	4100
McDonald Patrick	11	Pr N ² NE ⁴	28	18	3	80		3040	350	3390
Newkirk Hannah	12	Pr N ² SE ⁴	28	18	3	10		400	100	500
Redenbaugh W. C.	13	Pr N ² SE ⁴	28	18	3	36		1365	600	1965
Soal Joseph & Sarah M	14	Pr NE ⁴ Pr NW ⁴	28	18	3	107		4540	900	5440
								25350	4625	29975

SECTION NO. 28

Congressional Township, No. 18 R. 3

SCALE:—Forty rods to an inch, or ten rods to a space, Congress Land, which is one mile square for a section. Number of acres in this section, according to the United States Survey

line of
ds and
provements

550
490
445

500
430

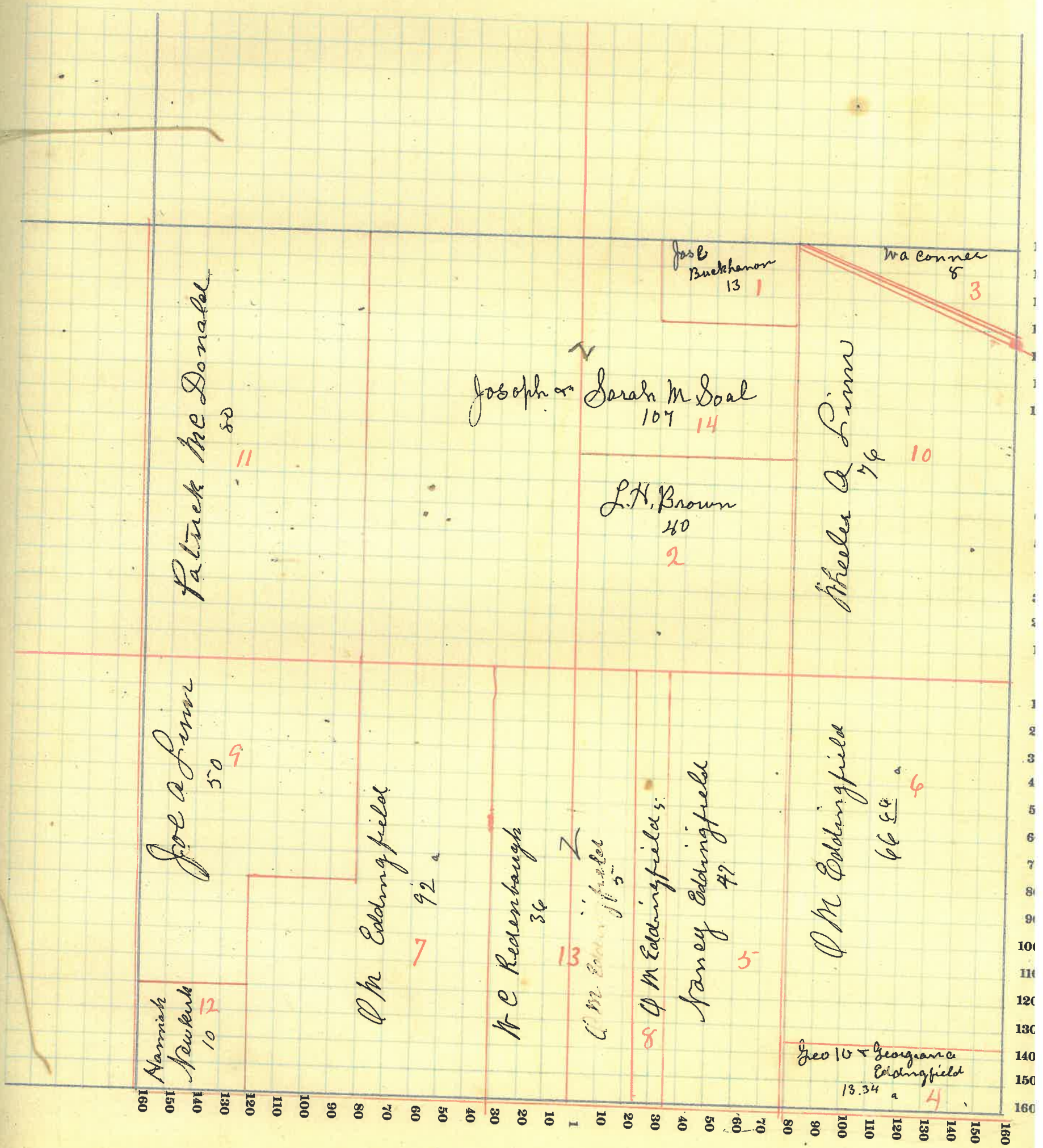
240
192.5

100
390

500
295

40

75



MONTGOMERY COUNTY, INDIANA, 191

Assessor's Plat-Book for _____ Township, No. _____

Viqueency Printing Co., Terre Haute, Ind.


NAMES OF OWNERS	Number on Plat	DESCRIPTION	Section	Township	Range	Acres	Hundredths	Value of Lands	Value of Improvements	Value of Lands and Improvements
Bratton O W	1	S ² N W ⁴	29	18	3	80		3200	675	3875
Glahan Michael	2	N ² N W ⁴	29	18	3	79	50	3120	800	3920
Glahan John	3	E ² N E ⁴	29	18	3	80		3040	250	3290
Glahan Patrick	4	N ² N E ⁴	29	18	3	80		3900	300	4200
do		Pt N ² S E ⁴	29	18	3	20				
Linn Zula B	5	N E ⁴ S E ⁴	29	18	3	40		1800	300	2100
Hays W W	6	Pt N ² S W ⁴	29	18	3	34		1530		1530
Minick C. A.	7	E ² S W ⁴	29	18	3	131		8110	1450	9560
do		Pt N ² S W ⁴								
do	8	Pt S E ⁴								
Newkirk Forest	9	Pt E ² S E ⁴	29	18	3	22	75	990		990
Newkirk Hannah	10	- - -	29	18	3	17	70	550	100	650

27240 3875 31115

SECTION NO. 29

Congressional Township, No. 18 R. 3

SCALE:—Forty rods to an inch, or ten rods to a space, Congress Land, which is one mile square for a section.
Number of acres in this section, according to the United States Survey.....



MONTGOMERY COUNTY, INDIANA, 191

Assessor's Plat-Book for _____ Township, No. _____

Viquency Printing Co., Terre Haute, Ind.

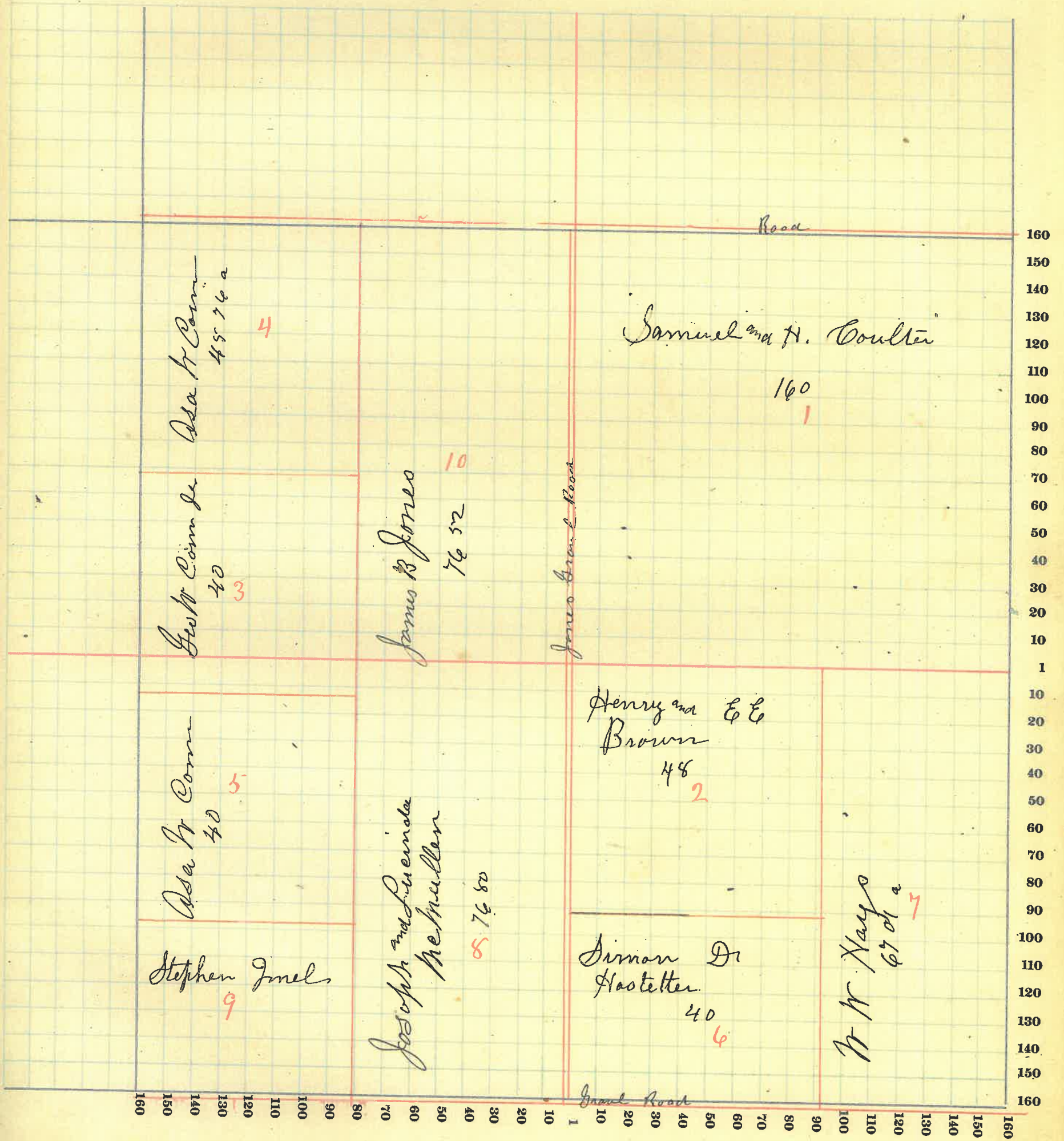
NAMES OF OWNERS	Number on Plat	DESCRIPTION	Section	Township	Range	Acres	Hundredths	Value of Lands	Value of Improvements	Value of Lands and Improvements
Coulter Samuel	1	N E ⁴	30	18	3	160		6240	330	6800
Brown Henry & E.E.	2	Pr SE ⁴	30	18	3	48		1940	200	2140
Corn Geo W. Jr.	3	Pr N ² NW ⁴	30	18	3	40		1500	475	1975
Corn Ada W.	4	Pr N ² NW ⁴	30	18	3	45	74	3480		3480
do	5	Pr N ² SW ⁴	30	18	3	40				
Hosletter Balthasar D.	6	Pr SE ⁴	30	18	3	40		1600		1600
Hayes W. W.	7	Pr E ² SE ⁴	30	18	3	67	01	2740	750	3490
McMullen Joseph & Lucinda	8	N ² SE ⁴	30	18	3	74	80	3040	450	3490
Imel Stephen	9	Pr N ² SW ⁴	30	18	3	30		1050	300	1350
James James B.	10	E ² NW ⁴	30	18	3	74	52	2950	400	3350

24540 3125 27675

SECTION NO. 30

Congressional Township, No. 18 R. 3

SCALE:—Forty rods to an inch, or ten rods to a space, Congress Land, which is one mile square for a section.
Number of acres in this section, according to the United States Survey



MONTGOMERY COUNTY, INDIANA, 191

Assessor's Plat-Book for _____ Township, No. _____

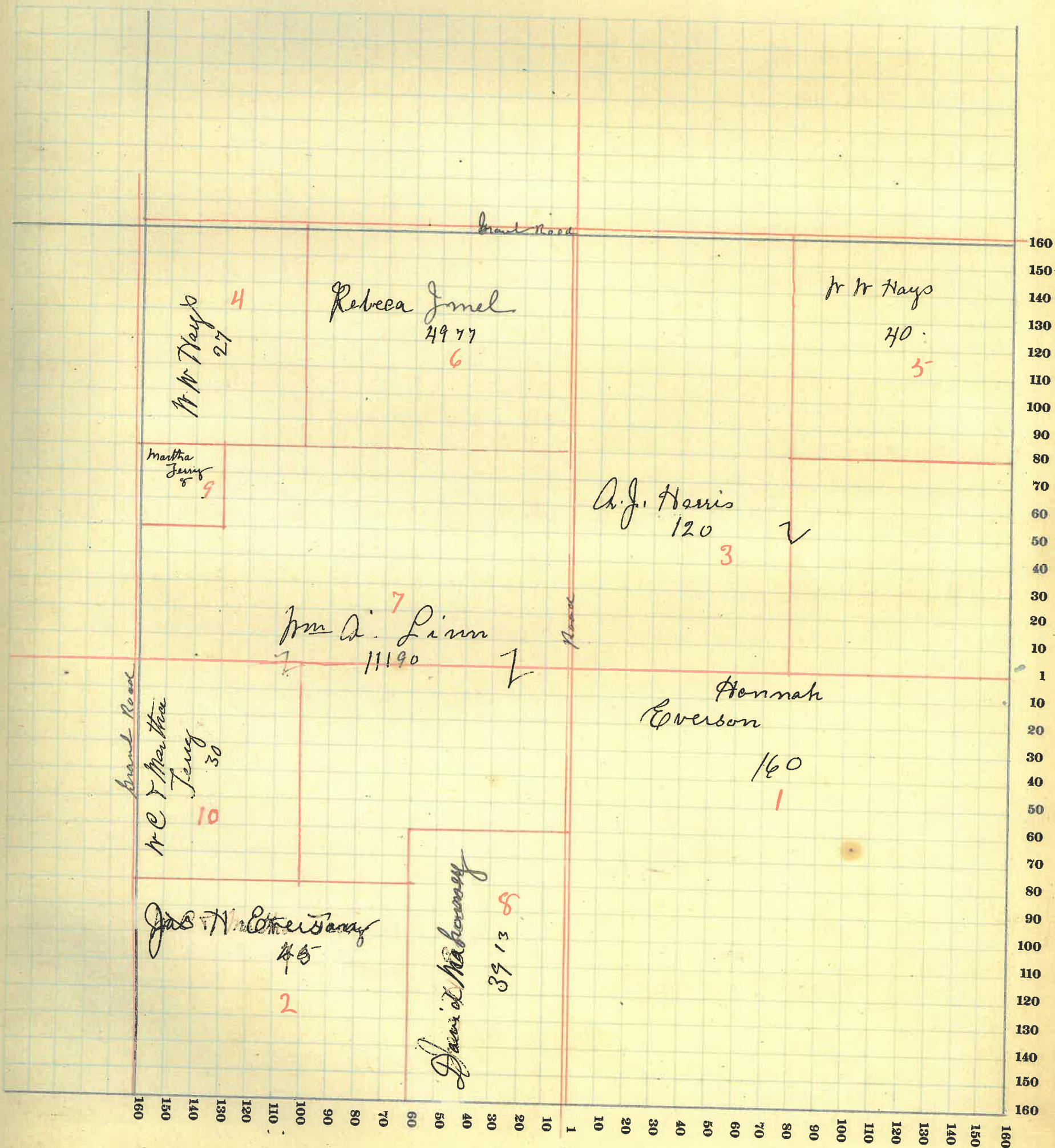
Viqueency Printing Co., Terre Haute, Ind.

NAMES OF OWNERS	Number on Plat	DESCRIPTION	Section	Township	Range	Acres	Hundredths	Value of Lands	Value of Improvements	Value of Lands and Improvements
Everson Hannah	1	SE ⁴	31	18	3	160		6400	700	7100
Everson James N	2	Pr N ² SW ⁴	31	18	3	45		1800	400	2200
Harris A J	3	Pr NE ⁴	31	18	3	120		4800	800	5600
Hayes W W	4	Pr N ² NW ⁴	31	18	3	27		2520	200	2720
do	5	Pr E ² NE ⁴	31	18	3	40				
Jimmel Rebecca	6	Pr N NW ⁴	31	18	3	49 77		1800		1800
Linn Mr A	7	Pr N ²	31	18	3	111 90		4460	900	5360
Mahorney David	8	Pr E ² SE ⁴	31	18	3	39 13		1400		1400
Terry Martha	9	Pr N ² NW ⁴	31	18	3	8		400	150	550
Terry Mr E & Martha	10	Pr N ² SW ⁴	31	18	3	30		1200	250	1450
								24780	3400	28180

SECTION NO. 31

Congressional Township, No. 18 R. 3

SCALE:—Forty rods to an inch, or ten rods to a space, Congress Land, which is one mile square for a section. Number of acres in this section, according to the United States Survey



MONTGOMERY COUNTY, INDIANA, 191

Assessor's Plat-Book for _____ Township, No. _____

Viquesney Printing Co., Terre Haute, Ind.


NAMES OF OWNERS	Number on Plat	DESCRIPTION	Section	Township	Range	Acres	Hundredths	Value of Lands	Value of Improvements	Value of Lands and Improvements	SCALE Num
Hays W.W. et al.	1	N ² N ^W 4	32	18	3	80		3120	250	3370	
Gillman Winfield	2	E ² S ^W 4	32	18	3	80		3280	700	3980	
Francis Wm M	3	Pr N ² N ^E 4	32	18	3	30		1950	450	2400	
Hall S. L. et al.	4	Pr E ²	32	18	3	110		4370	500	4870	
Hinkle S.B.	5	E ² S ^E 4	32	18	3	80		3600	225	3825	
Myers George et al	6	N ² S ^W 4	32	18	3	80		3120	400	3520	
Myers Thomas E	7	Pr E ² N ^E 4	32	18	3	30		1200	700	1900	
Minnich A E	8	S ^E 4 N ^E 4	32	18	3	40		1520	600	2120	
Minnich R.D.	9	N ^E 4 N ^W 4	32	18	3	40		1680		1680	
Newkirk Albert L	10	Pr E ² N ^E 4	32	18	3	25	36	1040	225	1265	
Norman Julia	11		32	18	3	25	36	1060		1060	

25940 4050 29990

SECTION NO. 32

Congressional Township, No. 18 R. 3

SCALE:—Forty rods to an inch, or ten rods to a space, Congress Land, which is one mile square for a section.
Number of acres in this section, according to the United States Survey



MONTGOMERY COUNTY, INDIANA, 191

Assessor's Plat-Book for _____ Township, No. _____


Viquesney Printing Co., Terre Haute, Ind.

NAMES OF OWNERS	Number on Plat	DESCRIPTION	Section	Township	Range	Acres	Hundredths	Value of Lands	Value of Improvements	Value of Lands and Improvements
Bauch Philip	1	W ² NE ⁴	33	18	3	80		3440	650	4090
Hinkle Saml B	2	W ² SW ⁴	33	18	3	80		3600	950	4550
Rytle Samuel J	3	E ² NE ⁴	33	18	3	20		860	200	1060
Rayne George J and Emma L	4	Pt E ² NE ⁴	33	18	3	19		800	25	825
Manepee Edward R	5	W ² NW ⁴	33	18	3	80		3600		3600
Miller Henry A	6	E ² SE ⁴	33	18	3	80	}	4500	900	5400
do		Pt W ² SE ⁴	33	18	3	20				
Miller Benj F	7	E ² NW ⁴	33	18	3	80	}	4400	700	5100
do		Pt W ² SE ⁴	33	18	3	20				
Miller George A	8	S W ⁴ SE ⁴	33	18	3	40		1800	350	2350
Vancleave John P. H.	9	E ² SW ⁴	33	18	3	80		3400	400	3800
Roehl Michael	10	SE ⁴ NE ⁴	33	18	3	40		1760	350	2110
								28160	4725	32885

SECTION NO. 33

Congressional Township, No. 18 R. 3

SCALE:—Forty rods to an inch, or ten rods to a space, Congress Land, which is one mile square for a section.
Number of acres in this section, according to the United States Survey



MONTGOMERY COUNTY, INDIANA, 191

Assessor's Plat-Book for _____ Township, No. _____

Viquesney Printing Co., Terre Haute, Ind.


NAMES OF OWNERS	Number on Plat	DESCRIPTION	Section	Township	Range	Acres	Hundredths	Value of Lands	Value of Improvements	Value of Lands and Improvements
Brown Geo A	1	NW ⁴ NE ⁴	34	18	3	40		1720		1720
Brown Triscella	2	N ² NW ⁴	34	18	3	80		3800		3800
Cronin Cornelia	3	NE ⁴ NW ⁴	34	18	3	40		1800	200	2000
Linn Mr J	4	Pt N ²	34	18	3	80		3400	300	3700
Miller George A	5	N ² SW ⁴	34	18	3	80		3520		3520
Miller J W C	6	E ² SE ⁴	34	18	3	80		3280	800	4080
Morrison D.V. Et al	7	Pt E ²	34	18	3	120		4200	500	4700
Sparks David A	8	N ² SE ⁴	34	18	3	80		2960	400	3360
Walters A C	9	NE ⁴ NE ⁴	34	18	3	40		1800	400	2200

26480 2600 29080

SECTION NO. 34

Congressional Township, No. 18 R. 3

SCALE:—Forty rods to an inch, or ten rods to a space, Congress Land, which is one mile square for a section.
Number of acres in this section, according to the United States Survey



MONTGOMERY COUNTY, INDIANA, 191

Assessor's Plat-Book for

Township, No.

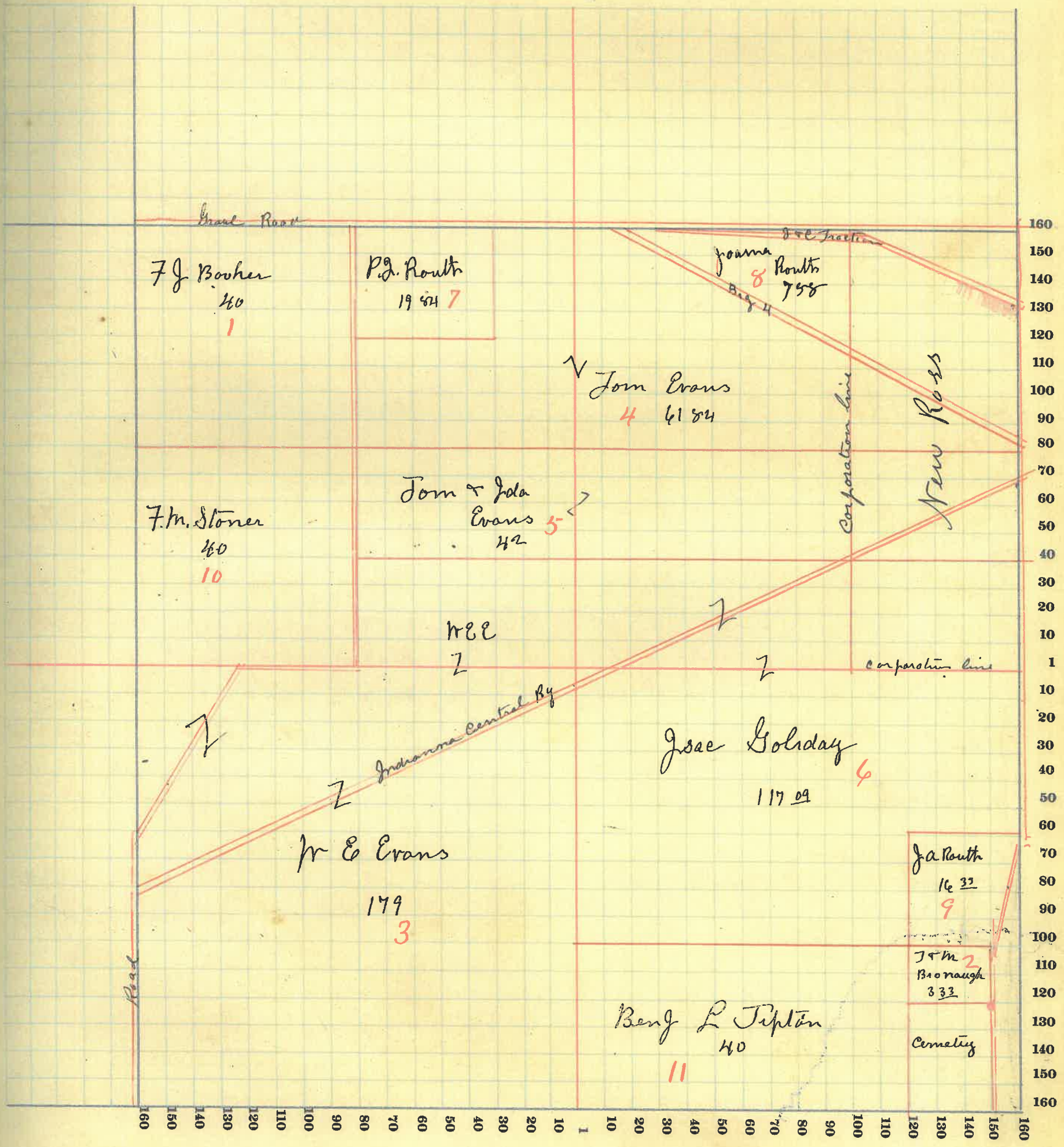
Viquesney Printing Co., Terre Haute, Ind.

NAMES OF OWNERS	Number on Plat	DESCRIPTION	Section	Township	Range	Acres	Hundredths	Value of Lands	Value of Improvements	Value of Lands and Improvements
Booker F. J.	1	NW ⁴ NW ⁴	35	18	3	40		1800	175	1975
Bronaugh J J and Minnie D	2	Pr E ² SE ⁴	35	18	3	3 33		125		125
Erans Wm E do	3	SW ⁴ Pr E ² NW ⁴	35	14	3	179		7160	800	7960
Erans Thomas	4	Pr N ²				61 84	2510	250	2760	
Erans Thomas and Ida B	5	Pr N ²	35	18	3	42		1720		1720
Goliday Isaac	6	Pr E ²	35	18	3	117 09		5030	500	5530
Routh Perry J	7	Pr E ² NW ⁴	35	14	3	19 84		775	150	925
Routh Joan	8	Pr NE ⁴	35	18	3	7 88		300	250	550
Routh James A	9	Pr E ² SE ⁴	35	18	3	14 33		490	300	790
Stoner Francis M	10	SW ⁴ NW ⁴	35	18	3	40		1600	50	1650
Tepton Benj L	11	Pr SE ⁴	35	18	3	40		1240		1240
								22750	2475	25225

SECTION NO. 35

Congressional Township, No. 18 R. 3

SCALE:—Forty rods to an inch, or ten rods to a space, Congress Land, which is one mile square for a section.
 Number of acres in this section, according to the United States Survey



MONTGOMERY COUNTY, INDIANA, 191

Assessor's Plat-Book for _____ Township, No. _____

Viguesney Printing Co., Terre Haute, Ind.

NAMES OF OWNERS	Number on Plat	DESCRIPTION	Section	Township	Range	Acres	Hundredths	Value of Lands	Value of Improvements	Value of Lands and Improvements	SC Nu
Bratton Chas E & B	1	Pr E² S E⁴	36	18	3	99	13				
do		Pr E ²	36	18	3	99	13	4250	900	5150	
Butler Wm & Anna M	2	Pr E ² N W ⁴	36	18	3	5		250	300	550	
Coddington John	3	Pr E ² N W ⁴	36	18	3	9	40	470	250	720	
Coddington Jas E & Aretta H	4	Pr E ² N W ⁴	36	18	3	2		100	300	400	
Gardner John W	5	Pr W ² N E ⁴	36	18	3	39	50	1540	100	1640	
Harris James S	6	Pr N W ⁴	36	18	3	21		900		900	
Harris Peter B	7	E ² S E ⁴	36	18	3	10	65	300	140	440	
Jones John E	8	Pr S E ⁴	36	18	3	81	53	3080	1300	4380	
Johnson Chas E & M E	9	Pr N W ⁴	36	18	3	1	63	100	475	575	
Johnson Wm & S. A.	10		36	18	3		75	50	150	200	
Lewis D. B. & G. P.	11	Pr E ² S E ⁴	36	18	3	20	97	525		525	
Miller W H	12	Pr E ² N W ⁴	36	18	3	3	55	250	250	500	
Miller Eliza J	13	Pr N ²	36	18	3	40		1760	350	2110	
Miller P. F. & E. J.	14		36	18	3	16	49				
do		E ² N W ⁴	36	18	3	2	11	800		800	
Mason W. E. & S. E.	15		36	18	3	1	50	75	150	225	
Powel Geo	16	Pr W ² S W ⁴	36	18	3	36	62	1750		1750	
Pumrel Isabelle	17	Pr E ² S W ⁴	36	18	3	12	74	540		540	
Routh Jas A	18	Pr W ² S W ⁴	36	18	3	7	34	375	100	475	
Smith W N	19	Pr E ² S E ⁴	36	18	3	21	27	735		735	
Turner Amanda	20	Pr E ² S W ⁴	36	18	3	50	00	2150	200	2350	
Turner Luna	21	Pr W ²	36	18	3	40	00	1280	1100	2380	
Troutman Hattie	22	E ² N W ⁴	36	18	3	3		150	350	500	
Taylor Nannie N	23		36	18	3	1	87	90	225	315	
Webb Thomas J & Mary E	24	E ² S W ⁴	36	18	3	26		1040	200	1240	

2250 6840 29400

MONTGOMERY COUNTY, INDIANA, 191

Fredericks Burg

Assessor's Plat-Book for

Township, No.

Vignoney Printing Co., Terre Haute, Ind.

NAMES OF OWNERS	Number on Plat	DESCRIPTION	Section	Township	Range	Acres	Hundredths	Value of Lands	Value of Improvements	Value of Lands and Improvements	SCAL Numbr
Abbott W. J.	Pt 2	O.P. Fredericks burg						10	30	40	
do		Pt W2 N.E. 4	18	18	3	1	01	50	200	250	
Chadwick Henry	Pt 3	O.P. Fredericks burg						15	60	75	
Coddington Henelt et al	2	O.P.									
do	15	O.P.						30	325	355	
Cox Eva	5	Longs add						40	200	240	
Chadwick Dicus	12	"						30	50		
do	13	"						30			
do	14	"						40	25		
do		Pt N.E. 4	18	18	3		20	30	275	305	
do		Pt N2	7	18			7	55	340	800	1140
Coddington Georgiana & George	18	O.P.						40	225		
do	25	"						30		295	
Evans Sarah	1	"						30			
do	14	"						40	150	220	
Evans Mrs	1	Longs						40			
do	2	Pt W2 N.E. 4	18	18	3		6	40	200		
do		Pt N.E. 4	18	18	3		6	17	270	550	
Galiway Robert L	19	O.P.						40			
do	20	O.P.						40	475		
do	23	"						30			
do	24	"						30			
do		Pt W2 NW4	18	18	3		8	67	385	1000	
Hipes Isabell & S N	9	O.P.						40			
do	Pt 10	"						30	40	110	
Hipes F B & A M	22 Pt	Longs						15			
do	23 Pt	"						20	150	185	
Hipes Simeon A. P.	9	"						40			
do	10	"						30	200	270	
Hugelheim John	9	O.P.						40	100		
do	26 Pt	"						15			
do	27 Pt	"						20			
do	15	Longs						30			
do		Pt W2 N.E. 4	18	18	3		16	25	300	530	
Hugelheim David	6	Longs						40	225	265	
								1975	4030	6045	

Fredericks burg
Continued

MONTGOMERY COUNTY, INDIANA, 191

Fredericksburg Continued

Assessor's Plat-Book for

Township, No.

Viguesney Printing Co., Terre Haute, Ind.

NAMES OF OWNERS	Number on Plat	DESCRIPTION	Section	Township	Range	Acres	Hundredths	Value of Lands	Value of Improvements	Value of Lands and Improvements
Johnson Minnie & W.C.	11	Longs odd						35	225	
do	12	OP						35		
do	21	OP						40	400	
do	22	Fred Longs						30		
do	28	" " "						30	50	
do	10 Pt	OP						20	400	
do	17	Fred Longs						30	25	
do	26	Fred Longs						30		
do	18	OP						40	425	
do	27	OP						40	225	
do	26	Fred Longs						30		1835
Reagan Rachel	4	OP						30		
do	13	"						40	150	220
Logan Alca A	9	"						30		
do	11	"						40	250	320
Linn Homer W.	13	Longs						30		
do	14	"						40	200	270
Mc Keely W.H. & Daisy J	18	"						30	125	155
Patton Louisa J	8	"						30	20	
do	15	"						30		
do	16	"						30		110
Phelps Thomas H	5	OP						30		
do	12	"						40	250	320
Peterman B C	3	New odd.						40		
do	4	"						40	350	
do	17	Longs						30	125	
do	20	"						25		
do	21	"						25		
do	22 Pt	"						15		
do	23	"						20	150	
do	11	"						50	450	
do	7	"						20	250	
do		Pt 124	18	18	3	13	75	6	15	2985
<i>Fredericksburg continued</i>								1620	3595	5215

MONTGOMERY COUNTY, INDIANA, 191

Frederickburg continued

Assessor's Plat-Book for

Township, No.

Viquesney Printing Co., Terre Haute, Ind.

NAMES OF OWNERS	Number on Plat	DESCRIPTION	Section	Township	Range	Acres	Hundredths	Value of Lands	Value of Improvements	Value of Lands and Improvements
Quinn Laura	10 Pt	OP						15	125	140
Reddenbaugh Joel	24 Pt	Longs						15		235
do	27 Pt							20	200	
Riley Chas	19	OP						40		480
do	24							40	400	
Rurton Fanny M	10 Pt	Longs New						15		75
do	15							20	40	
Skaggs Sarah A	7	OP						20		480
do	8							30	150	
do	10 Pt							10		
do	3							30		
do	14							40	200	
Smiley M B	20							40	425	525
do	22							30		
do	23							30		
Stewart-Fermelia A	19	Longs						25		25
Ward Charles B	1 Pt	OP						10		145
do	2 Pt							15	140	
								545	1980	2125

Linsburg
MONTGOMERY COUNTY, INDIANA, 191

Assessor's Plat-Book for _____ Township, No. _____

Viqueaney Printing Co., Terre Haute, Ind.

NAMES OF OWNERS	Number on Plat	DESCRIPTION	Section	Township	Range	Acres	Hundredths	Value of Lands	Value of Improvements	Value of Lands and Improvements	SC Nu
Baker F. M.	6	O.P. Linsburg	18					50	100	150	
Brown J. D.	1	OP						50	7		
do	2	OP						50	50	100	
Glossin Matilda	7	Mullins						50	150		
do	11	"						60	250	510	
Clark Chas A	9	"						50	175	225	
Dice Ida L		PT SE ⁴	18	18	3	13	60	600			
do	3	M.A. Dice add						50	325		
do	8	"						60	250		
do	11	"						30			
do	13	"						30			
do	14	"						30		1385	
Dice H E & M V	18	"						65	250	315	
Dale Isaac L	10	"						50	225	275	
Jones Amos & Sarah J	12	"						50	225		
do		PT SE ² SE ⁴	18	18	3	1		50		325	
Linn Asbury	13	Linn add						40	150		
do	14	"						40	150		
do	18	"						25			
do	19	"						25			
do	20	"						25			
do	21	"						25			
do	22	"						25			
do	23	"						25			
do	24	"						25			
do	27	"						25			
do	28	"						25			
do	29	"						25			
do	30	"						25			
do	31	"						25			
do	32	"						25			
do	33	"						25			
do	34	"						25			
do	12	Mullins add						60	350		
do	7	O.P.						100	400		
do	12	PT SE ⁴	18	18	3	34	78	1550	50	3235	
(Linsburg continued)								3590	2800	6490	

MONTGOMERY COUNTY, INDIANA, 191

Lumburg continued
 Assessor's Plat-Book for

Township, No.

Viquesney Printing Co., Terre Haute, Ind.

NAMES OF OWNERS	Number of	DESCRIPTION	Section	Township	Range	Acres	Hundredths	Value of Lands	Value of Improvements	Value of Lands and Improvements	SCA Num
Laughters Myrtle M	11	Mullins add						45	175	220	
Keller Walter	11	" "						45	200	330	
do		Pt SE ⁴	18	18	3		10	10	75		
Kelly J. S.	5	Mullins add						35	200	255	
Trustee of Lizzie Shendean											
Myers Ross	10	" "						35	225	280	
Myers Albert	3	CP						60	300	360	
Myers B. A.	4	" "						60	250		
do	1	Mullins add						30			
do	2	" "						30	10		
do	3	" "						30			
do	4	" "						30	50	490	
Peterson M L & Daisy	15	A Linn add						30			
do	16	" "						30		60	
Patterson Earnest B	17	" "						30	100	130	
Reck Jas. P.	5	W. A. Dices add						60	325		
do		Pt NE ⁴	18	18	3		50	30	100	515	
Rosen Walter E	8	CP						60	225		
do	9	" "						60	400		
do	25	Linn add						30	400		
do	24	" "						30		1205	
Rosen Grace M	10	CP						60	350	410	
Reichard John W	6	Mullins add						50	250	300	
Reichard Ediz	5	CP						60	275	335	
Reichard Chas R	8	Mullins add						55	225	280	
Vanscoyoe James L & Georgie A	7	W. A. Dices add						60	275	335	
Ward D J & M L	6	Pt SE ⁴ add						55	300		
do	18	Pt SE ⁴	18	18	3		30	25		380	
								1175	4710	5885	



