

Assessor's Plat Book

Walnut

Township.

MONTGOMERY COUNTY

1915

Assessor's Plat Book
Walnut Township
Montgomery County,
Indiana

1915

Last Name	First Name	Pages	Notes
Abbott	Celia E	9, 10	
Abbott	W J	9, 10	
Akers	J M	39, 40	
Armstrong	J A	37, 38	
Armstrong	J M	39, 40	
Armstrong	John O	17, 18	
Armstrong	M V	15, 16	
Baker	Anna C	71, 72	
Beamish	Chris	23, 24	
Beck	C R	5, 6	
Beck	Caroline	5, 6	
Beck	Frank H	3, 4	
Beck	Harley	39, 40	
Beck	Henry E	5, 6	
Beck	Henry W	3, 4	heirs
Beck	John	39, 40	
Beck	W T	5, 6	
Beck	William	39, 40	
Beebe	John C	3, 4	
Booher	Basil	53, 54	
Booher	F J	53, 54, 71, 72	
Bowman	Mary E	43, 44	
Bowman	O C	25, 26	
Bowman	Oliver W	25, 26	
Bowman	Susan E	27, 28	
Bowman	W H	3, 4	
Bratton	Ida M	41, 42	
Bratton	O W	59, 60	
Bratton	R L	49, 50	
Bratton	W V and Grace	27, 28	
Bronaugh	C T	47, 48	
Brown	H A and E E	61, 62	
Brown	James O	31, 32	
Brown	John M	55, 56	
Brown	Pricilla	55, 56, 69, 70	
Brown	Susan M	45, 46	
Bruce	C H	23, 24, 25, 26, 31, 32, 45, 46	
Bruce	Robert	29, 30	
Bruch	John W	51, 52	
Bruch	Minnie	53, 54	
Bruch	Philip L	67, 68	
Buchanan	Joanna	43, 44	
Buchanan	Mary M	43, 44	
Burroughs	Mary A	3, 4	
Bursott	Phoebe M	27, 28	
Butler	Wm and Anna	73, 74	
Campbell	Mary E	37, 38	
Campbell	Wallace B	37, 38	
Canner	W S	45, 46	
Carter	A B	7, 8	
Caster	J H	9, 10	
cemetery		24, 72	
Chadwick	C C	45, 46	
Chadwick	C C and V M	45, 46	
Chadwick	Dicy and Z F	37, 38	
Chambers	M E and M M	55, 56	
Chambers	Wm	43, 44	
Chesterson	W H	37, 38	
Chesterson	W H and Rinda	37, 38	
church		28	
Clahan	John	59, 60	
Clahan	Michael	59, 60	
Clahan	Patrick	41, 42	
Clahan	Patsy	59, 60	
Clark	Stella	37, 38	
Coddington	Harley	39, 40	
Coddington	John	5, 6, 23, 24, 73, 74	
Coddington	John C	3, 4	
Conner	W A	55, 56, 57, 58	
Corn	A W	61, 62	
Corn	G W Jr	61, 62	
Cosby	J R	41, 42	
Coulter	Samuel and H	61, 62	
Cox	A F	7, 8	
Crain	C	37, 38	
Crain	C G	15, 16	
Crawford	C M and C R	11, 12	
Cronin	Tom	69, 70	
Davis	Grant and M A	25, 26	
Davis	Joseph	53, 54	
Dazy	Wm	45, 46	

Denny	Martha	67, 68	
Detchon	Sarah	37, 38	
Dice	Anna M	15, 16, 41, 42	
Dice	Ida B	37, 38	
Dice	J F	15, 16	
Dice	Lillie F	13, 14, 15, 16	
Dice	Manley B	13, 14	
Dice	Mark	33, 34, 37, 38	
Dice	W B	37, 38, 39, 40, 41, 42	
Dice	W B and Anna M	41, 42	
Dickson	Omer and Bessie	25, 26	
Duke	James F	55, 56	
Eddingfield	G and G	57, 58	
Eddingfield	J C	73, 74	
Eddingfield	Nancy E	57, 58	
Eddingfield	O M	43, 44, 57, 58	
Edwards	A E	39, 40	
Edwards	Lillian M	19, 20, 21, 22	
Edwards	M E	15, 16	
Elmore	Charles	19, 20	
Elwell	James D	73, 74	
Evans	J E	71, 72	
Evans	J E and Ida B	71, 72	
Evans	Jesse F	25, 26	
Evans	T E	47, 48	
Evans	Thomas E	27, 28	
Evans	W E	53, 54, 71, 72	
Evans	Willa L	25, 26	
Everson	A N	21, 22	
Everson	A N and M B	21, 22	
Everson	Hannah	63, 64	
Everson	James H	63, 64	
Ewen	C C and Madge	53, 54	
Feather	Amanda E	53, 54	
Finch	Sarah	15, 16	
Finch	John H	11, 12	
Finch Gravel Road		4, 6	
Fletcher	John H	15, 16	
Fletcher	Lida	15, 16	
Foster	Lawrence	11, 12	
Frantz	W M	65, 66	
Garner	John W	73, 74	
Garner	Susan M	25, 26	
Gatliff	B F and Flora	63, 64	
Golladay	Fred	71, 72	heirs
Golladay	Isaac	69, 70, 71, 72	
Gray	Z H and S E	29, 30	
Grimes	Eugenia	13, 14	
Hall	S	65, 66	heirs
Harris	A J	63, 64	
Harris	Charles E	73, 74	
Harris	Charles L	51, 52	
Harris	Peter B	73, 74	
Haycock	A W	37, 38	
Hayes	W W	59, 60, 61, 62, 63, 64	
Hayes	W W "etal"	65, 66	
Hedge	Mary E	73, 74	
Higgins	Clement	25, 26	
Higgins	R G	25, 26	
Higgins	W M	25, 26	
Hinkle	George W	31, 32	
Hinkle	Samuel B	65, 66, 67, 68	
Hinkle	W M	19, 20	
Hobson	Emily A	39, 40	
Hobson	Jacob	37, 38	
Hopkins	T	15, 16	
Horney	John E	65, 66	
Hostetter	S D	61, 62	heirs
Huffman	C W	39, 40	
Hugelheim David		37, 38	
Hunt	J C	55, 56	
Imel	Frances J	63, 64	
Imel	Rebekah	61, 62	
Jackman	A W	9, 10	
Jackman	Mary E	9, 10	
Janes	James B	61, 62	
Jarvis	Doria J	55, 56	
Jarvis	James Z	55, 56	
Johnson	C E and M E	73, 74	
Johnson	W M and S A	73, 74	
Johnson	W O	35, 36	
Jones	W D	53, 54	
Joseph	George S	21, 22	
Keyes	Paul H	43, 44	
Lane	Effie W	53, 54	
Lauthers	C	37, 38	
Lauthers	Margarett	39, 40	
Layne	G T and E L	67, 68	
Leavitt	J and Eva L	43, 44	
Lee and Clements		23, 24	

Lewis	C P	73, 74	
Linn	Asbury	37, 38	
Linn	C W	45, 46	
Linn	Charles J	37, 38	
Linn	Gertrude	43, 44	
Linn	H C	43, 44	
Linn	J W and M A	19, 20, 35, 36	
Linn	Joe A	41, 42	
Linn	Joseph A	57, 58	
Linn	Maggie L	19, 20	
Linn	Nancy E	33, 34	
Linn	W A	37, 38, 63, 64	
Linn	W T	69, 70	
Linn	Warner E	63, 64	
Linn	Wheeler A	31, 32	
Linn	Zulu B	59, 60	
Lockhart	C E	45, 46, 55, 56	
Lockridge	John	17, 18, 19, 20	heirs
Long	A W and A J	3, 4	
Loop	Clyde	41, 42	
Loop	W C	43, 44	
Loop	W C and N Z	35, 36	
Loop	W P	35, 36	
Lynch	W B	9, 10	
Lynch	W B	11, 12	
Lytle	J T	67, 68	
Mahorney	David D	63, 64	
Martin	C J and M E	27, 28	
Mason	W C and S E	73, 74	
Massing	Lulu H	57, 58	
McCarty	Edward	39, 40	
McCoy	Mary M	21, 22	
McDonald	Patrick	43, 44, 57, 58	
McIntire	J H and Martha	47, 48	
McIntire	James H	47, 48	
McIntire	Martha E	51, 52	
McIntire	T J	29, 30, 45, 46, 47, 48, 49, 50	
McLaughlin	Rosanna	55, 56	
McMullen	J E	61, 62	
McVey	Minnie M	39, 40	
Menefee	Edward R	67, 68	
Miler	J W C	69, 70	
Miller	Alonzo H	51, 52	
Miller	B F	67, 68	
Miller	B F and Flora	43, 44	
Miller	E J	73, 74	
Miller	G A	67, 68	
Miller	George A	69, 70	
Miller	Glenn	49, 50	
Miller	Henry A	33, 34, 67, 68	
Miller	James A	11, 12	
Miller	Jessie L	51, 52, 73, 74	
Miller	P F and E J	73, 74	
Miller	S V and O P	3, 4	
Minnich	A E	65, 66	
Minnich	C A	39, 40, 59, 60	
Minnich	R D	59, 60, 65, 66	
Mitchel	C H	55, 56	
Moore	Robert E	25, 26	
Moore	Robert S	71, 72	
Morris	O B	7, 8	
Morris	Catharine	45, 46	
Morris	James H	45, 46	
Morris	W H	9, 10	
Morrison	D V	69, 70	
Morrison	Lucy	69, 70	
Morrison	Q A	69, 70	
Mount	E C	23, 24, 25, 26	
Mullikin	W D	39, 40, 41, 42	
Myer	W F	11, 12	
Myers	A H	37, 38, 43, 44, 57, 58	
Myers	G E and A E	65, 66	
Myers	J E	65, 66	
Myers	Margaret	43, 44	
Myers	W	37, 38	
Myers	W F	17, 18	
Needham	Arch	49, 50	
Needham	Arch and Rachel	49, 50	
Newkirk	A	65, 66	
Newkirk	A L	57, 58	
Norman	Julia	65, 66	
Park Farms Co		15, 16, 37, 38	
Pattison	Giles	15, 16	
Peck	S C	39, 40	
Peck	Strawder W	31, 32	
Peterman	C C	37, 38	
Peterson	C E and E F	21, 22	
Peterson	Emeline	37, 38	
Peterson	Louisa J	9, 10	
Peterson	M	37, 38	

Pogue	E O and M C	21, 22	
Pogue	Ed and Charles	17, 18	
Porter	J T and E V	27, 28, 29, 30	
Powell	G W	73, 74	
Powell	George W	27, 28	
Powell	Henerietta	23, 24	
Powell	J W T S J	53, 54	
Pummell	Isabell	73, 74	
R R		40	
Ramsey	Joseph W	53, 54	
Rason	A	37, 38	
Redenbaugh	W C	57, 58	
Remley	Daniel	7, 8, 19, 20	
Rice	Joe and H	43, 44	
Rice	Joe H and H	41, 42	
Richardson	John U	31, 32	
Ried	Julia A	19, 20	
Ried	Julia E	9, 10	
Righter	Mary E	33, 34	
Robbins	James H	5, 6, 7, 8, 21, 22, 23, 24	
Robbins	M	55, 56	
Ross	Joseph J	17, 18	
Routh	James A	71, 72, 73, 74	
Routh	John J	51, 52	
Routh	Perry J	71, 72	
Rowe	George W	51, 52	
Rutan	R A	43, 44	
Sanford	C W	15, 16	
school		28, 38, 68	
Scott	W D and S E	37, 38	
Shewey	Harry D	35, 36	
Shirley	F L	27, 28	
Smiley	Andrew	45, 46	
Smith	Lida	15, 16	
Smith	Mary R	39, 40	heirs
Smith	Monroe	55, 56, 57, 58	
Smith	W N	73, 74	
Sparks	A B and Lucy	53, 54	
Stanley	Walter	53, 54	
Stephenson	Florence	57, 58	
Stephenson	Martha A	33, 34	
Stephenson	Willard	31, 32	
Stewart	Geo J and E	25, 26	
Stewart	James A	53, 54	
Stewart	M I	47, 48	
Stipe	Joseph W	5, 6	
Stoner	F M	71, 72	
Strong	M and Ada	25, 26	
Swan	James	13, 14	
Swan	W S and E	13, 14	
Swisher	George W	27, 28	
Taylor	Nancy	73, 74	
Tipton	B L	71, 72	
Troutman	Hattie	73, 74	
Turner	Amand L	73, 74	
Turner	Lulu	73, 74	
Vanarsdall	R A	15, 16	
Vancleave	J W and J W	67, 68	
Walker	J E and Minerva	51, 52	
Walkup	Frank M	49, 50	
Walkup	R C	33, 34	
Walkup	Rhoda A	53, 54	
Walkup	Mary E	53, 54	
Wallace	Nichol	39, 40	
Walls	Laura	73, 74	
Walls	Laura and Wm	53, 54	
Walls	N A	73, 74	
Walters	A C	69, 70	
Ward	Charles B	17, 18	
Ward	John W	11, 12, 13, 14, 41, 42	
Weaver	Burl	41, 42	
Weaver	C U and W J	11, 12, 17, 18	
Webb	T J and M E	73, 74	
Weleiver	Fred and M	21, 22	
Wheeler	Mattie E	55, 56	
Williamson	Ann	45, 46	
Williamson	G A	37, 38	
Woehl	Michael	67, 68	
Wright	T W	41, 42	

MONTGOMERY COUNTY, INDIANA, 191

Assessor's Plat-Book for

walnut Township, No.

F. R. WOODBURN PRINTING CO., TERRE HAUTE, IND.

NAMES OF OWNERS

No. on Plat

DESCRIPTION

Section

Township

Range

Acres

Hundredths

Value of
Lands

Value of Im-
prove-
ments

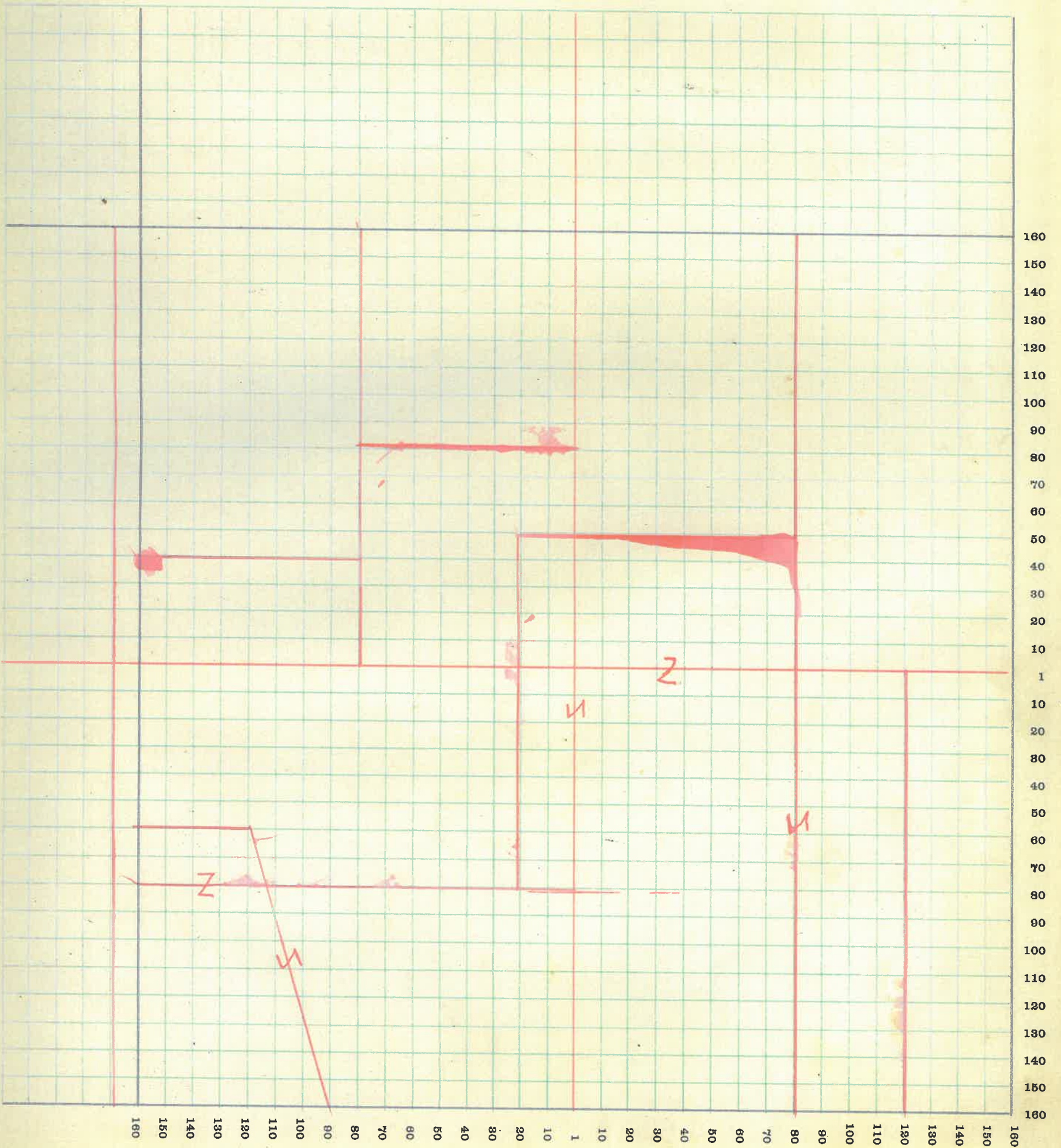
Value of
Lands
and
Improve-
ments

1

SECTION NO. 1

Congressional Township, No. 18 R. 3

SCALE:—Forty rods to an inch, or ten rods to a space, Congress Land, which is one mile square for a section.
Number of acres in this section, according to the United States Survey



2

MONTGOMERY COUNTY, INDIANA, 191

Assessor's Plat-Book for

Township, No.

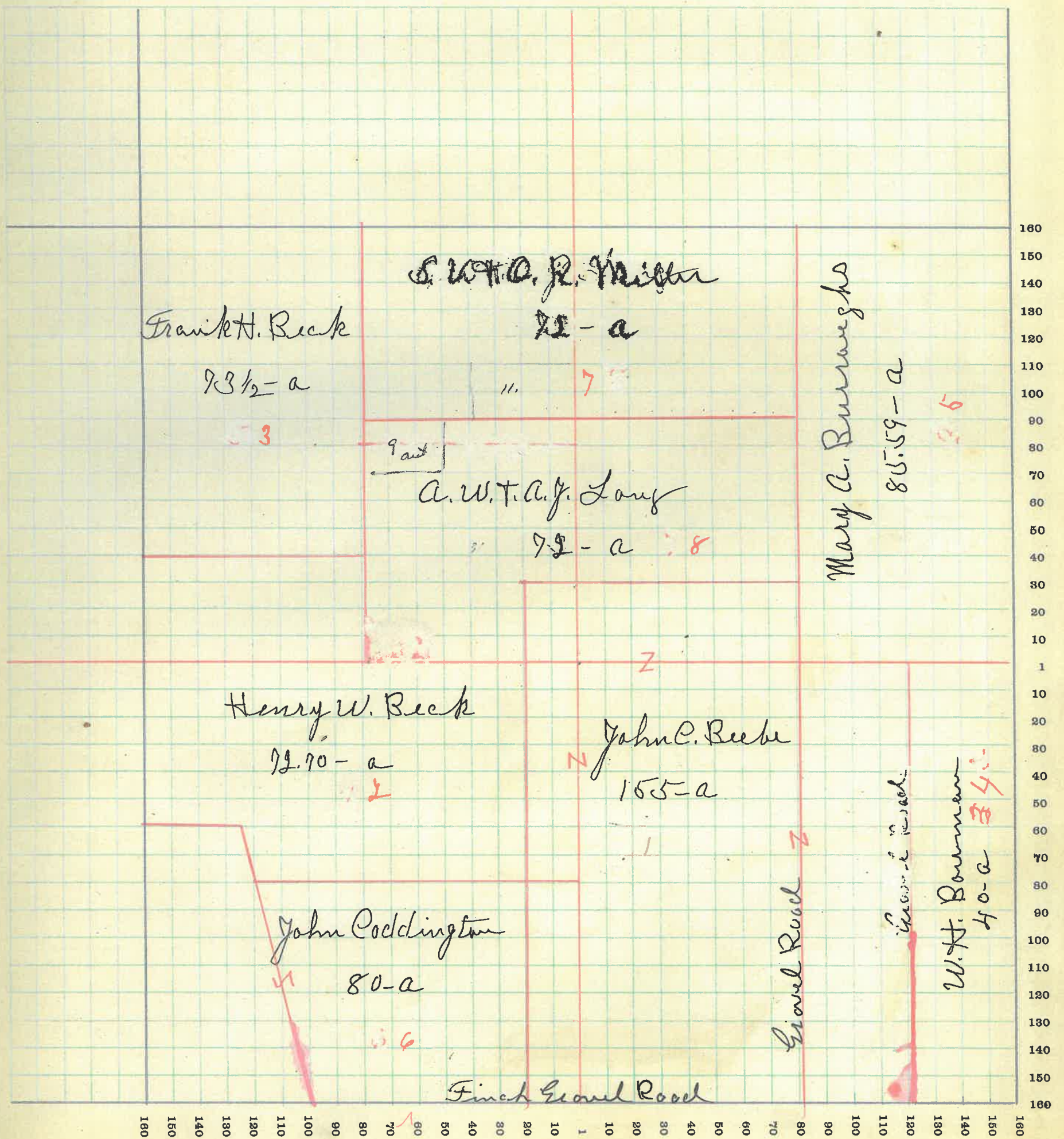
R. WOODBURN PRINTING CO. - TERRE HAUTE, IND

NAMES OF OWNERS	No. on Plat	DESCRIPTION	Section	Township	Range	Acres	Hundredths	Value of Lands	Value of Improvements	Value of Lands and Improvements	SC Nu
Beebe John C	1	Pt E. 2 N.W. 4	1	18 3	5						
do		Pt W. 2 N. E. 4	1	18 3	10						
do		Pt E. 2 N.W. 4	1	18 3	20						
do		W. 2 S. E. 4	1	18 3	80						
do		Pt E. 2 S. E. 4	1	18 3	40			7075	1000	8075	
Beck Henry W. Hrs.	2	Pt W. 2 S.W. 4	1	18 3	92 90			3090	1000	3090	
Beck Frank H.	3	Pt W. 2 N.W. 4	1	18 3	25			3190	150	3240	
Bourma W. H.	4	Pt E. 2 S. E. 4	1	18 3	40			1600		1600	
Burrings Mary A	5	E. 2 N. E. 4	1	18 3	85 59			3530	1100	4630	
Coddington John	6	S. 2 S. W. 4	1	18 3	80			3300	400	3700	
Miller S. V. F. Q. P.	7	Pt. N. W. 4	1	18 3	40						
do		Pt W. 2	1	18 3	32			2920	250	3170	
Long A. W. F. A. J.	8	Pt. N. W. 4	1	18 3	40						
do		Pt. N. W. 4	1	18 3	32			2920	200	3120	
								645	1927.625	3100	30925

SECTION NO. 1

Congressional Township, No. 18 R. 3

SCALE:—Forty rods to an inch, or ten rods to a space, Congress Land, which is one mile square for a section. Number of acres in this section, according to the United States Survey



MONTGOMERY COUNTY, INDIANA, 191

Assessor's Plat-Book for

Township, No.

F. R. WOODBURN PRINTING CO., TERRE HAUTE, IND.

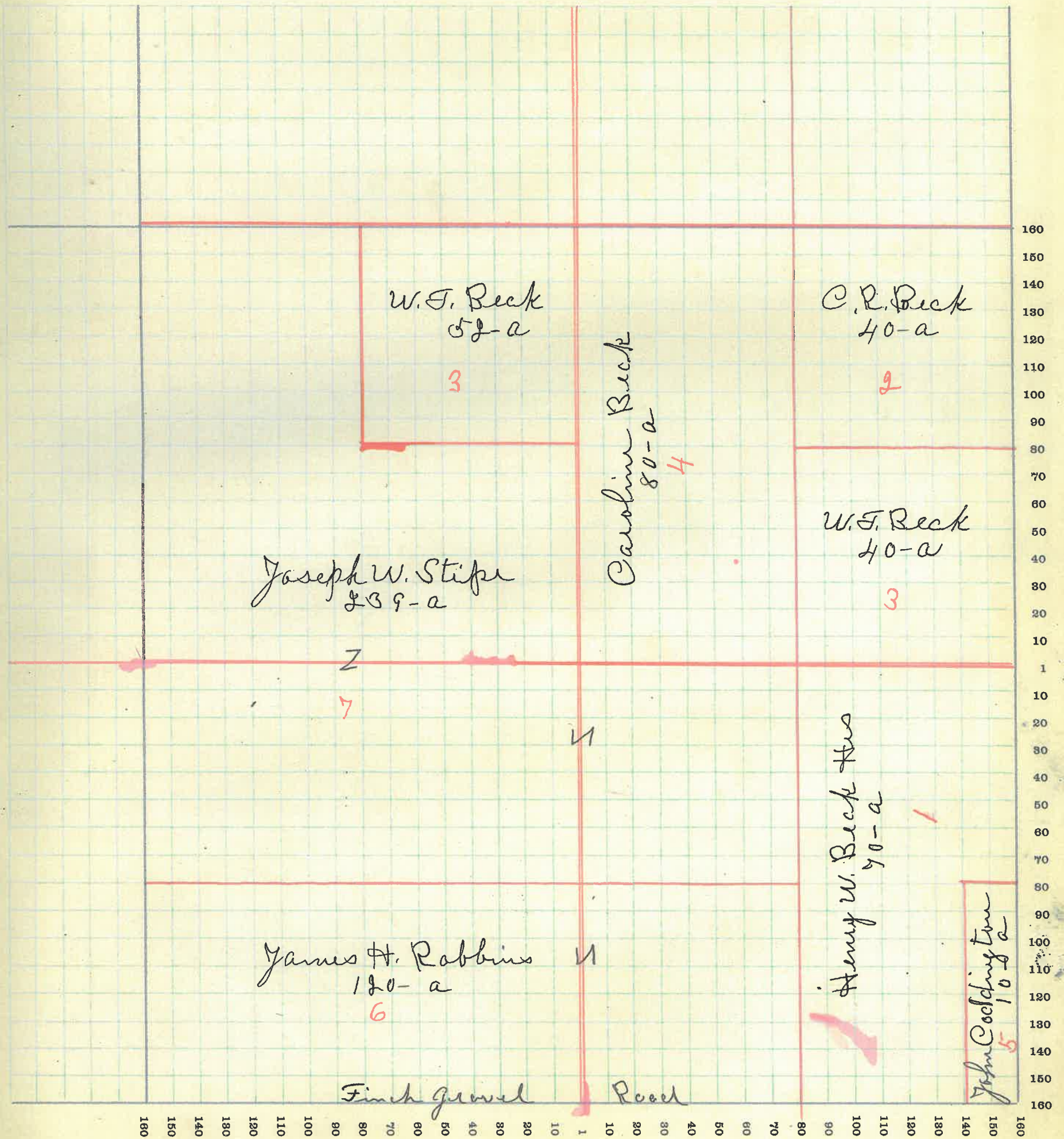
NAMES OF OWNERS	No. on Plat	DESCRIPTION	Section	Township	Range	Acres	Hundredths	Value of Lands	Value of Improvements	Value of Lands and Improvements
Beck Henry W.	1	Pt E. S. 6.4	2	183	70	2900	1000	3900		
Beck C. R.	2	Pt E. N. W. 4	2	183	40	1600	800	2400		
Beck W. E.	3	Pt E. T. Pt N. W. 2	2	183	92	90	3450			3450
Beck Caroline	4	Pt N. 2	2	183	81	20	3200	400	3600	
Coddington John	5	Pt E. S. 6.4	2	183	10	400				400
Robbins James H.	6	Pt S 2	2	183	120	4960	300	5260		
Slife Joseph W.	7	Pt S. T. N. 2	2	183	239	9560	1000	10560		

652 90 26090 3500 29570

SECTION NO. 2

Congressional Township, No. 18 R. 3

SCALE:—Forty rods to an inch, or ten rods to a space, Congress Land, which is one mile square for a section.
Number of acres in this section, according to the United States Survey



MONTGOMERY COUNTY, INDIANA, 191

Assessor's Plat-Book for

Township, No.

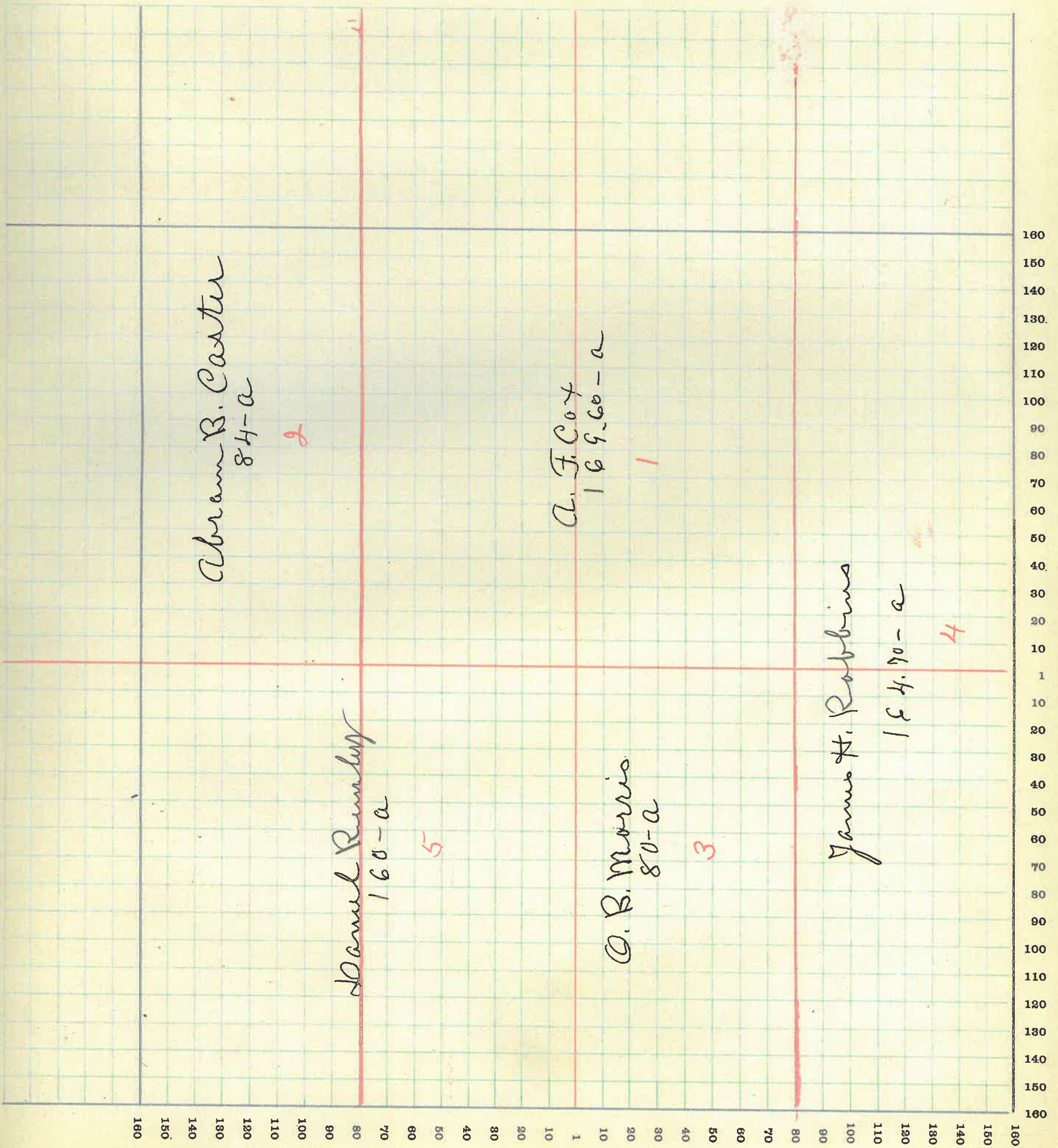
T. R. WOODBURN PRINTING CO., TERRE HAUTE, IND.

NAMES OF OWNERS	No. on Plat	DESCRIPTION	Section	Township	Range	Acres	Hundredths	Value of Lands	Value of Improvements	Value of Lands and Improvements	
Cox A. F.	1	W ² N. E ⁴ E ² N. E ⁴	3	18	3	169	60	6800	75	6875	
Caster A. B.	2	W ² N. W. 4	3	18	3	84		3485		3485	
Morris O. B.	3	W. E. S. E. 4	3	18	3	80		3360	400	3760	
Robbins James H.	4	E ² N. E ⁴ E ² S. E. 4	3	18	3	164	70	7200	400	7600	
Remley Daniel	5	S. W. 4	3	18	3	160	00	7200	600	7800	
							6583028045 1475 29520				

SECTION NO. 3

Congressional Township, No. 18 R. 3

SCALE:—Forty rods to an inch, or ten rods to a space, Congress Land, which is one mile square for a section.
Number of acres in this section, according to the United States Survey



MONTGOMERY COUNTY, INDIANA, 191

Assessor's Plat-Book for

Township, No.

F. R. WOODBURN PRINTING CO. - TERRE HAUTE, IND.


NAMES OF OWNERS	No. on Plat	DESCRIPTION	Section	Township	Range	Acres	Hundredths	Value of Lands	Value of Improvements	Value of Lands and Improvements
Abbott Celia E.	1	W ² S E. 4	4	183	80	3600	700	4300		
Abbott W. J.	2	PT E. 2 S. W. 4	4	183	1250	545	545			
Caster G. H.	3	E ² N. E. 4	4	183	84	3690	700	4390		
Lynch W. B.	4	W ² N W 4	4	183	89	203650	3650			
Morris W. H.	5	PT S. W. 4	4	183	120	5000	300	5300		
Jackman A. W.	6	W ² N. E. 4	4	183	83	503980	3980			
Jackman Mary E.	7	E ² N. W. 4	4	183	83	253980	200	3580		
Ried Julia E.	8	PT E. 2 S. W. 4	4	183	29	501235	1235			
Peterson Louisa J.	9	E. 2 S. E. 4	4	183	80	3600	500	4100		

65415 28080 2400 30480

SECTION NO. 4

Congressional Township, No. 18 R. 3

SCALE:—Forty rods to an inch, or ten rods to a space, Congress Land, which is one mile square for a section.
Number of acres in this section, according to the United States Survey



MONTGOMERY COUNTY, INDIANA, 191

Assessor's Plat-Book for

Township, No.

F. R. WOODBURN PRINTING CO., TERRE HAUTE, IND.

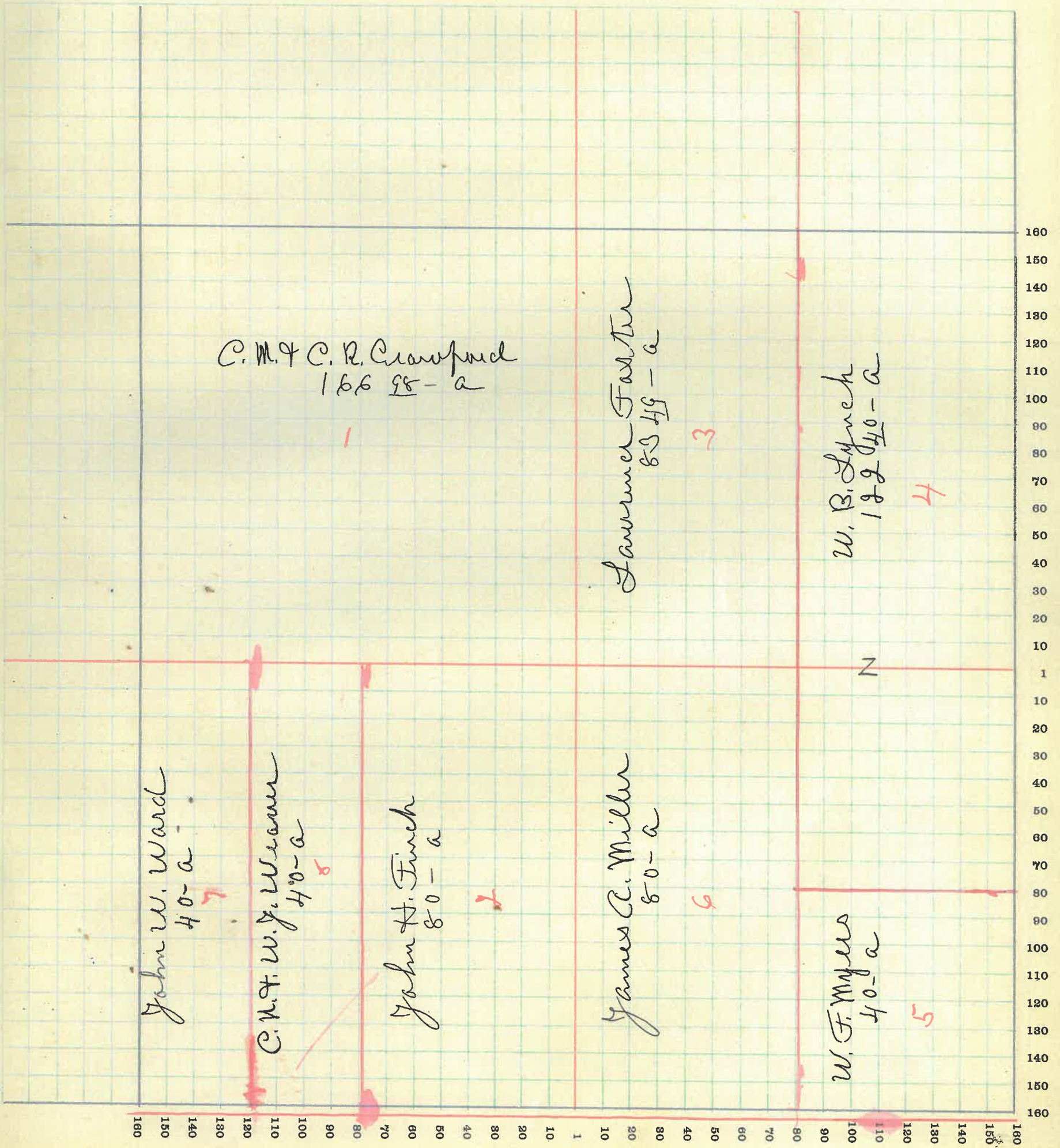
NAMES OF OWNERS	No. on Plat	DESCRIPTION	Section	Township	Range	Acres	Hundredths	Value of Lands	Value of Improvements	Value of Lands and Improvements
Crawford C. M. F. C. R.	1	N. W. 4	5	18	3	166.98	7380			7380
Finch John H.	2	E. 1/2 S. W. 4	5	18	3	80	3600	500		4100
Foster Lawrence	3	W. 1/2 N. E. 4	5	18	3	89.49	3585	800		4385
Lynch W. B.	4	E. 1/2 N. E. 4 + PT E. 1/2 S. E. 2	5	18	3	123.50	5490	1350		6840
Myers W. F.	5	PT E. 1/2 S. E. 4	5	18	3	40	1800			1800
Miller James A.	6	W. 1/2 S. E. 4	5	18	3	80	3600	800		4400
Ward John W.	7	PT W. 1/2 S. W. 4	5	18	3	40	1200	150		1550
Weaver C. H. F. W. J.	8	PT W. 1/2 S. W. 4	5	18	3	40	1800	500		2300

653 97 ~~22~~ 655 4100 32755

SECTION NO. 8

Congressional Township, No. 18 R. 3

SCALE:—Forty rods to an inch, or ten rods to a space, Congress Land, which is one mile square for a section.
Number of acres in this section, according to the United States Survey



MONTGOMERY COUNTY, INDIANA, 191

Assessor's Plat-Book for

Township, No.

T. R. WOODBURN PRINTING CO., TERRE HAUTE, IND

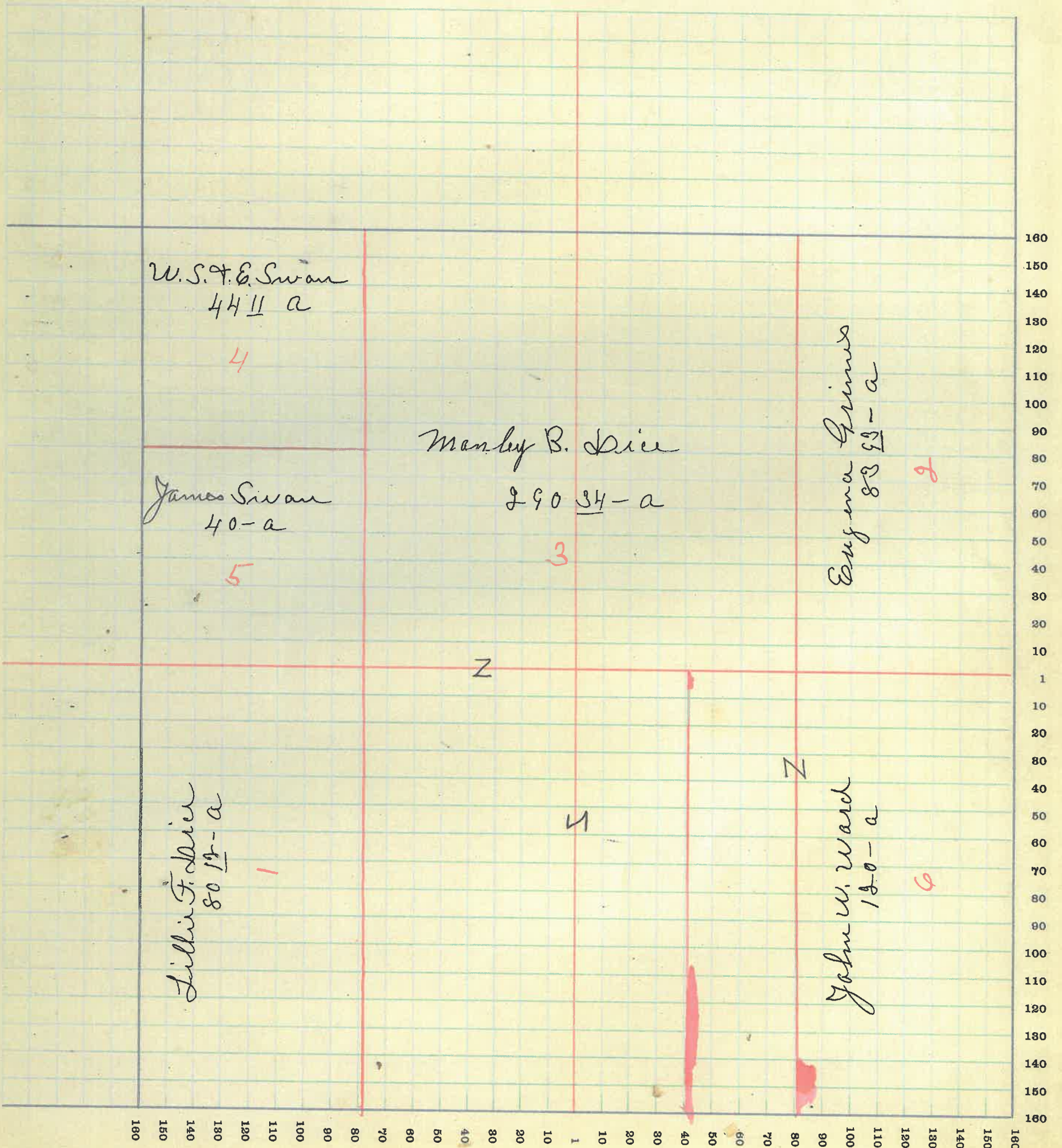
NAMES OF OWNERS	No. on Plat	DESCRIPTION	Section	Township	Range	Acres	Hundredths	Value of Lands	Value of Improvements	Value of Lands and Improvements
Dice Lillie F.	1	W. & S. W. 4	6	18	3	80	12	3900	1000	4900
Grimes Eugenia J.	2	E. & N. E. 4	6	18	3	83	99	3585 ³⁵⁰⁰	150	3735
Dice Manly B.	3	PT N. & PT S. 2	6	18	3	290	34	12870	900	13770
Swan W. S. T. & E.	4	PT W. & N. W. 4	6	18	3	44	11	1890		1890
Swan James	5	PT W. & N. W. 4	6	18	3	40		1800	250	2050
Ward John W.	6	PT S. W. 4	6	18	3	12	0	5400	800	6200

65850 29245 3100 32345

SECTION NO. 6

Congressional Township, No. 18 R. 3

SCALE:—Forty rods to an inch, or ten rods to a space, Congress Land, which is one mile square for a section.
Number of acres in this section, according to the United States Survey



MONTGOMERY COUNTY, INDIANA, 191

Assessor's Plat-Book for

Township, No.

F. R. WOODBURN PRINTING CO., TERRE HAUTE, IND.

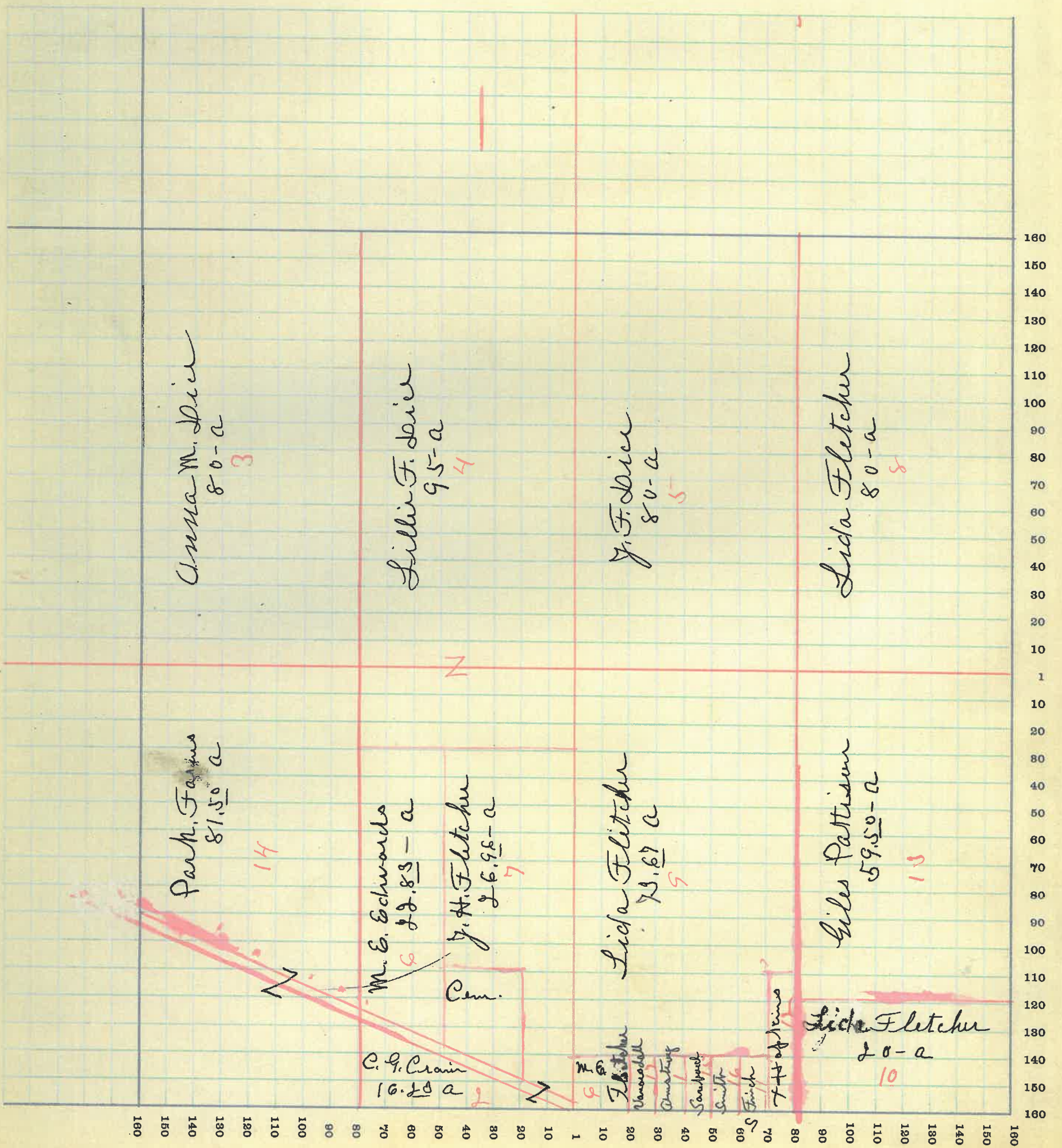
NAMES OF OWNERS	No. on Plat	DESCRIPTION	Section	Township	Range	Acres	Hundredths	Value of Lands	Value of Improvements	Value of Lands and Improvements
Armistead M. V.	1	PT W ² S. E ⁴	7	18	3	42	50	200	250	
Crain C. G.	2	PT E ² S. W ⁴	7	18	3	16	23	490	400	890
Dice Anna M.	3	W ² N. W ⁴	7	18	3	80	3380	650	4030	
Dice Lilla F.	4	E ² N. W ⁴	7	18	3	95	3920	600	4520	
Dice J. F.	5	W ² N. E ⁴	7	18	3	80	2900	250	3150	
Edwards M. E.	6	PT E ² S. W ⁴	7	18	3	22	83	650	850	1500
Fletcher John H.	7	PT E ² S. W ⁴	7	18	3	26	96	810	750	1560
Fletcher Lida	8	E ² N. E ⁴	7	18	3	60	2900	300	3200	
do	9	PT W ² S. E ⁴	7	18	3	73	67	2960	950	3910
do	10	PT E ² S. E ⁴	7	18	3	20		800		800
Finch Sarah	11	PT W ² S. E ⁴	7	18	3	50		25	125	150
Hapkins Tenophon	12	PT W ² S. E ⁴	7	18	3	1	50	75	150	225
Pattison Gules	13	PT E ² S. E ⁴	7	18	3	59	50	1785	325	2110
Park Farms Co	14	W ² S. W ⁴	7	18	3	81	50	3090	500	3590
Samford C. W.	15	PT W ² S. E ⁴	7	18	3	50		50	150	200
Smith Lida	16	PT W ² S. E ⁴	7	18	3	84		50	175	225
Vanarsdall R. A.	17	P. W ² S. E ⁴	7	18	3	1		50		50

639 46 26985 6175 33.160

SECTION NO. 7

Congressional Township, No. 18 R. 3

SCALE:—Forty rods to an inch, or ten rods to a space, Congress Land, which is one mile square for a section. Number of acres in this section, according to the United States Survey



MONTGOMERY COUNTY, INDIANA, 191

Assessor's Plat-Book for

Township, No.

F. R. WOODBURN PRINTING CO., TERRE HAUTE, IND.

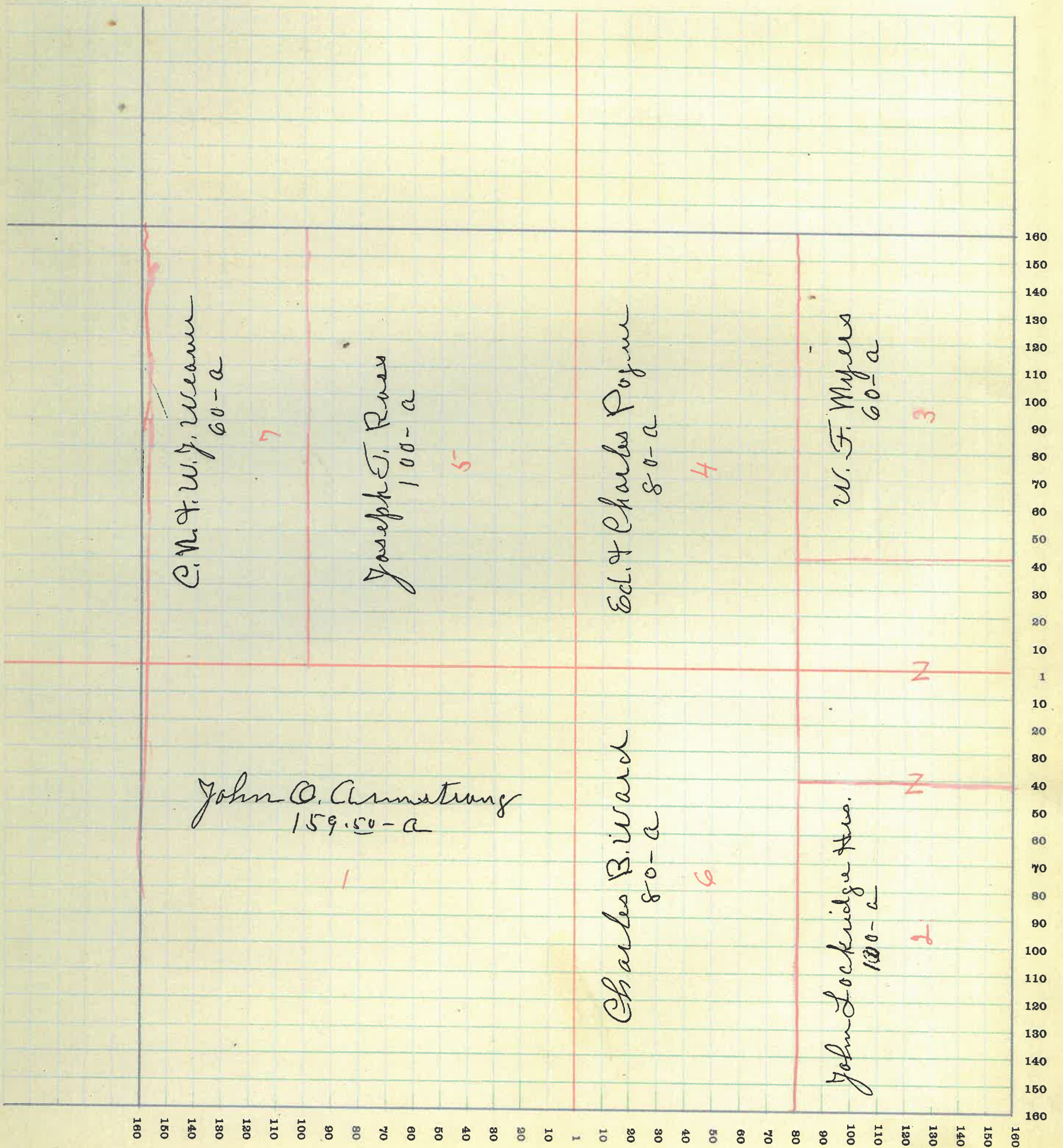
NAMES OF OWNERS	No. on Plat	DESCRIPTION	Section	Township	Range	Acres	Hundredths	Value of Lands	Value of Improvements	Value of Lands and Improvements
Armstrong John C.	1	S. W. 4	8	18	3	159.50	6380	800	7180	
Lockridge John H. & W.	2	PT. E. 2	8	18	3	100	4250	950	5200	
Myers W. F.	3	PT E. 2 N. E. 4	8	18	3	60	2610	800	3410	
Pager Ed. & Charles	4	W. 2 N. E. 4	8	18	3	80	3300	225	3525	
Ross Joseph J.	5	E. 2 N. W. 4 PT W. 2 N. W. 4	8	18	3	100	4250	900	5150	
Ward Charles B.	6	W. 2 S. E. 4	8	18	3	80	3200	425	3625	
Weaver C. H. & W. J.	7	PT N. W. 4	8	18	3	60	2550	400	2950	

63950 26490 4500 30990

SECTION NO. 8

Congressional Township, No. 18 R. 3

SCALE:—Forty rods to an inch, or ten rods to a space, Congress Land, which is one mile square for a section.
Number of acres in this section, according to the United States Survey



MONTGOMERY COUNTY, INDIANA, 191

Assessor's Plat-Book for

Township, No.

F. R. WOODBURN PRINTING CO. - TERRE HAUTE, IND.


NAMES OF OWNERS	No. on Plat	DESCRIPTION	Section	Township	Range	Acres	Hundredths	Value of Lands	Value of Im-provements	Value of Lands and Improve-ments
Edmore Charles L	1	W ² N. W. 4	9	18	3	80		3200	900	4100
Edwards Lilham M.	2	E ² S. E. 2	9	18	3	80		3700	600	4300
Ginn Maggie L.	3	PT N. E. 4	9	18	3	120		5100	800	5900
Hinkle W. M.	4	PT N. 2 S. E. 4	9	18	3	80		3400	500	3900
Lockridge John Hrs	5	W. 2 S. W. 4	9	18	3	80		3400		3400
Linn J. W. F. M. A.	6	S. 2 S. E. 4	9	18	3	80		3400	500	3900
Ried Julia A.	7	E. 2 N. W. 4	9	18	3	80		3200	300	3500
Rumby Daniel	8	N. E. 4 N. E. 4	9	18	3	40		1840		1840

640 27240 3600 30840

SECTION NO. 9

Congressional Township, No. 18 R. 3

SCALE:—Forty rods to an inch, or ten rods to a space, Congress Land, which is one mile square for a section.
Number of acres in this section, according to the United States Survey



MONTGOMERY COUNTY, INDIANA, 191

Assessor's Plat-Book for _____

Township, No. _____

R. WOODBURN PRINTING CO., TERRE HAUTE, IND

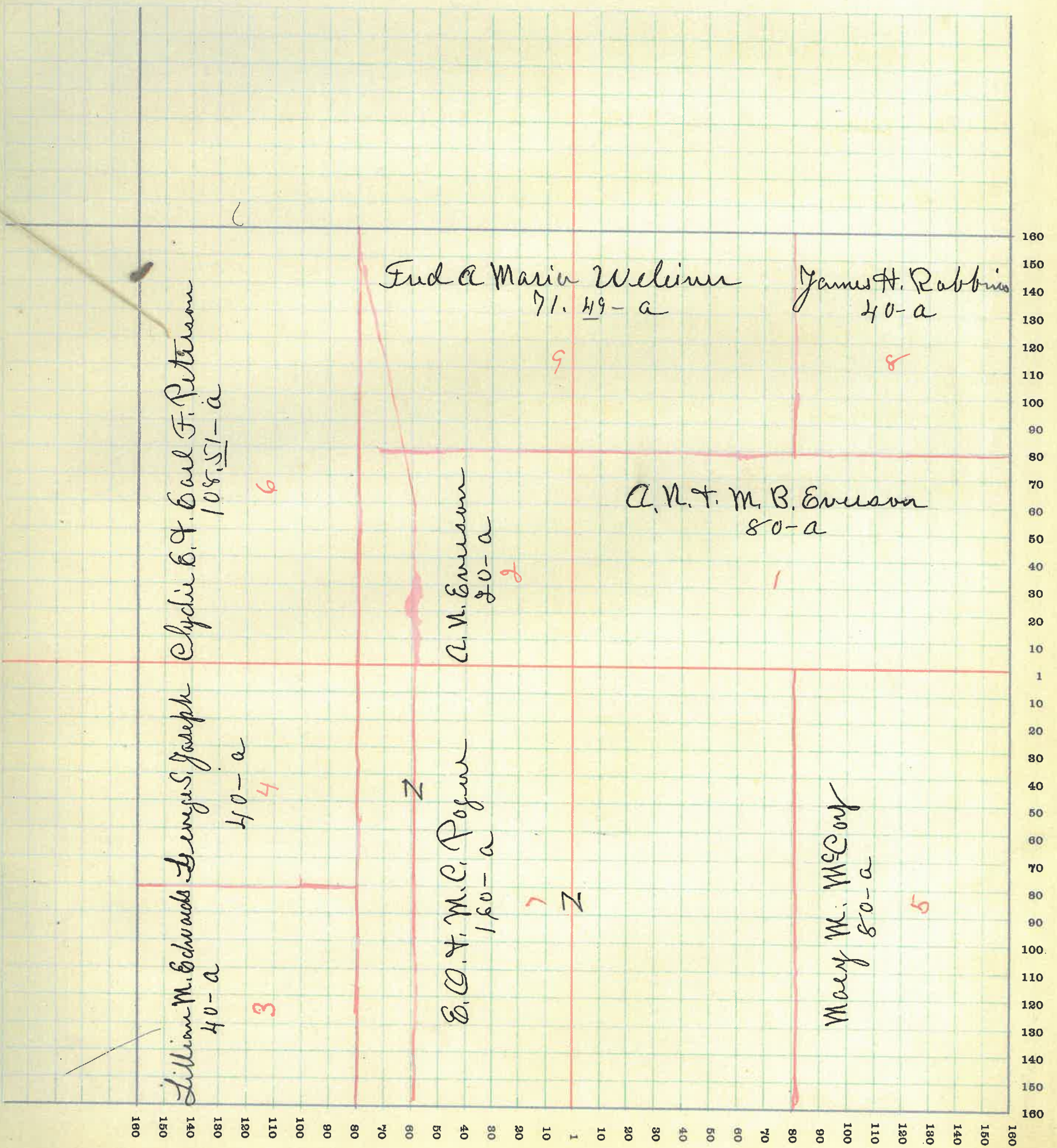
NAMES OF OWNERS	No. on Plat	DESCRIPTION	Section	Township	Range	Acres	Hundredths	Value of Lands	Value of Improvements	Value of Lands and Improvements
Everson A. N. & M. B.	1	S. 2 N. E. 4	10	18	3	80	3280	275	3755	
Everson A. N.	2	PT E. 2 N. W. 4	10	18	3	20	870	1000	1870	
Edwards Lillian M.	3	S. W. 4 S. W. 4	10	18	3	40	1700		1700	
Joseph George S.	4	N. W. 4 S. W. 4	10	18	3	40	1400	200	1600	
McCoy Mary M.	5	E. 2 S. E. 4	10	18	3	80	3200	50	3250	
Peterson C. E. & E. F.	6	PT N. W. 4	10	18	3	108	574475		4475	
Pogue E. O. & M. C.	7	PT. S. 2	10	18	3	160	6600	800	7400	
Rabbin James H.	8	N. W 4 N. E. 4	10	18	3	40	1640	100	1740	
Wilhelm Fred. & M.	9	PT N. 2	10	18	3	74	492950	500	3450	

640 00 26315 2925 29240

SECTION NO. 10

Congressional Township, No. 18 R. 3

SCALE:—Forty rods to an inch, or ten rods to a space, Congress Land, which is one mile square for a section.
Number of acres in this section, according to the United States Survey



MONTGOMERY COUNTY, INDIANA, 191

Assessor's Plat-Book for

Township, No.

F. R. WOODBURN PRINTING CO. - TERRE HAUTE, IND.

NAMES OF OWNERS	No. on Plat	DESCRIPTION	Section	Township	Range	Acres	Hundredths	Value of Lands	Value of Improvements	Value of Lands and Improvements
Bruce C. H.	1	PT E. 2 S. E. 4	11	18	3	59	2565	600	3165	
Beamish Chris	2	PT E. 2 N. E. 4	11	18	3	15	600	150	750	
Coldington John	3	PT E. 2 N. E. 4	11	18	3	20	860	100	960	
Lee F. Clements	4	W. 2 S. W. 4 PT E. 2 S. W. 4 PT W. 2 N. W. 4	11	18	3	140	5600	400	6000	
Marrat B. C.	5	PT E. 2 N. E. 4	11	18	3	65	2230	100	2830	
Powell Henrietta	6	PT	11	18	3	280	11200	150	11350	
Robbins James H.	7	PT W. 2 N. W. 4	11	18	3	60	2400		2400	

637 25955 1500 29455

MONTGOMERY COUNTY, INDIANA, 191

Assessor's Plat-Book for

Township, No.

T. R. WOODBURN PRINTING CO. - TERRE HAUTE, IND.

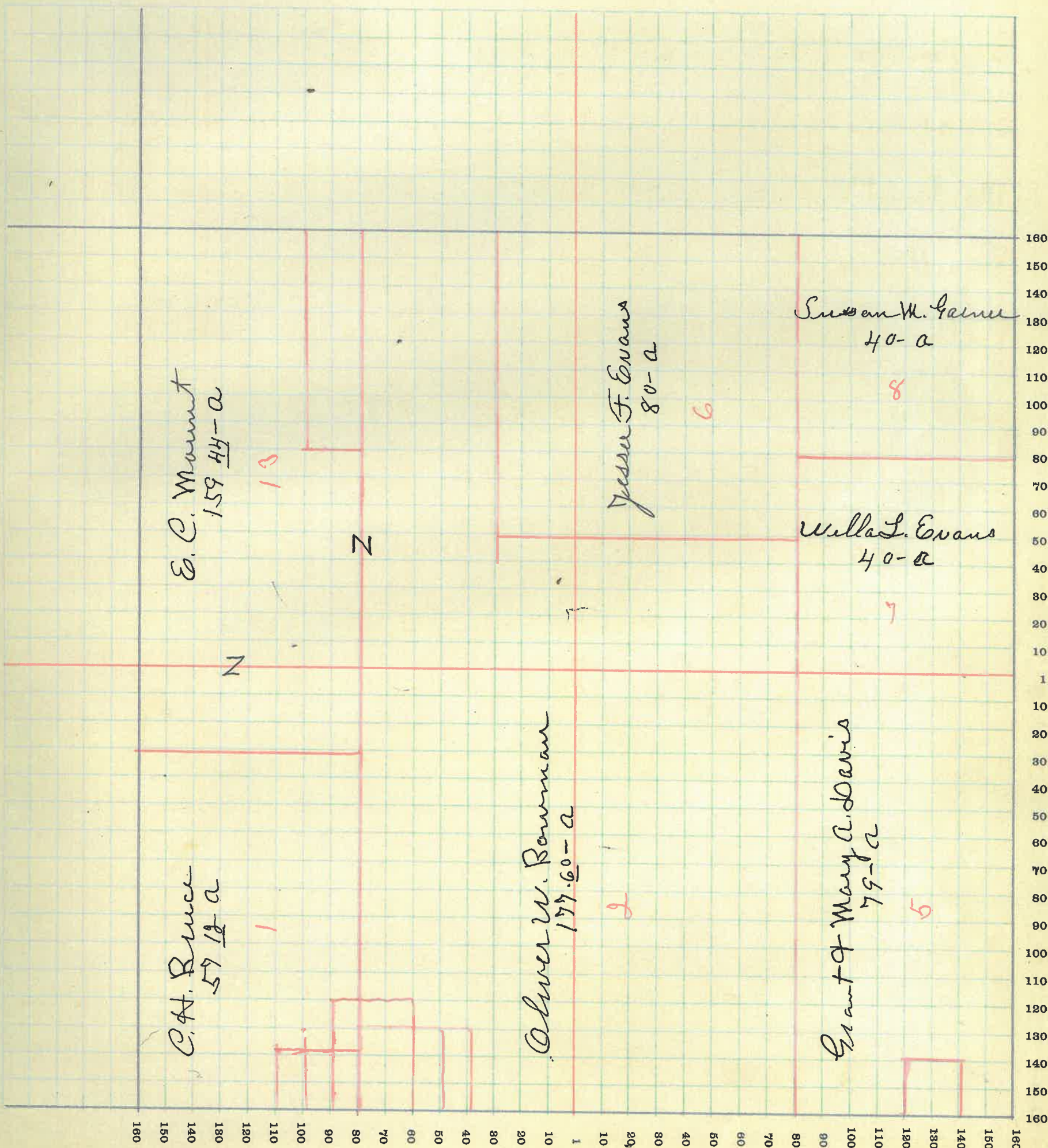
NAMES OF OWNERS	No. on Plat	DESCRIPTION	Section	Township	Range	Acres	Hundredths	Value of Lands	Value of Improvements	Value of Lands and Improvements
Bruce C. H.	1	PT W. 2 S. W. 4	12	18	3	57	12	2570		2570
Bowman Oliver W.	2	PT	12	18	3	177	60	9925	1300	9025
Bowman O. C.	3	PT W. 2 S. W. 4	12	18	3	75	40	80		120
Dickson Anne & Bessie	4	PT W. 2 S. W. 4	12	18	3	73	40	75		115
Davis Grant & M. A.	5	E. 2 S. E. 4	12	18	3	79		3240		3240
Evans Jesse F.	6	PT N. 2	12	18	3	80		3400	500	3900
Evans Willa L.	7	S. E. 4 N. E. 4	12	18	3	40		1700	200	1900
Gamer Susan M.	8	N. E. 4 N. E. 4	12	18	3	40		1300		1300
Higgins Chas. M.	9	PT W. 2 S. W. 4	12	18	3	50		25	100	125
Higgins W. M.	10	PT S. W. 4	12	18	3	67		35	150	185
Higgins R. G.	11	PT W. 2 S. W. 4	12	18	3	180		75	90	165
Moore Robert E.	12	PT S. 2 S. W. 4	12	18	3			315		
do								52	60	125
Mount E. C.	13	PT W. 2 S. W. 4	12	18	3	159	44	6695	550	9245
Stewart Geo. J. & E.	14	PT E. 2 S. W. 4	12	18	3	128		60	125	185
Strong M. & Ada	15	PT W. 2 S. W. 4	12	18	3	50		25	50	75

6402226990 3345 30335

SECTION NO. 12

Congressional Township, No. 18 R. 3

SCALE:—Forty rods to an inch, or ten rods to a space, Congress Land, which is one mile square for a section.
Number of acres in this section, according to the United States Survey



MONTGOMERY COUNTY, INDIANA, 191

Assessor's Plat-Book for

Township, No.

R. WOODBURN PRINTING CO. - TERRE HAUTE, IND

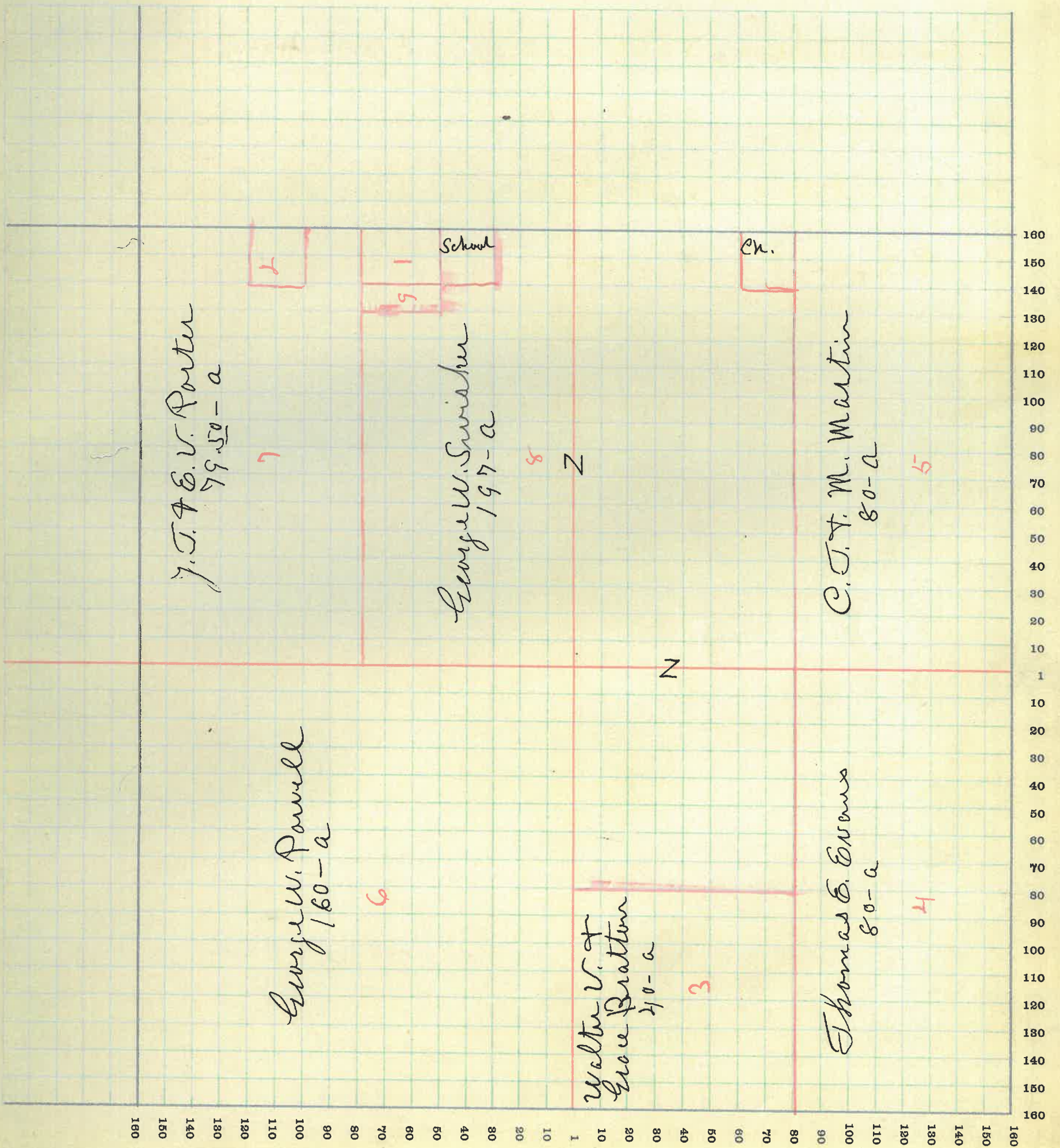
NAMES OF OWNERS	No. on Plat	DESCRIPTION	Section	Township	Range	Acres	Hundredths	Value of Lands	Value of Improvements	Value of Lands and Improvements
Bowman Susan E.	1	PT E ² N. W ⁴	13	18	3	1	40	60	100	
Bussatt Phoebe M.	2	PT W ² N. W ⁴	13	18	3	50	25	75	100	
Bratton W. V. F. Grace	3	S W ⁴ S. E ⁴	13	18	3	40	1700		1700	
Evans Thomas E.	4	E ² S. E ⁴	13	18	3	80	3200	150	3350	
Martin C. J. F. M. E.	5	E ² N. E ⁴	13	18	3	80	3280	350	3750	
Powell George W.	6	S. W ⁴	13	18	3	160	7040	175	7165	
Porter J. T. E. V.	7	W ² N. W ⁴	13	18	3	99.50	3180	200	3380	
Swisher George W.	8	PT N. + PT S. ²	13	18	3	197	8470	1400	9870	
Shirley F. L.	9	PT E ² N. W ⁴	13	18	3	50	25	25	50	

63850 27080 5435 32575

SECTION NO. 13

Congressional Township, No. 18 R. 3

SCALE:—Forty rods to an inch, or ten rods to a space, Congress Land, which is one mile square for a section.
Number of acres in this section, according to the United States Survey



MONTGOMERY COUNTY, INDIANA, 191

Assessor's Plat-Book for

Township, No.

F. R. WOODBURN PRINTING CO., TERRE HAUTE, IND.

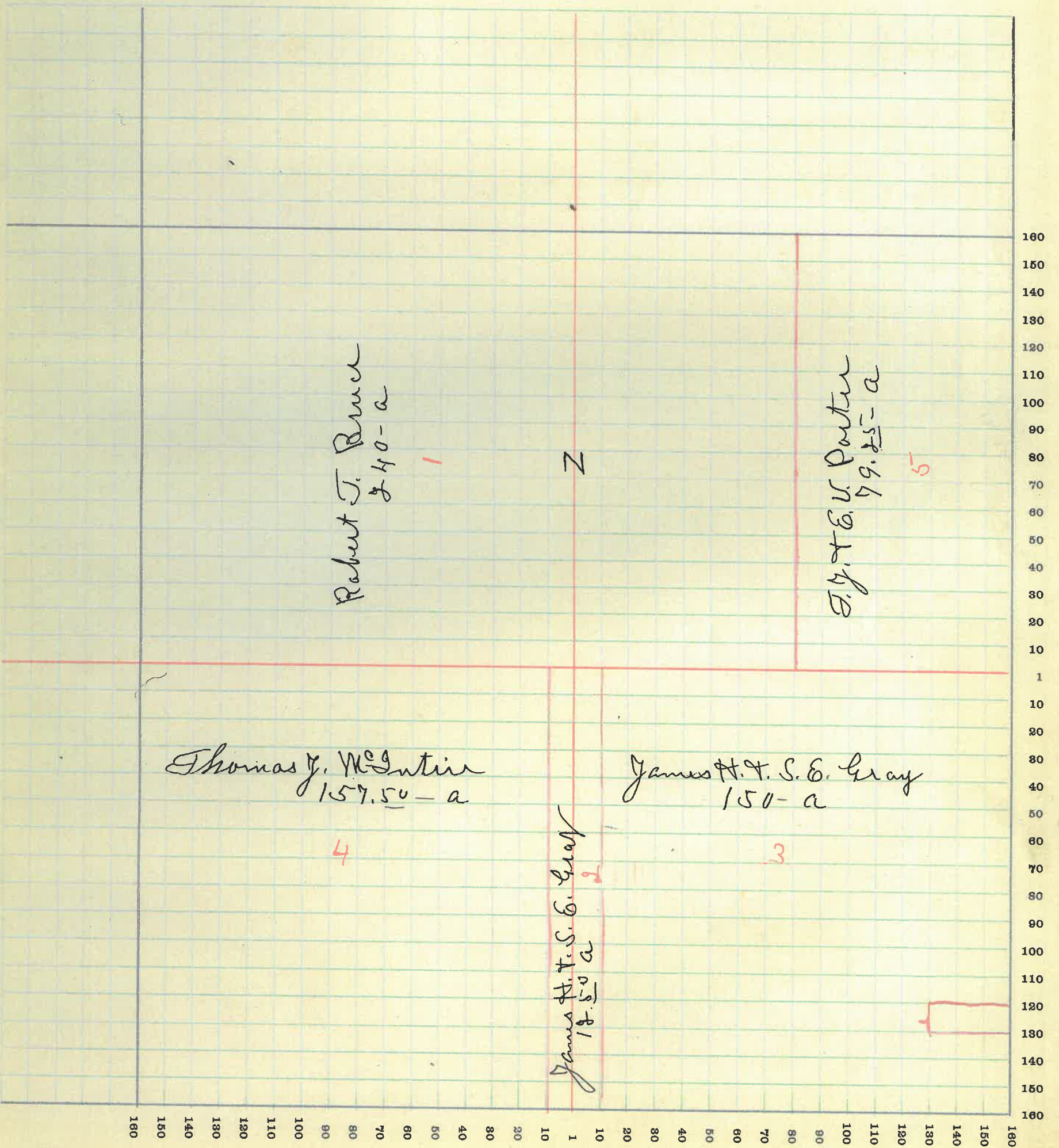
NAMES OF OWNERS	No. on Plat	DESCRIPTION	Section	Township	Range	Acres	Hundredths	Value of Lands	Value of Improvements	Value of Lands and Improvements
Bruce Robert E.	1	N. W. 4 + E. 2 N. E. 4	14	18	3	240		9840	900	10740
Gray J. H. F. S. E.	2	PTS. E. 4 PTS. W. 4	14	18	3	1250		320		320
do	3	PTS. E. 4	14	18	3	1450	5220	400		5620
McIntire E. J.	4	PTS. W. 4	14	18	3	157	505355	200		5555
do		PT E. 2 S. E. 4				50	25	75		100
Porter E. J. T. E. U.	5	PT E. 2 N. E. 4	14	18	3	99	253095	850		3945

639 25 ~~1425~~ 25980
 13855 26280

SECTION NO. 14

Congressional Township, No. 18 R. 3

SCALE:—Forty rods to an inch, or ten rods to a space, Congress Land, which is one mile square for a section.
Number of acres in this section, according to the United States Survey



MONTGOMERY COUNTY, INDIANA, 191

Assessor's Plat-Book for

Township, No.

F. H. WOODBURN PRINTING CO., TERRE HAUTE, IND.

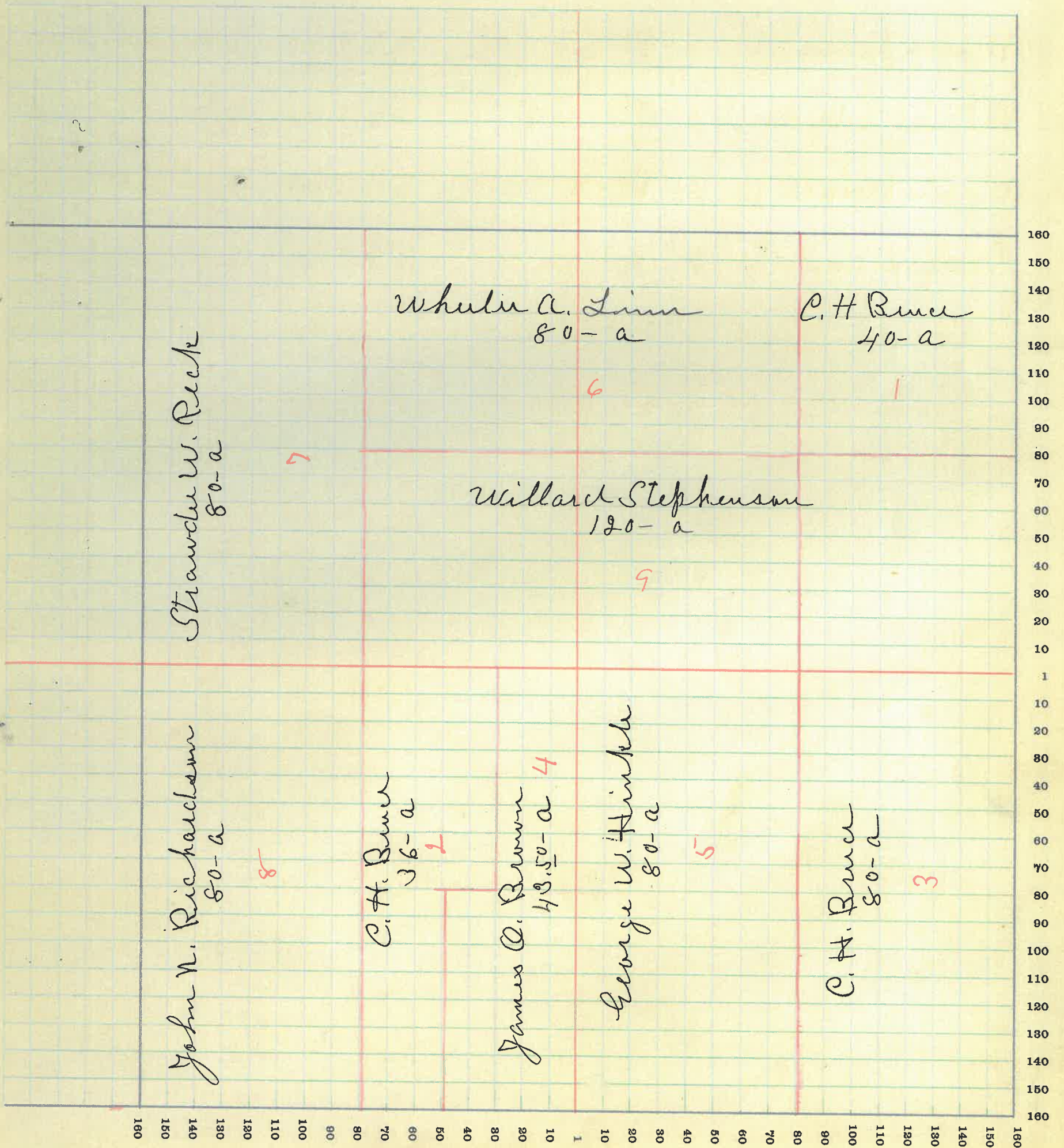
NAMES OF OWNERS	No. on Plat	DESCRIPTION	Section	Township	Range	Acres	Hundredths	Value of Lands	Value of Improvements	Value of Lands and Improvements
Bruce C. H.	1	N E ¹ N. E ⁴	15	18	3	40		1600		1600
do	2	PT E ² S. W ⁴	15	18	3	36		1260		1260
do	3	E ² S. E ⁴	15	18	3	80		2800	200	3000
Brown James O.	4	PT E ² S. W ⁴	15	18	3	49.50		1390	250	1640
Hinkle George W.	5	W ² S. E ⁴	15	18	3	80		3040	500	3540
Linn Wheeler A.	6	PT N ²	15	18	3	80		3120	250	3370
Pick Strawber W.	7	W ² N. W ⁴	15	18	3	80		3400	400	3800
Richardson John N.	8	W ² S. W ⁴	15	18	3	80		3040	500	3540
Stephenson Willard	9	PT N ²	15	18	3	120		4800	600	5400

639.50 24450 2900 27350

SECTION NO. 15

Congressional Township, No. 18 R. 3

SCALE:—Forty rods to an inch, or ten rods to a space, Congress Land, which is one mile square for a section.
Number of acres in this section, according to the United States Survey



32

MONTGOMERY COUNTY, INDIANA, 191

Assessor's Plat-Book for

Township, No.

F. R. WOODBURN PRINTING CO., TERRE HAUTE, IND.

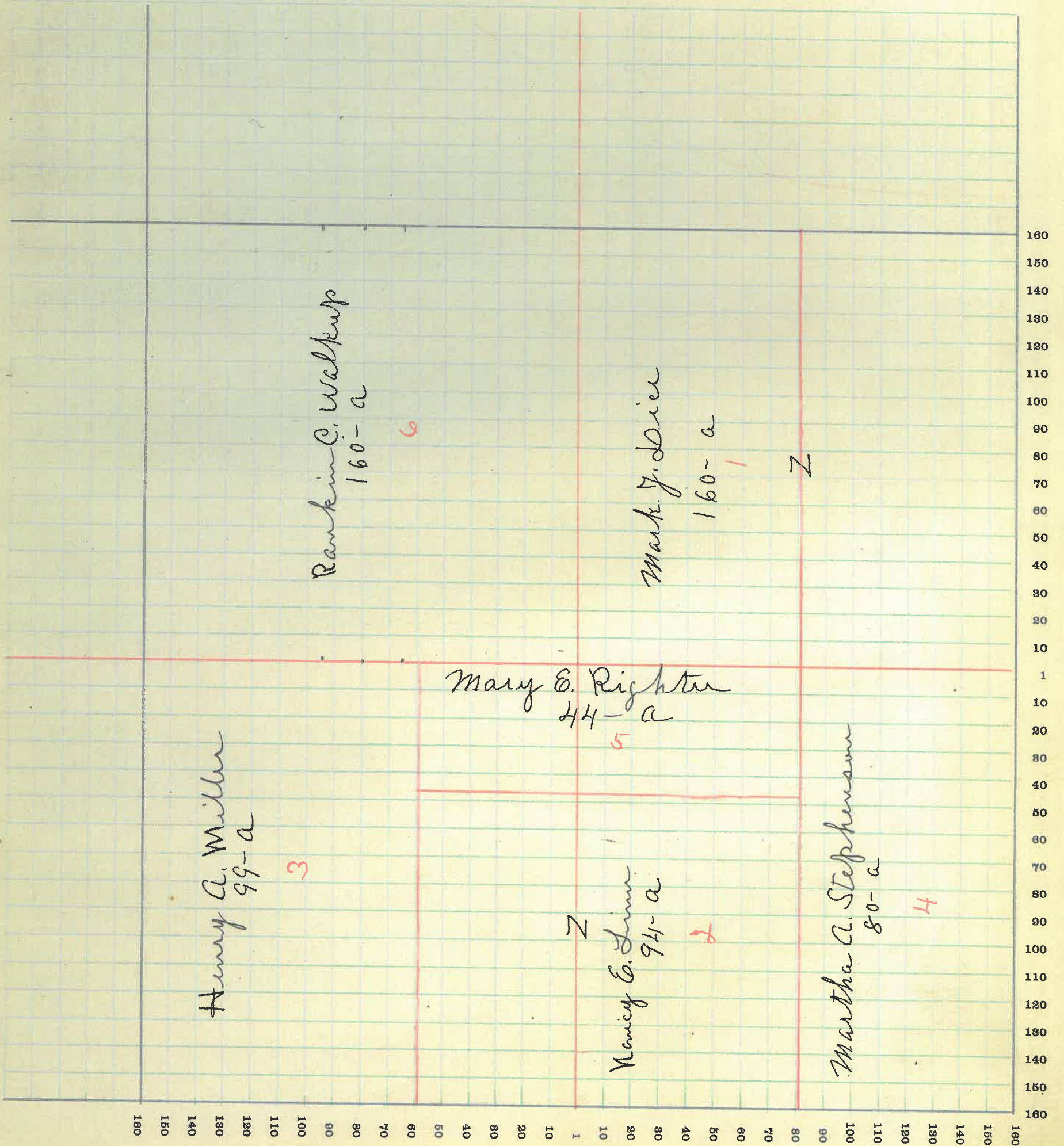
NAMES OF OWNERS	No. on Plat	DESCRIPTION	Section	Township	Range	Acres	Hundredths	Value of Lands	Value of Improvements	Value of Lands and Improvements
Dice Mark J.	1	N. E. 4	16	18	3	162	62	40	700	6940
Linn Nancy E.	2	PT S. 2	16	18	3	93	33	00	800	4100
Miller Henry A.	3	PT S. 2	16	18	3	99	34	65	300	3765
Stephenson Martha A.	4	E. 2 S. E. 4	16	18	3	80	28	00	300	3100
Richter Mary E.	5	PT N. 2	16	18	3	44	15	40	200	1740
Walker R. C.	6	N. W. 4	16	18	3	160	56	00	100	5700

638 22,945 2,400 25,345

SECTION NO. 16

Congressional Township, No. 18 R. 3

SCALE:—Forty rods to an inch, or ten rods to a space, Congress Land, which is one mile square for a section.
Number of acres in this section, according to the United States Survey



MONTGOMERY COUNTY, INDIANA, 191

Assessor's Plat-Book for

Township, No.


R. WOODBURN PRINTING CO., TERRE HAUTE, IND

NAMES OF OWNERS	No. on Plat	DESCRIPTION	Section	Township	Range	Acres	Hundredths	Value of Lands	Value of Improvements	Value of Lands and Improvements
Johnson W. O.	1	E ² N. E ⁴	17	18	3	80	2520	200	2720	
Loop W. C.	2	W ² N. E ⁴	17	18	3	80	2560			
do	3	E ² N. W ⁴	17	18	3	80	2800	800		
do	4	E ² S. W ⁴	17	18	3	80	3400			
do	5	PT W ² S. E ⁴	17	18	3	29	057140		10700	
Loop W. C. F. N. J.	6	PT W ² S. E ⁴	17	18	3	52	702080	200	2280	
Lim J. W. T. M. A	7	PT W ²	17	18	3	160	6800	900	7700	
Sherry Harry D.	8	E ² S. E ⁴	17	18	3	80	2980	700	3680	
							63975	24280	2900	27180

SECTION NO. 17

Congressional Township, No. 18 R. 3

SCALE:—Forty rods to an inch, or ten rods to a space, Congress Land, which is one mile square for a section.
Number of acres in this section, according to the United States Survey



MONTGOMERY COUNTY, INDIANA, 191

Assessor's Plat-Book for

Township, No.

R. WOODBURN PRINTING CO. - TERRE HAUTE, IND

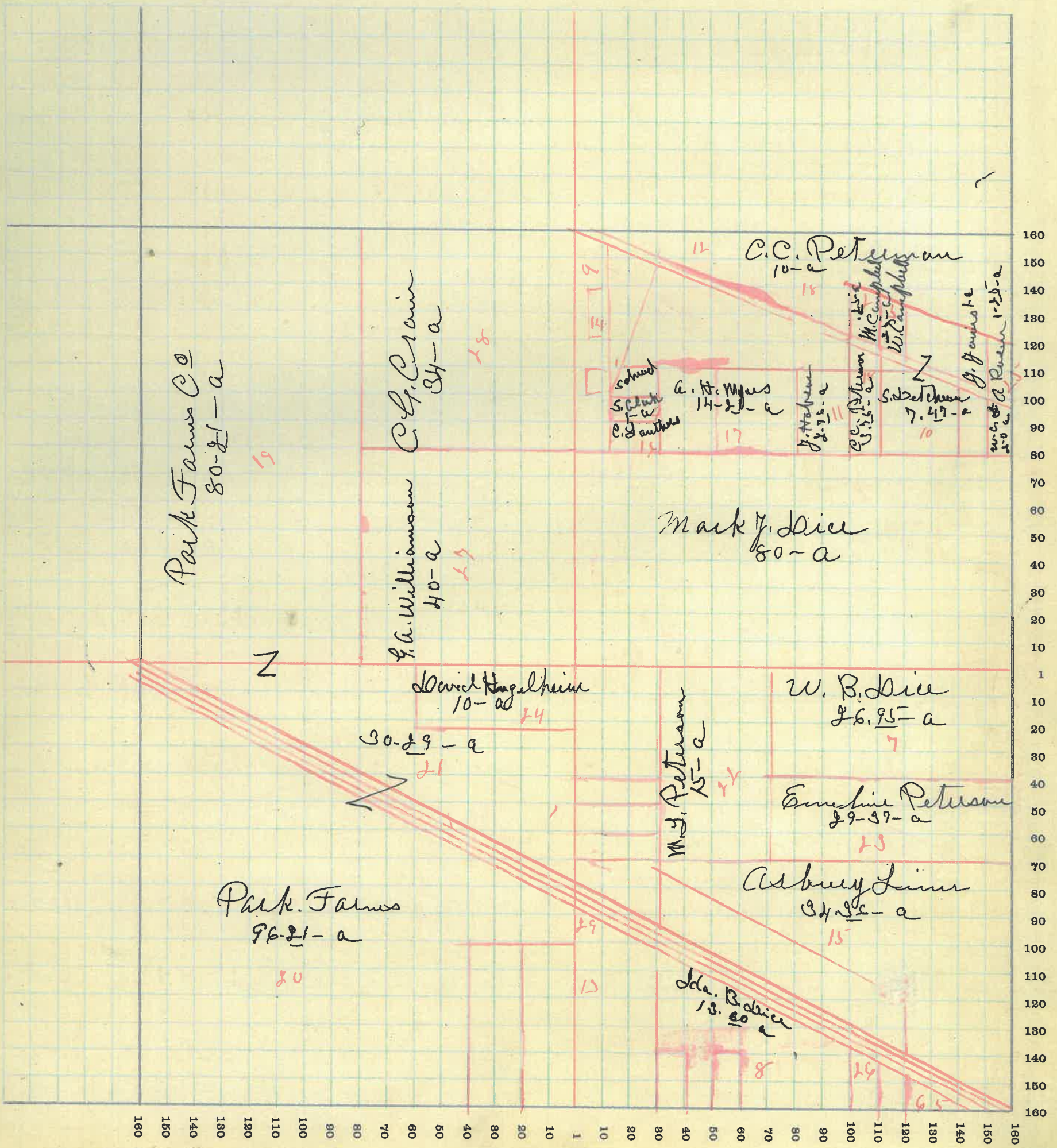
NAMES OF OWNERS	No. on Plat	DESCRIPTION	Section	Township	Range	Acres	Hundredths	Value of Lands	Value of Improvements	Value of Lands and Improvements
Armstrong J. A.	1	PT N. 2 N. E. 4	18	18	3	22	15	25		40
Campbell Mary E.	2	PT E. 2 N. E. 4	18	18	3	25	15	75		90
Campbell Wallace B.	3	PT E. 2 N. E. 4	18	18	3	25	15			15
Clark Stella	4	PT W. 2 N. E. 4	18	18	3	1	50	150		200
Chesterson W. H.	5	PT E. 2 S. E. 4	18	18	3	50	25	25		50
Chesterson W. H. & Rinda	6	PT E. 2 S. E. 4	18	18	3	25	15	125		140
Dice W. B.	7	PT E. 2 S. E. 4	18	18	3	26	95	1210		1210
Dice Ida B.	8	PT E. 2 S. E. 4	18	18	3	13	60	610	610	610
Chadwick Diego T. F.	9	PT W. 2 N. E. 4	18	18	3	7	20	315	800	1115
Detchum Sarah	10	PT E. 2 N. E. 4	18	18	3	7	47	335	150	485
Habson Jacob	11	PT E. 2 N. E. 4	18	18	3	2	76	100	100	200
Haycock A. W.	12	PT N. E. 4	18	18	3	25	15			15
Linn Charles J.	13	PT W. 2 S. E. 4	18	18	3	72	60	250		310
Linn W. A.	14	PT W. 2 N. E. 4	18	18	3	2	60	125	225	350
Linn Asbury	15	PT S. E. 4	18	18	3	34	36	1545	200	1745
Lanthers C. L.	16	PT W. 2 N. E. 4	18	18	3	1	84	75	200	275
Myers A. H.	17	PT W. 2 N. E. 4	18	18	3	14	96	590	75	665
Peterson C. C.	18	PT E. 2 N. E. 4	18	18	3	12	96	550		550
Park Farms Co	19	W. 2 N. W. 4	18	18	3	80	2139	301		
"	20	PT S. W. 4	18	18	3	96	2143	301		
"	21	PT S. W. 4	18	18	3	30	2913	65	4500	13925
Peterson M. L.	22	PT W. 2 S. E. 4	18	18	3	15	560	250		810
Peterson Emeline	23	PT S. E. 4	18	18	3	29	37	1100		1100
Hugelheim David	24	PT E. 2 S. W. 4	18	18	3	10	425	2100		825
Rasmussen A. J.	25	PT E. 2 N. E. 4	18	18	3	1	25	60	200	260
Scott W. D. & S. E.	26	PT E. 2 S. E. 4	18	18	3	1	25	125		170
Williamson G. A.	27	PT E. 2 N. W. 4	18	18	3	40	50	1600	2150	2050
Crain C. G.	28	PT E. 2 N. W. 4	18	18	3	34	1360			1360
Myers W. G.	29	PT W. 2 S. E. 4	18	18	3	2	15	80	225	305
Dice Mark J.	30	PT N. W. 4	18	18	3	80	3400	800		4200

467 72 2320 9250 33 70
547 72 27120 10125 37 245

SECTION NO. 18

Congressional Township, No. 18 R. 3

SCALE:—Forty rods to an inch, or ten rods to a space, Congress Land, which is one mile square for a section. Number of acres in this section, according to the United States Survey



MONTGOMERY COUNTY, INDIANA, 191

Assessor's Plat-Book for

Township, No.

F. R. WOODBURN PRINTING CO. - TERRE HAUTE, IND.

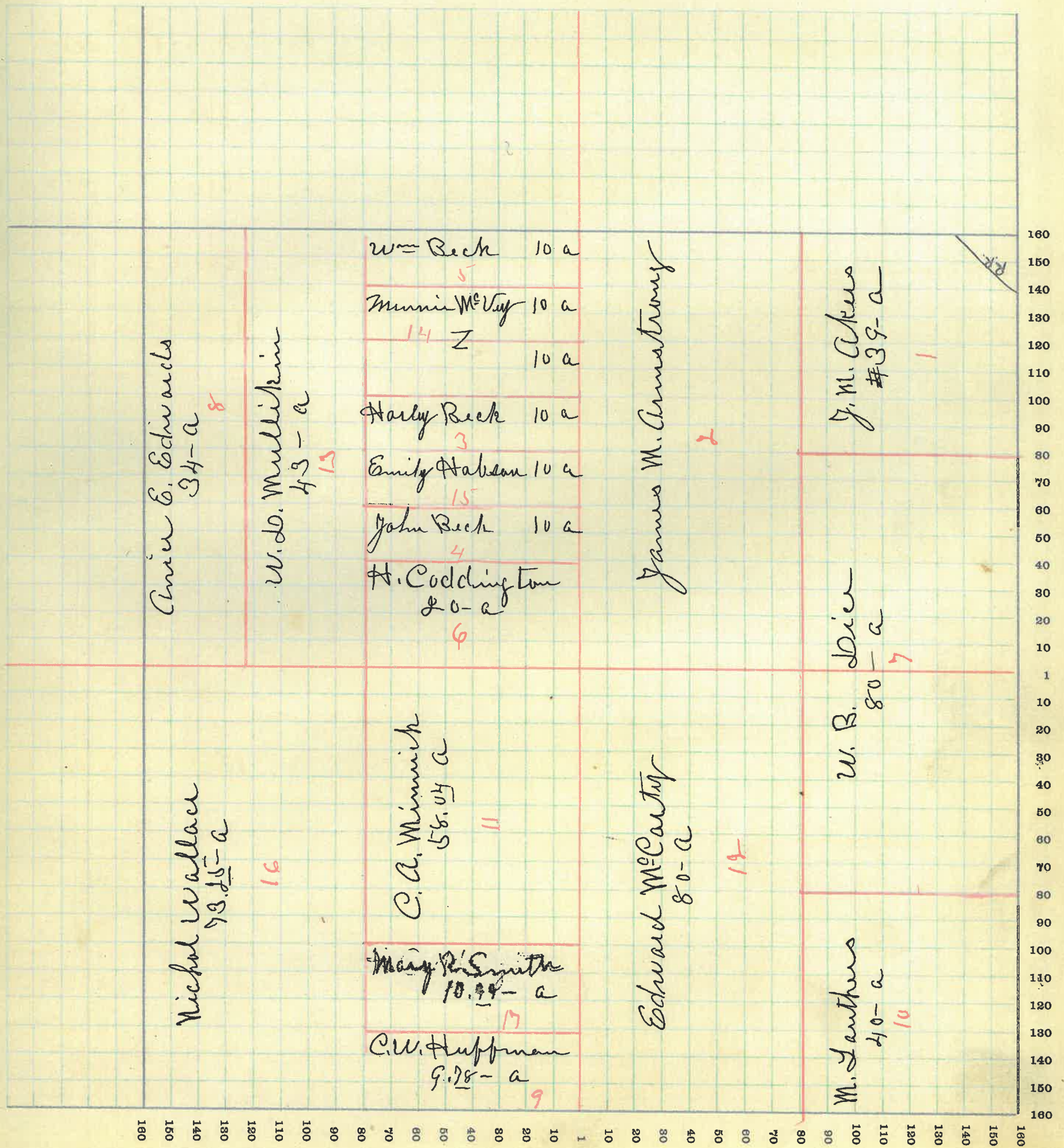
NAMES OF OWNERS	No. on Plat	DESCRIPTION	Section	Township	Range	Acres	Hundredths	Value of Lands	Value of Improvements	Value of Lands and Improvements
Cheney J. M.	1	N E ⁴ N. E ⁴	19	18	3	39		1560	100	1660
Armstrong J. M.	2	W. 2 N. E ⁴	19	18	3	80		3200	400	3600
Beck. Harley	3	PT E ² N. W ⁴	19	18	3	10		450	175	625
Beck John	4	PT E ² N. W ⁴	19	18	3	10		400		400
Beck. William	5	PT E ² N. W ⁴	19	18	3	10		450		450
Coddington H.	6	PT E ² N. W ⁴	19	18	3	20		800	75	875
W. B. Dice	7	PT E ²	19	18	3	80		3200		3200
Edwards Annie E.	8	PT W ² N. W ⁴	19	18	3	34	98	1360		1360
Huffman C. W.	9	PT E ² S. W ⁴	19	18	3	9	98	380	100	480
Lanther Margaret	10	S E ⁴ S E ⁴	19	18	3	40		1580	200	1780
Mimmich C. A.	11	PT E ² S. W ⁴	19	18	3	58	04	2390	350	2740
McCarty Edward	12	W ² S ₂ E ⁴	19	18	3	80		3200	300	3500
Mullikin W. D.	13	PT W ² N. W ⁴	19	18	3	43		1720		1720
McVey Minnie M.	14	PT E ² N. W ⁴	19	18	3	20		900		900
Hobson Emily a	15	PT E ² N. W ⁴	19	18	3	10		400		400
Wallace Nichol	16	W. 2 S. W. 4	19	18	3	79	25	2750	250	3000
Smith Mary R. Als	17	PT E ² S. W ⁴	19	18	3	10	99	410	90	500
Peck. S. C.	18	PT E ² N. E ⁴	19	18	3	25	15	210		

~~6288125165320027440~~
6290925145225027395

SECTION NO. 19

Congressional Township, No. 18 R. 3

SCALE:—Forty rods to an inch, or ten rods to a space, Congress Land, which is one mile square for a section.
 Number of acres in this section, according to the United States Survey



MONTGOMERY COUNTY, INDIANA, 191

Assessor's Plat-Book for

Township, No.

F. R. WOODBURN PRINTING CO., TERRE HAUTE, IND.

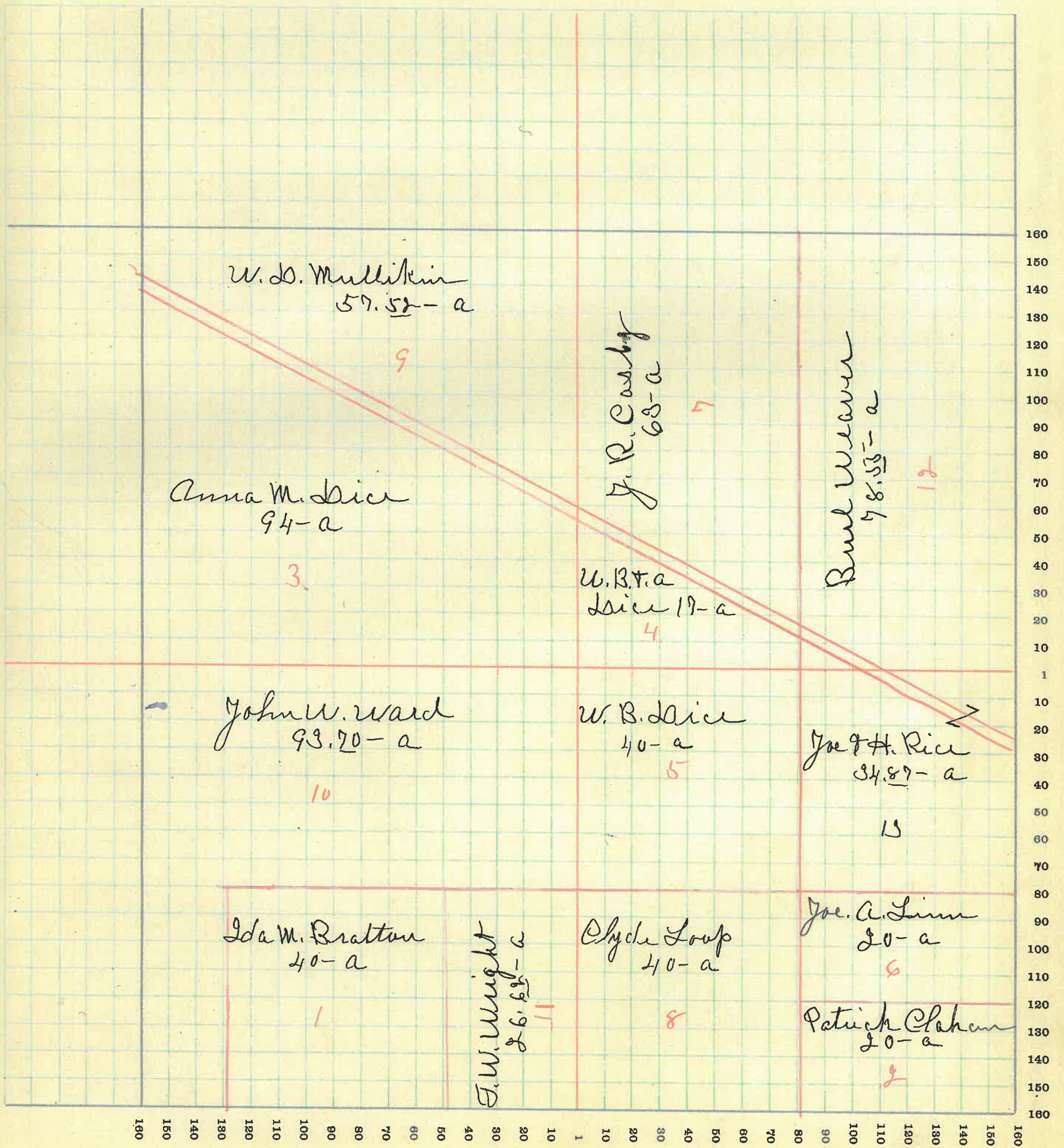
NAMES OF OWNERS	No. on Plat	DESCRIPTION	Section	Township	Range	Acres	Hundredths	Value of Lands	Value of Improvements	Value of Lands and Improvements
Bratton J. M.	1	PT S ² S. W ⁴	20	18	3	40	7700	250	1950	
Chohan Patrick	2	PT E ² S. E ⁴	20	18	3	20	800		800	
Dice Anna M.	3	PT N. W ⁴	20	18	3	94	4090	1200	5290	
Dice W. B. & Anna M.	4	PT W ² N. E ⁴	20	18	3	17	680		680	
Dice W. B.	5	N W ⁴ S. E ⁴	20	18	3	40	1680	300	1980	
Linn Joe. A.	6	PT E ² S. E ⁴	20	18	3	20	800		800	
Casby J. R.	7	PT W ² N. E ⁴	20	18	3	63	2395	200	2595	
Loop Clyde	8	S W ⁴ S. E ⁴	20	18	3	40	1600	175	1775	
Mullikin W. D.	9	PT N. W ⁴	20	18	3	59	522	300	2600	
Ward John W.	10	PT S. W ⁴	20	18	3	93	903	860	300	4160
Wright J. W.	11	PT S. W ⁴	20	18	3	26	62	1070	250	1320
Weaver Burl	12	PT E ² N. E ⁴	20	18	3	78	55	3220	300	3520
Rice Joe. H. & H.	13	PT E ² S. E ⁴	20	18	3	34	87	1310	125	1435

62526 25505 3400 28905

SECTION NO. 20

Congressional Township, No. 18 R. 3

SCALE:—Forty rods to an inch, or ten rods to a space, Congress Land, which is one mile square for a section.
Number of acres in this section, according to the United States Survey



MONTGOMERY COUNTY, INDIANA, 191

Assessor's Plat-Book for

Township, No.

H. WOODBURN PRINTING CO. - TERRE HAUTE, IND.


NAMES OF OWNERS	No. on Plat	DESCRIPTION	Section	Township	Range	Acres	Hundredths	Value of Lands	Value of Im-provements	Value of Lands and Im-provements
Buchanan Mary M.	1	Pt S ²	21	18	3	16.89	625	150	685	
Buchanan Joanna	2	Pt W ² S. E ⁴	21	18	3	5.98	210		210	
Bowman Mary E.	3	Pt E ² S. E ⁴ Pt E ² N. E ⁴	21	18	3	40	1400	200	1600	
Chambers Wm	4	Pt N. H P S H	21	18	3	120	4560	600	5160	
Eddingsfield O. M.	5	Pt N. E ⁴	21	18	3	17.30	515		515	
Keyes Paul H.	6	N. W ⁴ N. W ⁴	21	18	3	34	1070	125	1195	
Loop W. C.	7	N. W ⁴	21	18	3	160	5860	400	5760	
Lewis J. L. & Eva L.	8	Pt N. W ⁴	21	18	3	84.13	2525	475	3000	
Linn Gertrude	9	Pt E ² S. E ⁴	21	18	3	21.50	810		810	
Linn H. C.	10	Pt E ² S. E ⁴	21	18	3	35.50	1420	400	1820	
Miller B. F. & Flora	11	Pt W ² S. E ⁴	21	18	3	10	400		400	
Myers Margaret	12	Pt E ² S. W ⁴	21	18	3	32	960		960	
Myers A. H.	13	Pt W ² S. E ⁴	21	18	3	9.33	350		350	
McDonald Patrick	14	Pt W ² S. W ⁴	21	18	3	10	400		400	
Rice J. T. H.	15	Pt W ² S. W ⁴	21	18	3	10	350		350	
Rutan R. A.	16	Pt W ² S. W ⁴	21	18	3	20	800	150	950	

62643 21765 2500 24.255

SECTION NO. 21

Congressional Township, No. 18 R. 3

SCALE:—Forty rods to an inch, or ten rods to a space, Congress Land, which is one mile square for a section.
Number of acres in this section, according to the United States Survey



MONTGOMERY COUNTY, INDIANA, 191

Assessor's Plat-Book for

Township, No.

F. R. WOODBURN PRINTING CO., TERRE HAUTE, IND

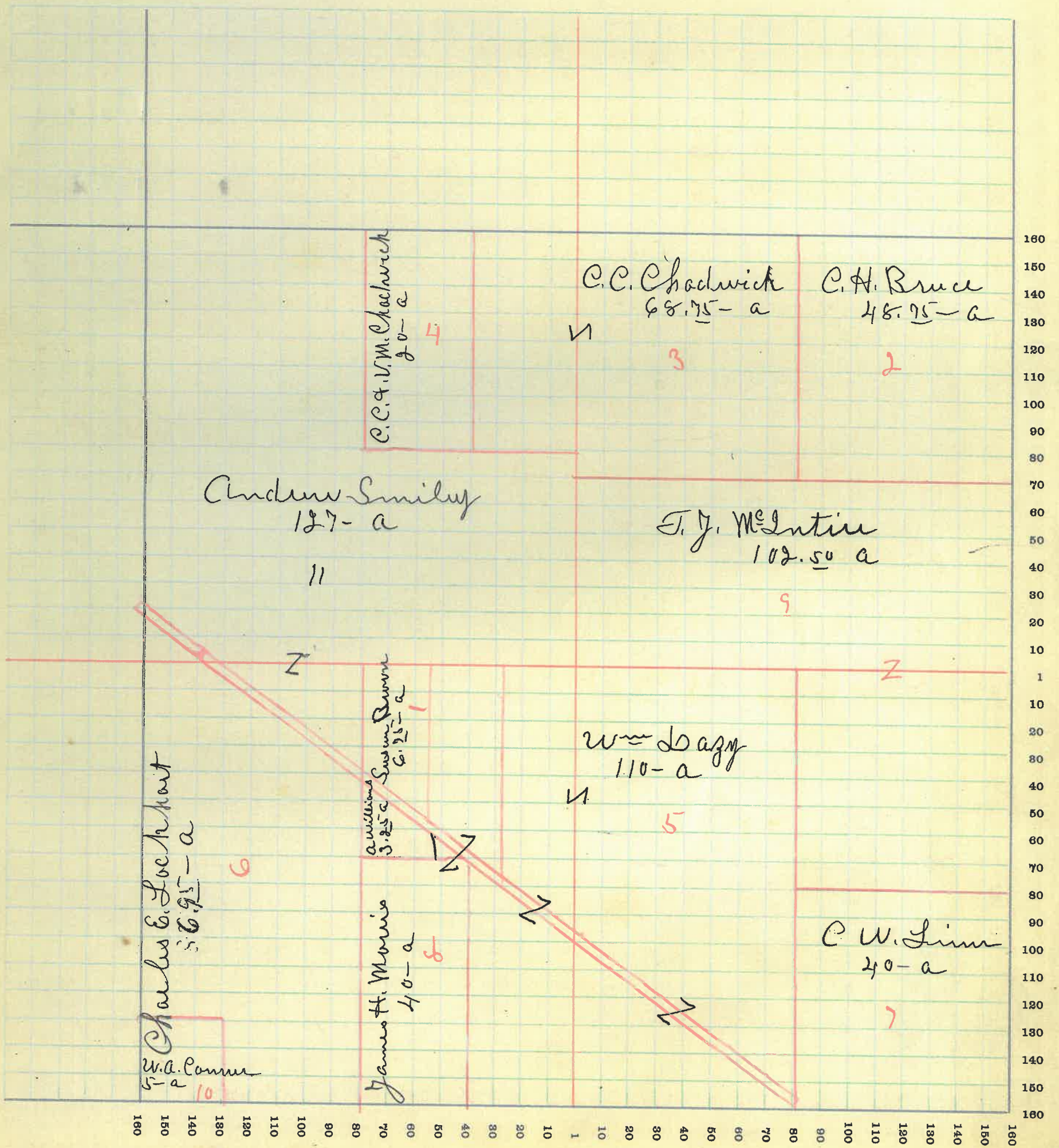
NAMES OF OWNERS	No. on Plat	DESCRIPTION	Section	Township	Range	Acres	Hundredths	Value of Lands	Value of Improvements	Value of Lands and Improvements
Brown Susan M.	1	Pt E ² S. W ⁴	22	18	3	675	270			270
Bruce C. H.	2	Pt E ² N. W ⁴	22	18	3	4875	1780	250		2230
Chadwick C. C.	3	Pt W ² N. E ⁴ Pt E ² N. W ⁴	22	18	3	6875	2580	400		2980
Chadwick C. C. & V. M.	4	Pt E ² N. W ⁴	22	18	3	20	550			550
Doagy W ^m	5	Pt S ²	22	18	3	110	4235	550		4785
Lockhart C. E.	6	Pt W ² S. W ⁴	22	18	3		2760	650		3410
Linn C. W.	7	S. E ⁴ S. E ⁴	22	18	3	20	1600	550		2150
Morris James H.	8	Pt E ² S. W ⁴	22	18	3	30	1235			1235
Morris Catharine	8	" " " "	"	"	"	10	400	150		550
McIntire F. J.	9	Pt S ² N. E ⁴ Pt E ² S. E ⁴	22	18	3	10250	3800			3800
Cann W. A.	10	Pt W ² S. W ⁴	22	18	3	5	200			200
Smiley Andrew	11	Pt N. W ⁴	22	18	3	127	3810	550		4360
Williams Ann	12	Pt E ² S. W ⁴	22	18	3	325	110			

63775 23200 3300 26630

SECTION NO. 22

Congressional Township, No. 18 R. 3

SCALE:—Forty rods to an inch, or ten rods to a space, Congress Land, which is one mile square for a section. Number of acres in this section, according to the United States Survey



MONTGOMERY COUNTY, INDIANA, 191

Assessor's Plat-Book for

Township, No.

T. R. WOODBURN PRINTING CO. - TERRE HAUTE, IND.

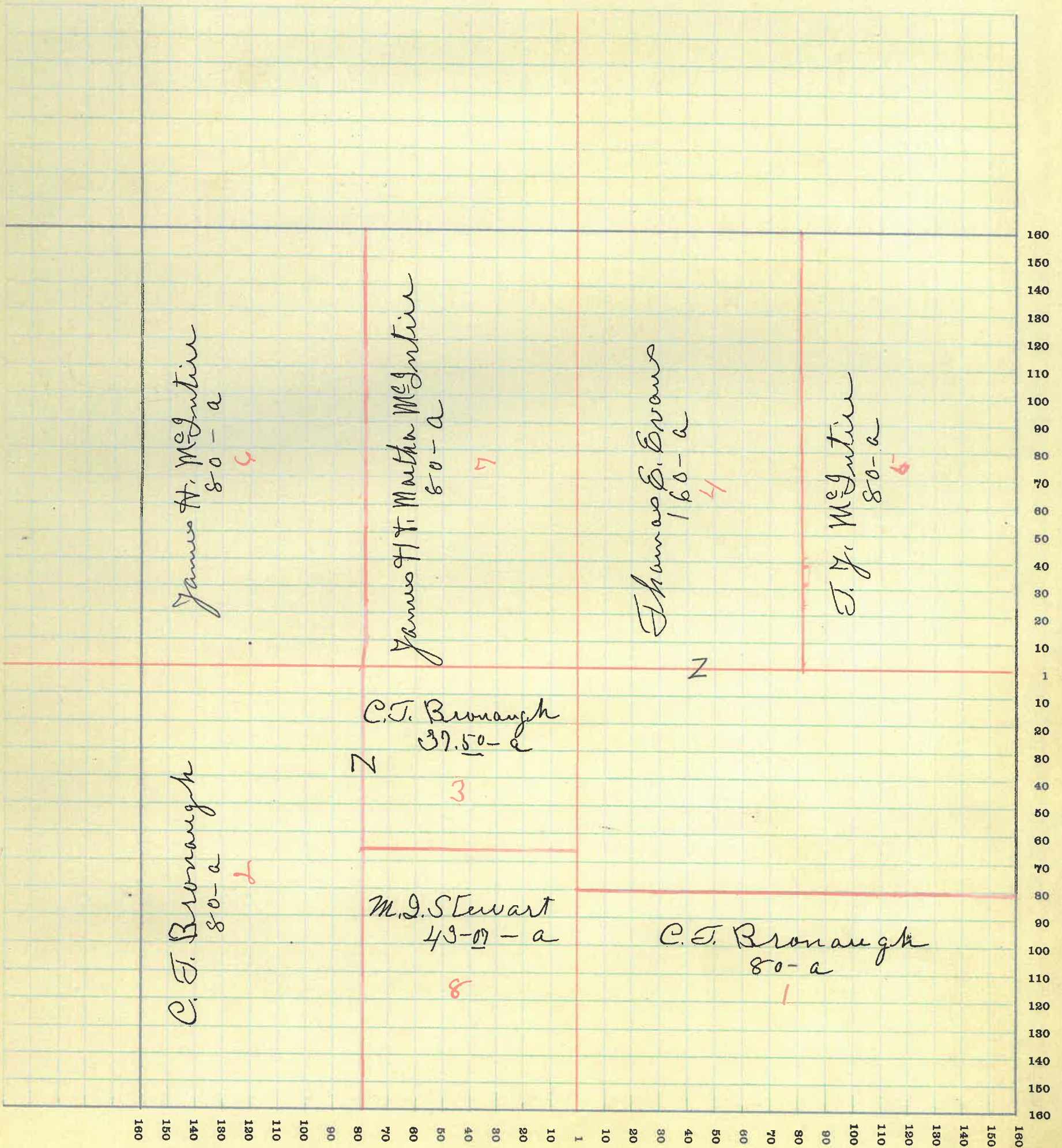
NAMES OF OWNERS	No. on Plat	DESCRIPTION	Section	Township	Range	Acres	Hundredths	Value of Lands	Value of Improvements	Value of Lands and Improvements
Bronaugh C. J.	1	S ² S. E ⁴	23	18	3	80	3400	300		
do	2	W ² S. W ⁴	23	18	3	80	3000	50		
do	3	PT E ² S. W ⁴	23	18	3	37 50	1310			8060
Evans J. E.	4	W ² N. E ⁴ N ² S. E ⁴	23	18	3	160	6400	900		7100
McIntire J. J.	5	E ² N. E ⁴	23	18	3	80	3400	500		3400
McIntire James H.	6	W ² N. E ⁴	23	18	3	80	3400	300		3400
McIntire J. H. & Martha	7	E ² N. W ⁴	23	18	3	80	3000	300		3300
Stewart M. L.	8	PT E ² S. W ⁴	23	18	3	43 07	1720			1720

64057 25230 1850 29080

SECTION NO. 23

Congressional Township, No. 18 R. 3

SCALE:—Forty rods to an inch, or ten rods to a space, Congress Land, which is one mile square for a section.
Number of acres in this section, according to the United States Survey



MONTGOMERY COUNTY, INDIANA, 191

Assessor's Plat-Book for _____

Township, No. _____

F. R. WOODBURN PRINTING CO., TERRE HAUTE, IND.

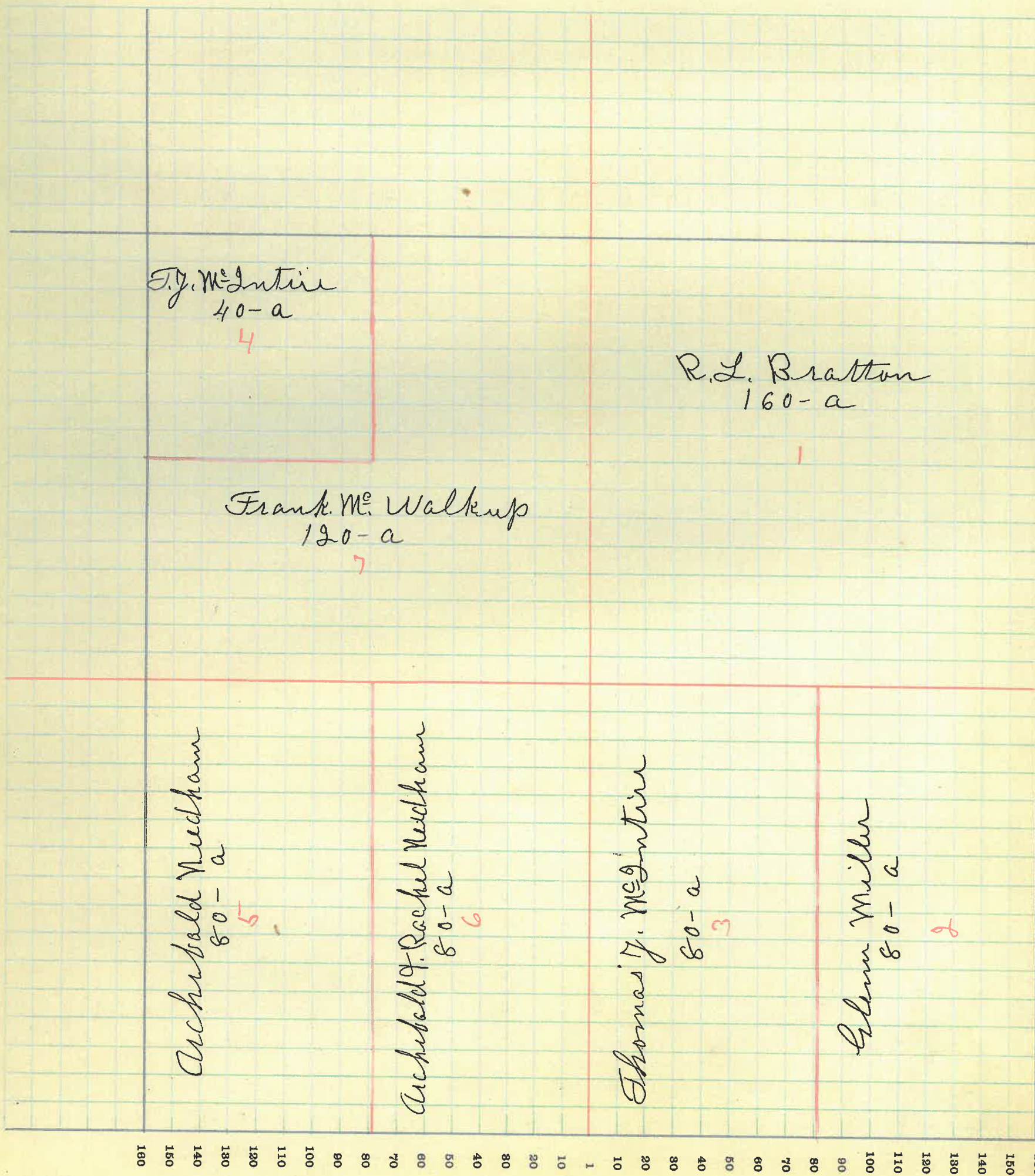
NAMES OF OWNERS	No. on Plat	DESCRIPTION	Section	Township	Range	Acres	Hundredths	Value of Lands	Value of Improvements	Value of Lands and Improvements
Bratton R. L.	1	N. W ⁴	24	18	3	160		6160	200	6360
Miller Glenn	2	E ² S. E ⁴	24	18	3	80		3320	500	3820
McIntire F. J.	3	W ² S. E ⁴	24	18	3	80		3200	300	3500
do	4	N. W ⁴ N. W ⁴	24	18	3	40		1700	800	2500
Nedham Arch	5	W ² S. W ⁴	24	18	3	80		3200		3400
Nedham Arch & Rachel	6	E ² S. W ⁴	24	18	3	80		3200	900	4300
Walker Frank M.	7	PT N. W ⁴	24	18	3	120		2800	900	5700

640 25980 3600 29580

SECTION NO. 24

Congressional Township, No. 18 R. 3

SCALE:—Forty rods to an inch, or ten rods to a space, Congress Land, which is one mile square for a section.
Number of acres in this section, according to the United States Survey



MONTGOMERY COUNTY, INDIANA, 191

Assessor's Plat-Book for

Township, No.

F. R. WOODBURN PRINTING CO., TERRE HAUTE, IND.

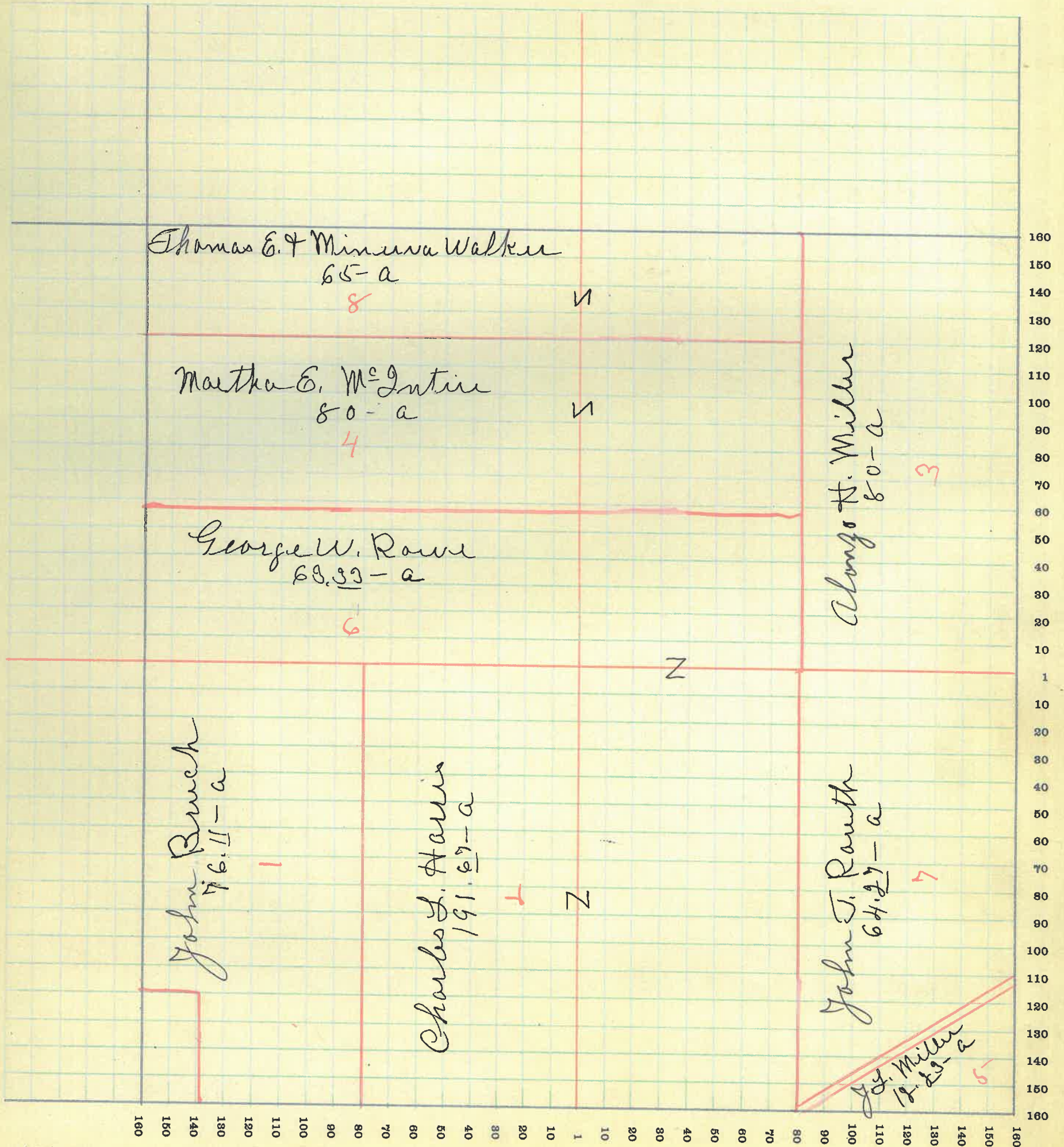
NAMES OF OWNERS	No. on Plat	DESCRIPTION	Section	Township	Range	Acres	Hundredths	Value of Lands	Value of Improvements	Value of Lands and Improvements
John Bruch	1	W ² S. W ⁴	25	18	3	76	11	3420	600	4020
Harris Charles L.	2	PT S. ² PT N. ²	25	18	3	191	67	8700	800	9500
Miller Alonzo H.	3	E ² N. W ⁴	25	18	3	80		3200	200	3400
McIntire Martha E	4	PT N. ²	25	18	3	80		3400		3400
Miller Jesse L.	5	PT E ² S. E ⁴	25	18	3	12	23	550		550
Rawe George W.	6	PT N. ²	25	18	3	63	33	2835	500	3335
Rauth John J.	7	PT E ² S. E ⁴	25	18	3	64	27	2880	125	3005
Walker J. E. & Minerva	8	PT N. ²	25	18	3	65		2600	400	3000

632 6127585 2925 30510

SECTION NO. 25

Congressional Township, No. 18 R. 3

SCALE:—Forty rods to an inch, or ten rods to a space, Congress Land, which is one mile square for a section.
Number of acres in this section, according to the United States Survey



MONTGOMERY COUNTY, INDIANA, 191

Assessor's Plat-Book for

Township, No.

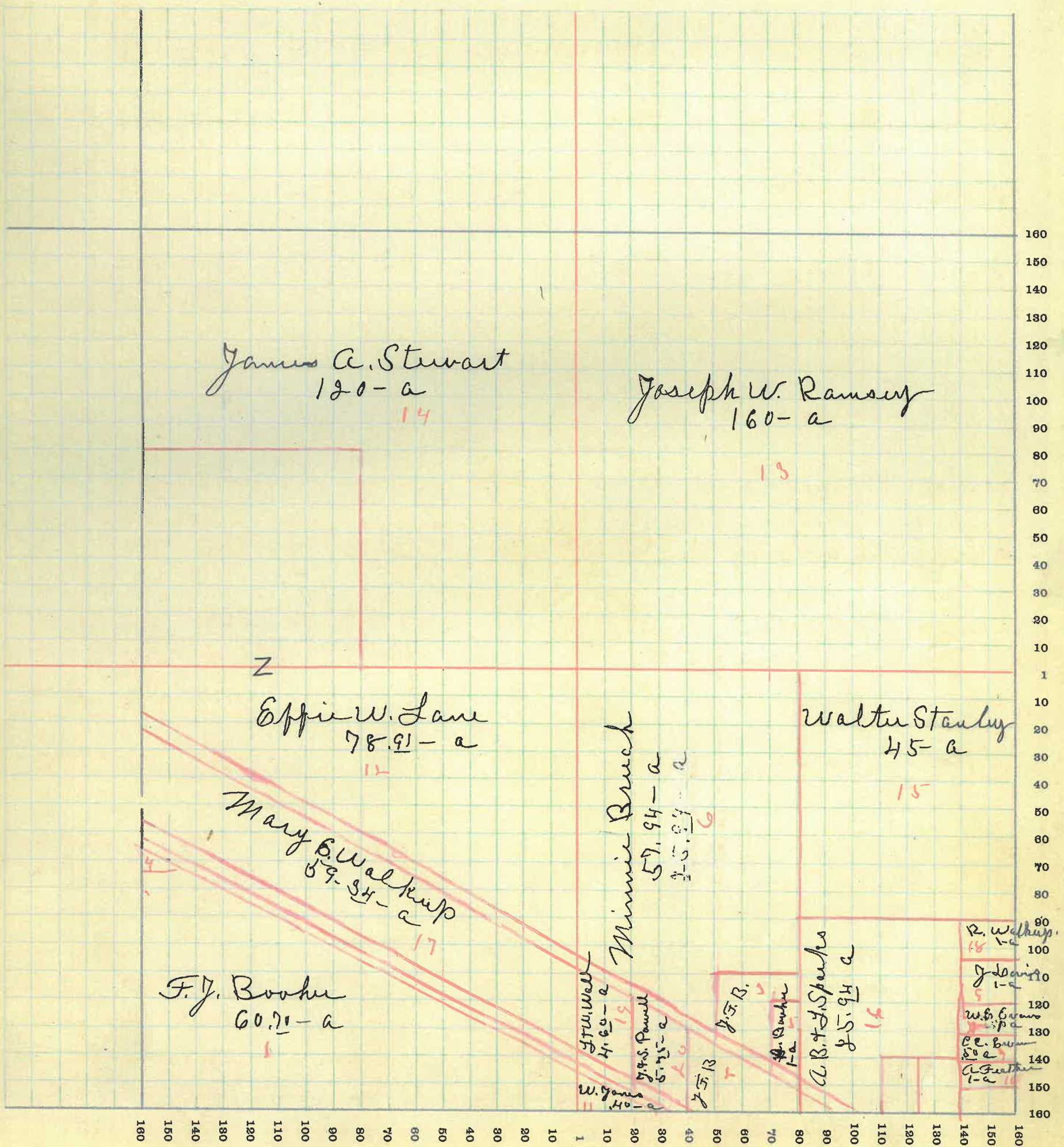
F. R. WOODBURN PRINTING CO. - TERRE HAUTE, IND.

NAMES OF OWNERS	No. on Plat	DESCRIPTION	Section	Township	Range	Acres	Hundredths	Value of Lands	Value of Improvements	Value of Lands and Improvements	
Booker F. J.	1	PT S. 2	26	18	3	60	70				
do	2	PT W. 2 S. E. 4	26	18	3	1					
do	3	PT S. E. 4	26	18	3		56				
do	4	PT W. 2 S. W. 4	26	18	3	16		2800	450	3250	
Booker Basil	5	PT W. 2 S. E. 4	26	18	3	1		60	250	310	
Breck Minnie	6	PT W. 2 S. E. 4	26	18	3	57	94	2610	250	2860	
Evans C. C. + Madge	7	PT E. 2 S. E. 4	26	18	3		50	50	500	550	
Evans W. E.	8	PT E. 2 S. E. 4	26	18	3	1		100	800	900	
Davis Joseph L.	9	PT E. 2 S. E. 4	26	18	3	1		100		100	
Feather Amanda E.	10	PT E. 2 S. E. 4	26	18	3	1		100	800	900	
James W. D.	11	PT W. 2 S. E. 4	26	18	3		40	20	130	150	
Lane Effie W.	12	PT S. 2 PT N. 2	26	18	3	78	91	3350	700	4050	
Ramsay Joseph W.	13	N. E. 4	26	18	3	160		7200	900	8100	
Stewart James A.	14	PT N. W. 4	26	18	3	120		5100	500	5600	
Stanby Walter	15	PT E. 2 S. E. 4	26	18	3	45		2025	475	2500	
Sparks A. B. + Lucy	16	PT E. 2 S. E. 4	26	18	3	25	94	1225		1235	
Walsh Mary E.	17	PT S. W. 4	26	18	3	59	34	2500		2500	
Walsh Rhoda A.	18	PT E. 2 S. E. 4	26	18	3	1		100		100	
Walls Lema + Wm	19	PT W. 2 S. E. 4	26	18	3	4	60	345	400	745	
Powell J. W. + S. J.	20	PT E. 2 S. E. 4	26	18	3	5	75	420	150	570	
								62480	27815	6305	34120

SECTION NO. 26

Congressional Township, No. 18 R. 3

SCALE:—Forty rods to an inch, or ten rods to a space, Congress Land, which is one mile square for a section.
Number of acres in this section, according to the United States Survey



MONTGOMERY COUNTY, INDIANA, 191

Assessor's Plat-Book for

Township, No.

R. WOODBURN PRINTING CO., TERRE HAUTE, IND

NAMES OF OWNERS	No. on Plat	DESCRIPTION	Section	Township	Range	Acres	Hundredths	Value of Lands	Value of Improvements	Value of Lands and Improvements
Brown Priscilla	1	W ² S. W ⁴	27	18	3	80		3400	900	4300
Brown John M.	2	N. W ⁴ S. E ⁴	27	18	3	41	01	1845	350	2195
Conner W. A.	3	PT W ² N. W ⁴	27	18	3	17		680		680
Chambus M. E. & M. M.	4	PT N ² PT S ²	27	18	3	75	50	2830	400	3230
Duke James F.	5	PT W ² N. E ⁴	27	18	3	25	77	3300	800	4100
Hunt J. C. & M. Robbins	6	PT E ² N. W ⁴	27	18	3	53		2250	450	2700
Jarvis James J.	7	PT S ²	27	18	3	80		3400	750	4150
Jarvis Maria J.	8	S. W ⁴ S. W ⁴	27	18	3	40		1300	400	2100
Lockhart C. E.	9	PT W ² N. W ⁴	27	18	3	18	75	800		800
McLaughlin Rosanna	10	PT N ²	27	18	3	20		750	150	900
Smith Monroe	11	PT W ² N. W ⁴	27	18	3	39	60	1680		1680
Whelan Mattie E.	12	PT E ² N. W E ⁴	27	18	3	20		800		800
Mitchel C. H.	13	PT S ² PT N ²	27	18	3	62	30	2565	450	3015

6229326000 4650 30650

MONTGOMERY COUNTY, INDIANA, 191

Assessor's Plat-Book for

Township, No.

F. R. WOODBURN PRINTING CO., TERRE HAUTE, IND.

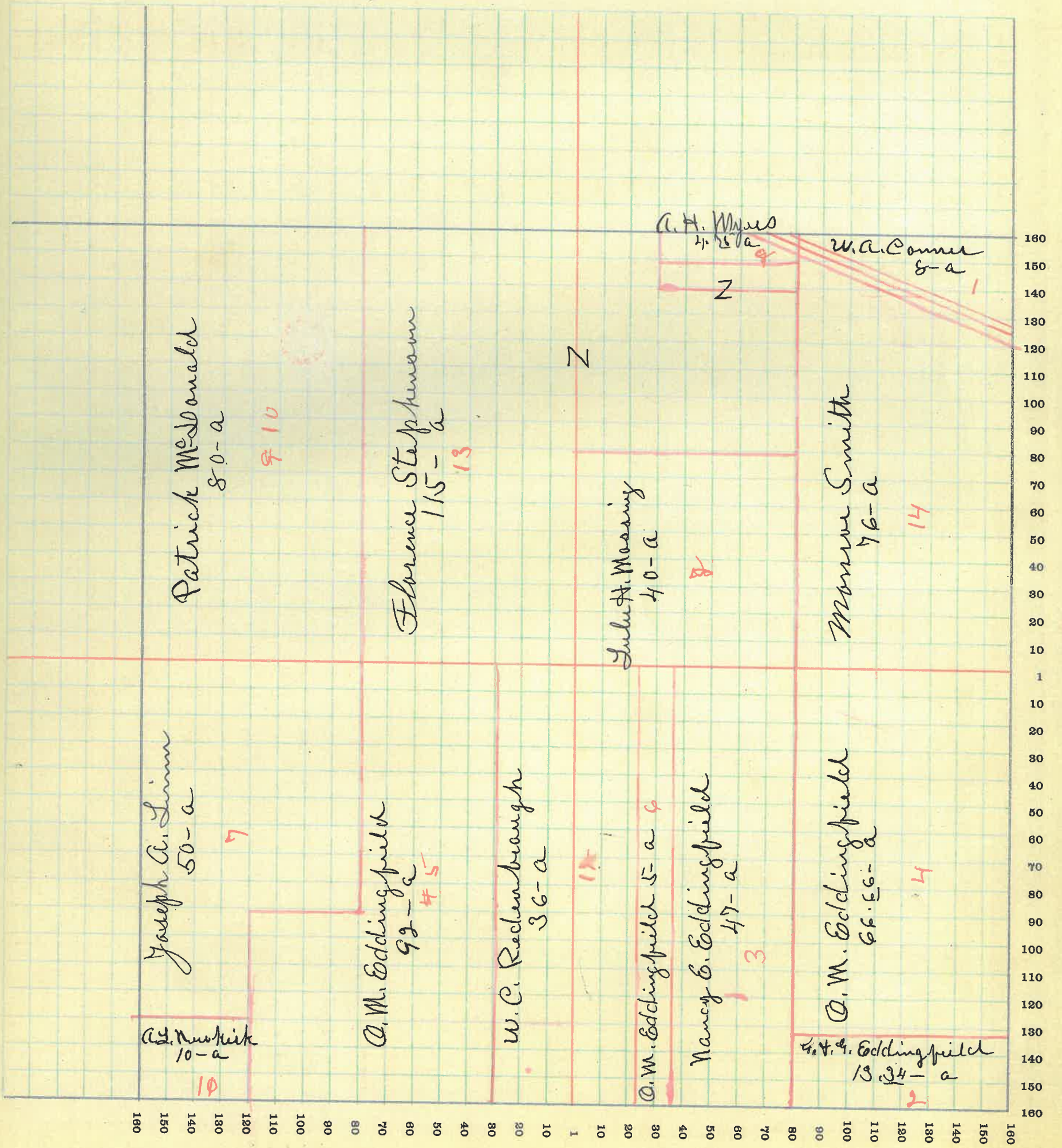
NAMES OF OWNERS	No. on Plat	DESCRIPTION	Section	Township	Range	Acres	Hundredths	Value of Lands	Value of Improvements	Value of Lands and Improvements
Conner W. A.	1	PT E ² N. E ⁴	28	18	3	8		300	300	600
Eddingfield G. & G.	2	PT E ² S. E ⁴	28	18	3	13	34	515		515
Eddingfield Nancy E	3	PT W ² S. E ⁴	28	18	3	47		1885	150	2035
Eddingfield O. M.	4	PT E ² S. E ⁴	28	18	3	66	66	2670	800	
do	5	PT S. W ⁴	28	18	3	92		3680	250	
do	6	PT S. E ⁴	28	18	3	5		200		7600
Linn Joseph A.	7	PT W ² S. W ⁴	28	18	3	50		1755	200	1955
Massing Lulu H.	8	S. W ⁴ N. E ⁴	28	18	3	40		1600	325	1925
Myers A. H.	9	PT W ² N. E ⁴	28	18	3	47	75	200		200
McDonald Patrick	10	W ² N. W ⁴	28	18	3	80		3080	325	3405
Newkirk A. J.	11	PT W ² S. W ⁴	28	18	3	10		400	125	525
Rechenbaugh W. C.	12	PT S ²	28	18	3	36		1385	500	1885
Stephenson Florence	13	PT N. 2	28	18	3	115		4945	750	5695
Smith Manron	14	PT E ² N. E ⁴	28	18	3	76		3325	800	4125

6437525930 4525 30455

SECTION NO. 28

Congressional Township, No. 18 R. 3

SCALE:—Forty rods to an inch, or ten rods to a space, Congress Land, which is one mile square for a section.
Number of acres in this section, according to the United States Survey



MONTGOMERY COUNTY, INDIANA, 191

Assessor's Plat-Book for

Township, No.

T. R. WOODBURN PRINTING CO., TERRE HAUTE, IND.


NAMES OF OWNERS	No. on Plat	DESCRIPTION	Section	Township	Range	Acres	Hundredths	Value of Lands	Value of Improvements	Value of Lands and Improvements
Brattun O. W.	1	PT N. W 4	29	18	3	80	3300	500	3800	
Clahan Michael	2	PT N. W 4	29	18	3	79.50	3180	700	3880	
Clahan Patsy	3	PT N. E 4 PT S. E 4	29	18	3	100	21000	300	4300	
Clahan John	4	E 2 N. E 4	29	18	3	80	3200	200	3400	
Hayes W. W.	5	PT W 2 S. W 4	29	18	3	34	1480		1480	
Linn John B.	6	N. E 4 S. E 4	29	18	3	40	1740	200	1940	
Minnick C. A.	7	PT S. 2	29	18	3	131	5700	850	9450	
do	8	PT W 2 S. E 4	29	18	3	60	2400	500		
Minnick R. L.	9	S. E 4 S. E 4	29	18	3	40	1600	50	1650	

64450 26600 3300 29900

SECTION NO. 29

Congressional Township, No. 18 R. 3

SCALE:—Forty rods to an inch, or ten rods to a space, Congress Land, which is one mile square for a section.
Number of acres in this section, according to the United States Survey



MONTGOMERY COUNTY, INDIANA, 191

Assessor's Plat-Book for

Township, No.

F. R. WOODBURN PRINTING CO., TERRE HAUTE, IND.

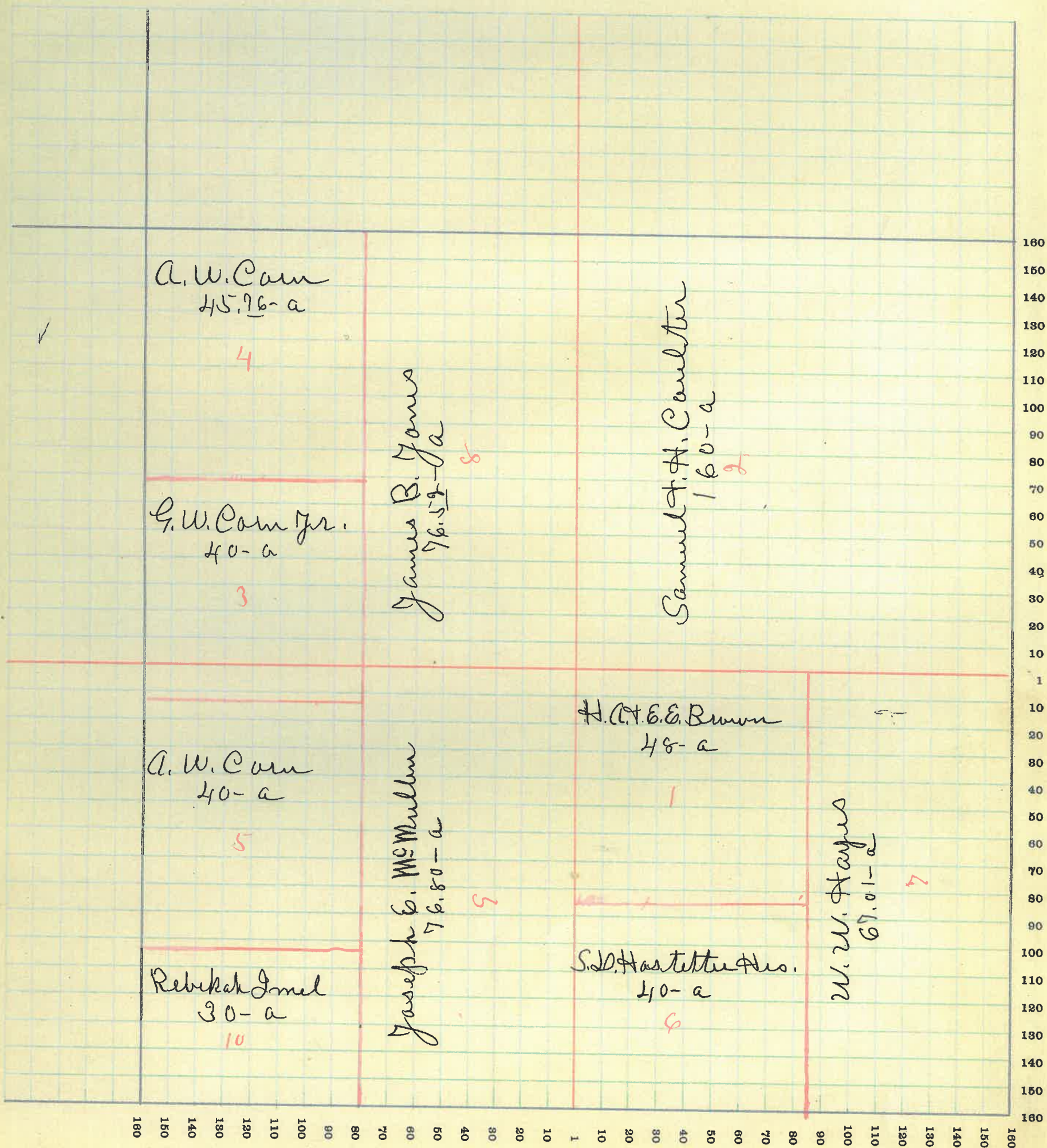
NAMES OF OWNERS	No. on Plat	DESCRIPTION	Section	Township	Range	Acres	Hundredths	Value of Lands	Value of Improvements	Value of Lands and Improvements
Brown H. A. & E. E.	1	PT W ² S. E ⁴	30	18	3	48		1940	400	2340
Caulter Samuel & H	2	N. E ⁴	30	18	3	160		6600	400	7000
Cam G. W. Jr.	3	PT W ² N. W ⁴	30	18	3	40		1850	400	2050
Cam A. W.	4	PT W ² N. W ⁴	30	18	3	45	76	1890		
do	5	PT W ² S. W ⁴	30	18	3	40		1700		3590
Hastetter S. D. Hrs	6	PT W ² S. E ⁴	30	18	3	40		1600		1600
Hayes W. W.	7	PT E ² S. E ⁴	30	18	3	69	1	2880	700	3580
James James B.	8	E ² N. W ⁴	30	18	3	76	52	2890	450	3320
McMullen J. E.	9	E ² S. W ⁴	30	18	3	76	80	3155	500	3655
Imel Rebekah	10	PT W ² S. W ⁴	30	18	3	30		1125	200	1325

62409 25410 3050 28460

SECTION NO. 30

Congressional Township, No. 18 R. 3

SCALE:—Forty rods to an inch, or ten rods to a space, Congress Land, which is one mile square for a section.
Number of acres in this section, according to the United States Survey



MONTGOMERY COUNTY, INDIANA, 191

Assessor's Plat-Book for

Township, No.

F. R. WOODBURN PRINTING CO., TERRE HAUTE, IND.

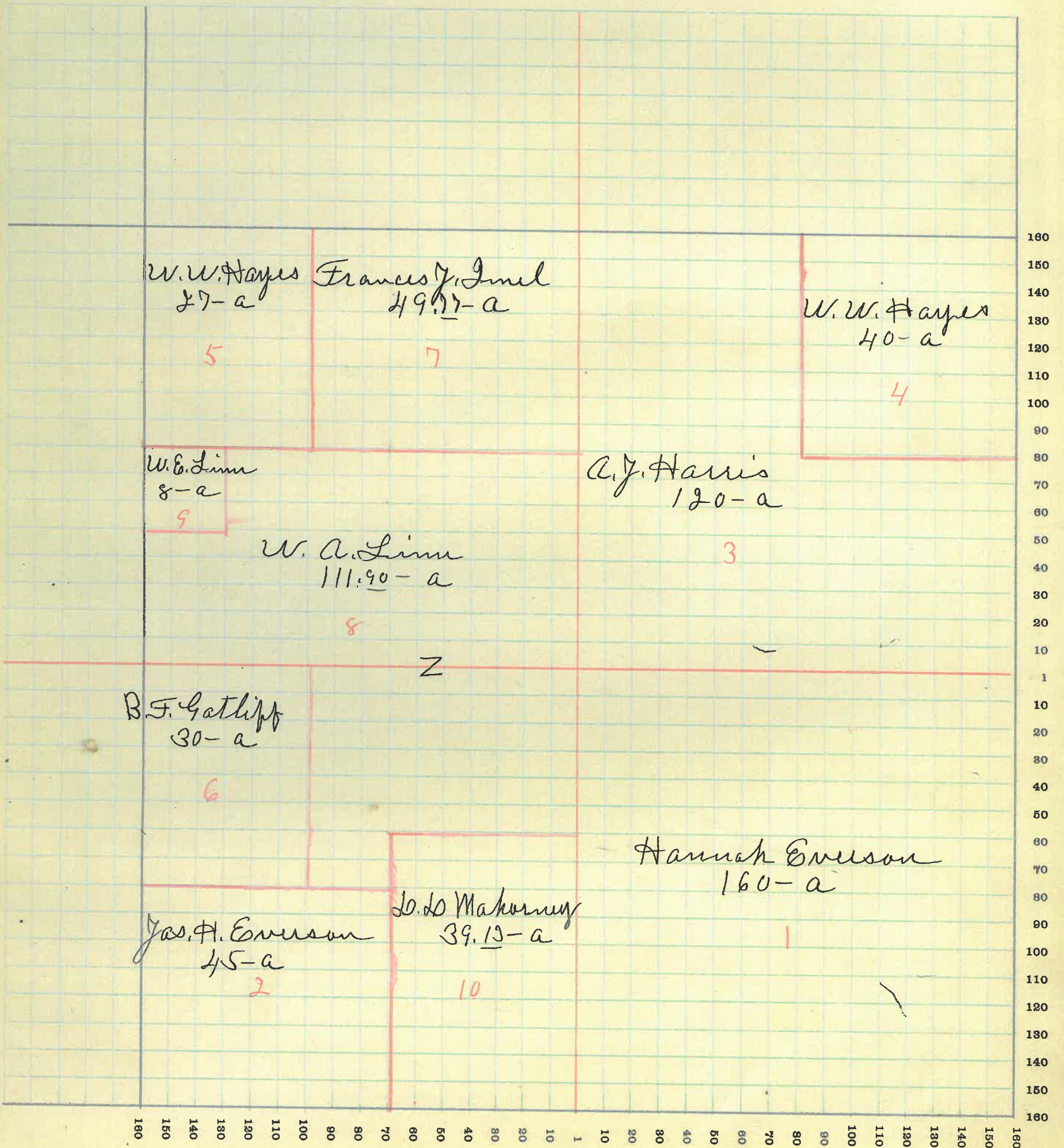
NAMES OF OWNERS	No. on Plat	DESCRIPTION	Section	Township	Range	Acres	Hundredths	Value of Lands	Value of Improvements	Value of Lands and Improvements
Emerson Hannah	1	S. E ⁴	31	18	3	160	6800	600	7400	
Emerson James H.	2	PT S. W ⁴	31	18	3	45	1810	200	2010	
Harris A. J.	3	PT N. E ⁴	31	18	3	120	5400	600	6000	
Hayes W. W	4	N. E ⁴ N. E ⁴	31	18	3	40	1700	100		
do	5	PT W ² N. W ⁴	31	18	3	27	1150	25	2875	
Gatliff B. F.	6	PT W ² S. W ⁴	31	18	3	30	1275	200	1475	
Inel Francis J.	7	PT N ² N. W ⁴	31	18	3	49	1850		1850	
Linn W. A.	8	PT N ² PT S ²	31	18	3	111	4760	740	5500	
Linn Warner E.	9	PT W ² N. W ⁴	31	18	3	8	380	200	580	
Mahoney David D.	10	PT E ² S. E ⁴	31	18	3	39	1500		1500	

6308026.625 2.665 29290

SECTION NO. 31

Congressional Township, No. 18 R. 3

SCALE:—Forty rods to an inch, or ten rods to a space, Congress Land, which is one mile square for a section.
Number of acres in this section, according to the United States Survey



MONTGOMERY COUNTY, INDIANA, 191

Assessor's Plat-Book for _____ Township, No. _____

F. R. WOODBURN PRINTING CO. - TERRE HAUTE, IND.

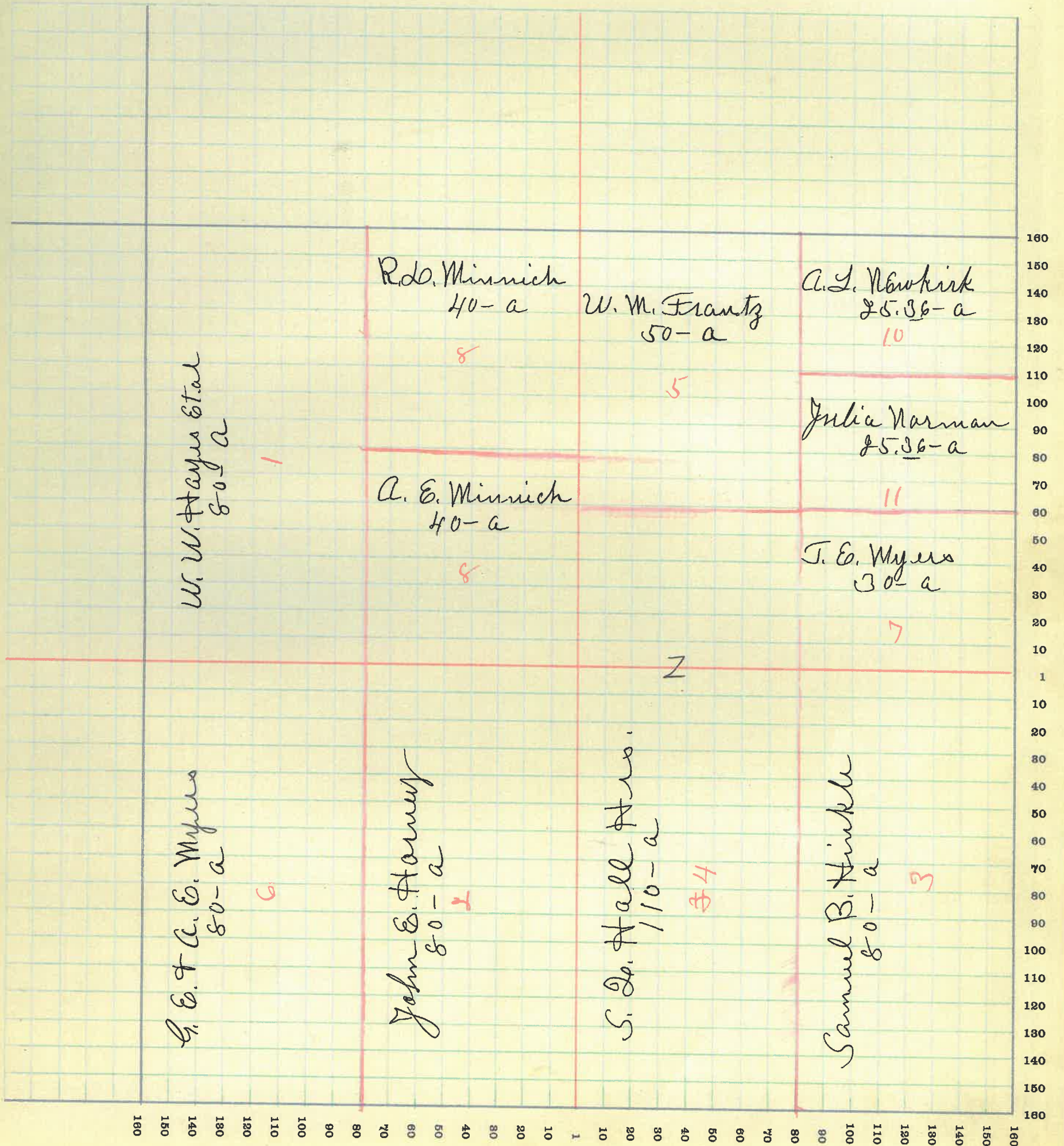
NAMES OF OWNERS	No. on Plat	DESCRIPTION	Section	Township	Range	Acres	Hundredths	Value of Lands	Value of Improvements	Value of Lands and Improvements
Hayes W. W. et al	1	W ² N. W ⁴	32	18	3	80		3200	250	3450
Harvey John E.	2	E ² S. W ⁴	32	18	3	80		3200	500	3700
Hinkle Samuel B.	3	W ² S. E ⁴	32	18	3	80		3600	200	3800
Hall S. D. et al	4	PTS. E ⁴ PT N. E ⁴	32	18	3	110		4400	400	4800
Esantz W. M.	5	PT W ² N. E ⁴	32	18	3	50		2000	400	2400
Myers G. B. et al.	6	W ² S. W ⁴	32	18	3	80		3200	500	3700
Myers T. E.	7	PT E ² N. E ⁴	32	18	3	30		1275	600	1875
Minnick R. D.	8	N. E ⁴ N. W ⁴	32	18	3	40		1600		1600
Minnick A. E.	9	S. W ⁴ N. W ⁴	32	18	3	40		1600	500	2100
Newkirk A. L.	10	PT E ² N. E ⁴	32	18	3	25	36	975	175	1050
Norman Julia	11	PT E ² N. E ⁴	32	18	3	25	36	975	150	0125

6407226025 3.675 29700

SECTION NO. 32

Congressional Township, No. 18 R. 3

SCALE:—Forty rods to an inch, or ten rods to a space, Congress Land, which is one mile square for a section.
Number of acres in this section, according to the United States Survey



MONTGOMERY COUNTY, INDIANA, 191

Assessor's Plat-Book for

Township, No.

T. R. WOODBURN PRINTING CO. - TERRE HAUTE, IND.

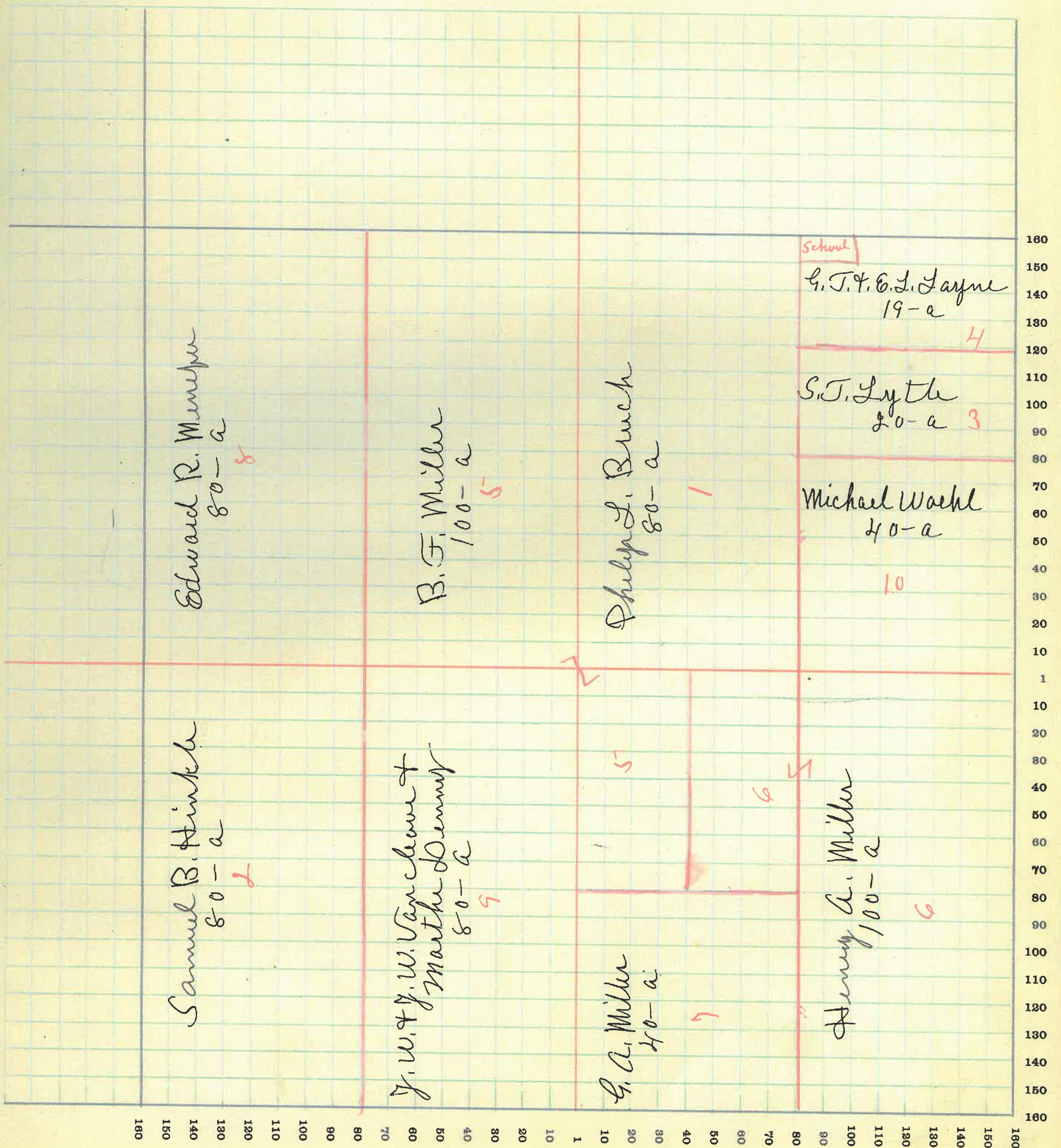
NAMES OF OWNERS	No. on Plat	DESCRIPTION	Section	Township	Range	Acres	Hundredths	Value of Lands	Value of Improvements	Value of Lands and Improvements
Bruck Philip L.	1	W ² N. E ⁴	33	18	3	80		3600	500	2100
Hinkle Samuel B.	2	W ² S. W ⁴	33	18	3	80		3600	900	4500
Lyth S. J.	3	PT E ² N. E ⁴	33	18	3	20		840	150	990
Layne G. J. & E. J.	4	PT E ² N. E ⁴	33	18	3	19		810		810
Miller B. F.	5	E ² N. W ⁴	33	18	3	80	}	4500	500	5000
do	5	PT W ² S. E ⁴	33	18	3	20				
Miller Henry A.	6	E ² S. E ⁴	33	18	3	80	}	4600	650	5250
do	6	PT W ² S. E ⁴	33	18	3	20				
Miller G. A.	7	S. W ⁴ S. E ⁴	33	18	3	40		1800	500	2300
Munroe Edward R.	8	W ² N. W ⁴	33	18	3	80		3600		3600
Vanceleave J. W. & J. W. & Martha Denny	9	E ² S. W ⁴	33	18	3	80		3400	300	3700
Woehl Michael	10	S. E ⁴ N. E ⁴	33	18	3	40		1840	300	2140

639 28590 3800 32390

SECTION NO. 33

Congressional Township, No. 18 R. 3

SCALE:—Forty rods to an inch, or ten rods to a space, Congress Land, which is one mile square for a section.
Number of acres in this section, according to the United States Survey



MONTGOMERY COUNTY, INDIANA, 191

Assessor's Plat-Book for

Township, No.

F. R. WOODBURN PRINTING CO., TERRE HAUTE, IND.

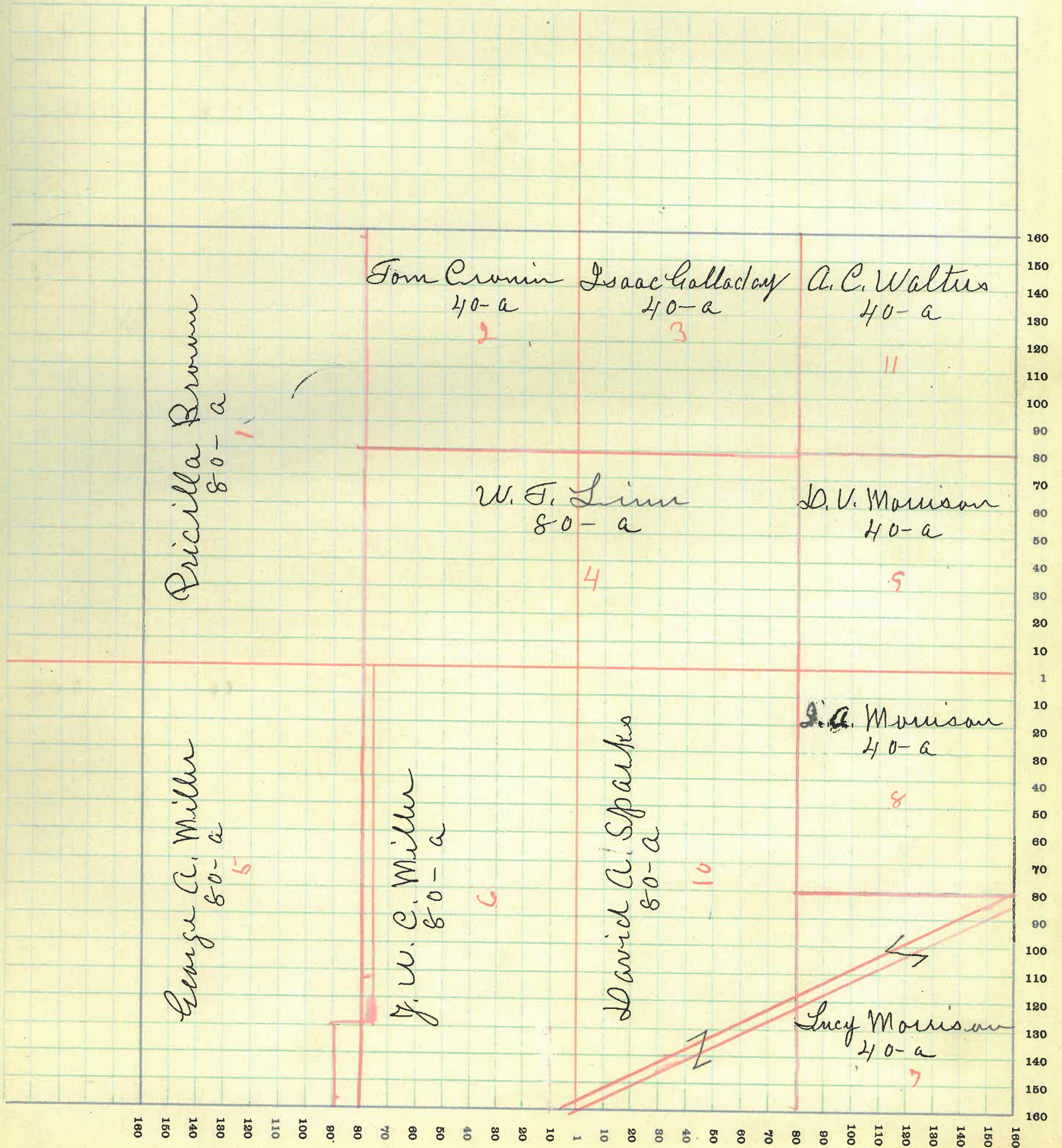
NAMES OF OWNERS	No. on Plat	DESCRIPTION	Section	Township	Range	Acres	Hundredths	Value of Lands	Value of Improvements	Value of Lands and Improvements
Brown Priscilla	1	W ² N. W ⁴	34	18	3	80		3680		3680
Cronin Tom	2	N. E ⁴ N. W ⁴	34	18	3	40		1800	350	2150
Golladay Isaac	3	N. W ⁴ N. E ⁴	34	18	3	40		1800		1800
Lima W. E.	4	S. W ⁴ N. E ⁴ S. E ⁴ N. W ⁴	34	18	3	80		3400	650	4050
Miller George A	5	W ² S. W ⁴	34	18	3	80		3400		3400
Miller J. W. C.	6	E ² S. W ⁴	34	18	3	80		3400	600	4000
Morrison Lucy	7	S. E ⁴ S. E ⁴	34	18	3	40		1200	350	1550
Morrison J. A.	8	N. E ⁴ S. E ⁴	34	18	3	40		1520		1520
Morrison D. V.	9	S. E ⁴ N. E ⁴	34	18	3	40		1600	250	1850
Sparks D. A.	10	W ² S. E ⁴	34	18	3	80		3000	400	3400
Walters A. C.	11	N. E ⁴ N. E ⁴	34	18	3	40		1800	500	2300

640 28600 3100 29700

SECTION NO. 34

Congressional Township, No. 18 R. 3

SCALE:—Forty rods to an inch, or ten rods to a space, Congress Land, which is one mile square for a section.
Number of acres in this section, according to the United States Survey



MONTGOMERY COUNTY, INDIANA, 191

Assessor's Plat-Book for

Township, No.

F. R. WOODBURN PRINTING CO., TERRE HAUTE, IND

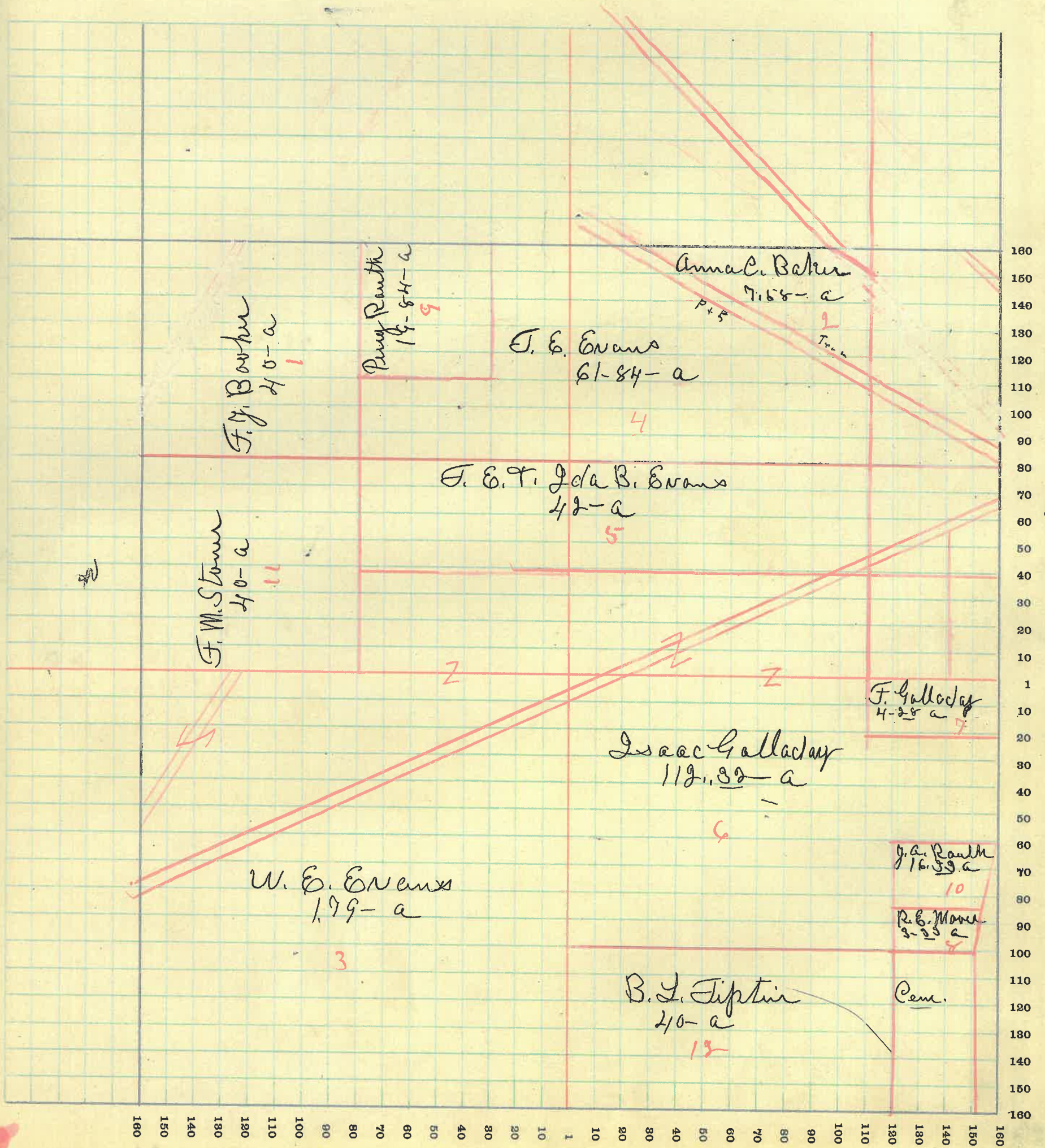
NAMES OF OWNERS	No. on Plat	DESCRIPTION	Section	Township	Range	Acres	Hundredths	Value of Lands	Value of Improvements	Value of Lands and Improvements
Booke F. J.	1	N. W ⁴ N. W ⁴	35	18	3	40	1800	150	1950	
Baker Anna C.	2	PT E ² N. E ⁴	35	18	3	7.58	305	150	455	
Evans W. E.	3	PT N ² PT S ²	35	18	3	179	7500	550	8050	
Evans J. E.	4	PT N ²	35	18	3	61.84	2330	150	2740	
Evans J. E. & Ida B.	5	P. N ²	35	18	3	42	1785		1785	
Colladay Isaac	6	PT N ² PT S ²	35	18	3	112.32	4770	800	5570	
Colladay Fred & His	7	PT E ² S. E ⁴	35	18	3	42.8	200	600	800	
Morse Robert & S	8	PT E ² S. E ⁴	35	18	3	33.5	100	50	150	
Rauth Perry J.	9	PT E ² N. W ⁴	35	18	3	19.84	850	100	950	
Rauth James A.	10	PT E ² S. E ⁴	35	18	3	16.33	400	200	600	
Stone F. M.	11	S. W ⁴ N. W ⁴	35	18	3	40	1640	50	1690	
Tipton B. L.	12	PT S. E ⁴	35	18	3	40	1000		1000	

566 54 22,940 2800 25740

SECTION NO. 35

Congressional Township, No. 18 R. 3

SCALE:—Forty rods to an inch, or ten rods to a space, Congress Land, which is one mile square for a section. Number of acres in this section, according to the United States Survey



MONTGOMERY COUNTY, INDIANA, 191

Assessor's Plat-Book for

Township, No.

F. R. WOODBURN PRINTING CO., TERRE HAUTE, IND.

NAMES OF OWNERS	No. on Plat	DESCRIPTION	Section	Township	Range	Acres	Hundredths	Value of Lands	Value of Improvements	Value of Lands and Improvements
Butler W. & Anna	1	PT E ² N. W ⁴	36	18	3	5		250	350	600
Coddington John	2	PT E ² N. W ⁴	36	18	3	9.40		460	200	660
Ecklingfield J. C.	3	PT E ² N. W ⁴	36	18	3	2		100	200	300
Edwell James D.	4	PT W ² S. E ⁴	36	18	3	66.15		2650	400	3050
Gardner John W.	5	S. W ⁴ N. E ⁴	36	18	3	39.50	1500		75	1575
Harris Charles E.	6	PT N ² N. E ⁴	36	18	3	21		890		890
Harris Peter B.	7	PT E ² S. E ⁴	36	18	3	10.65		300	75	375
Hedge Mary E.	8	P E ² S. E ⁴	36	18	3	4.13		210	450	660
Johnson C. E. & M. E.	9	PT E ² N. W ⁴	36	18	3	1.63		85	395	480
Johnson W. M. & S. A.	10	P E ² N. W ⁴	36	18	3	50		25	75	100
Lewis C. P.	11	PT E ² S. E ⁴	36	18	3	20.97		525		525
Mason W. C. & S. E.	12	PT E ² N. W ⁴	36	18	3	1.55		75	125	200
Miller Jesse L.	13	PT E ²	36	18	3	59.15		4065	500	4565
Miller E. J.	14	PT W ² N. E ⁴	36	18	3	40		1760	300	2060
Miller P. F. & E. J.	15	PT E ² N. W ⁴	36	18	3	18.60		820		820
Powell G. W.	16	PT W ² S. E ⁴	36	18	3	36.62		1750		1750
Pummill Isabell	17	PT E ² S. W ⁴	36	18	3	17		510		510
Ranth James A.	18	PT W ² S. W ⁴	36	18	3	5		200	100	300
Smith W. N.	19	PT E ² S. E ⁴	36	18	3	21.27		750		750
Sumner Amanda L.	20	PT S. W ⁴	36	18	3	50		2000	100	2100
Sumner Luther	21	PT S. W ⁴	36	18	3	1/2		1500	700	2200
Troutman Hattie	22	PT E ² N. W ⁴ PT E ² S. W ⁴	36	18	3	3		200	400	600
Taylor Nancy	23	PT E ² N. W ⁴	36	18	3	1.87		100	100	200
Wall Laura	24	PT W ² N. E ⁴ PT W ² S. E ⁴	36	18	3	11.25		560	340	900
Wall N. A.	25	PT W ² N. W ⁴	36	18	3	3.55		265	300	565
Webb J. & M. E.	26	PT E ² S. W ⁴	36	18	3	36		1040	150	1190

565 77 22690 5215 27955
28005

SECTION NO. 36

Congressional Township, No. 18 R. 3

SCALE:—Forty rods to an inch, or ten rods to a space, Congress Land, which is one mile square for a section. Number of acres in this section, according to the United States Survey

