

Assessor's Plat Book

1919

Walnut

Township

MONTGOMERY COUNTY, INDIANA

T. B. Woodburn Printing Co. Terre Haute

Assessor's Plat Book

Walnut Township

Montgomery County,

Indiana

1919

CITIZENS 1362  BELL 687
25 SOUTH SIXTH STREET
No. 2863
When a new book is desired, all that is necessary is to give the above number.

*AW 137 - Tr 158
Trak 144
Caroline's Book 135 -
W. L. Swann 114
F. Lamington 135 -*

Last Name	First Name	Page	Notes
Abbott	Celia E	7, 8, 17, 18	
Abbott	W J	7, 8	
Armstrong	J O	15, 16	
Armstrong	J W	39, 40	
Baker	Anna C	71, 72	
Ballinger	Josephin	19, 20	life estate
Beck	Caroline	3, 4	
Beck	Frank H	1, 2	
Beck	Harley	39, 40	
Beck	Henry W	1, 2, 3, 4	heirs
Beck	W F	3, 4	
Beebe	Hazel	1, 2	
Beebe	John C	1, 2	
Beebe	Roy M	1, 2	
Bird	Carrie	27, 28	
Bird	Mark	27, 28	
Booher	Edward and Flora	3, 4	
Booher	F J	53, 54, 71, 72	
Bowman	Mary E	43, 44	
Bowman	O W	23, 24	
Bowman	Susan	25, 26	
Bratt	Walter V and Grace	25, 26	
Bratton	Ida M	41, 42	
Bratton	O W	59, 60	
Bratton	R L	49, 50	
Bronaugh	C J	47, 48	
Brown	E	57, 58	
Brown	H A and E E	61, 62	
Brown	J M	55, 56	
Brown	Robert H	29, 30	
Brown	Susan M	45, 46	
Bruce	C H	21, 22, 23, 24, 29, 30, 45, 46	
Bruce	Robert J	27, 28	
Bruch	John	51, 52	
Bruch	Minnie	53, 54	
Buchanan	Joan and Mary E	43, 44	
Buchanan	M M	43, 44	
Burroughs	Mary A	1, 2	
Butler	Wm and A	73	
Butler	Wm and A	74, 75	
Carter	A B	5, 6	
Caster	Jacob H	7, 8	
cemetery		14, 22, 24	
Chadwick	C C	45, 46	
Chadwick	C C and V	45, 46	
Chambers	M M and M E	55, 56	
church		26	
Clahan	John	59, 60	
Clahan	Michael	59, 60	
Clahan	Patrick	41, 42, 59, 60	
Coddington	John	73	
Coddington	John	74, 75	
Conner	W A	45, 46, 55, 56, 57, 58	
Corn	Forest	61, 62	
Corn	G W	61, 62	
Corn	John A	61, 62	
Coulter	Samuel and H	61, 62	
Cox	Margaret	45, 46, 55, 56	
Crain	C G	13, 14, 36, 37	
Crain	C G	35	
Crawford	C R	9, 10	
Cronin	Tom	69, 70	
Crumm	F and Helin	15, 16	
Daily	John and Sarah F	21, 22	
Davis	Grant and Mary	23, 24	
Davis	Joe	53, 54	
Dice	Anna M	13, 14, 41, 42	
Dice	Ida	35	
Dice	Ida	36, 37	
Dice	J F	13, 14	
Dice	Lillie F	11, 12, 13, 14	
Dice	Manley	39, 40	
Dice	Manley B	11, 12	
Dice	Mark J	31, 32, 36, 37	
Dice	Mark J	35	
Dice	W B	35	
Dice	W B	36, 37, 39, 40, 41, 42	
Dice	W B and A	41, 42	
Duke	J F	55, 56	
Eddingfield	G and G	57, 58	
Eddingfield	J C	73	

Eddingfield	J C	74, 75	
Eddingfield	N E	57, 58	
Eddingfield	O M	43, 44, 57, 58	
Edwards	Lillian M	17, 18, 19, 20	
Edwards	M E	13, 14	
Edwards	O C	13, 35	
Edwards	O C	36, 37	
Elliott	A J	55, 56	
Elmore	Charles I	17, 18	
Ervin	C C and Madge	55, 56	
Evans	F E	71, 72	
Evans	J E	47, 48	
Evans	J E and I B	71, 72	
Evans	J F	23, 24	
Evans	Thomas E	25, 26	
Evans	W E	53, 54, 71, 72	
Everson	Hannah	63, 64	
Everson	J H	63, 64	
Ewen	C C and Madge	69, 70	
Faust	Homer and Mary	31, 32	
Finch	John H	9, 10	
Flanigan	O B	5, 6	
Fletcher	J H	13, 14	
Fletcher	Lida	13, 14	
Foster	Lawrence	9, 10	
Frantz	M W	65, 66	
Gardner	John	73	
Gardner	John	74, 75	
Garner	Susan M	23, 24	
Golladay	Fred	71, 72	heirs
Golladay	Isaac	71, 72	
Graham	John L	17, 18	
Graves	Wm	67, 68	
Grimes	Eugenia	11, 12	
Groves	Charles	35	
Groves	Charles	36, 37	
Hall	S Q	65, 66	heirs
Harris	A J	35	
Harris	A J	36, 37	
Harris	A J	63, 64	
Harris	C	51, 52	
Harris C		73	
Harris C		74, 75	
Hayes	H W	63, 64, 65, 66	
Hayes	P	65, 66	
Hayes	W W	59, 60, 61, 62, 63, 64	
Hedge	Mary J	73	
Hedge	Mary J	74, 75	
Hedge	W B	73	
Hedge	W B	74, 75	
Hicks	Thomas J	19, 20	
Hinkle	B	65, 66	
Hinkle	G W	65, 66, 67, 68	
Hinkle	S B	67, 68	
Hinkle	W M	17, 18	
Hobson	Emily	39, 40	
Horney	John E	39, 40	
Huffman	C W	39, 40	
Hunt	J C	55, 56	
Imel	Frances J	63, 64	
Imel	Rebekah	61, 62	
Ingram	Ova and Minnie	21, 22	
Jackman	Albert	7, 8	
Jackman	Homer J	7, 8	
Jarvis	James	55, 56	
Johnson	C E	73	
Johnson	C E	74, 75	
Johnson	W O	33, 34	
Jones	James B	49, 50	
Jones	W D	53, 54	
Joseph	George S	19, 20	
Justice	H C	67, 68	
Kinthead	M	71, 72	
Lane	Effie W	53, 54	
Lauther	C L	35	
Lauther	C L	36, 37	
Layne	Joseph and Lorinda	39, 40	
Leavitt	Eva	43, 44	
Lewis	C P	73	
Lewis	C P	74, 75	
Linn	Asbury	35	
Linn	Asbury	36, 37	
Linn	C W	45, 46	
Linn	Gertrude	43, 44	
Linn	H C	43, 44	
Linn	J A	41, 42, 57, 58	
Linn	J W and M A	17, 18, 33, 34	
Linn	Nancy E	31, 32	
Linn	Sarah	63, 64	
Linn	W A	29, 30	

Linn	W T	69, 70	
Linn	W T and Maude	55, 56	
Linn	Warner "etal"	63, 64	
Linn	Warner E	63, 64	
Linn	Zulu B	59, 60	
Lockridge	John	15, 16, 17, 18	heirs
Long	A W and A J	1, 2	
Loop	Clyde D	41, 42	
Loop	W C	33, 34, 43, 44	
Loop	W C and E J	33, 34	
Lynch	Mamie E	7, 8, 9, 10	
Lytle	S J	67, 68	
Mahorney	D D and J P	63, 64	
Martin	C J and M	25, 26	
Martin	C S and M	41, 42	
Mason	W	73	
Mason	W	74, 75	
Massing	G and Lulu	45, 46	
McCarty	Joan and Mary E	39, 40	
McClain	S C	3, 4	
McClain	Samuel C	1, 2	
McCoy	Jerry	63, 64	
McDonald	George	43, 44, 57, 58	
McIntire	F V	49, 50	
McIntire	J H and Martha E	47, 48	
McIntire	Lizzie	47, 48	
McIntire	M E	47, 48, 49, 50, 51, 52	
McIntire	Martha E	27, 28	life estate
McIntire	W H	45, 46, 53, 54	
McMullen	J E	61, 62	
McMullen	J E and Lucinda	61, 62	
McVey	Viola	45, 46	
Metzer	W Z	29, 30	
Miller	B F and F	43, 44, 67, 68	
Miller	Cenia	53, 54	life estate
Miller	Eliza J	73	
Miller	Eliza J	74, 75	
Miller	G A	67, 68, 69, 70	
Miller	Glenn J	53, 54	
Miller	H A and E E	67, 68	
Miller	Henry A	31, 32	
Miller	J	51, 52	
Miller	J W C	69, 70	
Miller	James A	9, 10	
Miller	Jessee	73	
Miller	Jessee	74, 75	
Miller	P F and E J	73	
Miller	P F and E J	74, 75	
Miller	S V and O R	1, 2	
Minich	R D	59, 60, 65, 66	
Minnich	A E	65, 66	
Minnich	C A	39, 40, 59, 60	
Minnich	R D	39, 40	
Mitchel	C H	55, 56	
Moore	R S	71, 72	
Morris	C L	45, 46	
Morris	J H	45, 46	
Morris	O B	5, 6	
Morrison	D V	69, 70	
Morrison	I A	69, 70	
Morrison	Lucy	69, 70	
Mount	E C	21, 22	
Mount	E C	23, 24	heirs
Mullikin	W D	39, 40, 41, 42	
Myers	A H	35	
Myers	A H	36, 37, 43, 44, 57, 58	
Myers	G E and A E	65, 66	
Myers	Margaret	43, 44	
Myers	W F	9, 10, 15, 16	
Neander	Clem M	27, 28	
Needham	Arch	49, 50	
Needham	Arch and Rachel	49, 50	
Nees	Lula	71, 72	
Newkirk	A	57, 58	
Newkirk	A G	65, 66	
Norman	Julia	65, 66	
Oss	Joseph J	15, 16	
Pague	E O and C W	19, 20	
Park Farms		13, 14, 36, 37, 39, 40	
Park Farms		35	
Pattison	Giles	13, 14, 36, 37	
Pattison	Giles	35	
Peck	Strawder W	29, 30	
Peterson	C C	35	
Peterson	C C	36, 37	
Peterson	Earl F	17, 18	
Peterson	Earl F and Clydia	19, 20	
Peterson	Emeline	35	
Peterson	Emeline	36, 37	
Peterson	Louisa J	7, 8	

Peterson	M L	35	
Peterson	M L	36, 37	
Pogue	C N and E O	17, 18	
Pogue	E O and C M	5, 6	
Porter	J J and E V	25, 26, 27, 28	
Powell	G W	73	
Powell	G W	74, 75	
Powell	George W	25, 26	
Powell	Henerietta	21, 22	
Powell	J W and S J	53, 54	
Profitt	W H	45, 46	
Pummell	Isabell	73	
Pummell	Isabell	74, 75	
Redenbeaugh	W C	57, 58	
Reed	Bertha	47, 48	
Reed	Robert O	47, 48	
Rice	Joe and H	41, 42, 43, 44	
Richardson	John N	29, 30	heirs
Robbins	James H	3, 4, 5, 6, 19, 20, 21, 22	
Ross	C W	25, 26	
Ross	Florence	15, 16	
Routh	J A	73	
Routh	J A	74, 75	
Routh	James A	71, 72	
Routh	John J	51, 52	
Routh	M C	73	
Routh	M C	74, 75	
Rowe	George W	51, 52	
Rutan	R A	43, 44	
Sadie	Bertha	7, 8	
school		26	
Shelton	Benoni	39, 40	
Shewey	F H	51, 52	
Shewey	Harry D	33, 34	
Shirley	F J	25, 26	
Smith	Mary R	39, 40	
Smith	Monroe and Pearlle	69, 70	
Smith	Monroe J	55, 56, 57, 58	
Smith	Monroe J and Pearlle	55, 56	
Smith	Raleigh	29, 30	
Sparks	A B and Lucy	53, 54	
Sparks	D A	69, 70	
Stanley	W B and M B	53, 54	
Stephens	Martha A	31, 32	
Stephenson	Florence	57, 58	
Stewart	James A	53, 54	
Stewart	M	47, 48	
Stipe	Joseph W	3, 4	
stoner	F M	71, 72	
Stout	Alvin J and Louisa	5, 6	
Surface	Lee	7, 8	
Swan	W T	11, 12	
Swank	Harry E	47, 48	
Swisher	George W	25, 26	
Thompson	H D	73	
Thompson	H D	74, 75	
Thompson	Wm-	73	
Thompson	Wm	74, 75	
Tipton	B F	71, 72	
Todd	Jacob and Emma	27, 28	
Troutman	Hattie	73	
Troutman	Hattie	74, 75	
Troutman	W M	73	
Troutman	W M	74, 75	
Turn	Lon	73	
Turner	A-	73	
Turner	A	74, 75	
Turner	Lon	74, 75	
Turner	Lulu	73	
Turner	Lulu	74, 75	
Vancleave		67, 68	heirs
Walker	J E and Minerva	51, 52	
Walkup	F M	49, 50	
Walkup	Mary E	53, 54	
Walkup	R C	31, 32	
Walkup	Rhoda	53, 54	
Wall-	Laura	73	
Wall	Laura	74, 75	
Wallace	Nichol	39, 40	
Walters	A C	69, 70	
Ward	C B	43, 44	
Ward	John W	9, 10, 11, 12, 41, 42	
Weaver	Burl	41, 42	
Weaver	C and W J	15, 16	
Weaver	C K and W	9, 10	
Webb	F and M A	73	
Webb	F and M A	74, 75	
Weeks	J W and J B	61, 62	
Weliever	Fred and Marie	19, 20	
Wheeler	Mattie E	55, 56	

Williams	Ann	45, 46	
Wilson	E D	53, 54	
Woehl	Michael	67, 68	
Wright	J W	41, 42	

MONTGOMERY COUNTY, INDIANA, 1919

Assessor's Plat Book for _____

Township, No. _____

T. R. WOODBURN PRINTING CO. TERRE HAUTE, IND.

NAMES OF OWNERS	Number of Plat	DESCRIPTION	Section	Township	Range	Acres	Hundredths	Value of Lands	Value of Improvements	Value of Lands and Improvements
Beebe John C.	1	PT.	1	183	115			6900	600	7500
Beebe Roy M.	2	W ² E ² S.E ⁴	1	"	40			13800	1200	15000
Beebe Hazel	3	E ² E ² S.E ⁴	1	"	40			4400	600	5000
Burroughs Mary A.	4	E ² N.E ⁴	1	"	85	59		4465	800	5265
Beck Henry W. Mrs.	5	PT, W ²	1	"	72	70		8930	1600	10530
Beck Frank H.	6	PT W ² S.W ⁴	1	"				3960		3960
do	1	PT N ² W ²	1	"	73	50		7920		7920
Long A.W.T.A.J.	7	PT, W ²	1	"	72			4000	150	4150
Miller S.V. & O.R.	8	PT N.W ⁴	1	"	40			8000	300	8300
do	1	PT W ²	1	"	32			3980	450	4430
McClain Samuel C.	9	S ² S.W ⁴	1	"	80			7560	600	8160
Beebe John C.	1		1	183	115			3600	250	3850
Beebe Roy M.	2	W ² E ² S.E ⁴	1	"	40			7200	400	7600
Beebe Hazel	3	E ² E ² S.E ⁴	1	"	40			8400	600	9000
Burroughs Mary A.	4	E ² N.E ⁴	1	"	85	59				
Beck Henry W. Mrs.	5	PT W ²	1	"	72	70				
Beck Frank H.	6	PT W ² S.W ⁴	1	"						
do	1	PT N ² W ²	"	"	73	50				
Long A.W.T.A.J.	7	PT W ²	"	"	72					
Miller S.V. & O.R.	8	PT N.W ⁴	"	"	40					
McClain Samuel C.	"	W ²	"	"	32					
McClain Saml C.	9	S ² S.W ⁴	"	"	80					

6245

38155

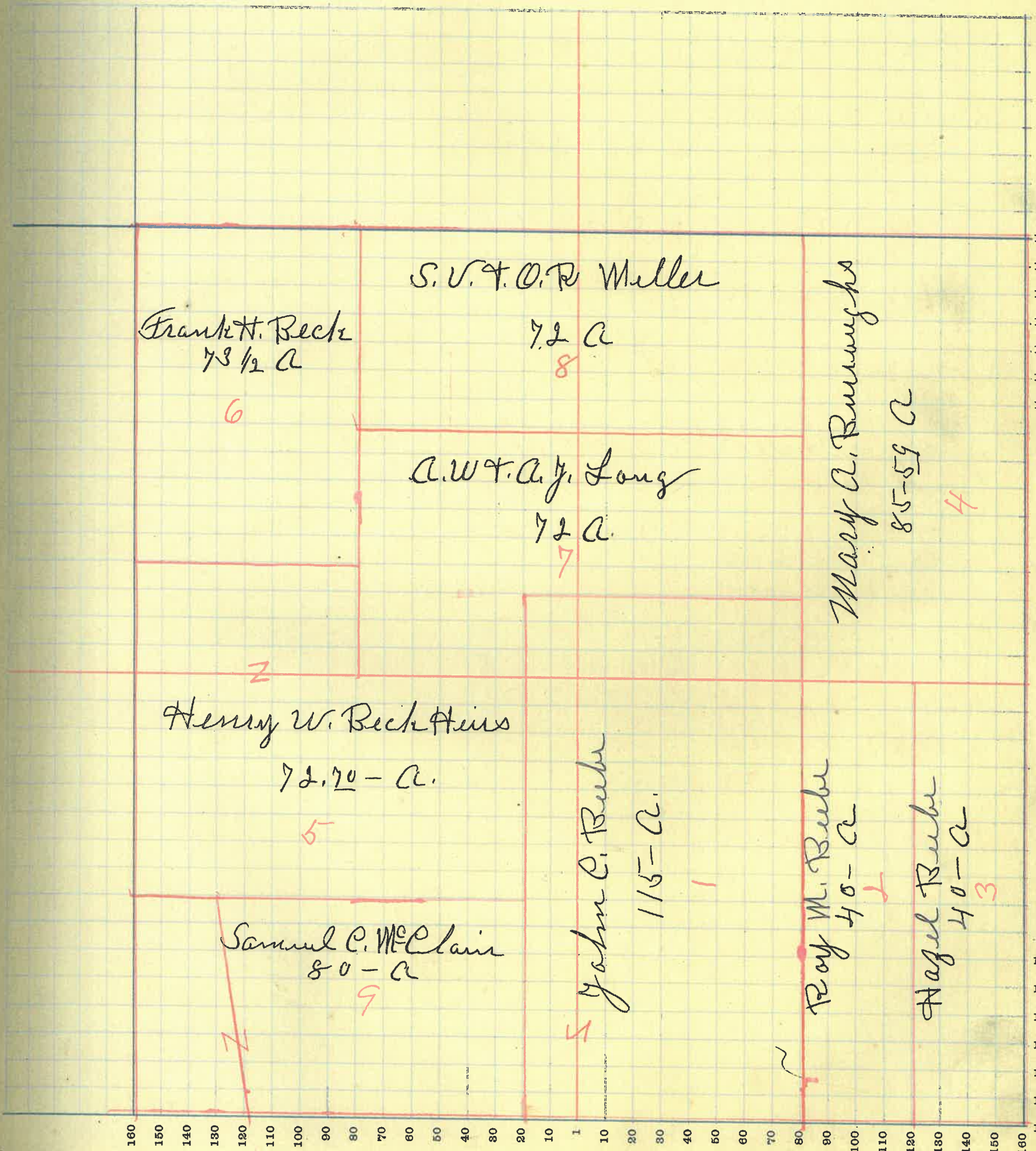
SECTION No. 1

Congressional Township No. 18, R3

SCALE—Forty rods to an inch, or ten rods to a space, Congress Land, which is one mile square for a section.
Number of acres in this Section, according to the United States Survey

Value of Lands and Improvements

500
1000
1500
2000
2500
3000
3500
4000
4500
5000
5500
6000
6500
7000
7500
8000
8500
9000
9500
10000



5155

2

MONTGOMERY COUNTY, INDIANA, 1919

Assessor's Plat Book for _____

Township, No. _____

F. R. WOODBURN PRINTING CO., TERRE HAUTE, IND.

NAMES OF OWNERS	Number of Plat	DESCRIPTION	Section	Township	Range	Acres	Hundredths	Value of Lands	Value of Improvements	Value of Lands and Improvements
Beck Henry W. Mrs.	1	PT E ² S E ⁴	2	183	70			3800 900	4700	
Beck, W. F.	2	PT. N. W ⁴	2	.	40			7600	1200	8800
^{do} Beck Caroline	3	" " "	"	"	52			4800		4800
	4	PT N ²	2	.	80			4050 350	4400	
Booker Edward + Flora	5	N. E ⁴ N E ⁴	2	.	40			9600		9600
								8000	600	8600
								2200 800	3000	
McClain S. C.	6	PTS. E ⁴ S. E ⁴	2	.	10			4400	1000	5400
								550		550
Robbins James H.	7	PT. S ²	2	.	120			1100		1100
								6300 250	6550	
Stipe Joseph W.	8	PT.	2	.	239			12600	400	13000
								11950 1200	13150	
Beck Henry W. Mrs.	1	PT. E ² S E ⁴	2	183	70			23900	1600	25500
Beck, W. F.	2	PT. N. W ⁴	2	"	40					
	3	" " "	"	"	52					
Beck Caroline	4	PT. N ²	2	.	80					
Booker, Edward + Flora	5	PT. N. E ⁴ N E ⁴	2	"	40					
McClain, S. C.	6	PT. S E ⁴ S E ⁴	2	"	10					
Robbins, Jas. H.	7	PT. S ²	"	"	120					
Stipe, Joseph W.	8		"	"	239					

652

37150


SECTION No. 2

Congressional Township No. 18, R3

SCALE—Forty rods to an inch, or ten rods to a space, Congress Land, which is one mile square for a section.
Number of acres in this Section, according to the United States Survey.

Value of
Lands and
Improve-
ments

700
800
900
1000
1100
1200
1300
1400
1500
1600
1700
1800
1900
2000
2100
2200
2300
2400
2500
2600
2700
2800
2900
3000
3100
3200
3300
3400
3500
3600
3700
3800
3900
4000
4100
4200
4300
4400
4500
4600
4700
4800
4900
5000
5100
5200
5300
5400
5500



7150

MONTGOMERY COUNTY, INDIANA, 1919

Assessor's Plat Book for _____

Township, No. _____

F. R. WOODBURN PRINTING CO. TERRE HAUTE, IND.

NAMES OF OWNERS	Number of Plat	DESCRIPTION	Section	Township	Range	Acres	Hundredths	Value of Lands	Value of Improvements	Value of Lands and Improvements
Caster A. B.	1	W ² N. W ⁴	3	183	84			4200		4200
Flannigan O. B.	2	Pt. N. ²	3	.	169	60		8400	8400	8400
Morris O. B.	3	Pt W ² S. W ⁴	3	.	80			8450	50	8500
Pogue E. O. T. C. M.	4	Pt S ² S. W ⁴ S. W ⁴	3	.	20			16900	50	16950
Robbins James H.	5	Pt E ²	3	.	164	70		4400	400	4800
Stout Alvin J. + Louisa	6		3	.	140			8800	700	9500
Caster, A. B.	7	W ² N. W ⁴	3	183	84			1100		1100
Flanning, O. B.	2	Pt. N. ²	3	183	169	60		2200		2200
Morris, O. B.	3	Pt W ² S. W ⁴	3	183	80			9000	400	9400
Pogue, E. O. T. C. M.	4	Pt S ² S. W ⁴ S. W ⁴	3	183	20			18000	700	18700
Robbins, Jas. H.	5	Pt E ²	3	183	164	70		7700	600	8300
Stout, Alvin J. + Louisa	6		3	183	140			15400	1000	16400

658

36300


SECTION No. 3

Congressional Township No. 18, R3

Value of
lands and
Improvements

SCALE—Forty rods to an inch, or ten rods to a space, Congress Land, which is one mile square for a section.
Number of acres in this Section, according to the United States Survey.....

00
100
500
950
500
100
200
400
700
300
400



300

6

MONTGOMERY COUNTY, INDIANA, 1919

Assessor's Plat Book for _____

Township, No. _____

T. R. WOODBURN PRINTING CO. TERRE HAUTE, IND.

NAMES OF OWNERS	Number of Plat	DESCRIPTION	Section	Township	Range	Acres	Hundredths	Value of Lands	Value of Improvements	Value of Lands and Improvements
Abbott Celia E.	1	W ² S. W ⁴	4	183	80	50				
do	1	E ² , E ²	4	183	27	50		5910	700	6610
Abbott W. J.	2	PT E ² E ²	4	183	12	50		11820	1200	13020
Carter Jacob H.	3	E ² N. W ⁴	4	183	84			1400		1400
Jackman Homer J.	4	PT W ² N. E ⁴	4	183	83	26		4620	610	5240
Jackman Albert	5	PT E ² N. W ⁴	4	183	80	25		9240	700	9940
Lynch Mamie E.	6	W ² N. W ⁴	4	183	83			4150	350	4500
Peterson Louisa J.	7	E ² S. E ⁴	4	183	80			8300	500	8800
Surface Lee	8	PT S. W ⁴	4	183	80			4000		4000
Saidt T. Bertha	8	PT S. W ⁴	4	183	120			8800	1000	9800
5/ Abbott, Celia E.	1	W² S. W⁴	4	183	80			6600	400	7000
" " "	1	E² E²	4	183	27	50		13200	500	13700
Abbott, W. J.	2	PT E² E²	4	183	12	50				
Carter, Jacob H.	3	E² N. W⁴	4	183	84					
Jackman, Homer J.	4	PT W² N. E⁴	4	183	83	26				
Jackman, Albert	5	PT E² N. W⁴	4	183	80	25				
Lynch Mamie E.	6	W² N. W⁴	4	183	83					
Peterson, Louisa J.	7	E² S. E⁴	4	183	80					
Surface, Lee	8	PT S. W⁴	4	183	120					

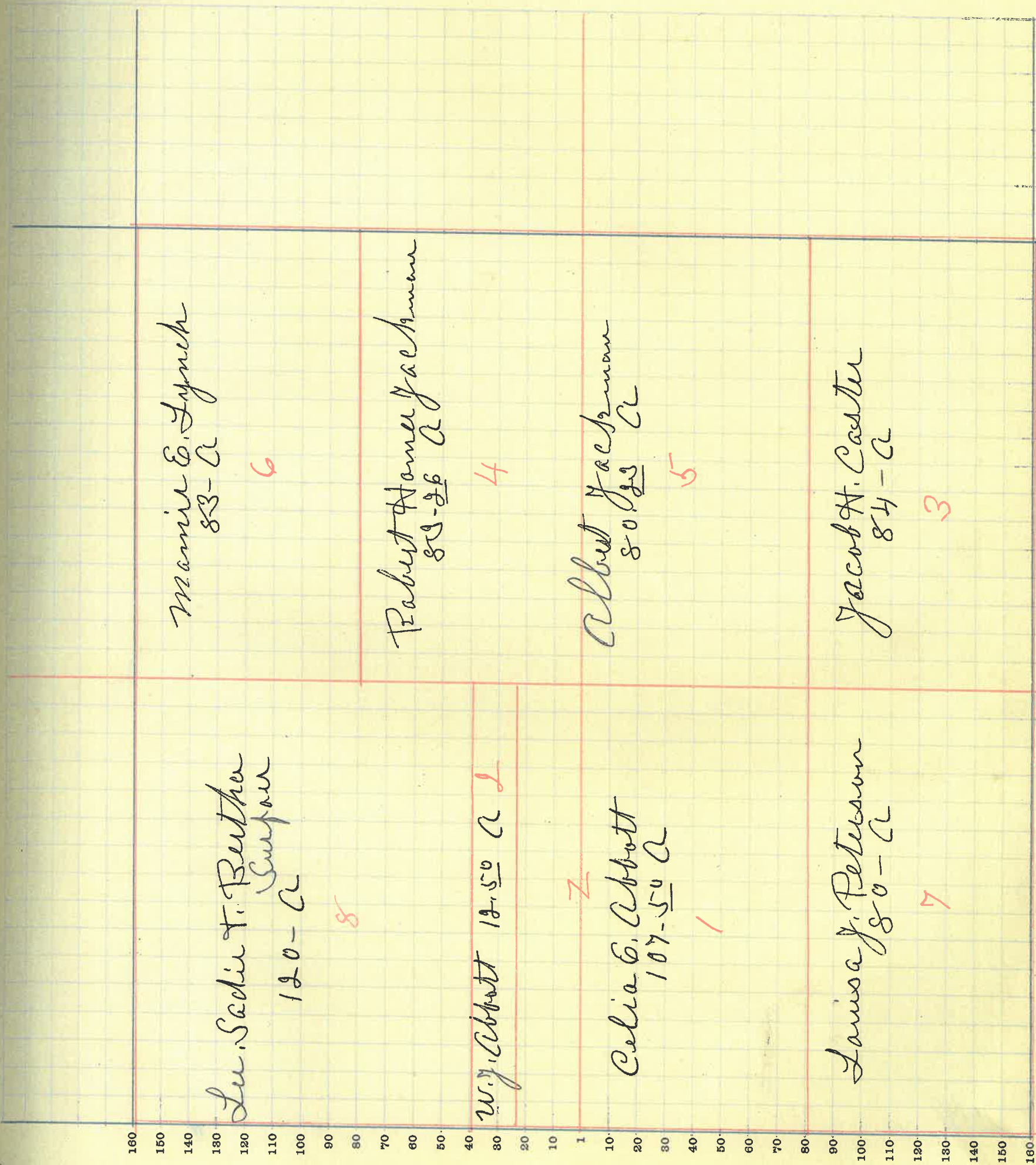
654

37615

SECTION No. 4

Congressional Township No. 18, R3

SCALE—Forty rods to an inch, or ten rods to a space, Congress Land, which is one mile square for a section.
Number of acres in this Section, according to the United States Survey.....



Value of
lands and
improvements

10
20
30
40
50
60
70
80
90
100
110
120
130
140
150
160

615

4.6

ca

MONTGOMERY COUNTY, INDIANA, 1919

Assessor's Plat Book for _____

Township, No. _____

T. R. WOODBURN PRINTING CO. TERRE HAUTE, IND.

NAMES OF OWNERS	Number of Plat	DESCRIPTION	Section	Township	Range	Acres	Hundredths	Value of Lands	Value of Improvements	Value of Lands and Improvements
Crawford C. R.	1	N. W ⁴	5	18	3	166	98	8715		8715
Foster Lawrence	2	W ² N. E ⁴	5	.	.	89	65	17430 4565	735	17430 5300
Finch John H.	3	E ² S. W ⁴	5	.	.	80		9130 4600	1200 400	10330 5000
Lynch Marie E.	4	PT E ²	5	.	.	125		9200 6765	700 1235	9900 8000
Myers W. F.	5	S. E ⁴ S. E ⁴	5	.	.	40		13530 2300	2000	15530 2300
Miller James A	6	W ² S. E ⁴	5	.	.	80		4600 4600		4600
Miller James A								9200	1200	10400
Weaver C. H. W	7	E ² W ² S. W ⁴	5	.	.	40		2300 4600	500	2800 5300
Ward John W.	8	W ² W ² S. W ⁴	5	.	.	40		2000 4000	300	2300 4300

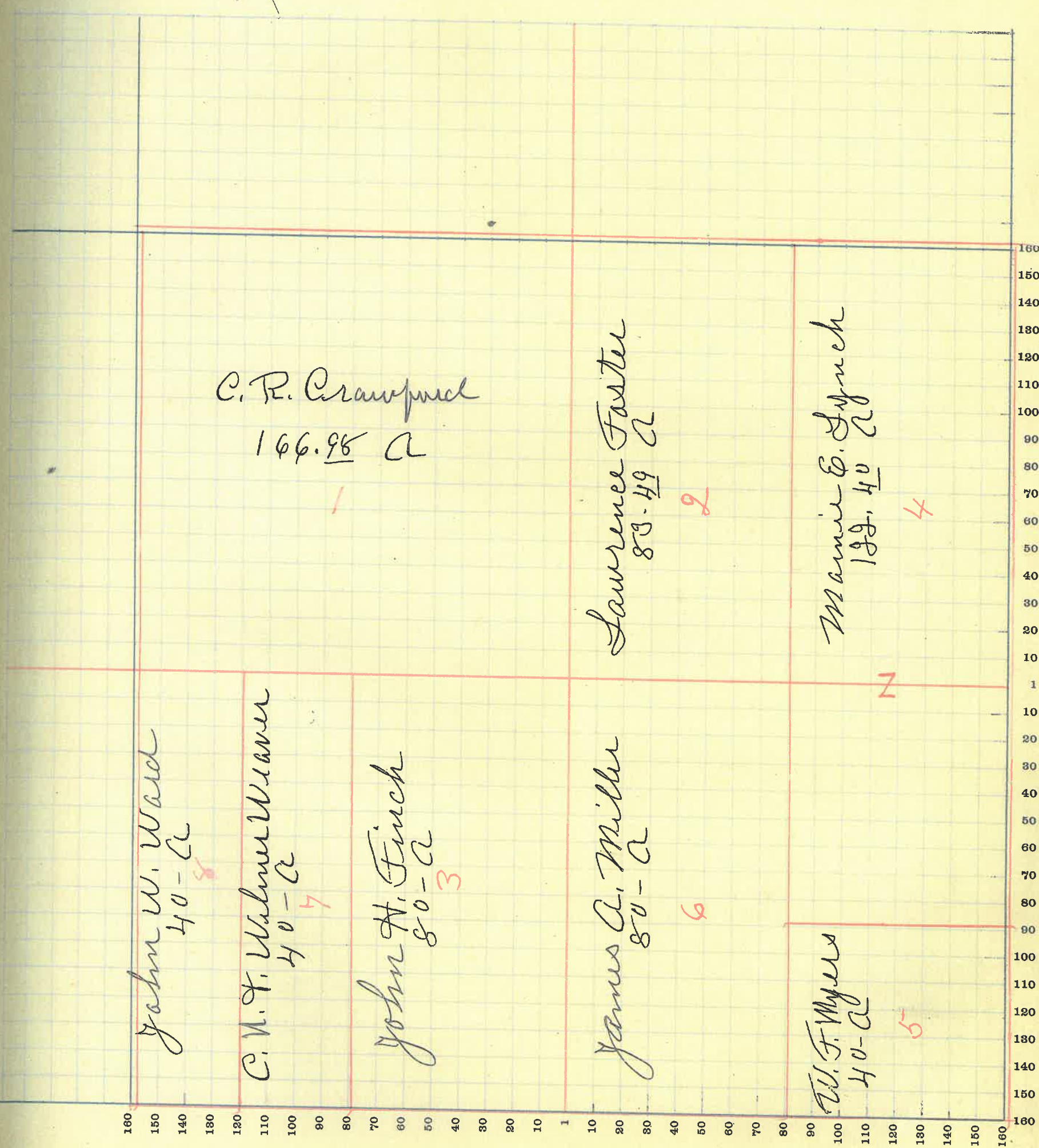
659

38815

SECTION No. 5

Congressional Township No. 18, R3

SCALE—Forty rods to an inch, or ten rods to a space, Congress Land, which is one mile square for a section.
Number of acres in this Section, according to the United States Survey.



ue of
ds and
rove-
ents

45
30
00
30
50
00
50
530
70
00
20
100
00
00
00
00

815

MONTGOMERY COUNTY, INDIANA, 1919

Assessor's Plat Book for _____

Township, No. _____

T. R. WOODBURN PRINTING CO. TERRE HAUTE, IND.

NAMES OF OWNERS	Number of Plat	DESCRIPTION	Section	Township	Range	Acres	Hundredths	Value of Lands	Value of Improvements	Value of Lands and Improvements
Dice Lillie F.	1	W ² S. W ⁴	6	183	80	12		11800	1200	6000
								9200	1800	11000
Dice Manley B.	2	PT	6	.	290	34		15950	1000	16950
								31900	1800	33700
Grimes Eugenia	3	E ² N. W ⁴	6	.	83	93		4360	240	4600
								8720	500	9220
Swan W. L.	4	W ² N. W ⁴	6		84	11		4350	300	4650
								9240	400	9640
Ward John W.	5	PT. S. E ⁴	6		120			7200	800	8000
								13800	1500	15300
<div style="display: flex; justify-content: space-between; align-items: flex-end;"> 13500 } 658 40200 </div>										

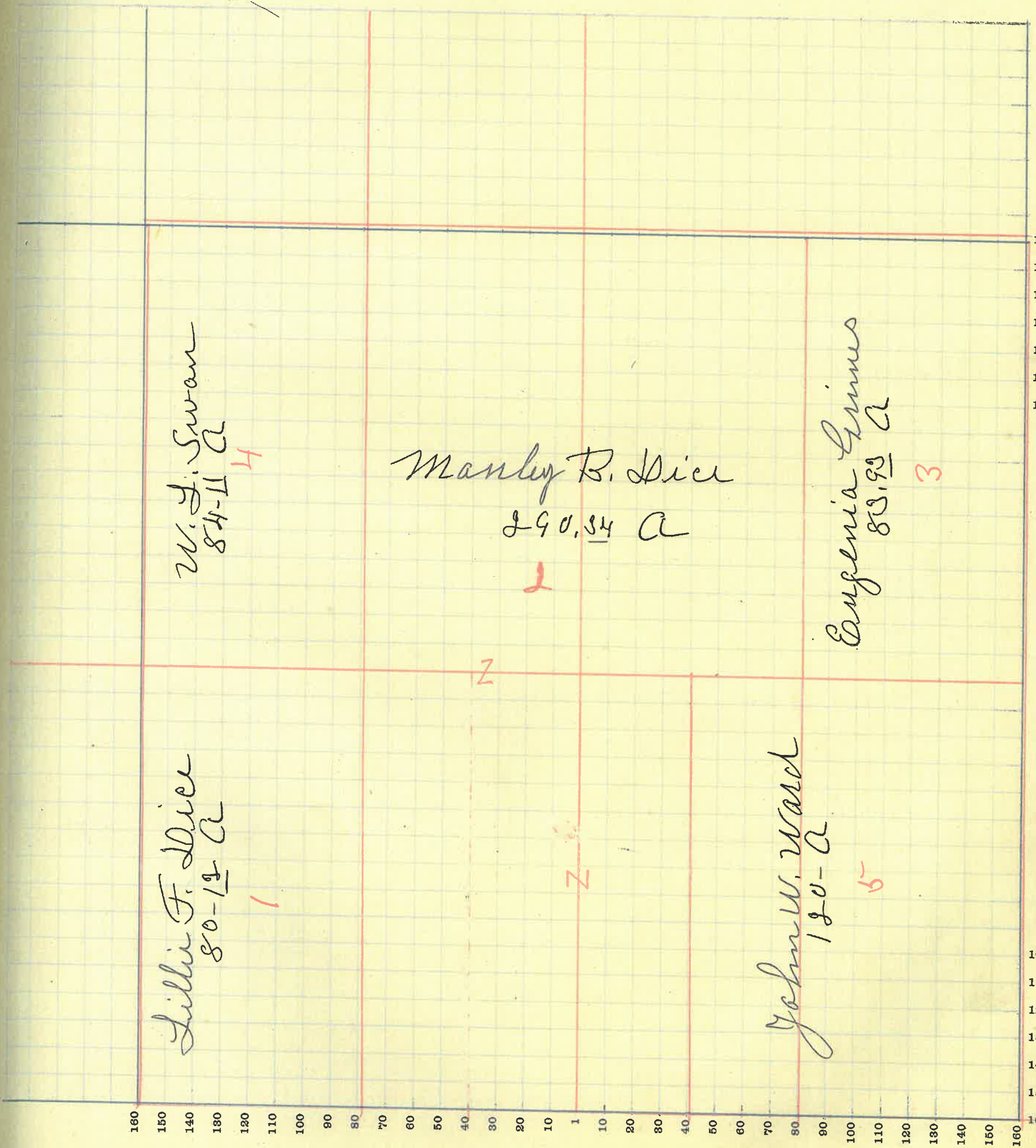
SECTION No. 6

Congressional Township No. 18, R3

SCALE—Forty rods to an inch, or ten rods to a space, Congress Land, which is one mile square for a section.
Number of acres in this Section, according to the United States Survey

ue of
s and
rove-
ents

70
60
50
40
30
20
10
0
10
20
30
40
50
60
70
80
90
100
110
120
130
140
150
160



200

MONTGOMERY COUNTY, INDIANA, 1919

Assessor's Plat Book for _____

Township, No. _____

T. R. WOODBURN PRINTING CO. TERRE HAUTE, IND.

NAMES OF OWNERS	Number of Plat	DESCRIPTION	Section	Township	Range	Acres	Hundredths	Value of Lands	Value of Improvements	Value of Lands and Improvements
Crain C. G.	2	PT. E ² S. W ⁴	7	18	3	16	25	640	550	1190
								1280	800	2080
Dice Anna M.	3	W ² N. W ⁴	7	.	.	80		4160	740	4900
								8320	1200	9520
Dice Lillie F.	4	PT	7	.	.	95		4990	700	5690
								9980	1000	10980
Dice J. F.	5	W ² N. E ⁴	7	.	.	80		4000	250	4250
								7200	300	7500
Edwards M. E.	6	PT	7	.	.	29	83	1035	850	1885
								2000	1500	3500
Farms Park	7	W ² S. W ⁴	7	.	.	81	70	4255	500	4755
								7380	500	7880
Fletcher J. H.	8	PT E ² S. W ⁴	7	.	.	26	96	1450	850	2100
								2700	1200	3900
Fletcher Lida	9	E ² N. W ⁴	7	.	.	80		8000	300	8300
do	10	PT W ² S. E ⁴	7	.	.	73	67	7000	1200	8200
do	11	PT E ² S. E ⁴	7	.	.	20		2100		2100
Pattison Giles	13	PT E ² S. E ⁴	7	.	.	59	50	2520	325	2845
								4800	500	5300
Edwards C. S.										

MONTGOMERY COUNTY, INDIANA, 1919

Assessor's Plat Book for _____

Township, No. _____

T. B. WOODBURN PRINTING CO. TERRE HAUTE, IND.

NAMES OF OWNERS	Number of Plat	DESCRIPTION	Section	Township	Range	Acres	Hundredths	Value of Lands	Value of Improvements	Value of Lands and Improvements
Armstrong J. O.	1	S. W ⁴	8	18	3	159.50	50	7975	725	8700
								15950	1000	16950
Crumm F. P. & Helen	2	W ² S. E ⁴	8	,	,	80		4200	450	4650
								8000	700	8700
Lockridge John H.	3	PT. S. E ⁴	8	,	,	100		5500	900	6400
								11000	1000	12000
Myers W. F.	4	PT N. E ⁴	8	,	,	60		3600	600	4200
								6900	1000	7900
Rass Joseph J.	5	PT N. W ⁴	8	,	,	100		5500	1000	6500
								11000	1200	12200
Rass Florence	6	W ² N. E ⁴	8	,	,	80		4400	700	5100
								8800	1200	10000
Weaver C. N.										
T. W. J.	7	PT W ² N. W ⁴	8	,	,	60		3300	300	3600
								6600	400	7000

699

39750

SECTION No. 8

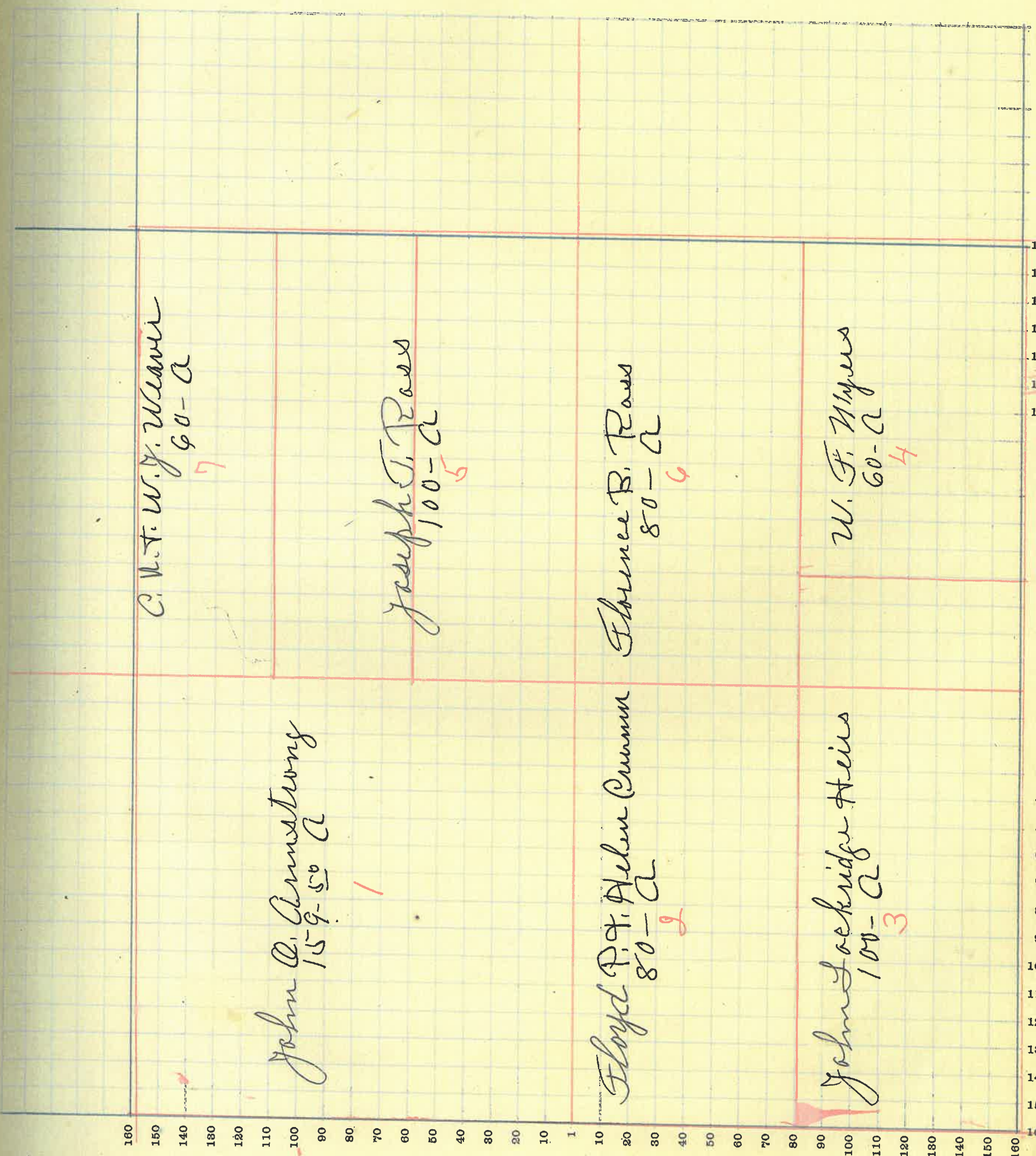
Congressional Township No. 18, R 3

SCALE—Forty rods to an inch, or ten rods to a space, Congress Land, which is one mile square for a section.
Number of acres in this Section, according to the United States Survey

line of
ds and
provements

10
50
50
00
0
100
120
10
70
100
10
100
100
100
00

180
150
140
130
120
110
100
90
80
70
60
50
40
30
20
10
1
10
20
30
40
50
60
70
80
90
100
110
120
130
140
150
160



750

MONTGOMERY COUNTY, INDIANA, 1919

Assessor's Plat Book for _____

Township, No. _____

T. R. WOODBURN PRINTING CO. TERRE HAUTE, IND.

NAMES OF OWNERS	Number of Plat	DESCRIPTION	Section	Township	Range	Acres	Hundredths	Value of Lands	Value of Improvements	Value of Lands and Improvements
Abbott Celia E.	1	2 N. W 4	9	18	3	80		4200	300	4500
								8800	400	9200
Elmer Charles J.	2	W 2 N. W 4	9	1	1	80		4400	900	5300
								9200	1500	10700
Edwards Lillian M.	3	E 2 S E 4	9	1	1	80		4800	600	5400
								9600	800	10400
Graham John L.	4	W 2 N. E 4	9	1	1	80		4400	700	5100
								9200	1000	10200
Hinkle W. M.	5	PT S. 2	9	1	1	80		4200	500	4700
								8400	500	8900
Lackridge John Hrs.	6	W 2 S W 4	9	1	1	80		4200		4200
								8000	8000	
Linn J. W. T. M. A.	7	PT S 2	9	1	1	80		4200	500	4700
								8400	600	9000
Peterson Carl F.	8	S. E 4 N. E 4	9	1	1	40		2400		2400
								4800	4800	
Payne C. M. + E. O.	9	N E 4 N E 4	9	1	1	40		2400		2400
								4800	4800	

640

38700

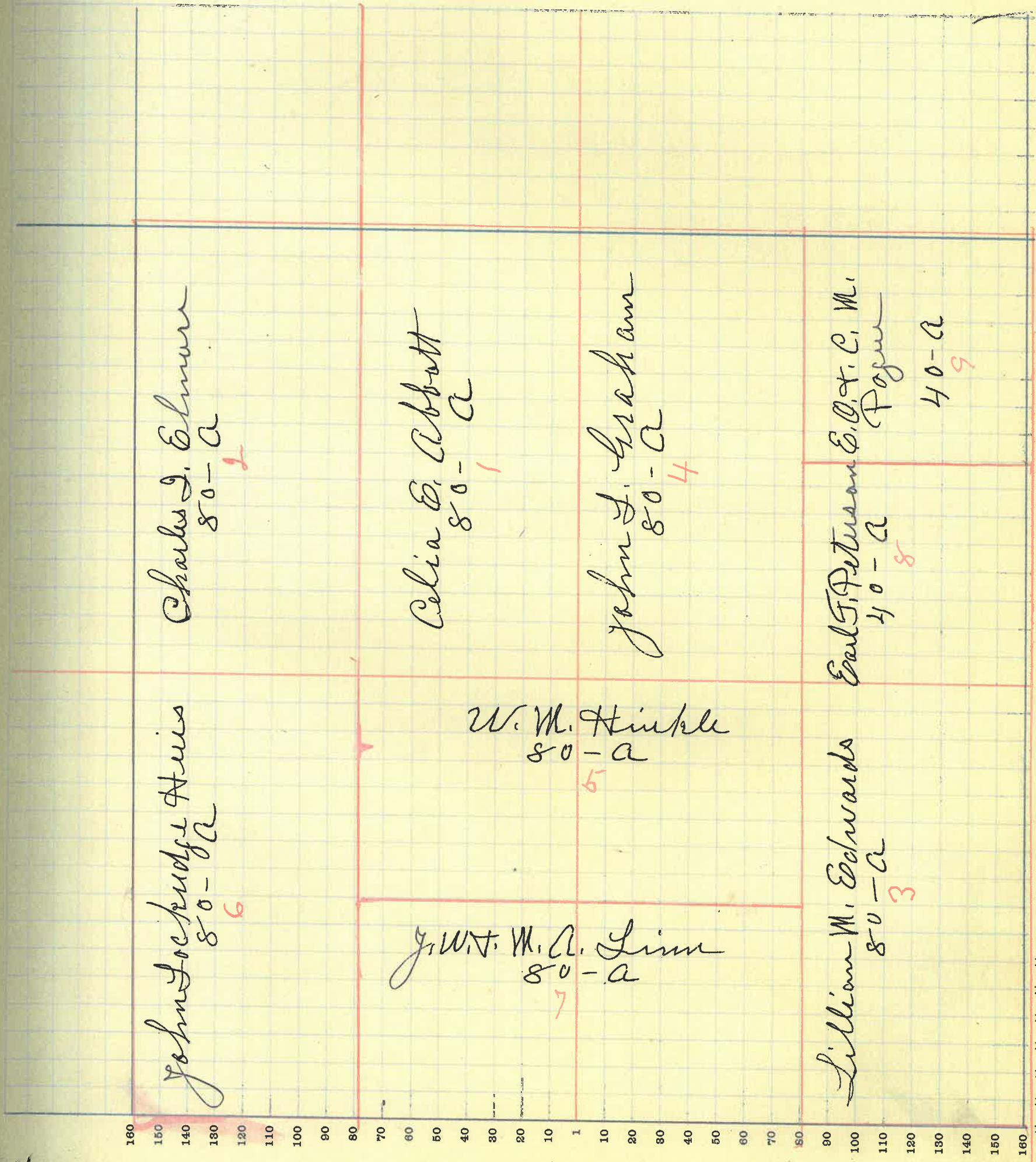
SECTION No. 9

Congressional Township No. 18, R 3

SCALE—Forty rods to an inch, or ten rods to a space, Congress Land, which is one mile square for a section.
Number of acres in this Section, according to the United States Survey

value of
rods and
improvements

10
00
90
80
70
60
50
40
30
20
10
00
00
00



160 150 140 130 120 110 100 90 80 70 60 50 40 30 20 10 1 10 20 30 40 50 60 70 80 90 100 110 120 130 140 150 160

5700

18

MONTGOMERY COUNTY, INDIANA, 1919

Assessor's Plat Book for _____

Township, No. _____

T. R. WOODBURN PRINTING CO. TERRE HAUTE, IND.

NAMES OF OWNERS	Number of Plat	DESCRIPTION	Section	Township	Range	Acres	Hundredths	Value of Lands	Value of Improvements	Value of Lands and Improvements
Ballinger Josephine Life Estate	1	E ² S. E ⁴	10	183	80			4200	350	4550
								8400	600	9000
Edwards Lillian M.	2	SW ⁴ S. W ⁴	10	.	40			2800		2800
								4600		4600
Hicks Thomas J.	3	PT N ²	10	.	100			5500	1300	6800
								11000	2000	13000
Joseph George S.	4	NW ⁴ S. W ⁴	10	.	40			2000	200	2200
								3600	200	3800
Pogon E. O. & C. W.	5	PT S ²	10	.	160			8400	600	9000
								17600	1000	18600
Peterson Earl F. & Clydia	6	PT N. W ⁴	10	.	108	57		5540		5540
								10800		10800
Robbins James H.	7	N E ⁴ N. E ⁴	10	.	40			2100	150	2250
								4200	150	4350
Wehner Fred & Marie	8	PT N ²	10	.	71	49		3900	500	4400
								7800	700	8500

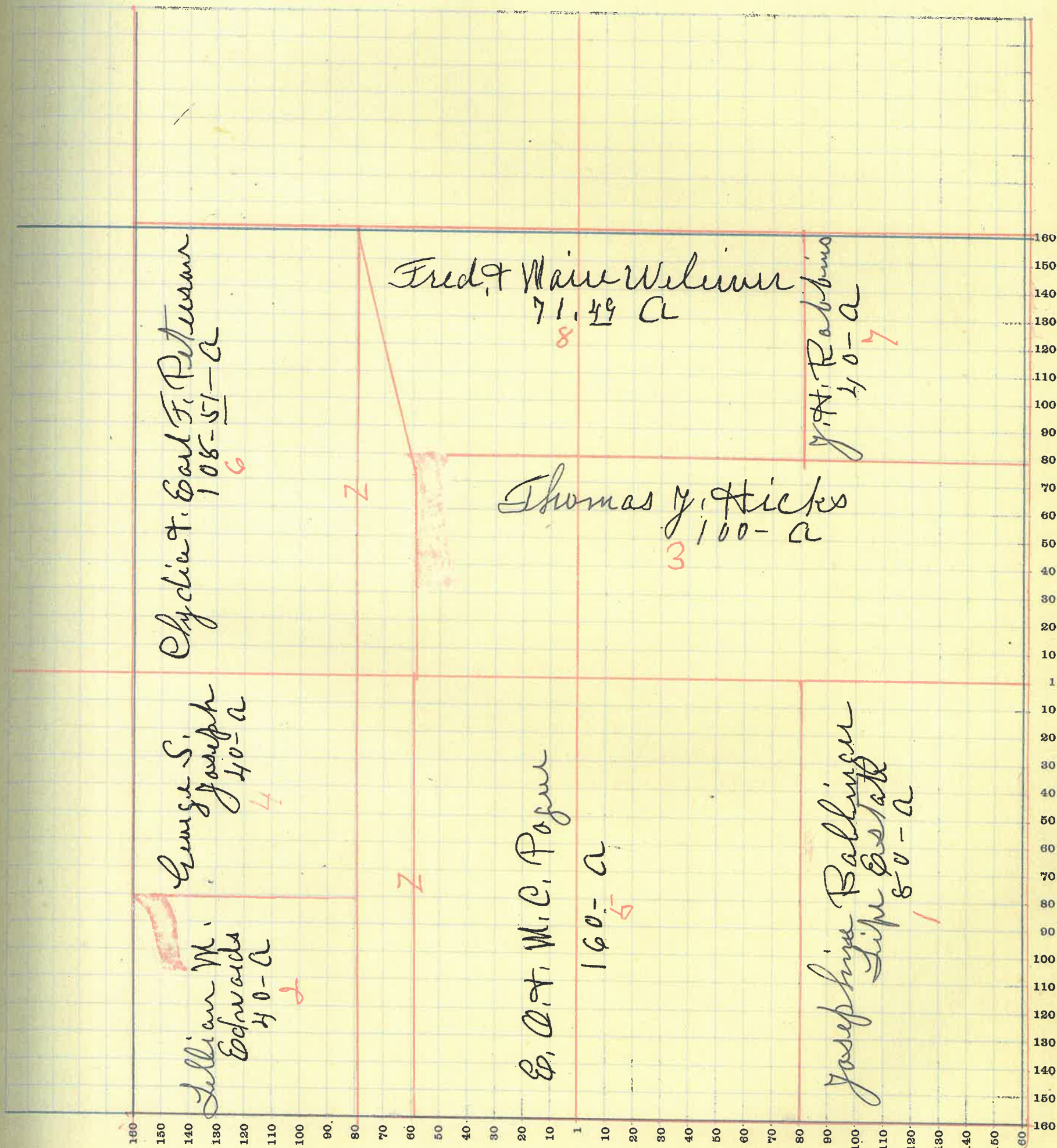
640

37040

SECTION No. 10

Congressional Township No. 18, R 3

SCALE—Forty rods to an inch, or ten rods to a space, Congress Land, which is one mile square for a section.
Number of acres in this Section, according to the United States Survey



50
00
4
20
00
00
00
20
40
00
4
50
00
00

160
150
140
130
120
110
100
90
80
70
60
50
40
30
20
10
1
10
20
30
40
50
60
70
80
90
100
110
120
130
140
150
160

040

A 1

MONTGOMERY COUNTY, INDIANA, 1919

Assessor's Plat Book for

Township, No.

T. R. WOODBURN PRINTING CO. TERRE HAUTE, IND.

NAMES OF OWNERS	Number of Plat	DESCRIPTION	Section	Township	Range	Acres	Hundredths	Value of Lands	Value of Improvements	Value of Lands and Improvements
Bruce C. H.	1	PT E ² S E ⁴	11	18	357			3125 6270	250 450	3385 6720
Daily John T. Sarah F.	2	PT N. E ⁴ N. E ⁴	11	.	35			1250 3500	250 250	2000 3750
Ingram Ava + Minnie	3	PTS ² PT N ²	11	.	140			7000 14000	400 500	7400 14500
Powell Henrietta	4	PT	11	.	280			14000 28000	150 200	14150 28200
Robbins James H.	5	PT W ² N. W ⁴	11	.	60			3150 6300		3150 6300
E. C. Mount	6	PT E ² N. W ⁴	11	.	65			3250 6800	50 50	3300 6850

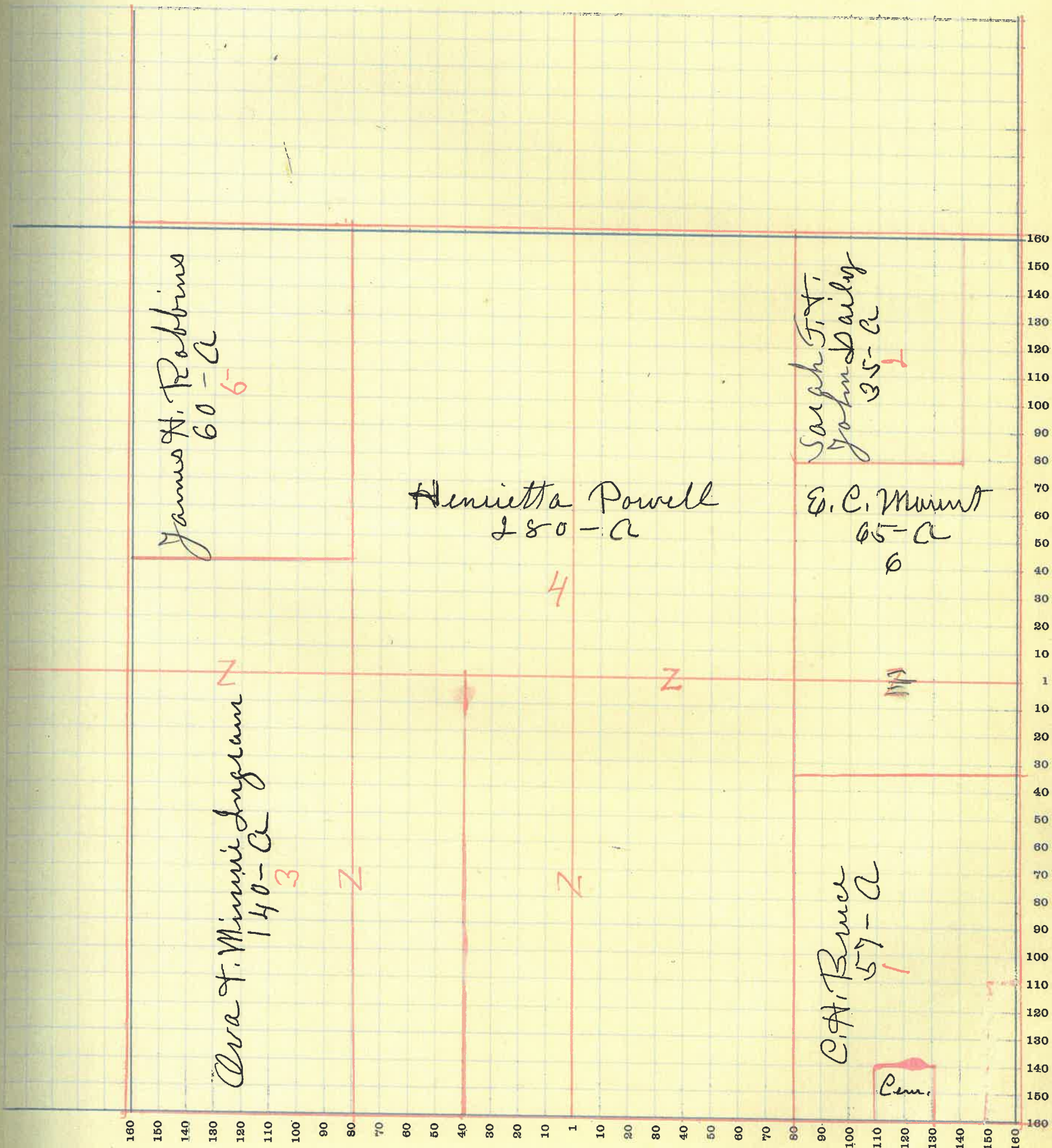
697

38385

SECTION No. 11

Congressional Township No. 18, R 3

SCALE—Forty rods to an inch, or ten rods to a space, Congress Land, which is one mile square for a section.
Number of acres in this Section, according to the United States Survey.....



due of
ads and
provements

5
10
15
20
25
30
35
40
45
50
55
60
65
70
75
80
85
90
95
100
105
110
115
120
125
130
135
140
145
150
155
160

385

MONTGOMERY COUNTY, INDIANA, 1919

Assessor's Plat Book for _____ Township, No. _____

T. R. WOODBURN PRINTING CO. TERRE HAUTE, IND.

NAMES OF OWNERS	Number of Plat	DESCRIPTION	Section	Township	Range	Acres	Hundredths	Value of Lands	Value of Improvements	Value of Lands and Improvements
Bruce C. H.	1	PTW ² SW ⁴	12	18	3	57	12	3270 6540	350 400	3620 6940
Bowman Q. W.	2	PTS ² PT N ²	12	1	1	177	60	10620 19580	1400 2000	12020 21580
Davis Grant + Mary	3	E ² S E ⁴	12	1	1	79		4150 8300	4150 8300	
Evans J. F.	4	PT N ²	12	1	1	120		6600 13200	700 800	7300 14000
Garnier Susan M.	5	N E ⁴ N E ⁴	12	1	1	40		1900 3200	1900 3200	
Mount E. C. Heiss	6	PT N ² PTS ²	12	18	3	160		8800 17600	1000 2000	9800 19600

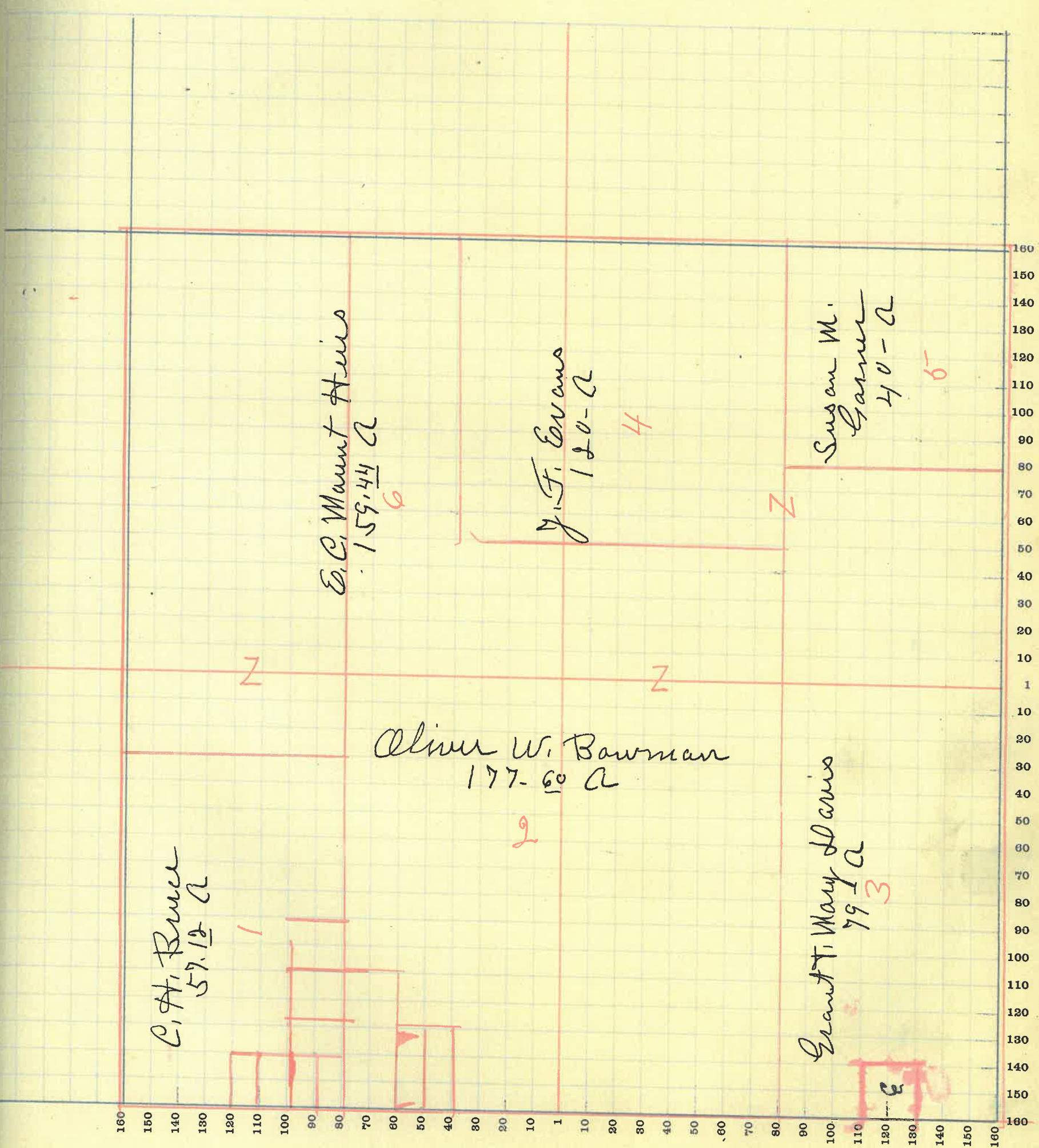
640

38740

SECTION No. 12

Congressional Township No. 18, R 3

SCALE—Forty rods to an inch, or ten rods to a space, Congress Land, which is one mile square for a section.
Number of acres in this Section, according to the United States Survey.....



ie of
s and
ove-
nts

0
0
0
0
0
0
0
0
0
0
0

790

24

MONTGOMERY COUNTY, INDIANA, 1919

Assessor's Plat Book for _____

Township, No. _____

T. R. WOODBURN PRINTING CO. TERRE HAUTE, IND.

NAMES OF OWNERS	Number of Plat	DESCRIPTION	Section	Township	Range	Acres	Hundredths	Value of Lands	Value of Improvements	Value of Lands and Improvements
Bowman Susan	1	PT N. W ⁴	13	183		1		25 50	25 25	50 75
Bratton Walter V. T. Grace	2	S ² W ² S E ⁴	13			40		2200 4400	100 150	2300 4550
Evans Thomas E.	3	E ² S E ⁴	13			80		4000 8400	200 300	4200 8700
Martin C. J. T. M.	4	E ² N. E ⁴	13			80		4300 8800	500 600	4800 9400
Powell George W.	5	S W ⁴	13			160		8800 17600	300 300	9100 17900
Pattay J. T. E. V.	6	W ² N. W ⁴	13			79.50		4200 8400	300 600	4500 9000
Swoshu George W.	7	PT N ² PT S ²	13			199		11820 21700	1400 2000	13220 23700
Ross C. W.	8	PT W ² N W ⁴	13				50	30 50	120 150	150 200
Shurley F. J.	9	PT E ² N. W ⁴	13				50	25 50		25 50

638

38945

25

MONTGOMERY COUNTY, INDIANA, 1919

Assessor's Plat Book for _____

Township, No. _____

T. R. WOODBURN PRINTING CO. TERRE HAUTE, IND.

NAMES OF OWNERS	Number of Plat	DESCRIPTION	Section	Township	Range	Acres	Hundredths	Value of Lands	Value of Improvements	Value of Lands and Improvements
Bruce Robert J.	1	PT N ²	14	18	3	240		12600	900	13500
Brid Carrie	2	PT E ² S. W ⁴	14	.	.	39		26400	1200	27600
Brid Mark	3	PT E ² S W ⁴	14	.	.	18	90	685	300	985
McIntire Martha E.	4	PT S W ⁴	14	.	.	100		1400		1400
Martha McIntire Martha E.								3950		3950
Lip Estate	5	PT E ² S E ⁴	14	.	.	50		7500		7500
Neander Clem H.	6	PT S ²	14	.	.	80		25	25	50
Parting J. T. E. V.	7	PT E ² N E ⁴	14	.	.	79	25	50	50	100
Todd Jacob T. Emma	8	PT S ²	14	.	.	81		7200	500	7700
								3800	850	4650
								7900	1000	8900
								4650	550	5200
								8900	1000	9900

689

34090

SECTION No. 14

Congressional Township No. 18, R 3

SCALE—Forty rods to an inch, or ten rods to a space, Congress Land, which is one mile square for a section.
Number of acres in this Section, according to the United States Survey.....

ue of
s and
rove-
nts

70
60
50
40
30
20
10
0
10
20
30
40
50
60
70
80
90
100
110
120
130
140
150
160

160
150
140
130
120
110
100
90
80
70
60
50
40
30
20
10
1
10
20
30
40
50
60
70
80
90
100
110
120
130
140
150
160

Robert E. Bruce
240-a

J. F. E. V. Porter
79-25-a

Martha E. McIntyre
100-a

Mark Bird-18-25-a

Carrin Bird
39-a

Jacob, E. & Emma E. Todd
81-25-a

Clem H. Vander
80-25-a

90

20

28

15

MONTGOMERY COUNTY, INDIANA, 1919

Assessor's Plat Book for _____

Township, No. _____

T. R. WOODBURN PRINTING CO. TERRE HAUTE, IND.

NAMES OF OWNERS	Number of Plat	DESCRIPTION	Section	Township	Range	Acres	Hundredths	Value of Lands	Value of Improve-ments	Value of Lands and Improve-ments
Bruce C. H.	1	E ² S E ⁴	15	18	3	80		7200	300	7500
do	2	PT E ² S W ⁴	15	.	.	36.25		3300		3300
do	3	N E ⁴ N. E ⁴	15	.	.	40		4200		4200
Brown Robert H.	4	W ² S E ⁴	15	.	.	80		3900	500	4200
								7200	700	7900
Lim W. A.	5	PT N ²	15	.	.	80		4200	500	4700
								8400	700	9100
Metzer W. J.	6	PT N ²	15	.	.	120		6240	600	6840
								12480	700	13180
Peck Strawder W.	7	W ² N W ⁴	15	.	.	80		4200	500	4700
								8400	600	9000
Richardson John N. Heiss	8	W ² S W ⁴	15	.	.	80		4200	500	4700
								8400	700	9100
Smith Raleigh	9	PT E ² S W ⁴	15	.	.	49.50		1900	250	2150
								3800	400	4200

639

34950

MONTGOMERY COUNTY, INDIANA, 1919

Assessor's Plat Book for _____

Township, No. _____

T. R. WOODBURN PRINTING CO. TERRE HAUTE, IND.

NAMES OF OWNERS	Number of Plat	DESCRIPTION	Section	Township	Range	Acres	Hundredths	Value	Value of	Value of
								of	Improve-	Lands and
								Lands	ments	Improve-
								ments		ments
Joice Mark J.	1	N. E 4	16	183	160			8500	600	9100
								17000	900	17900
Faust Homer T. Mary	2	PT S 2	16	.	44			2420	250	2670
								4840	400	5240
Linn Nancy E.	3	PT S 2	16	.	94			4600	800	5400
								9400	1000	10400
Miller Henry A.	4	PT S 2	16	.	86	29		4300	400	4700
								8600	600	9200
Stephens Martha A	5	E 2 S E 4	16	.	80			4000	300	4300
								8000	400	8400
Walsh R. C.	6	PT	16	.	192	73		8860	200	9060
								17720	300	18020

638

35230

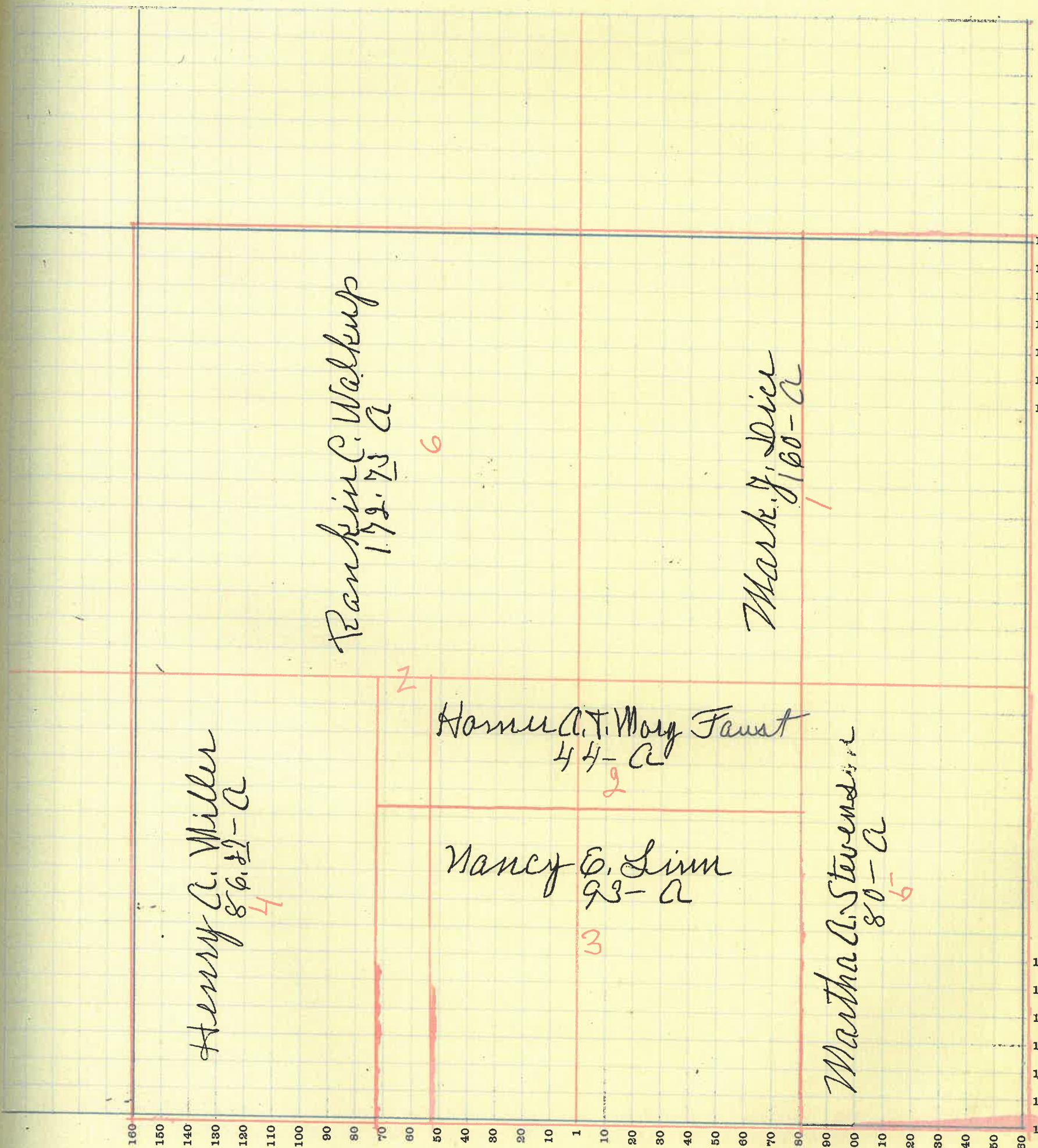
SECTION No. 16

Congressional Township No. 18, R 3

SCALE—Forty rods to an inch, or ten rods to a space, Congress Land, which is one mile square for a section.
Number of acres in this Section, according to the United States Survey.

Value of
lands and
improve-
ments

100
80
60
40
20



160 150 140 130 120 110 100 90 80 70 60 50 40 30 20 10 1 10 20 30 40 50 60 70 80 90 100 110 120 130 140 150 160

230

MONTGOMERY COUNTY, INDIANA, 1919

Assessor's Plat Book for _____

Township, No. _____

T. H. WOODBURN PRINTING CO. TERRE HAUTE, IND.

NAMES OF OWNERS	Number of Plat	DESCRIPTION	Section	Township	Range	Acres	Hundredths	Value of Lands	Value of Improve-ments	Value of Lands and Improve-ments
Johnson W. C.	1	E ² N. E ⁴	17	18	3	80		2700	200	2900
Loop, W. C.	2	W ² N. E ⁴	17	.	.	80		6500	400	6900
do	2	E ² N. W ⁴	17	.	.	80		6500		6500
do	2	PT S ²	17	.	.	109		8000	900	8900
								10700		10700
Loop W. C. & E. J.	3	PT W ² S. E ⁴	17	.	.	52	70	2730	250	2980
								5460	400	5860
Limy, W. & M. A.	4	W ² S. W ⁴ W ² N. W ⁴	17	.	.	160		8800	900	9700
								17600	1200	18800
Shewy Harry D.	5	E ² S. E ⁴	17	.	.	80		4200	700	
								8400	1000	9400

639

34495

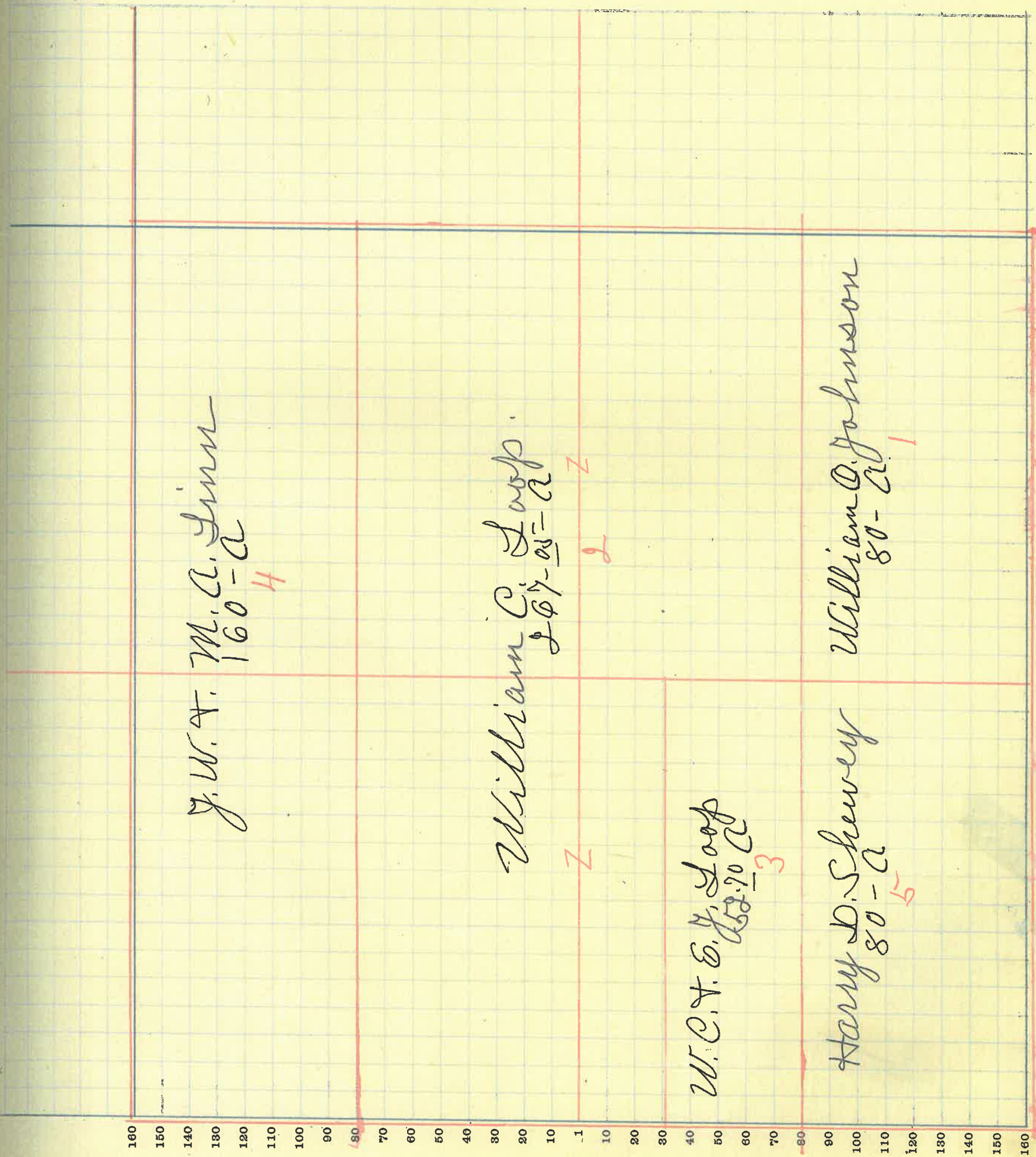
SECTION No. 17

Congressional Township No. 18, R 3

SCALE—Forty rods to an inch, or ten rods to a space, Congress Land, which is one mile square for a section.
Number of acres in this Section, according to the United States Survey

Value of
lands and
improvements

100
90
80
70
60
50
40
30
20
10



J.W.F. M.A. Finn
160-24

William C. Loop
247-25-22

W.C.F. E. Y. Loop
2206-270-22

Harry D. Chewey
80-25

William O. Johnson
80-22-1

195

MONTGOMERY COUNTY, INDIANA, 1919

Assessor's Plat Book for _____

Township, No. _____

T. R. WOODBURN PRINTING CO. TERRE HAUTE, IND.

NAMES OF OWNERS	Number of Plat	DESCRIPTION	Section	Township	Range	Acres	Hundredths	Value of Lands	Value of Improvements	Value of Lands and Improvements
Crain C. G.	1	PT E² N. W⁴	18	18	3	34	1700	1700	1700	1700
Dice Mark J.	2	PT N W⁴	18	.	.	80	4800	1000	5800	5800
Dice W. B.	3	PT S E⁴	18	.	.	26	85	1500	1500	1500
Farms Park	4	PTS. W⁴	18	.	.	96	21	5760		
do	5	W² N. W⁴	18	.	.	80	21	4800		
do	6	PTS W⁴	18	.	.	30	29	1800	7000	19360
Cross Charles	7	S E⁴ N W⁴	18	.	.	40	2000	600	2600	2600
Linn Asbury	8	PT S E⁴ S. E⁴	18	.	.	34	36	1900	200	2100
Peterson Emeline	9	PT E² S. E⁴	18	.	.	29	39	1100	1100	1100
Peterson M. J.	10	PT W² S. E⁴	18	.	.	15	675	275	900	900
Dice Ida J.	11	PT E² S. E⁴	18	.	.	19	60	800		800
Harris A. J.	12	PT. E² S W⁴	18	.	.	10	600	500	1100	1100
Edwards C. C.		PT	15	.	.	15	31	855	855	855
Lanthis C. J.		"	18	.	.	3	31	180	75	255
Myers A. H.		"	18	.	.	1	84	100	200	300
Paterson Gibb		"	18	.	.	1	85	100	700	800
Peterson C. C.		"	18	.	.	7	55	350	250	600
Peterson C. C.		"	18	.	.	12	60	625	625	625

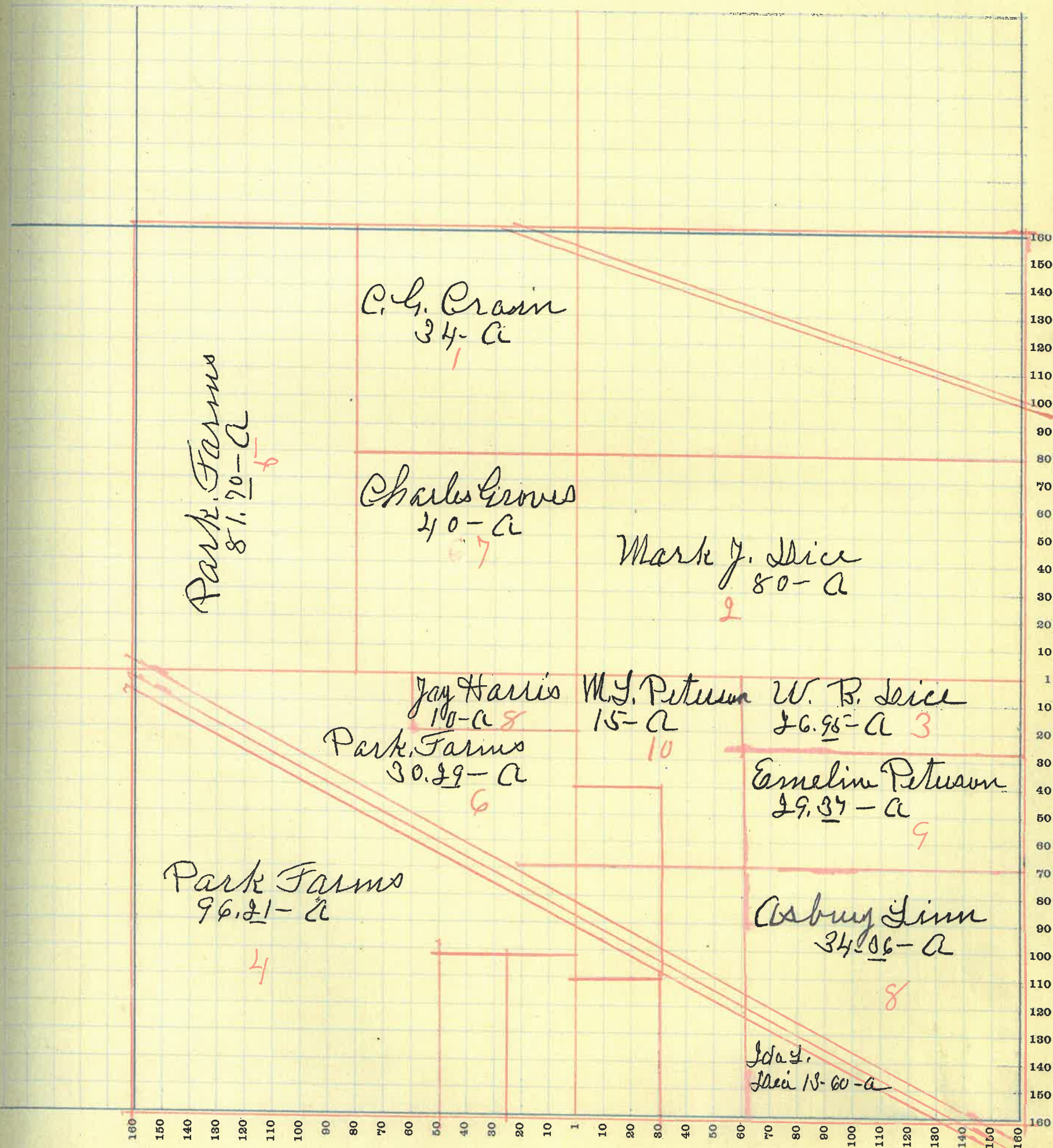
see opposite Page from Plat

115
7
1

SECTION No. 18

Congressional Township No. 18, R 3

SCALE—Forty rods to an inch, or ten rods to a space, Congress Land, which is one mile square for a section.
Number of acres in this Section, according to the United States Survey.....



MONTGOMERY COUNTY, INDIANA, 1919

Assessor's Plat Book for Walmart Township, No. _____

T. R. WOODBURN PRINTING CO. TERRE HAUTE, IND.

NAMES OF OWNERS	Number of Plat	DESCRIPTION	Section	Township	Range	Acres	Hundredths	Value of Lands	Value of Improvements	Value of Lands and Improvements
Brain C. G.	1	Pt E ² N W ⁴	18	18	3	34		3400		3400
Dice Mark J.	2	Pt N W ⁴	18			80		8800	2000	10800
Dice W. B.	3	Pt SE ⁴	18			26	95	2700		2700
Park Farmer Co.	4	Pt SW ⁴	18			96	21	11520		11520
"	5	W ² N W ⁴	18			80	21	8000		8000
"	6	Pt SW ⁴	18			30	29	3600	8000	11600
Groves Chas.	7	SE ⁴ N W ⁴	18			40		4000	800	4800
Linn Asbury	8	Pt SE ⁴ SE ⁴	18			34	36	4000	200	4200
Peterson Elnora	9	Pt E ² SE ⁴	18			29	37	2700		2700
Peterson M. L.	10	Pt W ² SE ⁴	18			15		1500	300	1800
Dice Ida L.	11	Pt E ² SE ⁴	18			13	60	1600		1600
Harris A. J.	12	Pt E ² SW ⁴	18			10		1200	800	2000
Edwards O. C.		Pt	18			15	21	1500		1500
"		"	18			3	31	360	100	460
Lauthers C. L.		"	18			1	84	200	300	500
Myers A. H.		"	18			1	85	360	800	1160
"		"	18							
Patterson Giles		"	18			7	55	650	500	1150
Peterman C. C.		"	18			12	60	1300		1300

SECTION No. 18

Congressional Township No. 18, R 3

SCALE—Forty rods to an inch, or ten rods to a space, Congress Land, which is one mile square for a section.
Number of acres in this Section, according to the United States Survey _____

Due of
ds and
provements

00

20

00

20

00

00

00

00

00

0

0

0

00


0

0

2

0

0



30

MONTGOMERY COUNTY, INDIANA, 1919

Assessor's Plat Book for _____

Township, No. _____

T. R. WOODBURN PRINTING CO. TERRE HAUTE, IND.

NAMES OF OWNERS	Number of Plat	DESCRIPTION	Section	Township	Range	Acres	Hundredths	Value of Lands	Value of Improvements	Value of Lands and Improvements
Armstrong J. W.	1	W ² N. E ⁴	19	18	3	80		4400	400	4800
								8800	500	9300
Beck Harley	2	PT E ² N. W ⁴	19	.	.	10		525	200	725
								1100	300	1400
Dice W. B.	3	PT E ²	19	.	.	80		4600		4600
								8400		8400
Dice Manley	4	N E ⁴ N. E ⁴	19	.	.	39		2125	75	2200
								4000	100	4100
Farms Park	5	PT E ² N. W ⁴	19	.	.	30		1800	300	2100
								3300	400	3700
Huffman C. W.	6	PT E ² S. W ⁴	19	.	.	9	78	450	100	550
								900	100	1000
Winnich C. A.	7	PT E ² S W ⁴	19	.	.	58	04	3050	350	3400
								6100	500	6600
Winnich R. D.	8	PT W ² S. E ⁴	19	.	.	40		2200		2200
								4400		4400
McCarty Joan + Mary E.	9	PT W ² S. E. 4	19	.	.	40		2100	300	2400
								4200	400	4600
Hobson Emily	10	PT E ² N. W ⁴	19	.	.	10		500		500
								1100		1100
Harney John E.	11	PT E ² N. W ⁴	19	.	.	30		1500	200	1700
								3300	200	3500
Mullikin W. D.	12	PT W ² N. W ⁴	19	.	.	43		2200		2200
								4700		4700
Layne J. A. + Lornda	13	S. E ⁴ S. E ⁴	19	.	.	40		2000	300	2300
								4000	400	4400
Shelton Beroni	14	PT W ² N. W ⁴	19	.	.	34	78	1700		1700
								3700		
Smith Mary R.	15	PT E ² S. W ⁴	19	.	.	10	99	500	100	600
								1100	200	1300
Wallace Nichol	16	W ² S. W ⁴	19	.	.	73	25	3650	200	3850
								7400	200	7600

629

3582

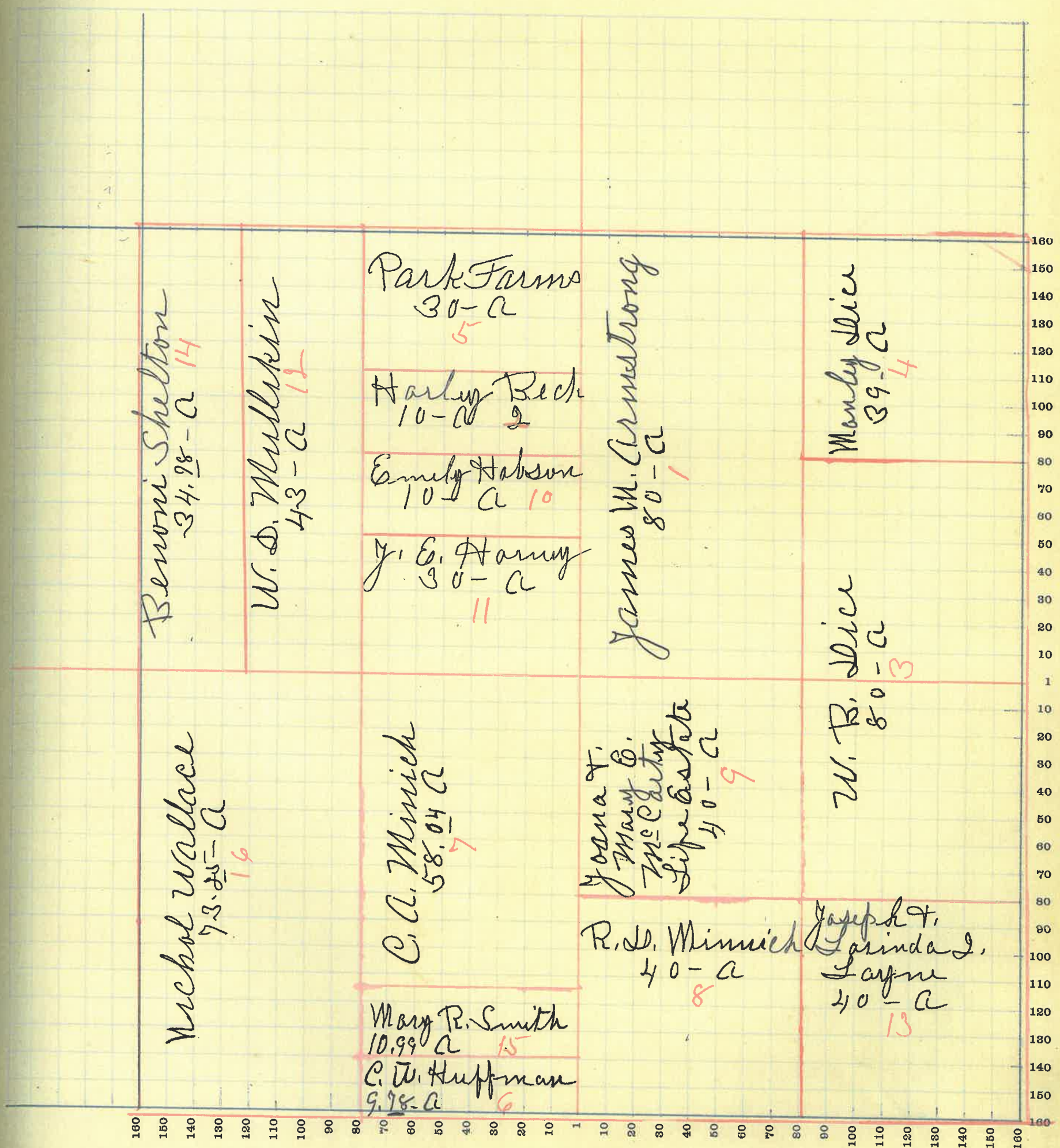
SECTION No. 19

Congressional Township No. 18, R3

SCALE—Forty rods to an inch, or ten rods to a space, Congress Land, which is one mile square for a section.
Number of acres in this Section, according to the United States Survey.....

ie of
s and
rove-
nts

0
10
20
30
40
50
60
70
80
90
100
110
120
130
140
150
160



325

MONTGOMERY COUNTY, INDIANA, 1919

Assessor's Plat Book for _____

Township, No. _____

T. R. WOODBURN-PRINTING CO. TERRE HAUTE, IND.

NAMES OF OWNERS	Number of Plat	DESCRIPTION	Section	Township	Range	Acres	Hundredths	Value of Lands	Value of Improvements	Value of Lands and Improvements	
Bratton Ida M.	1	PT S ²	20	183	40			2300	250	2550	
Clahan Patrick J	2	PT E ² S. E ⁴	20	.	20			4400	300	4700	
Dice Anna M.	3	PT N. W ⁴	20	.	94			2000		2000	
Dice W. B. T. A.	4	PT W ⁴ N. E ⁴	20	.	17			10800	1500	12300	
Dice W. B.	5	NW ⁴ S. E ⁴	20	.	40			850		850	
Die W. B.	5	NW ⁴ S. E ⁴	20	.	40			1700		1700	
Linn J. A.	6	PT S E ⁴ S. E ⁴	20	.	20			2200	400	2600	
Linn J. A.	6	PT S E ⁴ S. E ⁴	20	.	20			4400	500	4900	
Mullikin W. D.	7	PT N. W ⁴	20	.	57			1800		1800	
Mullikin W. D.	7	PT N. W ⁴	20	.	57			525	525	1050	
Martin C. S. T. M.	8	PT N. W ⁴	20	.	63			6400	700	7100	
Martin C. S. T. M.	8	PT N. W ⁴	20	.	63			3310	500	3810	
Ward John W.	9	PT S. W ⁴	20	.	93			6600	600	7200	
Ward John W.	9	PT S. W ⁴	20	.	93			905	15	920	
Wright J. W.	10	PT S W ⁴	20	.	26			10800	500	11300	
Wright J. W.	10	PT S W ⁴	20	.	26			62	1250	250	6475
Weaver Burl	11	E ² N. E ⁴	20	.	78			2800	300	3100	
Weaver Burl	11	E ² N. E ⁴	20	.	78			53	4250	300	5550
Rice J. A. H.	12	PT S. E ⁴	20	.	34			8580	400	8980	
Rice J. A. H.	12	PT S. E ⁴	20	.	34			87	1600	100	1700
Loaf Clyde D.	13		20	183	40			3200	150	3350	
Loaf Clyde D.	13		20	183	40			4400	200	4600	

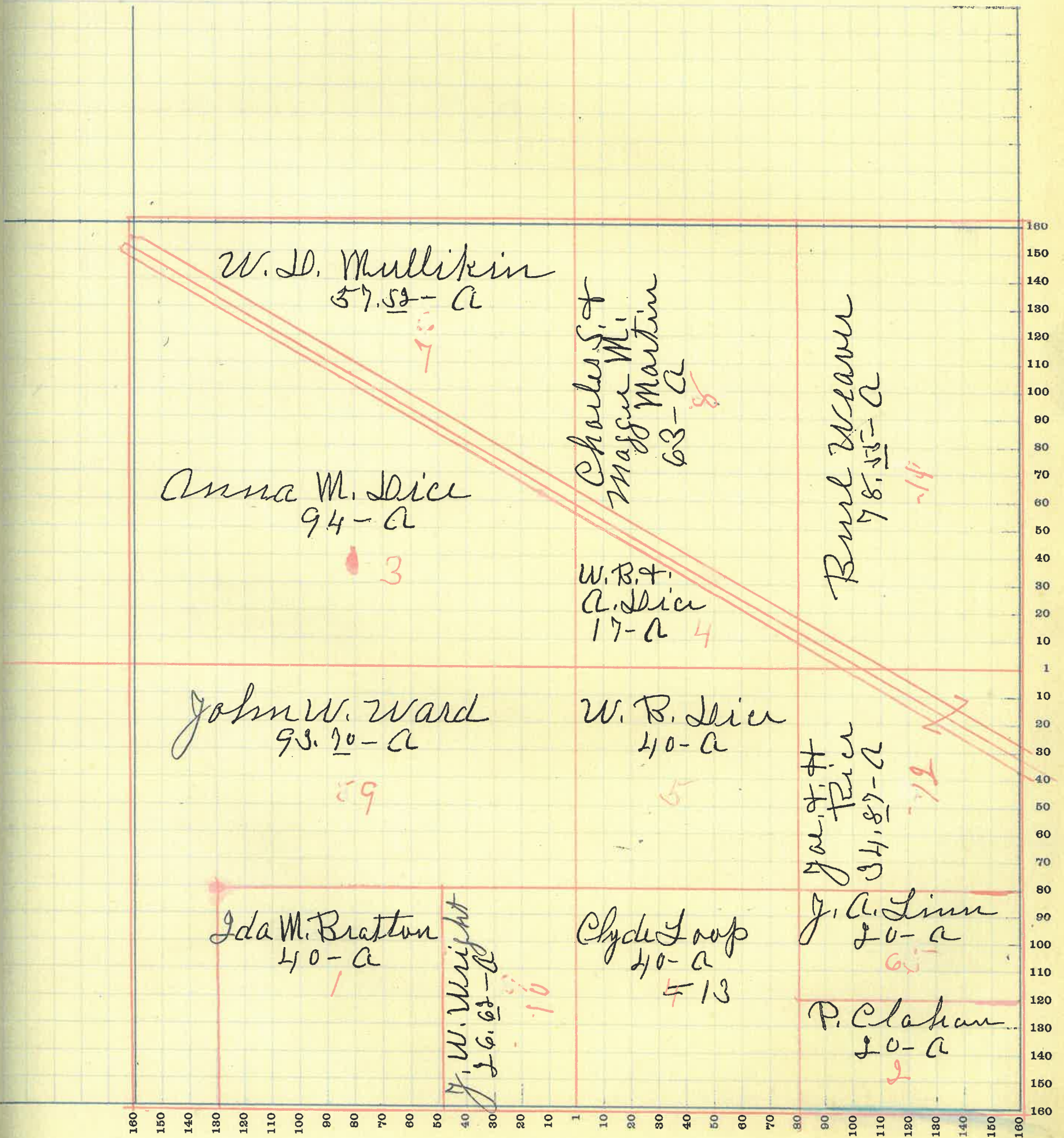
625

3615

SECTION No. 20

Congressional Township No. 18, R 3

SCALE—Forty rods to an inch, or ten rods to a space, Congress Land, which is one mile square for a section.
Number of acres in this Section, according to the United States Survey.....



of
and
ve-
ts

50
2
5
2
10
2
0
70
2
0
2
10
0
10
0
8
0
30
0
50
2
4
2
0

5

MONTGOMERY COUNTY, INDIANA, 1919

Assessor's Plat Book for _____

Township, No. _____

T. R. WOODBURN PRINTING CO. TERRE HAUTE, IND.

NAMES OF OWNERS	Number of Plat	DESCRIPTION	Section	Township	Range	Acres	Hundredths	Value of Lands	Value of Improvements	Value of Lands and Improvements
Buchanan M.M.	1	PTS ² S E ⁴	21	18	3	16	84	800	50	850
								1600	50	1650
Buchanan Joan	2	P S. E ⁴	21	18	3	5	78	250		250
								500		500
Bawman May E.	3	PT	21	.	.	40		2000	200	2200
								4000	300	4300
Eddingsfield Q.M.	4	PT N. E ⁴	21	.	.	19	30	850		850
								1700		1700
Loop W.C.	5	PT	21	.	.	19	6	8820	500	9320
								17640	800	18440
Leavitt Eva L.	6	PT N. E ⁴	21	.	.	84	13	3000	500	3500
								6000	600	6600
Linn Gertrude	7	PT E ² S. E ⁴	21	.	.	21	50	1075		1075
								2150		2150
Linn H.C.	8	PT E ² S E ⁴	21	.	.	35	50	1925	400	2325
								3850	600	4450
Miller R.F.V.F.	9	PT S. E ⁴	21	.	.	10		550		550
								1100		1100
Myers A. H.	10	PTS. E ⁴	21	.	.	9	33	450		450
								900		900
Myers Margaret	11	PT S. W ⁴	21	.	.	32		1280		1280
								2700		2700
McDonald George	12	PT S W ⁴	21	.	.	10		500		500
								1000		1000
Pickens T. H.	13	PT S. W ⁴	21	.	.	15		450		450
								900		900
Rutan R. A.	14	PT S W ⁴	21	.	.	20		1100	400	1500
								2200	400	2600
Ward C. B.	15	PT	21	.	.	12		6000	700	6700
								12600	800	13400

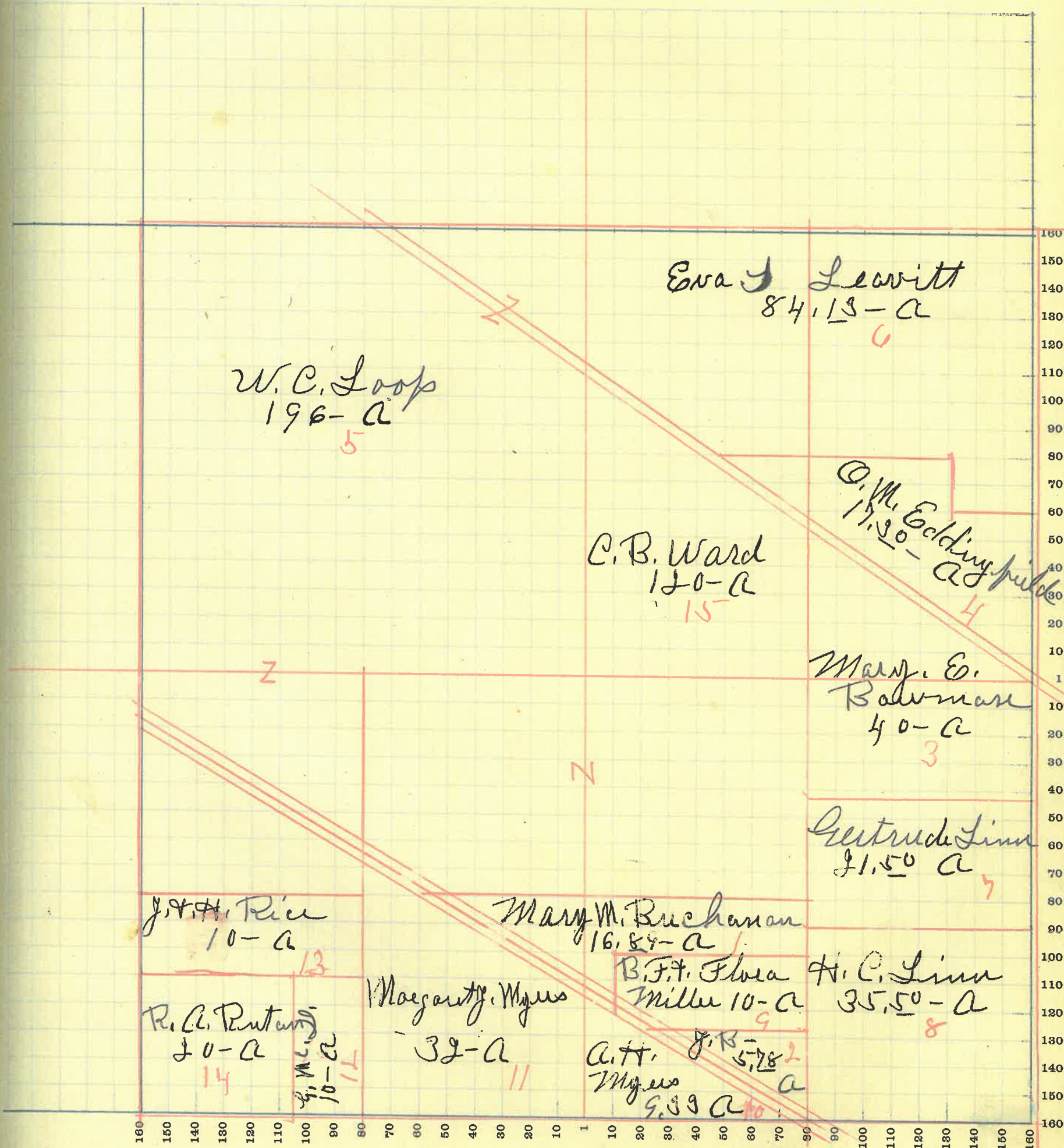
626

31800

SECTION No. 91

Congressional Township No. 18, R3

SCALE—Forty rods to an inch, or ten rods to a space, Congress Land, which is one mile square for a section.
Number of acres in this Section, according to the United States Survey



MONTGOMERY COUNTY, INDIANA, 1919

Assessor's Plat Book for _____

Township, No. _____

T. R. WOODBURN PRINTING CO. TERRE HAUTE, IND.

NAMES OF OWNERS	Number of Plat	DESCRIPTION	Section	Township	Range	Acres	Hundredths	Value of Lands	Value of Improvements	Value of Lands and Improvements
Brown Susan M.	1	PTS. W ⁴	22	183	6	25	350	350		350
Bruce C. H.	2	PT. E ² N. W ⁴	22	1	48	25	700	700		700
Chadwick C. C.	3	PT N ²	22	1	68	25	4800	900	5700	
Chadwick C. C. V.	4	PT NW ⁴	22	1	20		7480	700	8180	
Cox Margaret J.	5	PTS. W ⁴	22	1	87	25	700	700		700
Linn C. W.	6	PTS. E ⁴	22	1	44	62	1800	1800		1800
McVey Viola	7	NE ⁴ SE ⁴	22	1	40		4350	700	5050	
McIntire W. H.	8	PT N ²	22	1	62	50	8700	800	9500	
Massey G. & Lulu	9	PT N. W ⁴	22	1	115		4945	575	5520	
Morris J. H.	10	PT S W ⁴	22	1	30		4900	600	5500	
Morris C. L.	11	PT S W ⁴	22	1	70		9880	500	10380	
Prufitt W. H.	12	PT	22	1	117		1650		1650	
Williams Ann	13	PT S W ⁴	22	1	9	25	3300	3300		3300
Conner W. C.	14	PT W ² S. W ⁴	22	1	5		550	150	700	
							1100	200	1300	
							5850	600	6450	
							12200	700	12900	
							120		120	
							240		240	
							250		250	
							500		500	

697

35350

MONTGOMERY COUNTY, INDIANA, 1919

Assessor's Plat Book for _____

Township, No. _____

T. R. WOODBURN PRINTING CO. TERRE HAUTE, IND.

NAMES OF OWNERS	Number of Plat	DESCRIPTION	Section	Township	Range	Acres	Hundredths	Value of Lands	Value of Improvements	Value of Lands and Improvements
Bronaugh C. J.	1	PT S. W ⁴	23	18	3	117.50		5850	100	5950
Evans J. E.	2	PT E ²	23	.	.	160		12900	200	13100
McIntire M. E.	3	E ² N. W ⁴	23	.	.	80		8400	700	18300
McIntire Lizzie	4	PT W ² N. W ⁴	23	.	.	30		4200		4200
McIntire J. H. Martha E.	5	E ² N. W ⁴	23	.	.	80		8400		8400
Reed Rutha	6	PT W ² N. W ⁴	23	.	.	33		1650	350	2000
Reed Robert O.	7	PT W ² N. W ⁴	23	.	.	26		3300	500	3800
Stewart M. J.	8	PT S. W ⁴	23	.	.	43	01	1365		2300
Swank Harry E.	9	S ² S. E ⁴	23	.	.	30		2700		2700
								4700		4700
								4400	400	4800
								8800	500	9300

640

35880

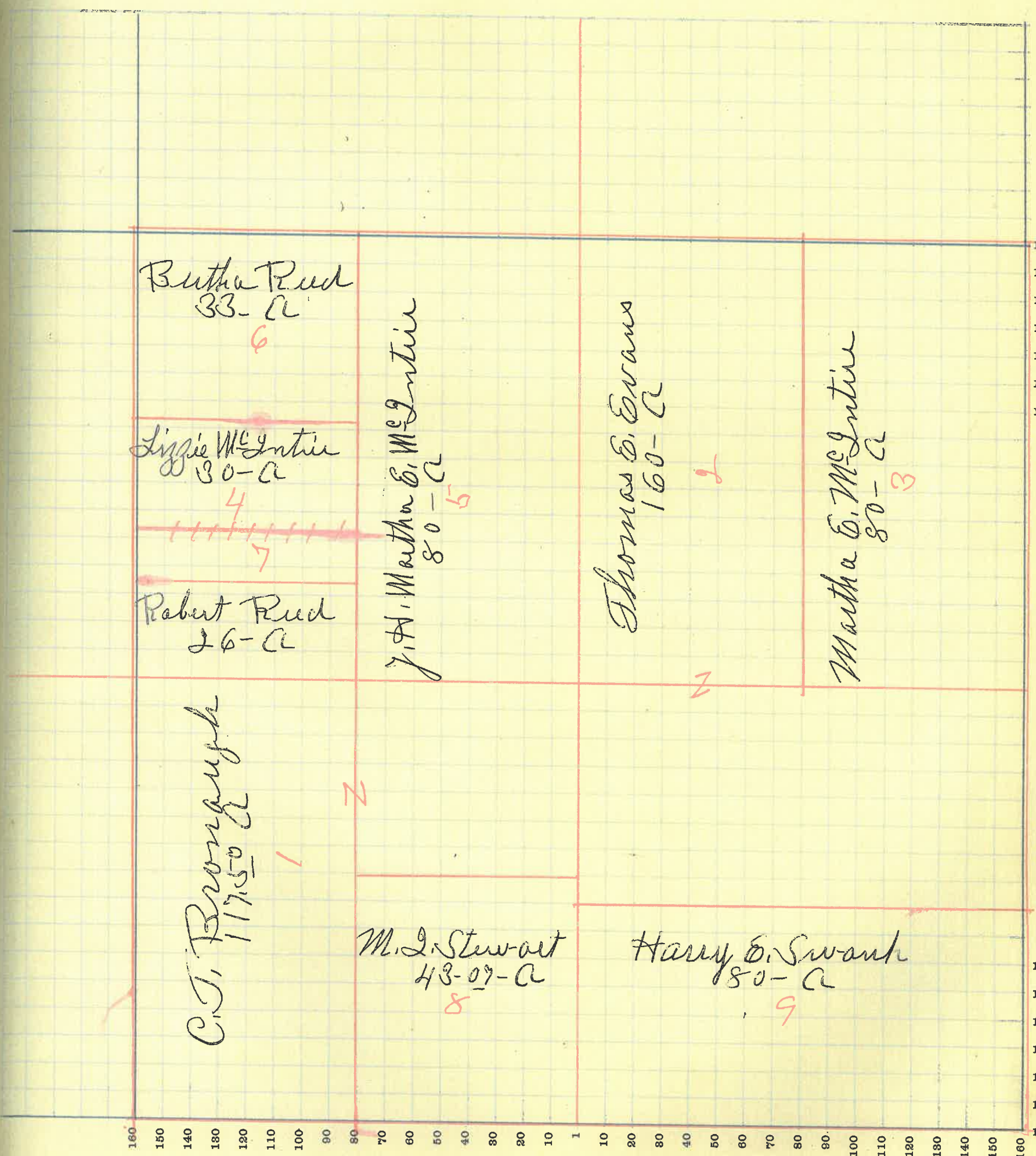
SECTION No. 23

Congressional Township No. 18, R3

SCALE—Forty rods to an inch, or ten rods to a space, Congress Land, which is one mile square for a section.
Number of acres in this Section, according to the United States Survey

ue of
ls and
rove-
ents

50
40
30
20
10
0
10
20
30
40
50
60
70
80
90
100
110
120
130
140
150
160



80

MONTGOMERY COUNTY, INDIANA, 1919

Assessor's Plat Book for _____

Township, No. _____

T. R. WOODBURN PRINTING CO. TERRE HAUTE, IND.

NAMES OF OWNERS	Number of Plat	DESCRIPTION	Section	Township	Range	Acres	Hundredths	Value of Lands	Value of Improve-ments	Value of Lands and Improve-ments
Bratton R. L.	1	N 6 ⁴	24	153	160			7400	200	7600
McIntire F. W.	2	W ² S. 6 ⁴	24	1	80			16000	300	16300
McIntire M. G.	3	N. W ⁴ N. W ⁴	24	1	40			4200	600	4800
Jones James B	4	E ² S. 6 ⁴	24	1	80			8400	700	9100
Needham Cuck	5	W ² S. W ⁴	24	1	80			2100	800	2900
Needham Cuck V. Rachel	6	E ² S. W ⁴	24	1	80			4200	800	5000
Walker F. M.	7	PT N W ⁴	24	1	170			4400	600	5000
								8800	700	9500
								4600		4600
								8800		8800
								4600	1000	5600
								8800	1200	10000
								6000	1000	7000
								13200	1200	14400

640

37700

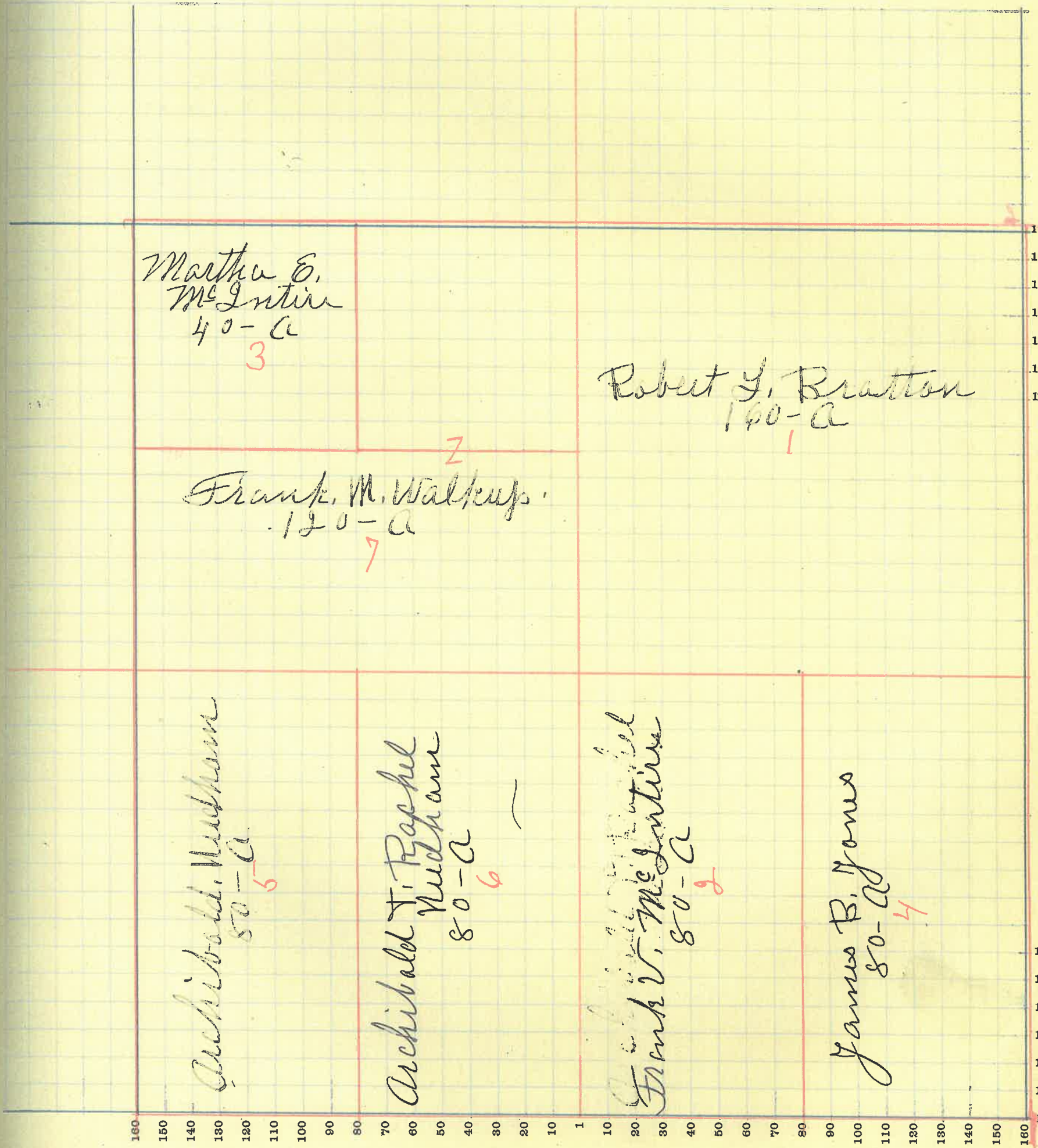
SECTION No. 24

Congressional Township No. 18, R 3

SCALE—Forty rods to an inch, or ten rods to a space, Congress Land, which is one mile square for a section.
Number of acres in this Section, according to the United States Survey

ue of
is and
rove-
ents

70
00
70
0
00
0
00
0
00
0
00
00



160
150
140
130
120
110
100
90
80
70
60
50
40
30
20
10
1
10
20
30
40
50
60
70
80
90
100
110
120
130
140
150
160

00

MONTGOMERY COUNTY, INDIANA, 1919

Assessor's Plat Book for _____

Township, No. _____

T. R. WOODBURN PRINTING CO. TERRE HAUTE, IND.

NAMES OF OWNERS	Number of Plat	DESCRIPTION	Section	Township	Range	Acres	Hundredths	Value of Lands	Value of Improvements	Value of Lands and Improvements
Bruck John	1	PT W ² N. W ⁴	25	183	76	15	4475	675	5100	
							8400	700	9100	
Harris C. J.	2	PT	25	.	191	67	10500	700	11200	
							21000	800	21800	
McIntire M. E.	3	PT N ²	25	.	80		4200		4200	
							8400		8400	
Miller J. J.	4	PT S. E ⁴	25	.	12	13	690		690	
							1380		1380	
Powe George W.	5	PT N W ⁴	25	.	68	23	3650	600	4250	
							7300	700	8000	
Rauth John J.	6	PT E ² S. E ⁴	25	.	64	27	3680	500	4180	
							7360	600	7960	
Shawey F. H.	7	E ² N W ⁴	25	.	80		4400	200	4600	
							8800	200	9000	
Walker J. E. T. Minerva	8	PT N ²	25	.	65		3575	400	3975	
							7150	500	7650	

632

39195

SECTION No. 25


Congressional Township No. 18, R3

SCALE—Forty rods to an inch, or ten rods to a space, Congress Land, which is one mile square for a section.
Number of acres in this Section, according to the United States Survey.....

Value of
lands and
improvements

100
90
80
70
60
50
40
30
20
10
0

95



MONTGOMERY COUNTY, INDIANA, 1919

Assessor's Plat Book for _____

Township, No. _____

T. R. WOODBURN PRINTING CO. TERRE HAUTE, IND.

NAMES OF OWNERS	Number of Plat	DESCRIPTION	Section	Township	Range	Acres	Hundredths	Value of Lands	Value of Improvements	Value of Lands and Improvements
Booker F. J.	1	PT W ² S. W ⁴	26	183		60	70	7280		7280
do	2	PT W ² S. E ⁴	26	.		10		1000	700	1700
do										
Bruch Minnie	3	PT W ² S. E ⁴	26	.		57	94	3480	500	3980
Davis Joe	4	PT E ² S. E ⁴	26	.		1		7000	700	7700
								100		100
								130		130
James W. D.	5	PT W ² S. E ⁴	26	.		40		40	120	160
								50	120	170
Lane Effie W.	6	PT	26	.		78	91	4540	750	5290
								9080	800	9880
Miller Glenn S.	7	N ² N. W ⁴	26	.		80		4500	800	5300
								9600	900	10500
Miller Cenia	8	S ² N. W ⁴	26	.		80		4600		4600
								9200		9200
McIntire W. H.	9	PT E ² S. E ⁴	26	.		50		50	600	650
								60	700	760
Stewart James A.	10	PT N. W ⁴	26	.		120		6300	500	6800
								14400	600	15000
Stanley W. B. & M. B.	11	PT E ² S. E ⁴	26	.		45		2700	550	3250
								5400	600	6000
Sparks A. B. & Lucy	12	PT E ² S. E ⁴	26	.		25	94	1560		1560
								3120		3120
Walker Mary E.	13	PT S W ⁴	26	.		59	34	3390		3390
								6780		6780
Walker Rhoda	14	PT E ² S. E ⁴	26	.		1		100		100
								130		130
Wilson E. D.	15	PT W ² S. E ⁴	26	.		4	60	375	400	775
								600	500	1100
Powell G. W. T. S. J.	16	PT W ² S. E ⁴	26	.		5	25	400	150	550
								720	200	920
Evans W. E.	17	PT E ² S. E ⁴	26	.		1		100	700	800
								130	800	930

624

~~419~~
419


SECTION No. 26

Congressional Township No. 18, R 3

SCALE—Forty rods to an inch, or ten rods to a space, Congress Land, which is one mile square for a section.
Number of acres in this Section, according to the United States Survey

line of
ds and
provements

80
70
60
50
40
30
20
10
1
10
20
30
40
50
60
70
80
90
100
110
120
130
140
150
160



20

MONTGOMERY COUNTY, INDIANA, 1919

Assessor's Plat Book for _____

Township, No. _____

T. R. WOODBURN PRINTING CO. TERRE HAUTE, IND.

NAMES OF OWNERS	Number of Plat	DESCRIPTION	Section	Township	Range	Acres	Hundredths	Value of Lands	Value of Improvements	Value of Lands and Improvements
Brown J. M. L.	1	PT W ² S. E ⁴	29	13	40			2360	340	2400
Connu W. A.	2	PT W ² N. W ⁴	27	1	17			4800	400	8800
Chambus M. M. & M. E.	3	PT N ² N. E ⁴	27	1	24	99		1750	400	1650
Duke J. F.	4	PT N. E ⁴	27	18	25	77		2500	500	3000
Hunt J. C.	5	PT E ² N. W ⁴	27	1	53			3000	400	3400
Elliott A. J.	6	PT	27	1	52	90		6300	600	6900
X Cox Margaret L.	7	PT W ² N. W ⁴	27	1	12	25		1250	150	1400
Jarvis James J.	8	PT E ² S. E ⁴	27	1	59			5300	150	5450
Smith Monroe J.	9	PT W ² N. W ⁴	27	1	39	60		6780	1000	7780
Smith Monroe J. T. Plarlin	10	W ² S. W ⁴	27	1	80			4480		4480
Linn W. J. & Maude	11	S E ⁴ S. W ⁴	27	1	40			9300	900	10100
Erwin C. P. & Madge	12	S. W ⁴ S. E ⁴	27	1	40			2200	400	2600
Mitchel C. H.	13	PT W ²	27	1	62	30		4600	500	5100
Wheeler Mattie E.	14	PT E ² N. E ⁴	27	1	20			2100		2100
								4800		4800
								3400	400	3800
								6800	500	7300
								2000		2000

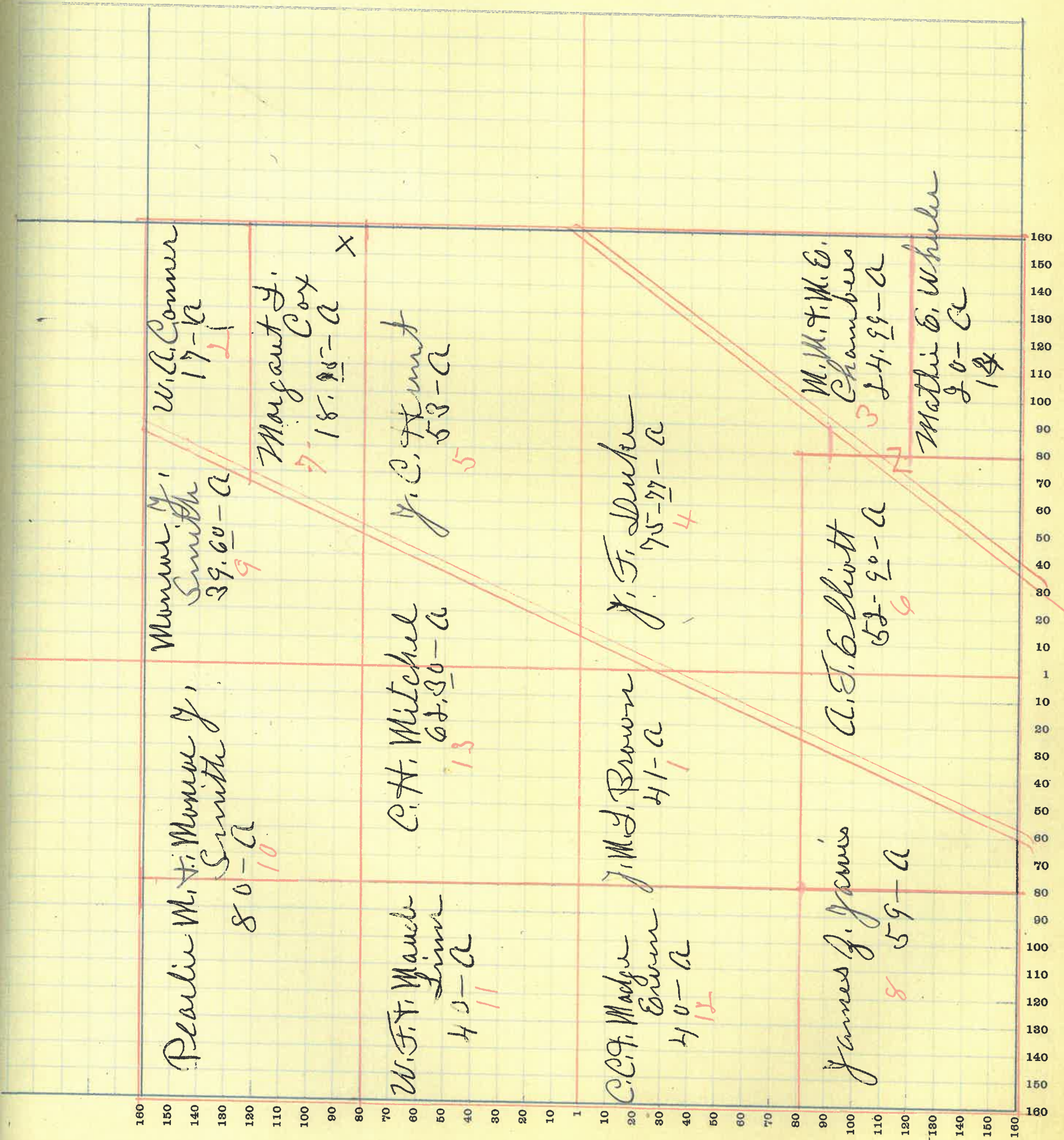
~~622~~

36650

SECTION No. 27

Congressional Township No. 18, R 3

SCALE—Forty rods to an inch, or ten rods to a space, Congress Land, which is one mile square for a section.
Number of acres in this Section, according to the United States Survey



MONTGOMERY COUNTY, INDIANA, 1919

Assessor's Plat Book for _____

Township, No. _____

T. R. WOODBURN PRINTING CO. TERRE HAUTE, IND.

NAMES OF OWNERS	Number of Plat	DESCRIPTION	Section	Township	Range	Acres	Hundredths	Value of Lands	Value of Improvements	Value of Lands and Improvements
Comer W. A.	1	PT E ² N. E ⁴	28	153		8		400 350	750	
Eddingfield O. M.	2	PT S W ⁴	28	.		92		880	500	1380
Eddingfield O. M.	3	PT E ² S. E ⁴	28	.		66	66	4700 10,100	850 400	4950 10500
Eddingfield O. M.	4	PT W ² S. E ⁴	28	.		5		3450 7300	800 1000	4250 8300
Eddingfield N. E.	5	PT W ² S E ⁴	28	.		49		250 500	250	500
Eddingfield G. T. G.	6	PT E ² S. E ⁴	28	.		13	34	2115 4700	300 300	2415 5000
Linn J. A.	7	PT W ² S. W ⁴	28	.		50		1300 1500	1300 200	1300
McDonald George	8	W ² N. W ⁴	28	.		80		5250 4900	300 350	5550 4550
Newkirk A. J.	9	PT W ² S. W ⁴	28	.		10		8400 500	400 125	8800 625
Stephenson Thomas	10	PT N ²	28	.		155		1000 8700	125 1200	1125 10110
Smith Monum y.	11	PT E ² N. E ⁴	28	.		96		17820 4870	1500 800	19320 5190
Brown E. L.	12	PT E ² S. E ⁴	28	.		12		8740 550	1000	9740 550
Pedenbaugh W. C.	13	PT E ² S. E ⁴	28	.		24		1000 1200	1000 500	1700 1700
Myers A. H.	14	PT N ²	28	.		4	25	2400 275	600	3000
								450		450

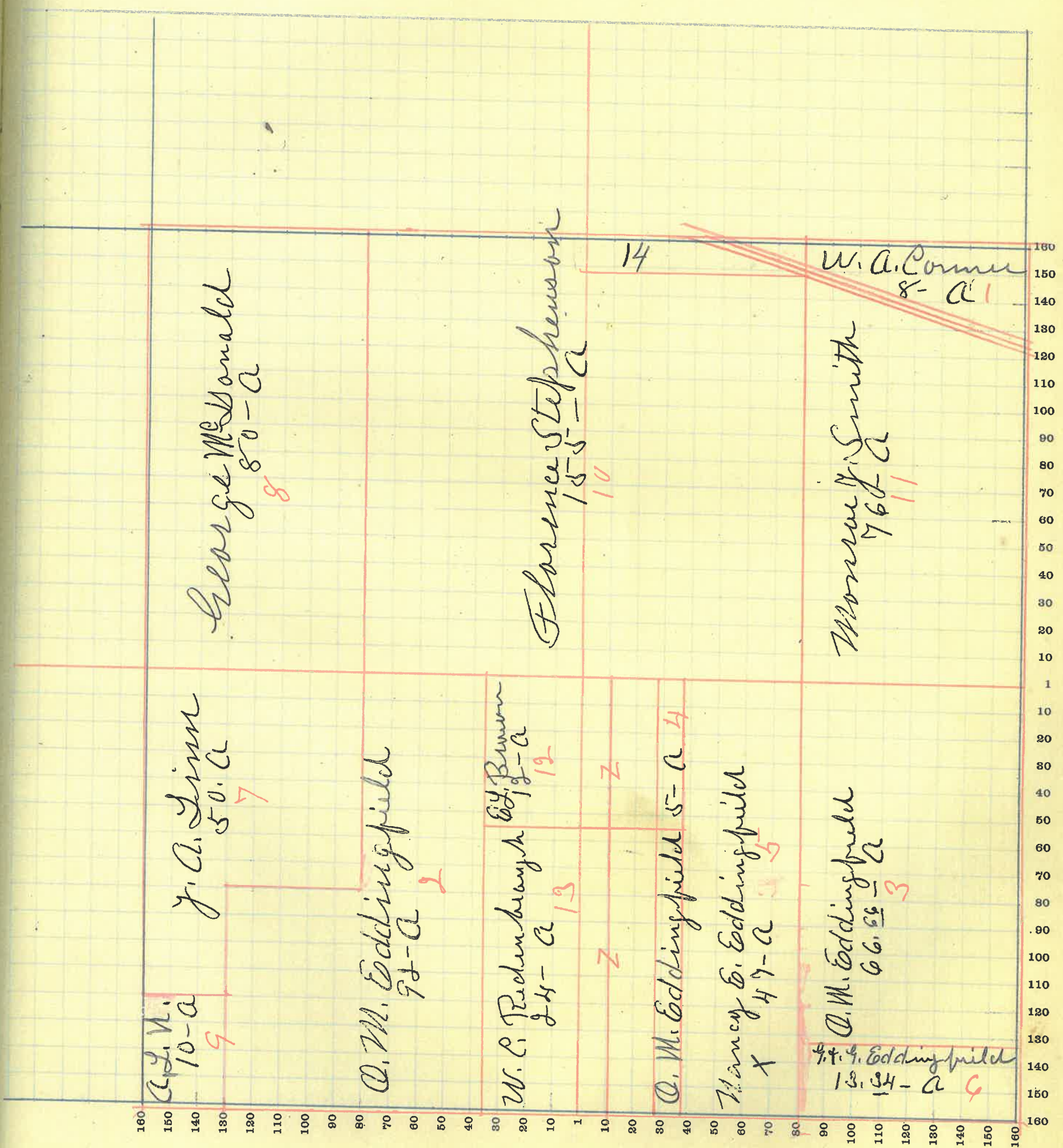
649

~~38,670~~

SECTION No. 28

Congressional Township No. 18, R 3

SCALE—Forty rods to an inch, or ten rods to a space, Congress Land, which is one mile square for a section.
Number of acres in this Section, according to the United States Survey



MONTGOMERY COUNTY, INDIANA, 1919

Assessor's Plat Book for _____

Township, No. _____

Y. R. WOODBURN PRINTING CO. TERRE HAUTE, IND.

NAMES OF OWNERS	Number of Plat	DESCRIPTION	Section	Township	Range	Acres	Hundredths	Value of Lands	Value of Improvements	Value of Lands and Improvements
Bratton O. W.	1	S ² N. W ⁴	29	180	80			4400	600	5000
Clahan Michael	2	N ² N. W ⁴	29	.	79	50		8800	800	9600
Clahan Patrick	3	W ² N. E ⁴ P. S ²	29	.	100			4325	700	5025
Clahan John	4	E ² N. E ⁴	29	.	80			8750	800	9550
Hayes W. W.	5	P. T. W ² S. E ⁴	29	.	34			5250	400	5650
Linn Julia B.	6	N. E ⁴ S. E ⁴	29		40			10500	600	11100
Minick R. D.	7	S. E ⁴ S. E ⁴	29	.	40			4250	250	4500
Minnick C. C.	8	P. T. W ² S. E ⁴	29	.	60			8500	300	8800
do	9	P. T. S. W ⁴	29	.	131			1900		1900
								3800		3800
								2300	250	2550
								4400	300	4700
								2100	50	2150
								4200	50	4250
								3150	350	3500
								6300	500	6800
								7200	850	8050
								14400	1000	15400

644

~~38500~~

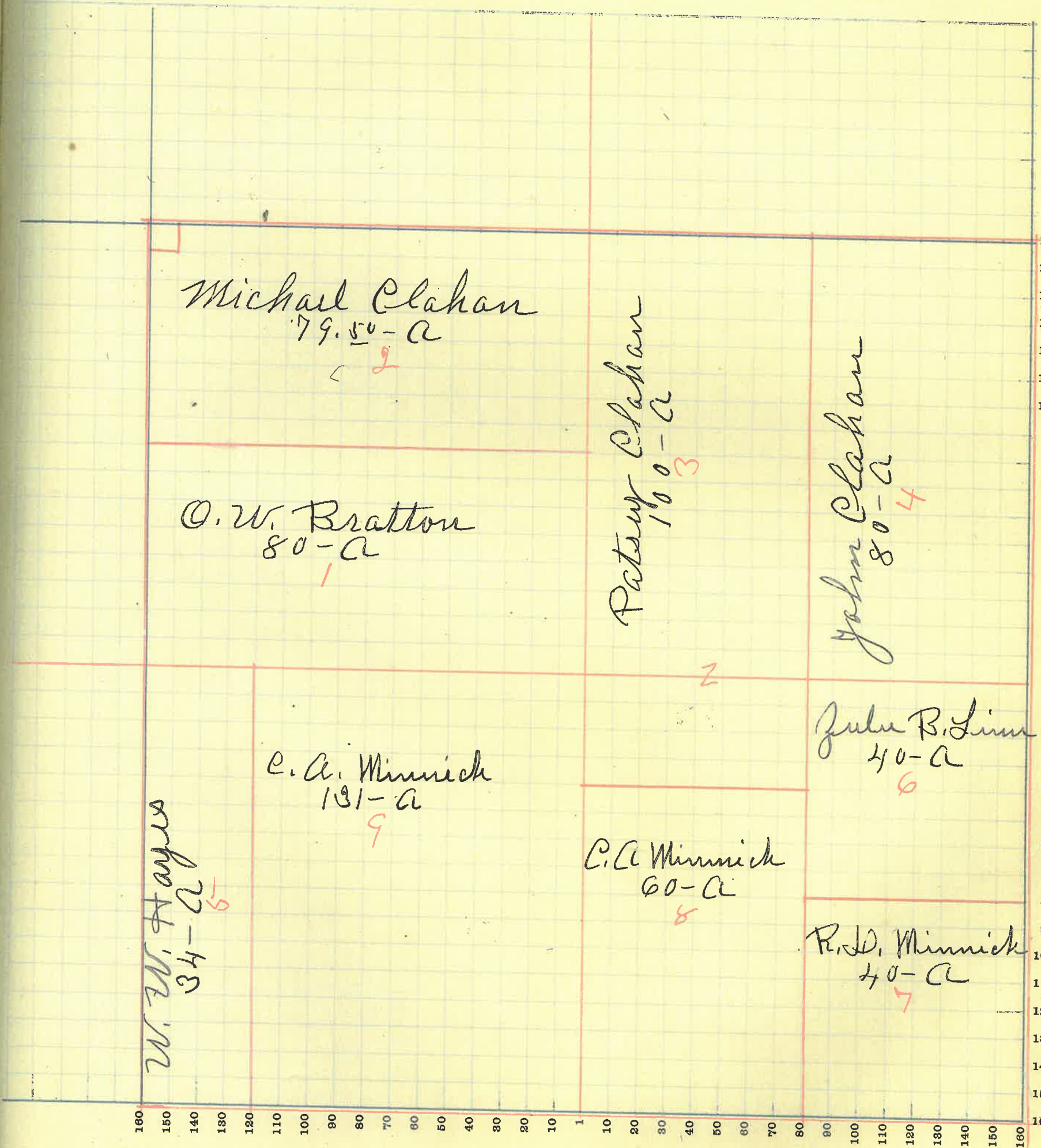
SECTION No. 29

Congressional Township No. 18, R 3

SCALE—Forty rods to an inch, or ten rods to a space, Congress Land, which is one mile square for a section.
 Number of acres in this Section, according to the United States Survey

e of
and
ove-
its

3
2
5
1
0
2
0
1
4
0
1
0



160 150 140 130 120 110 100 90 80 70 60 50 40 30 20 10 1 10 20 30 40 50 60 70 80 90 100 110 120 130 140 150 160

MONTGOMERY COUNTY, INDIANA, 1919

Assessor's Plat Book for _____

Township, No. _____

T. R. WOODBURN PRINTING CO. TERRE HAUTE, IND.

NAMES OF OWNERS	Number of Plat	DESCRIPTION	Section	Township	Range	Acres	Hundredths	Value of Lands	Value of Improvements	Value of Lands and Improvements
Brown H. A. E. & E.	1	PT S E 4	30	18	3	48		2640	460	3100
Caulter Samuel & H.	2	N E 4	30	1	1	160		5280	600	5880
Corn John A.	3	PT W 2 N W 4	30	1	1	45	76	2225	600	2825
Corn G. W.	4	PT W 2	30	1	1	40		4800		4800
Corn Faust L.	5	PT W 2 S. W 4	30	1	1	40		2200	600	2800
Hayes W. W.	6	PT E 2 S. E 4	30	1	1	67 01		4200		4200
McMullen J. E. & Lucinda	7	E 2 S W 4	30	1	1	76	80	4040	800	4840
McMullen J. E.	8	PT S. E 4	30	1	1	40		8000	700	8700
Inel Rebekah	9	PT W 2 S. W 4	30	1	1	30		2300		2300
Wetzel J. W. & J. B.	10	E 2 N. W 4	30	1	1	76	52	4200		4200
								3000	250	3250
								4000	150	4150
								8000	600	8600

614

34.578

61

MONTGOMERY COUNTY, INDIANA, 1919

Assessor's Plat Book for _____

Township, No. _____

T. R. WOODBURN PRINTING CO. TERRE HAUTE, IND.

NAMES OF OWNERS	Number of Plat	DESCRIPTION	Section	Township	Range	Acres	Hundredths	Value of Lands	Value of Improvements	Value of Lands and Improvements
Emission Hannah	1	S. E 4	31	18	3	160		8800 700	950	
								16800	800	17600
Emission J. H.	2	PT S W 4	31	11	45			2800 280	2600	
								4730	300	5030
Harris C. J.	3	PT N. E 4	31	11	120			6900 700	7600	
								17600	800	18400
Hayes H. W.	4	N E 4 N. E 4	31	11	40			2200 500	2700	
								4400	700	5100
Hayes W. W.	5	PT W 2 N. W 4	31	11	29			1350 50	1400	
								3000	50	3050
Imel Frances J.	6	PT N 2	31	11	49	99		2300		2300
								5000		5000
Linn Warren E.	6	PT W 2 N. W 4	31	11	8			4400 200	6400	
								800	250	1050
Linn Warren et al	7	PT N 2 PT S 2	31	11	91	90		3740 700	4740	
								7480	800	8280
Linn Sarah	8	PT	31	11	40			2100		2100
								4200		4200
Mabarny D. D. T. J. P.	9	PT E 2 S. W 4	31	11	39	13		2100		2100
								4000		4000
McCoy Jerry	10	PT W 2 S. W 4	31	11	30			1650 250	1900	
								3150	300	3450

630

~~37281~~

SECTION No. 31

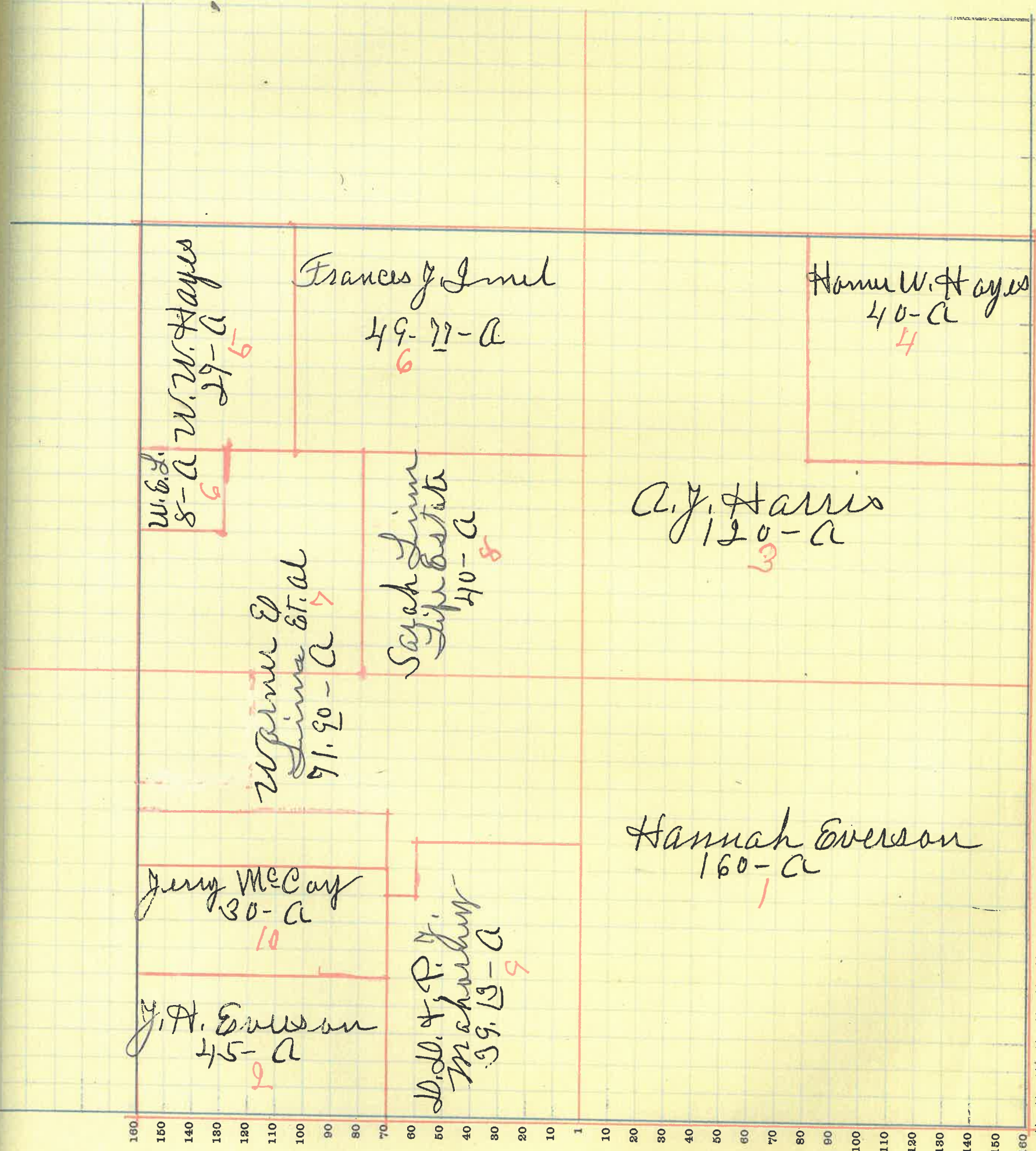
Congressional Township No. 18, R 3

SCALE—Forty rods to an inch, or ten rods to a space, Congress Land, which is one mile square for a section.
 Number of acres in this Section, according to the United States Survey.....

Value of
 lands and
 improvements

00
 00
 00
 30
 10
 00
 00
 00
 00
 0
 50
 70
 00
 00
 00
 00
 00
 00
 00
 00
 00
 00

160
 150
 140
 130
 120
 110
 100
 90
 80
 70
 60
 50
 40
 30
 20
 10
 1
 10
 20
 30
 40
 50
 60
 70
 80
 90
 100
 110
 120
 130
 140
 150
 160



84

64

MONTGOMERY COUNTY, INDIANA, 1919

Assessor's Plat Book for _____

Township, No. _____

T. R. WOODBURN PRINTING CO. TERRE HAUTE, IND.

NAMES OF OWNERS	Number of Plat	DESCRIPTION	Section	Township	Range	Acres	Hundredths	Value of Lands	Value of Improvements	Value of Lands and Improvements
Hayes P. J.	1	PT W ² N W ⁴	32	183		60		3150 550	3700	
Harvey H. W.	2	PT W ² N. W ⁴	32	.		20		6000	700	6700
Hall S. D., Heins	3	PT E ²	32	.		110		5725 2000	6300	2000
Hinkle S. B.	4	E ² S. E ⁴	32	.		80		12100	600	12700
Hinkle G. W.	5	PT E ² N. E ⁴	32	.		30		4800 9600	200 200	11900 9800
Erantz M. W.	6	PT W ² N. E ⁴	32	.		50		3600	700	4300
Myers G. E. + A. E.	7	S W ⁴	32	.		160		2750 5500	4150 500	3200 6000
Minnick A. E.	8	S. E ⁴ N. W ⁴	32	.		40		8400	1900	9600
Minnick R. D.	9	N E ⁴ N. W ⁴	32	.		40		16800	1500	18300
Norman Julia	10	PT E ² N. E ⁴	32	.		25	36	2100 4200	150 700	1450 4900
Newkirk A. L.	11	PT E ² N. E ⁴	32	.		25	36	2600	250	2850
								1300 2600	200 300	1500 2900

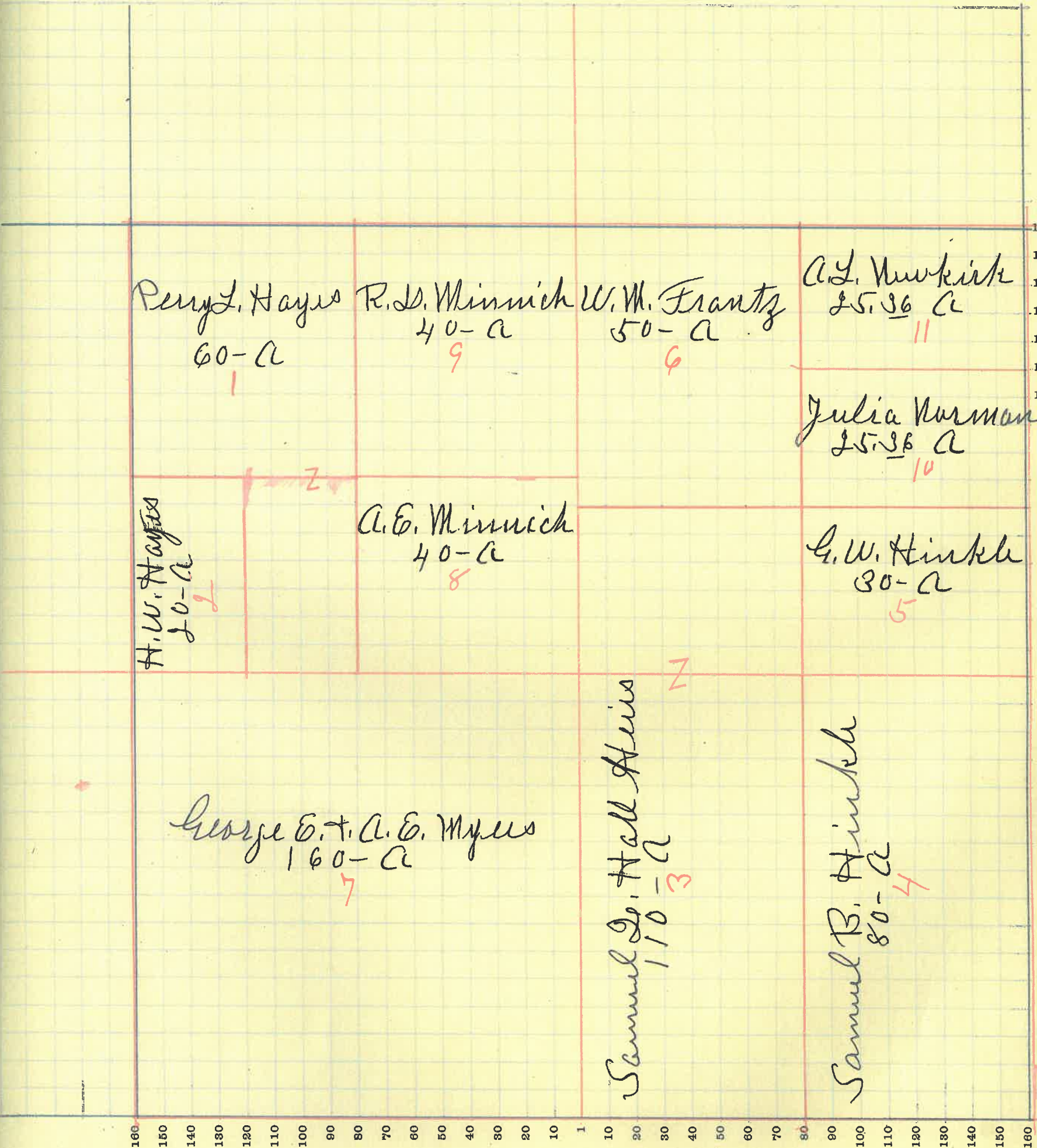
640

~~3891~~

SECTION No. 32

Congressional Township No. 18, R 3

SCALE—Forty rods to an inch, or ten rods to a space, Congress Land, which is one mile square for a section.
Number of acres in this Section, according to the United States Survey



ue of
s and
rove-
ents

795

66

MONTGOMERY COUNTY, INDIANA, 1919

Assessor's Plat Book for _____

Township, No. _____

T. R. WOODBURN PRINTING CO. TERRE HAUTE, IND.

NAMES OF OWNERS	Number of Plat	DESCRIPTION	Section	Township	Range	Acres	Hundredths	Value of Lands	Value of Improvements	Value of Lands and Improvements
Hinkle S. B.	1	W ² S. W ⁴	33	18	80	80		1800	1000	5800
Hinkle G. W.	2	W ² N. W ⁴	33	.	80	80		10,000	1000	11000
								4400		4400
Justice H. C.	3	PT E ² N. E ⁴	33	.	19	19		9600		9600
								950	50	1000
Sytle S. J.	4	PT E ² N. E ⁴	33	.	20	20		2000	50	2050
								1000	150	1150
Miller B. F.	5	PT	33	.	100	100		2100	150	2250
								5500	500	6000
Miller H. A.	6	PT S. E ⁴	33	.	100	100		12000	600	12600
								6000	700	6700
Miller G. A.	7	SW ⁴ S E ⁴	33	.	40	40		12500	900	13400
								2400	600	3000
Graves W ^m	8	W ² N. E ⁴	33	.	80	80		5000	800	5800
								4600	500	5100
Vanclave Mrs.	9	E ² S. W ⁴	33	.	80	80		9600	600	10200
								4400	300	4700
Woehl Michael	10	S E ⁴ N. E ⁴	33	.	40	40		9200	300	9500
								2400	300	2700
								5000	300	5300

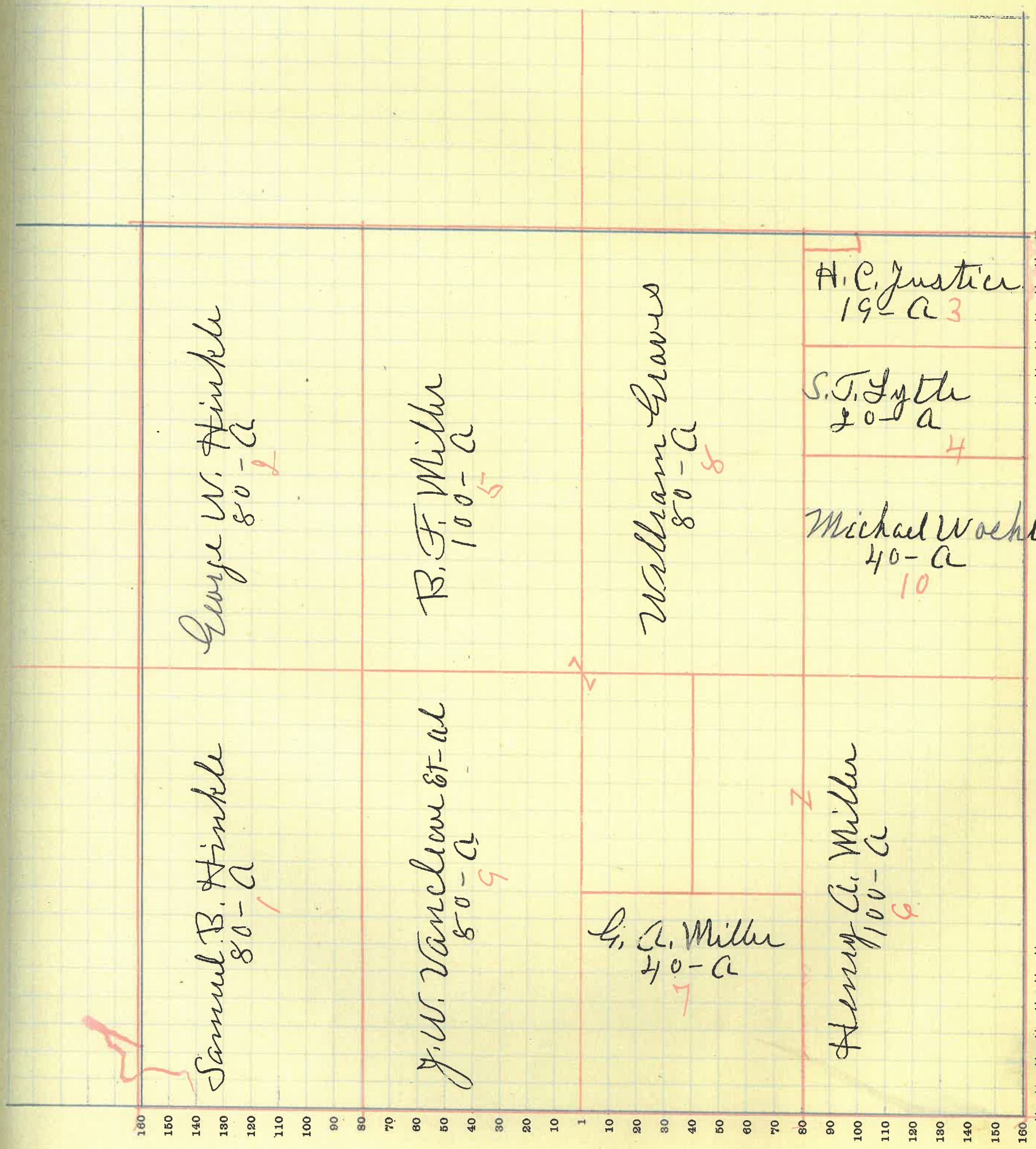
SECTION No. 33

Congressional Township No. 18, R3

SCALE—Forty rods to an inch, or ten rods to a space, Congress Land, which is one mile square for a section.
Number of acres in this Section, according to the United States Survey

Value of
lands and
improvements

500
00
00
00
00
00
50
50
00
00
90
00
10
00
00
70
00
70
00
70
00



160
150
140
130
120
110
100
90
80
70
60
50
40
30
20
10
1
10
20
30
40
50
60
70
80
90
100
110
120
130
140
150
160

50

68

MONTGOMERY COUNTY, INDIANA, 1919

Assessor's Plat Book for _____

Township, No. _____

T. R. WOODBURN PRINTING CO TERRE HAUTE, IND

NAMES OF OWNERS	Number of Plat	DESCRIPTION	Section	Township	Range	Acres	Hundredths	Value of Lands	Value of Improvements	Value of Lands and Improvements
Cronin Tom	1	N E ⁴ N. W ⁴	34	180	40			2200 400	2600	
Erwin C.C. & Madge	2	N W ⁴ N. E ⁴	34	1	40			5000	500	5500
Linn W. J.	3	PT N ²	34	1	80			4800 4400	900	5700
Miller G. C.	4	W ² S. W ⁴	34	1	80			9600 4200	900	10500
Miller J. W. C.	5	E ² S. W ⁴	34	1	80			9200		9200
Morrison Lucy	6	S E ⁴ S E ⁴	34	1	40			4800 8800	600	9600
Morrison J. C.	7	# N E ⁴ S E ⁴	34	1	40			1600	350	1950
Morrison D. V.	8	S E ⁴ N. E ⁴	34	1	40			3600	400	4000
Sparks D. C.	9	W ² S. E ⁴	34	1	80			2000 4200		4200
Smith Mammot Pearl	10	W ² N. W ⁴	34	1	80			2000 275	2275	
Walters A. C.	11	N E ⁴ N E ⁴	34	1	40			4200	300	4500
								3800 7600	200	4200
								4800	500	8100
								4800 10000		10000
								2400 4800	600	3000
										4800
									700	5500

640

37,875

SECTION No. 34

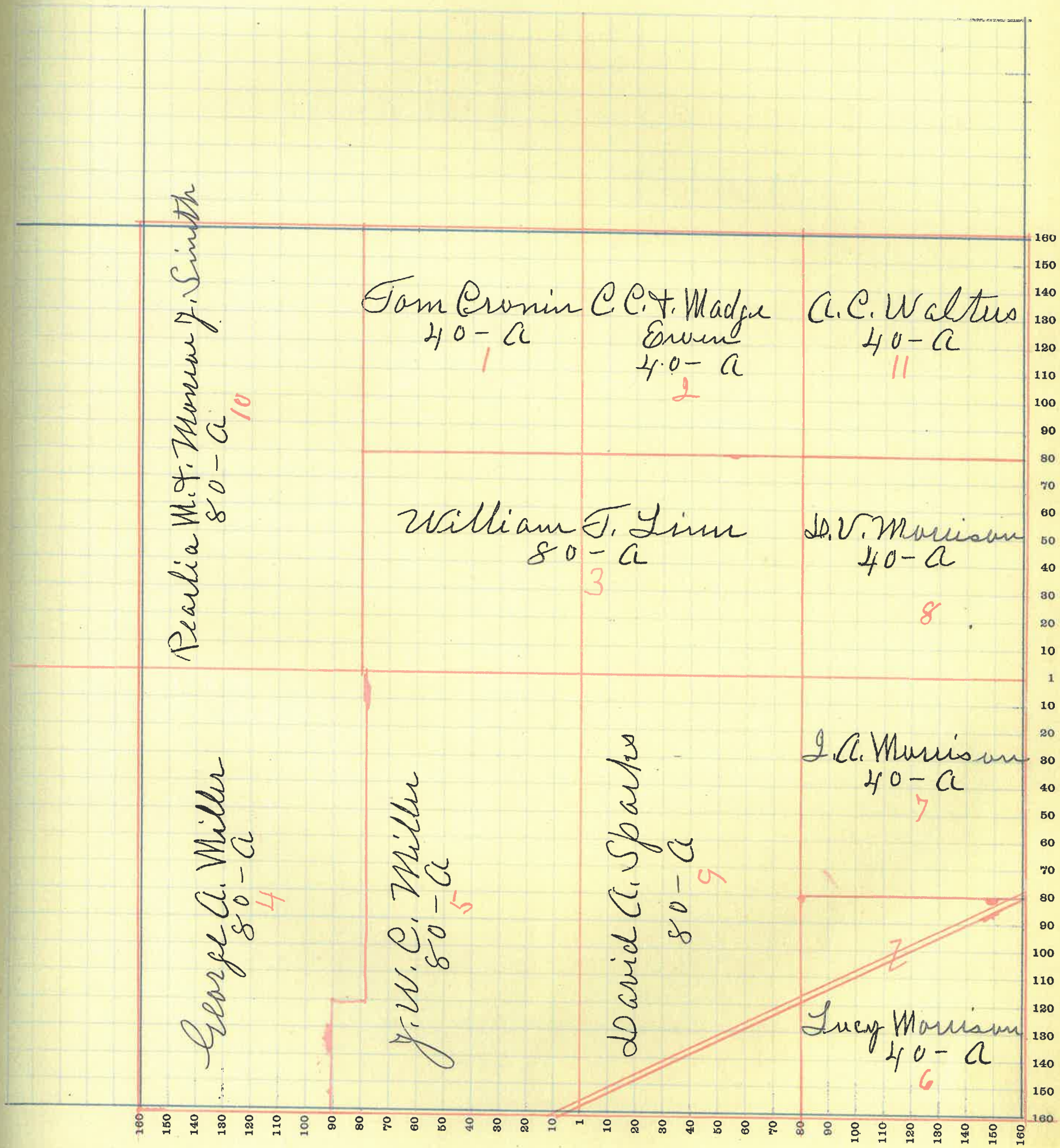
Congressional Township No. 18, R 3

SCALE—Forty rods to an inch, or ten rods to a space, Congress Land, which is one mile square for a section.
Number of acres in this Section, according to the United States Survey _____

ue of
ds and
rove-
ents

0

0
0
0
0
0
0
0
0
0
0
0
0
0



160
150
140
130
120
110
100
90
80
70
60
50
40
30
20
10
1
10
20
30
40
50
60
70
80
90
100
110
120
130
140
150
160

20

B

MONTGOMERY COUNTY, INDIANA, 1919

Assessor's Plat Book for _____

Township, No. _____

T. R. WOODBURN PRINTING CO. TERRE HAUTE, IND

NAMES OF OWNERS	Number of Plat	DESCRIPTION	Section	Township	Range	Acres	Hundredths	Value of Lands	Value of Improvements	Value of Lands and Improvements
Booker F. J.	1	NW ⁴ NW ⁴	35	183	40			2400 600	3000	3000
Baker Anna C.	2	PT N ⁸⁴ N. E ⁴	35	.	7	58		4800	700	5500
Evans F. E.	3	PT N ²	35	.	61	84		3500 100	3600	3600
Evans W. E.	4	SW ⁴ PT N. W ⁴	35	.	179			6800	200	7000
Golladay Isaac	5	PT E. E ⁴	35	.	112	32		5900 1000	6900	6900
Golladay Fred H. S.	6	PT E ² S. E ⁴	35	.	3	33		12400	1200	13600
Moore R. S.	7	PT E ² S. E ⁴	35	.	3	33		500	800	1300
Neas Lula	8	PT E ² S. E ⁴	35	.	2	36		175		175
Rauh James C.	9	PT E ² S. E ⁴	35	.	16			350		350
Sipton B. J.	10	PT S. E ⁴	35	.	40			225		225
Stoner F. M.	11	SW ⁴ N. W ⁴	35	.	40			250 200	650	650
Evans T. E. & J. B.	12	PT N. E ²	35	.	42			1600	300	1900
Rutledge M. J.	13	PT E ² N. W ⁴	35	.	20			1200		1200
								3200		3200
								2200 100	2300	2300
								4600	100	4700
								2400	2400	2400
								4600		4600
								1250 100	1350	1350
								2400	100	2500

566

32,990

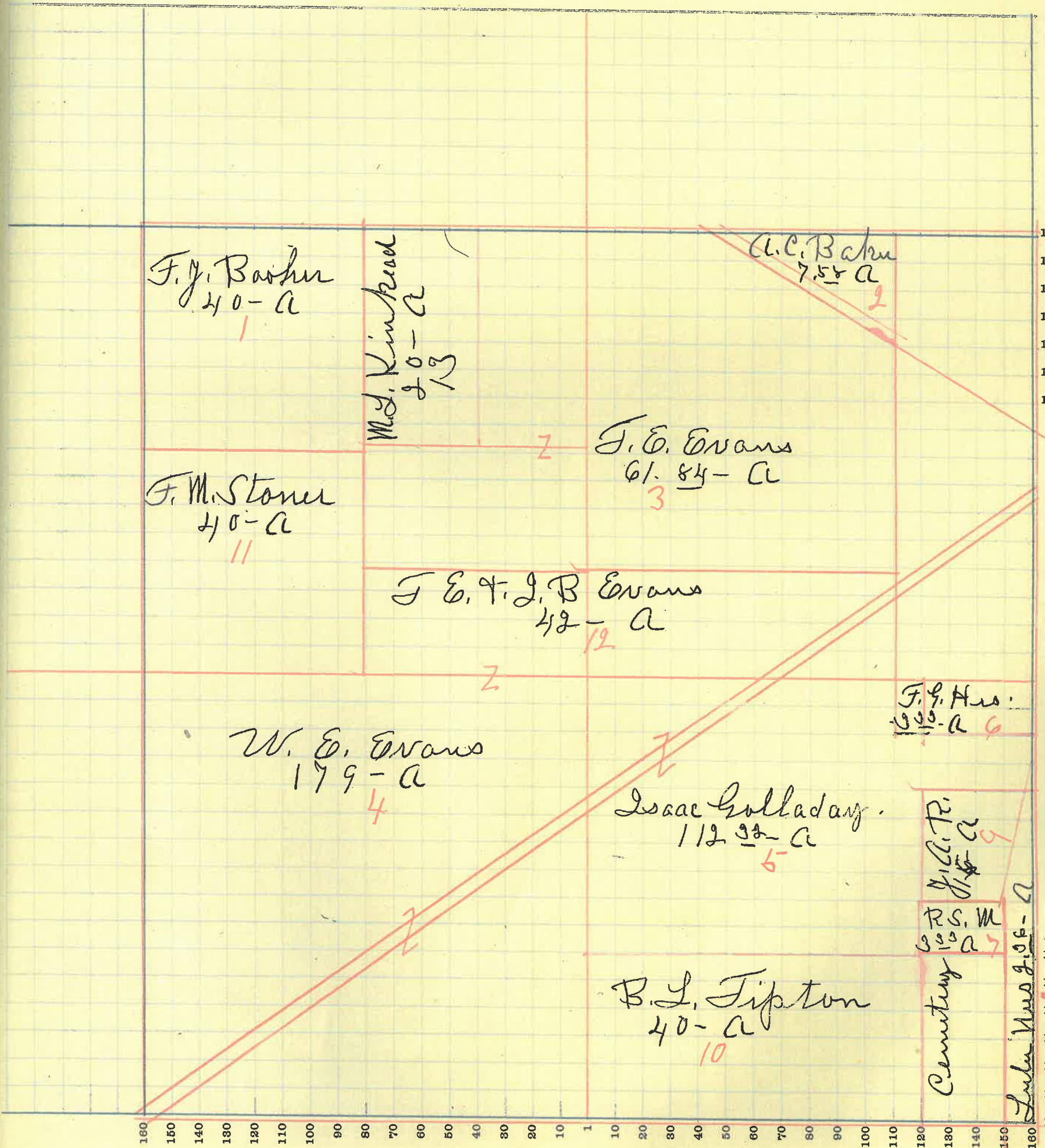
SECTION No. 35

Congressional Township No. 18, R3

SCALE—Forty rods to an inch, or ten rods to a space, Congress Land, which is one mile square for a section.
Number of acres in this Section, according to the United States Survey.....

Value of
lands and
improvements

100
90
80
70
60
50
40
30
20
10
0
10
20
30
40
50
60
70
80
90
100



990

72

MONTGOMERY COUNTY, INDIANA, 1919

Assessor's Plat Book for _____

Township, No. _____

T. R. WOODBURN PRINTING CO. TERRE HAUTE, IND.

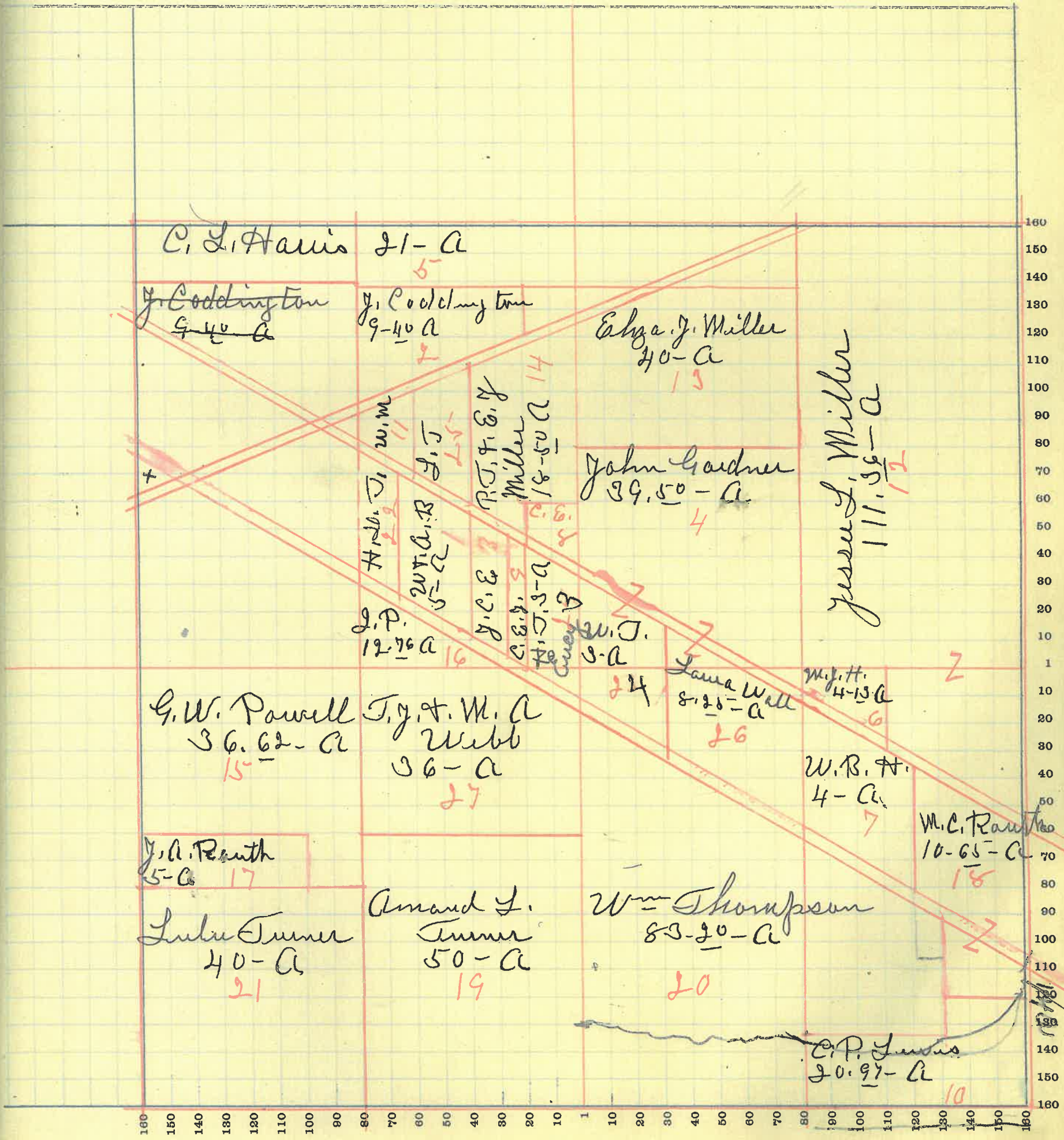
NAMES OF OWNERS	Number of Plat	DESCRIPTION	Section	Township	Range	Acres	Hundredths	Value of Lands	Value of Improvements	Value of Lands and Improvements
Buller W. T. C.	1	PT E ² N. W ⁴	35	83	5	350	350	700		
Coddington John	2	PT W ² N. W ⁴	36			9	40550	200	750	
Eddingsfield J. C.	3	PT E ² N. W ⁴	36			24	120	200	340	
Gardner John	4	SW ⁴ N. E ⁴	36			39.50	1900	100	1800	
Harris C. J.	5	PT N ²	36			21	1100		1100	
Hedge Mary J.	6	PT E ² S. E ⁴	36			4	13250	450	700	
Hedge W. B.	7	PT E ² S. E ⁴	36			4	240		240	
Johnson C. E.	8	PT E ² N. W ⁴	36			1	65	100	400	500
Johnson C. E.	9	PT W ² N. W ⁴	36			70	75	30	110	
Webb F. J. M. A.	27	PT W ² S. W ⁴	36			36	1400	200	1600	
Lewis C. P.	10	PT S. E ⁴ S. E ⁴	36			20	97	650		650
Wall Laura	26	PT E ²	36			8	25	495	300	800
Mason W. R.	11	PT E ² N. W ⁴	36			1	55	80	120	200
Miller Jesse J.	12	PT E ²	36			11	36	655	800	695
Miller Eliza J.	13	PT W ² N. E ⁴	36			40		2300	350	2650
Miller P. J. E. J.	14	PT E ² N. W ⁴	36			18	50	1110		1110
Powell G. W.	15	PT W ² S. W ⁴	36			36	62	2265		2265
Dummett Isabell	16	PT E ² N. W ⁴	36			12	76	650		650
Ranth J. C.	17	PT W ² S. W ⁴	36			5		250	100	350
Ranth M. C.	18	PT E ² S. E ⁴	36			10	65	350	100	450
Turner C. J.	19	PT E ² S. W ⁴	36			50		2600	100	2700
Thompson W.	20	PT S. E ⁴	36			83	204565	700	5265	
Turner Julia	21	PT E ² S. E ⁴	36			40		1800	700	2500
Thompson H. J.	22	PT E ² N. W ⁴	36			1	89	150	800	950
Turner Hattie	23	PT E ² N. W ⁴	36			3		225	475	700
Turner W. M.	24	PT W ² N. E.	36			3		225		225
Turner Jan	25	PT E ² N. W ⁴	36			3	53	765	500	765
							565			37105

see opposite page from plat

SECTION No. 36

Congressional Township No. 18, R 3

SCALE—Forty rods to an inch, or ten rods to a space, Congress Land, which is one mile square for a section.
 Number of acres in this Section, according to the United States Survey



MONTGOMERY COUNTY, INDIANA, 1919

Assessor's Plat Book for _____

Township, No. _____

T. R. WOODBURN PRINTING CO. TERRE HAUTE, IND.

NAMES OF OWNERS	Number of Plat	DESCRIPTION	Section	Township	Range	Acres	Hundredths	Value of Lands	Value of Improvements	Value of Lands and Improvements
		<i>See 36-18-8</i>								
Butler W & a	1	PT E ² NW ⁴	38	18	3	5	650	500	1150	
Coddington John	2	PT W ² NW ⁴	36	'	'	9 40	1200	300	1500	
Eddingfield J. C.	3	PT E ² NW ⁴	36	'	'	2	300	300	600	
Gardner John	4	SW ⁴ NE ⁴	36	'	'	39 50	4000	100	4100	
Harris C. L.	5	PT NW ⁴	36	'	'	21	2100		2100	
Hedge Mary J	6	PT E ² SE ⁴	36	'	'	4 13	500	600	1100	
Hedge W. B.	7	PT E ² SE ⁴	36	'	'	4	480		480	
Johnson C. E.	8	PT E ² NW ⁴	36	'	'	1 65	180	500	680	
Johnson C. E.	9	PT W ² NW ⁴	36	'	'	7 35	100	50	150	
Webb H. J. & M. A.	27	PT W ² SW ⁴	36	'	'	36	2900	300	3200	
Lewis C. P.	10	PT SE ⁴ SE ⁴	36	'	'	20 97	1400		1400	
Wall Laura	26	PT E ²	36	'	'	9 25	1000	500	1500	
Mason W. C.	11	PT E ² NW ⁴	36	'	'	1 55	100	150	250	
Miller Jessie L.	12	PT E ²	36	'	'	111 36	13400	1200	14600	
Miller Eliza J.	13	PT W ² NE ⁴	36	'	'	40	4800	500	5300	
Miller P. T. & E. J.	14	PT E ² NW ⁴	36	'	'	18 50	2200		2200	
Powell G. W.	15	PT W ² SW ⁴	36	'	'	36 62	4500		4500	
Pummell Isabell	16	PT E ² NW ⁴	36	'	'	12 76	1300		1300	
Routh J. A.	17	PT W ² SW ⁴	36	'	'	5	500	100	600	
Routh M. C.	18	PT E ² SE ⁴	36	'	'	10 65	700	100	800	
Turner G. L.	19	PT E ² SW ⁴	36	'	'	50	4500	100	4600	
Thompson W. M.	20	PT S. E ⁴	36	'	'	83 20	8400	900	9100	
Turner Lula	21	PT E ² SE ⁴	36	'	'	40	3600	900	4500	
Thompson H. D.	22	PT E ² NW ⁴	36	'	'	1 87	300	2000	2300	
Troutman Hattie	23	PT E ² NW ⁴	36	'	'	3	400	500	900	
Troutman W. M.	24	PT W ² NE ⁴	36	'	'	3	400		400	
Turner Lon	25	PT E ² NW ⁴	36	'	'	3 55	450	600	1050	

