

PLAT BOOK

1925

—
WALNUT TWP.

Assessor's Plat Book
Walnut Township
Montgomery County,
Indiana


1925

Last Name	First Name	Page	Notes
Abbott	Celia E	7, 8, 17, 18	
Abbott	W J	7, 8	
Airhart	John H and Pearl A	71, 72	
Airhart	N E	43, 44	
Baber	Mary E	71, 72	
Baker	Annie	69, 70	
Ballinger	Josephine	19, 20	life estate
Beck	Caroline	3, 4	
Beck	Frank H	1, 2	
Beck	Harley B	37, 38	
Beck	Henry W	3, 4	
Beck	Henry W Mrs	1, 2	
Beck	Laura A	51, 52	
Beck	W T	3, 4	
Beebe	Hazel	1, 2	
Beebe	Roy C	1, 2	
Berryhill	Thomas M and Mary	43, 44	
Booher	Basil V	51, 52, 69, 70	
Booher	Elwood and Flora	3, 4	
Booher	Rolla M	51, 52	
Booher	Rolla M	69, 70	
Bowman	Mary E	41, 42	
Bowman	Oliver W	23, 24	
Bratton	A W	57, 58	
Bratton	Caleb and Emma	29, 30	
Bratton	Ida M	39, 40	
Bratton	Robert L	47, 48	
Bratton	Walter V	25, 26	
Brewer	Scott R	13, 14	
Brewer	Scott R	35, 36, 37, 38	owned Park Farms
Bronaugh	Chas T	45, 46	
Brown	Arthur G	65, 66	
Brown	Arthur G	53, 54	2/3
Brown	Henry A and E E	59, 60	
Brown	Robert H	27, 28	
Brown	Robert H and Doris E	27, 28	
Brown	Susie M	43, 44	
Brown	Susie M	53, 54	1/3
Bruce	Chas H	21, 22, 23, 24, 29, 30	
Bruce	Orinda N	27, 28	
Bruch	John	49, 50	
Bruch	John and Philip	51, 52	
Butler	Wm A and Anna	71, 72	
Byrd	Carrie	27, 28	
Byrd	Mark	27, 28	
Caster	A B	5, 6	
cemetery		14	
Chadwick	C C and Vinnie	43, 44	
Chadwick	Clarence C	43, 44	
Chadwick	Lloyd E	29, 30	
Chambers	M M and M E	53, 54	
Clahan	John H Jr	39, 40	
Clahan	John H Sr	57, 58	
Clahan	Michael	57, 58	
Clahan	Patrick	39, 40	
Clahan	Patsy	57, 58	
Clark	Alva M	35, 36	
Clark	Raymond A	35, 36	
Conner	W A	43, 44, 53, 54, 55, 56	
Corn	Forest L	59, 60	
Corn	George W	59, 60	
Corn	John A	59, 60	
Coulter	Samuel and Hannah	59, 60	
Crain	Chas G	13, 14	
Crawford	C R	9, 10	
Cronin	Timothy T	67, 68	
Crumm	Wm A	15, 16	
Daily	Sarah F and J	21, 22	
Dais	Ruth A	23, 24	
Davis	Grant and Mary	23, 24	
Davis	Joseph L	51, 52	
Detchon	Max and Lida	35, 36	
Dice	Anna M	11, 12, 13, 14	
Dice	Homer W	15, 16	
Dice	Ida I	35, 36	
Dice	J F	13, 14	
Dice	Lillie F	11, 12, 13, 14	
Dice	Manley B	11, 12, 37, 38, 39, 40	
Dice	Mark J	31, 32	
Dice	W B	37, 38, 39, 40	

Dice	W B and A M	39, 40	
Dukes	Jerusha	53, 54	Life estate
Eddingfield	G and G	55, 56	
Eddingfield	J C and A	71, 72	
Eddingfield	Nancy E	55, 56	
Edwards	M E	13, 14	
Edwards	Oliver C and Beulah F	35, 36	
Elliott	Aaron T	53, 54	
Elmore	Chas	17, 18	
Elmore	Clayton	19, 20	
Evans	Harry P	51, 52	
Evans	Thomas E	25, 26, 46, 45, 46, 69, 70	
Evans	Thomas E and J B	69, 70	
Evans	Wm E	51, 52, 69, 70	
Everson	Hannah	61, 62	
Ewen	C C and Madge	67, 68	
Ewen	Chas C and Madge	53, 54	
Faust	Homer A and Mary Evelyn	31, 32	
Feathers	Amanda	71, 72	
Feathers	Manda	71, 72	
Fellows	Lester L	15, 16, 17, 18	
Finch	John H	9, 10	
Fisk	Eva J	1, 2	
Flanningan	O E	5, 6	
Fletcher	John H	35, 36	
Fletcher	John K	13, 14	
Fletcher	Lida	13, 14	
Foster	Lawrence	9, 10	
Garner	Susan M "etal"	23, 24	
Gish	Maude and Mead	63, 64	
Golladay	Fred	69, 70	
Golladay	Isaac	69, 70	
Graham	John L	17, 18	
Grimes	Eugenia	11, 12	
Grimes	Joseph A	43, 44	
Hall	S A and B J	23, 24	
Hall	Samuel	63, 64	
Harris	A J	61, 62	
Harris	Andrew J	35, 36	
Harris	Chas L	49, 50, 71, 72	
Hayes	H W	63, 64	
Hayes	Homer W	61, 62	
Hayes	Perry L	63, 64	
Hayes	W W	57, 58, 59, 60, 61, 62	
Hedge	Mary J	71, 72	
Hedge	W-	71, 72	
Hinkle	Wm M	17, 18	
Hobson	Emily	37, 38	
Horney	J E	37, 38	
Hubert	J Joe	65, 66	
Huffman	Chas W	37, 38	
Hunt	Joseph C	53, 54	
Imel	Frances J	61, 62	
Imel	Rebecca	59, 60	
Jackman	Albert	7, 8	
Jackman	Robert Homer	7, 8	
Jarvis	Jacob M	35, 36	
Jarvis	James Z	53, 54	
Johnson	Chas E and Emma	71, 72	
Jones	Wm D	51, 52	
Joseph	George S	19, 20	
Keller	Alvora	13, 14	
Keller	Alvora and Lucinda	35, 36	
Kernoodle	Henry A	49, 50	
Kinthead	Martin	69, 70	
Lane	Dan W	29, 30	
Lane	Daniel W	51, 52	
Lane	Joseph and Lorinda I	37, 38	
Leavitt	Eva L	41, 42	
Linn	Asbury	35, 36	
Linn	Chas W	43, 44	
Linn	Gertrude	41, 42	
Linn	Henry C	41, 42	
Linn	J W and M A	17, 18, 33, 34	
Linn	Joseph A	55, 56	
Linn	W E and W A	61, 62	
Linn	Walter H	15, 16	trustee
Linn	Warner E	61, 62	
Linn	Wheeler A	29, 30	
Linn	Wm T	67, 68	
Linn	Wm T and Maude	53, 54	
Long	A W and A J	1, 2	
Loop	Clyde D	31, 32	
Loop	W C and E J	33, 34, 41, 42	
Loop	Wm C	33, 34	
Luster	Everet L	43, 44	
Lynch	Mamie E	7, 8, 9, 10	
Lyle	Samuel T	65, 66	
Manuel	Virgil L	15, 16	
Martin	C F and M C	25, 26	

Martin	Chas S and Maggie May	39, 40	
Mason	W C and S E	71, 72	
Massing	George	41, 42	
Massing	George J and Lula H	43, 44	
McCarthy	Johanna and Mary E	37, 38	life estate
McClain	Samuel C	1, 2, 3, 4	
McCormick	George H and Mary Icyl	61, 62	
McDonald	George	41, 42, 55, 56	
McInt	M E Jr	27, 28	
McIntire	Frank V	47, 48	
McIntire	Lizzie	45, 46	
McIntire	M E	45, 46, 47, 48, 49, 50	
McIntire	Martha R and J H	45, 46	
McIntire	Wm H	47, 48	
McMullen	J E	59, 60	
McMullen	J E and Lucinda E	59, 60	
McVey	Viola E	43, 44	
Menefee	Wm and Estella Grace	71, 72	
Mileir	Jesse L	71, 72	
Mileir	S V and O R	1, 2	
Miller	B F	65, 66	
Miller	Crena	51, 52	life estate
Miller	Elizabeth J	71, 72	
Miller	George A	65, 66, 67, 68	
Miller	Glennard T	51, 52	
Miller	Henry A	31, 32	
Miller	Henry A and E E	65, 66	
Miller	J W C	67, 68	
Miller	James A	9, 10	
Miller	Jesse L	49, 50	
Miller	P T and E J	71, 72	
Mills	W Morton	63, 64, 65, 66	
Minnich	Andrew E	63, 64	
Minnich	Chas A	37, 38, 57, 58	
Minnich	Romulus D	57, 58, 63, 64	
Mitchel	Curtis H	53, 54	
Mitchell	Stephen A D	57, 58	
Morris	Catherine	43, 44	
Morris	James H	43, 44	
Morris	O B	5, 6	
Morrison	D V	67, 68, 69, 70	
Morrison	Isaac A	67, 68, 69, 70	
Morrison	Lucinda C	67, 68	
Mount	E C	21, 22	estate
Mount	E C	23, 24	
Mullikin	W D	37, 38, 39, 40	
Mullikn	Walter B and Inez O	35, 36	
Myers	George E and A E	63, 64	
Myers	Margaret J	41, 42, 55, 56	
Myers	Wm F	9, 10, 15, 16	
Myers	Wm G and Sam F	35, 36	
Needham	Archibald	47, 48	
Needham	Archibald and Rachel	47, 48	
Nees	Lula Turner	69, 70, 71, 72	
New Ross		70	
Newkirk	A L	55, 56, 63, 64	
Norman	Julia	63, 64	
Paddock	Eric B and Lillie R	41, 42	
Paddock	Jennie	15, 16	
Park Farms		13, 14	
Park Farms		35, 36, 37, 38	owned by Scott R Brewer
Patterson	Telitha Eva	37, 38	
Pattison	Giles W	35, 36	
Peck	Francis C	41, 42	
Perry	Grover C	25, 26	
Peterman	C C	35, 36	
Peterson	Earl F	17, 18	
Peterson	Earl F and Clydia	19, 20	
Peterson	Louisa J	7, 8	
Peterson	M L	35, 36	
Pogue	E O and C M	5, 6, 17, 18, 19, 20	
Porter	J T and E V	25, 26, 27, 28	
Powell	George W	25, 26, 71, 72	
Powell	Henrietta	21, 22	
Powell	James and S J	51, 52	
Price	David C	21, 22	
Pummell	Isabel	71, 72	
Redenbaugh	Wm C	55, 56	
Reed	Bertha	45, 46	
Reed	Robert A	45, 46	
Revell	Wade C and Lula H	63, 64	
Rice	Joseph and Hannah	39, 40, 41, 42	
Richardson	John	29, 30	
Robbins	J Guy	3, 4	
Robbins	Otis H	5, 6	
Rosen	Roy M and Cora	35, 36	
Routh	James A	69, 70, 71, 72	
Routh	John T	49, 50	
Rowe	George W	49, 50	
Rutan	Robert A	41, 42	

Scott	Susan E and Wm D	35, 36	
Shewey	Frank H	49, 50, 51, 52	
Shewey	Harry D	33, 34	
Shirley		26	
Shoaf	Humphrey	71, 72	
Smalley	John F and Lillie M	61, 62	
Smith	Mary R	37, 38	
Smith	Monroe J	53, 54, 55, 56	
Smith	Pearlie M and Monroe J	53, 54, 67, 68	
Sparks	David A	67, 68	
Stafford	Otis A	37, 38	
Stanley	M B and M E	51, 52	
Stanley	Walter E	51, 52	
Stephenson	Florence	55, 56	
Stevens	Maretta	31, 32	
Stewart	Marion I	45, 46, 51, 52	
Stipes	Joseph W	3, 4	
Stout	Alvin J	5, 6	
Surface	Bertha	7, 8	
Swan	Wm L	11, 12	
Swisher	Geo W	25, 26	
Terry	Leonard	39, 40	
Terwilliger	Geo W	43, 44	
Terwilliger and Luster		53, 54	
Thompson	Wm	71, 72	
Tipton	Benj L	69, 70	
Troutman	Hattie	71, 72	
Troutman	Wm and H	71, 72	
Turner	Amand L	71, 72	
Turner	Lon	71, 72	
VanCleave	J W and Martha	65, 66	
Walkup	Frank M	47, 48	
Walkup	Mary E	51, 52	
Walkup	R C	33, 34	
Walkup	Rankin C	31, 32	
Walkup	Rhoda A	51, 52	
Wallace	Nicol	37, 38	
Walters	A C and Nettie F	67, 68	
Walters	Frank and Rose J	61, 62	
Walters	Jesse L	71, 72	
Walters	Jesse L and Jessie A	71, 72	
Ward	Chas W	17, 18, 19, 20, 35, 36	
Ward	John W	9, 10, 11, 12, 39, 40	
Weaver	Burl	39, 40	
Weaver	Chas N and Wilmer	9, 10	
Weaver	Wilmer and Euphemia	15, 16	
Webb	Thomas J and Mary E	71, 72	
Weeks	J W and J B	59, 60	
Welcher	Alice	51, 52	
Weliever	Fred and Maria	19, 20	
Wheeler	Mattie E	53, 54	
Wiggins	Mary M	69, 70	
Williams	Frans Ann	43, 44	
Williams	Zeno	45, 46	
Wilson	Theresa B	5, 6, 19, 20, 21, 22	
Windle	Chas F	7, 8	
Wingert	Chas H	29, 30	
Wise	Effie E	37, 38	
Woehl	Michael	65, 66	
Woehl	Sarah E	51, 52	



WE FILE A SAMPLE LEAF
GIVING FULL DESCRIPTION
OF THIS

BOOK



WHEN IN THE MARKET
FOR DUPLICATE
ORDER BY
NUMBER

7614

FORT WAYNE, IND.

Montgomery

COUNTY, INDIANA, 1925

Assessor's Plat-Book for Walnut

Township No.

FT. WAYNE FIG. CO. FT. WAYNE, IND.

NAMES OF OWNERS	Number on Plat	DESCRIPTION	Section	Township	Range	Acres	Hundredths	Value of Lands	Value of Improvements	Value of Lands and Improvements
Beck Frank H.	1	Pt W ² N W ⁴	1	18	3	73	50	5880	500	6380
Beck Henry W. Mrs.	2	Pt W ²	1	18	3	72	70	5815		5815
Beebe Hazel	3	E ² E ² SE ⁴	1	18	3	40		3400		3400
Beebe Roy M.	4	W ² E ² SE ⁴	1	18	3	40		3400	1300	4700
Beebe John C.	5	Pt	1	18	3	115		11350	1800	13150
Fisk Eva J.	6	E ² NE ⁴	1	18	3	85	59	6850	2500	9350
Long A. W. and A. J.	7	Pt	1	18	3	72		5185	1050	6235
Miller S. V. and O. R.	8	Pt N ²	1	18	3	72		4680	800	5480
McClain Samuel C.	9	Pt SW ⁴	1	18	3	80		6800	1400	8200

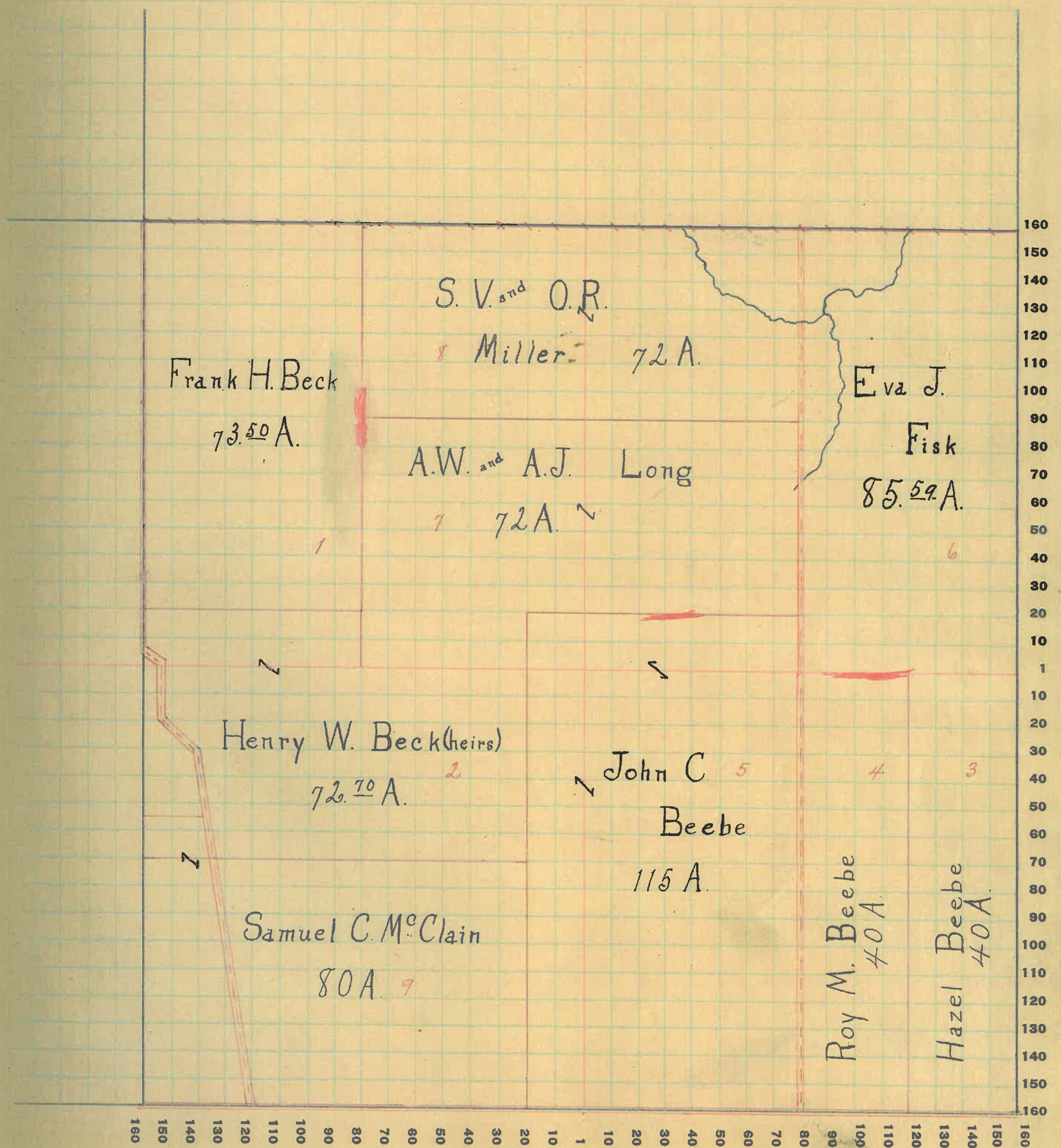
65079

66960

SECTION No. 1

Congressional Township No. 18, R. 3

SCALE: Forty rods to an inch, or ten rods to a space, Congress Land, which is one mile square for a section.
Number of acres in this section, according to United States Survey, _____



Montgomery

COUNTY, INDIANA, 19

Assessor's Plat-Book for Walnut

Township No.

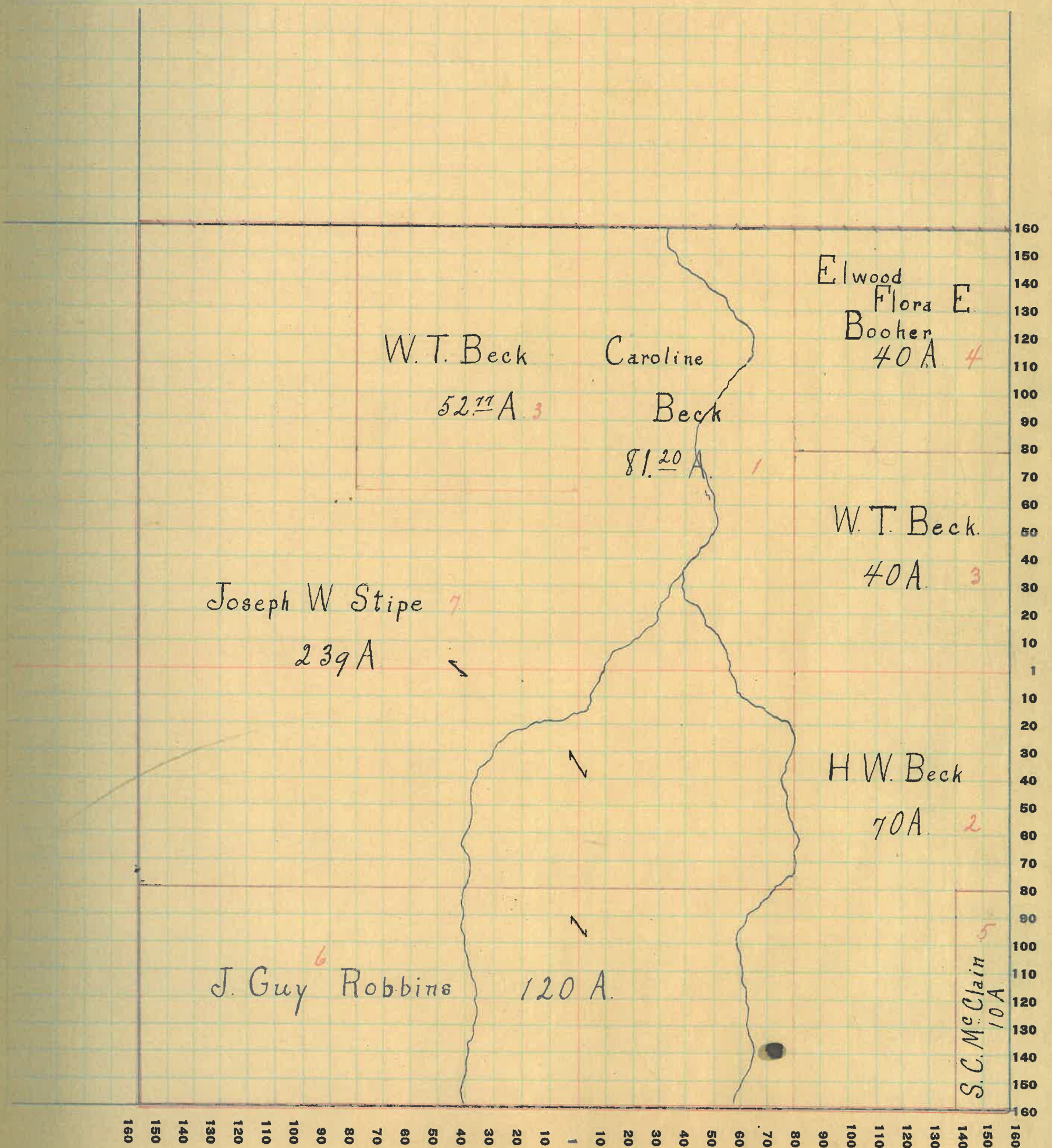
PT. WAYNE CO. PT. WAYNE, IND.

NAMES OF OWNERS	Number on Plat	DESCRIPTION	Section	Township	Range	Acres	Hundredths	Value of Lands	Value of Improvements	Value of Lands and Improvements
Beck Caroline	1	W ² NE ⁴	2	18 3	51'20	5250	900	6180		
Beck Henry W.	2	Pt E ² SE ⁴	2	18 3	70'	5250	2000	7250		
Beck W. J.	3	SE ⁴ NE ⁴	2	18 3	40'					
		Pt E ² NW ⁴	2	18 3	52'77'	6955		6955		
Booker Edwood & Flora	4	NE ⁴ NE ⁴	2	18 3	40'	3000	1600	4600		
M ^{rs} . Clain Samuel C.	5	Pt SE ⁴ SE ⁴	2	18 3	10'	800		800		
Robbins J. Guy	6	Pt SE ²	2	18 3	120'	9600	2200	11800		
Stipes Joseph W.	7	Pt	2	18 3	239'	19120	2600	21720		

SECTION No. 2

Congressional Township No. 18, R. 3

SCALE: Forty rods to an inch, or ten rods to a space, Congress Land, which is one mile square for a section.
Number of acres in this section, according to United States Survey, _____



W.T. Beck
52.77 A. 3

Caroline
Beck
81.20 A. 1

Elwood
Flora E.
Booker
40 A. 4

Joseph W Stipe 7
239 A

W.T. Beck.
40 A. 3

J. Guy Robbins 6
120 A.

H.W. Beck
70 A. 2

S.C. McClain 5
10 A

160 150 140 130 120 110 100 90 80 70 60 50 40 30 20 10 1 10 20 30 40 50 60 70 80 90 100 110 120 130 140 150 160

4

Montgomery

COUNTY, INDIANA, 19

Assessor's Plat-Book for

Walnut

Township No.

PT. WAYNE PLO. CO. PT. WAYNE, IND.

NAMES OF OWNERS	Number on Plat	DESCRIPTION	SECTION			Acres	Hundredths	Value of Lands	Value of Improvements	Value of Lands and Improvements
			Section	Township	Range					
Caster A. B.	1	W ² N. W ⁺	3	18	3	84	50	335		335
Flannigan O. E.	2	Pt N ²	3	18	3	146	60	12495		12495
Morris O. B.	3	W ² SE ⁺	3	18	3	80		7200	1000	8200
Pogue E. O. and C. M.	4	Pt SW ⁺ SW ⁺	3	18	3	20		1740		1740
Robbins Otis H.	5	Pt E ²	3	18	3	132	85	11290	2300	13590
Stout Alvin J.	6	Pt SW ⁺	3	18	3	140		12320	1400	13720
Wilson Theresa B.	7	Pt SE ⁺ SE ⁺	3	18	3	32		2515		2515

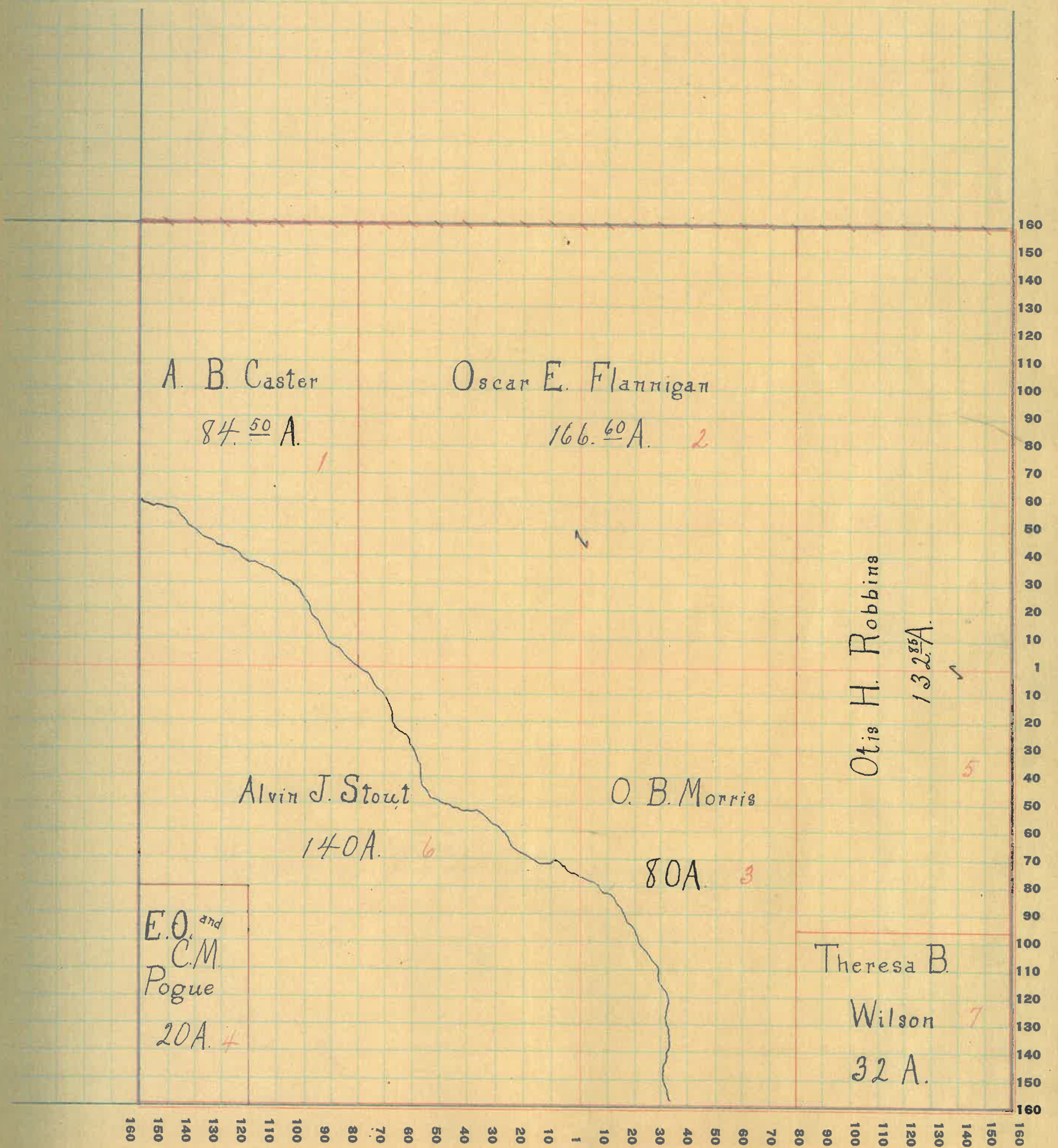
65595

55915

SECTION No. 3

Congressional Township No. 18, R. 3

SCALE: Forty rods to an inch, or ten rods to a space, Congress Land, which is one mile square for a section.
Number of acres in this section, according to United States Survey, _____



Montgomery

COUNTY, INDIANA, 19

Assessor's Plat-Book for Walnut

Township No.

NAMES OF OWNERS

Number on Plat

DESCRIPTION

Section

Township

Range

Acres

Hundredths

Value of Lands

Value of Improvements

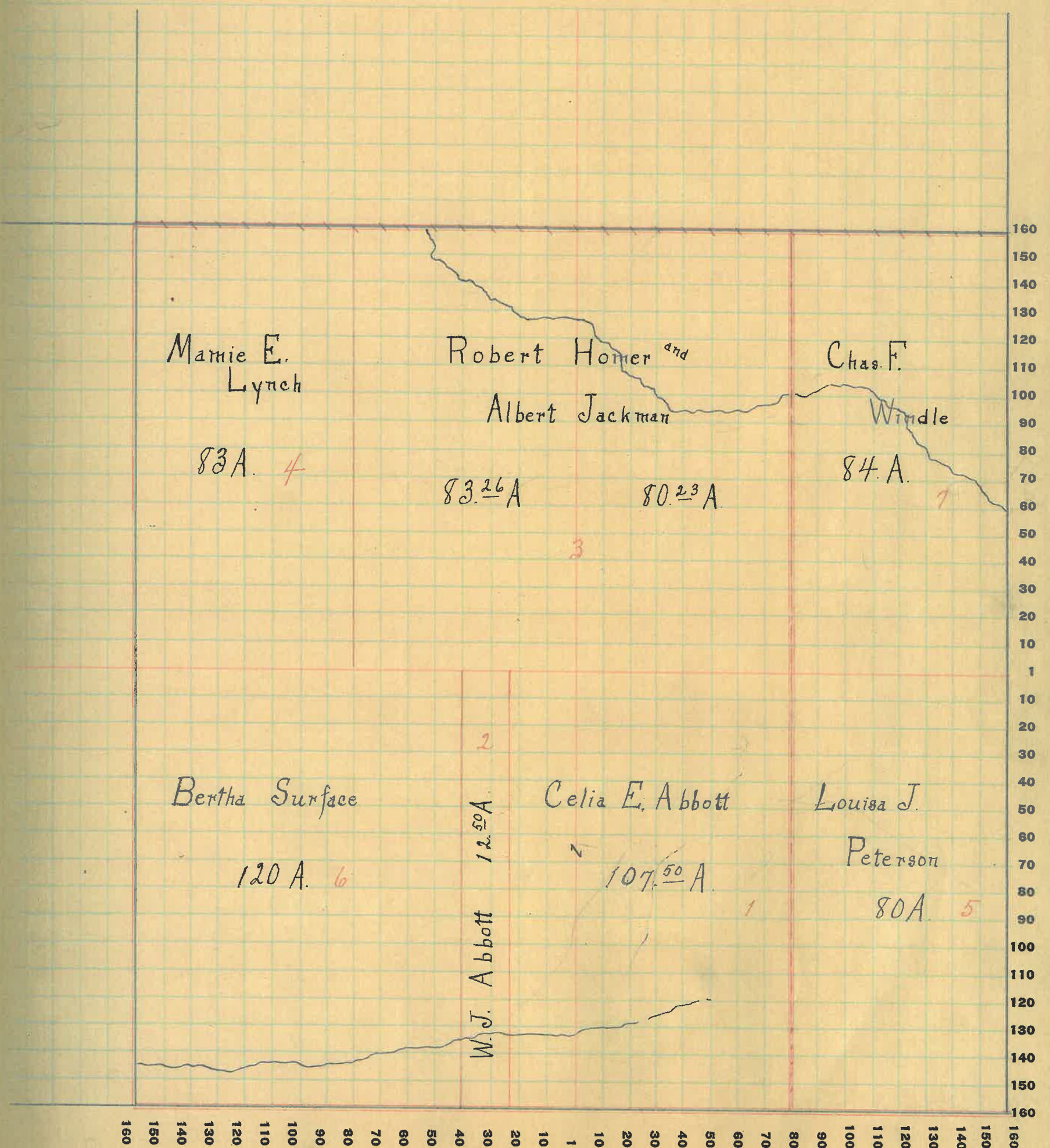
Value of Lands and Improvements

Abbott Celia E.	1	Pl S ²	4	18	3	107	50	9240	1800	11040
Abbott W. J.	2	Pl S W ⁴	4	18	3	12	50	1100		1100
Jackman Robert Homer	3	W ² N E ⁴	4	18	3	80	23	6420	1000	7420
and Albert	3	E ² N W ⁴	4	18	3	83	26	6660		6660
Lynch Mamie E.	4	W ² N W ⁴	4	18	3	83		7305		7305
Peterson Louisa J.	5	E ² S E ⁴	4	18	3	80		7540	2000	9040
Surface Bertha	6	Pl S W ⁴	4	18	3	120	00	10560	1000	11560
Windle Chas F.	7	E ² N E ⁴	4	18	3	84		7855	1500	8555

SECTION No. 4

Congressional Township No. 18, R. 3

SCALE: Forty rods to an inch, or ten rods to a space, Congress Land, which is one mile square for a section.
Number of acres in this section, according to United States Survey, _____



40
00
20
60
5
20
60
55

70

8

Montgomery

COUNTY, INDIANA, 19

Assessor's Plat-Book for

Walnut

Township No.

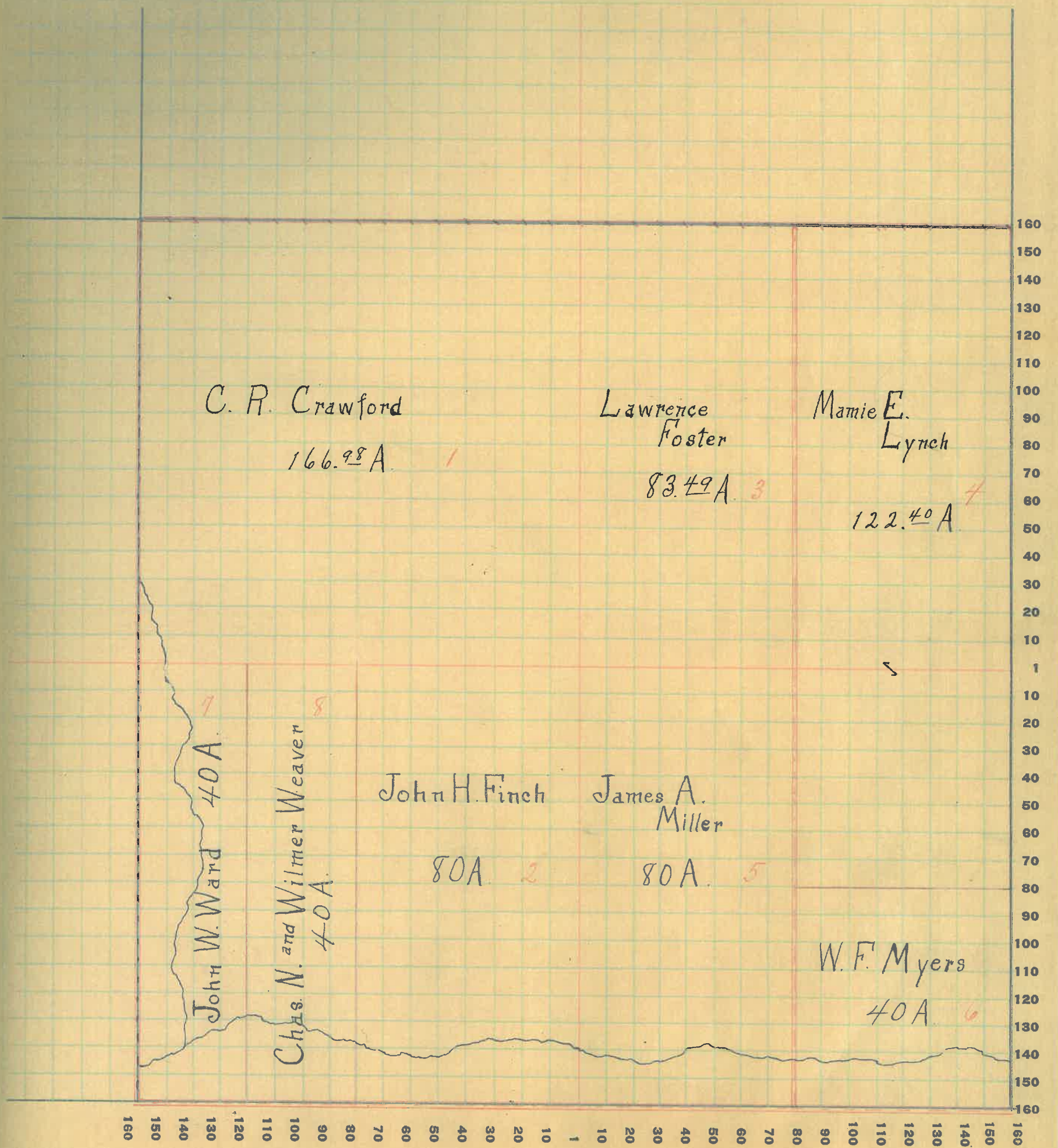
PT. WAYNE PIG. CO. PT. WAYNE, IND.

NAMES OF OWNERS	Number on Plat	DESCRIPTION	Section	Township	Range	Acres	Hundredths	Value of Lands	Value of Improvements	Value of Lands and Improvements
Crawford C. R.	1	NW ⁺	5	15	3	146	45	12525		12525
Finch John H.	2	E ² SW ⁺	5	15	3	80	00	7040	1000	8040
Foster Lawrence	3	W ² NE ⁺	5	15	3	83	74	7345	1380	8725
Lynch Mamie E.	4	Pr E ²	5	15	3	122	40	10770	3000	13770
Miller James L.	5	W ² SE ⁺	5	15	3	80		7120	1265	8385
Myers Wm F.	6	SE ⁺ SE ⁺	5	15	3	40		3520		3520
Ward John W.	7	W ² W ² SW ⁺	5	15	3	40		2550	500	3050
Weaver Chas. N. and Wilmer	8	E ² W ² SW ⁺	5	15	3	40		3520	920	4440

SECTION No. 5

Congressional Township No. 18, R. 3

SCALE: Forty rods to an inch, or ten rods to a space, Congress Land, which is one mile square for a section.
Number of acres in this section, according to United States Survey, _____



Montgomery

COUNTY, INDIANA, 19

Assessor's Plat-Book for Walnut

Township No.

ST. WAYNE REG. CO. - FT. WAYNE, IND.

NAMES OF OWNERS	Number on Plat	DESCRIPTION	Section	Township	Range	Acres	Hundredths	Value of Lands	Value of Improvements	Value of Lands and Improvements
Dice Anna M.	1	Pt S ²	6	18	3	123	12	9850	900	10750
Dice Lillie F.	2	W ² S W ⁴	6	18	3	81	12	6490	2500	8990
Dice Manley B.	3	Pt N ²	6	18	3	167	22	14215	800	15015
Grimes Eugenia	4	E ² N E ⁴	6	18	3	83	92	7135	510	7635
Swan Wm L.	5	W ² N W ⁴	6	18	3	84	11	6730	700	7530
Ward John W.	6	Pt S E ⁴	6	18	3	120		10200	1000	11000

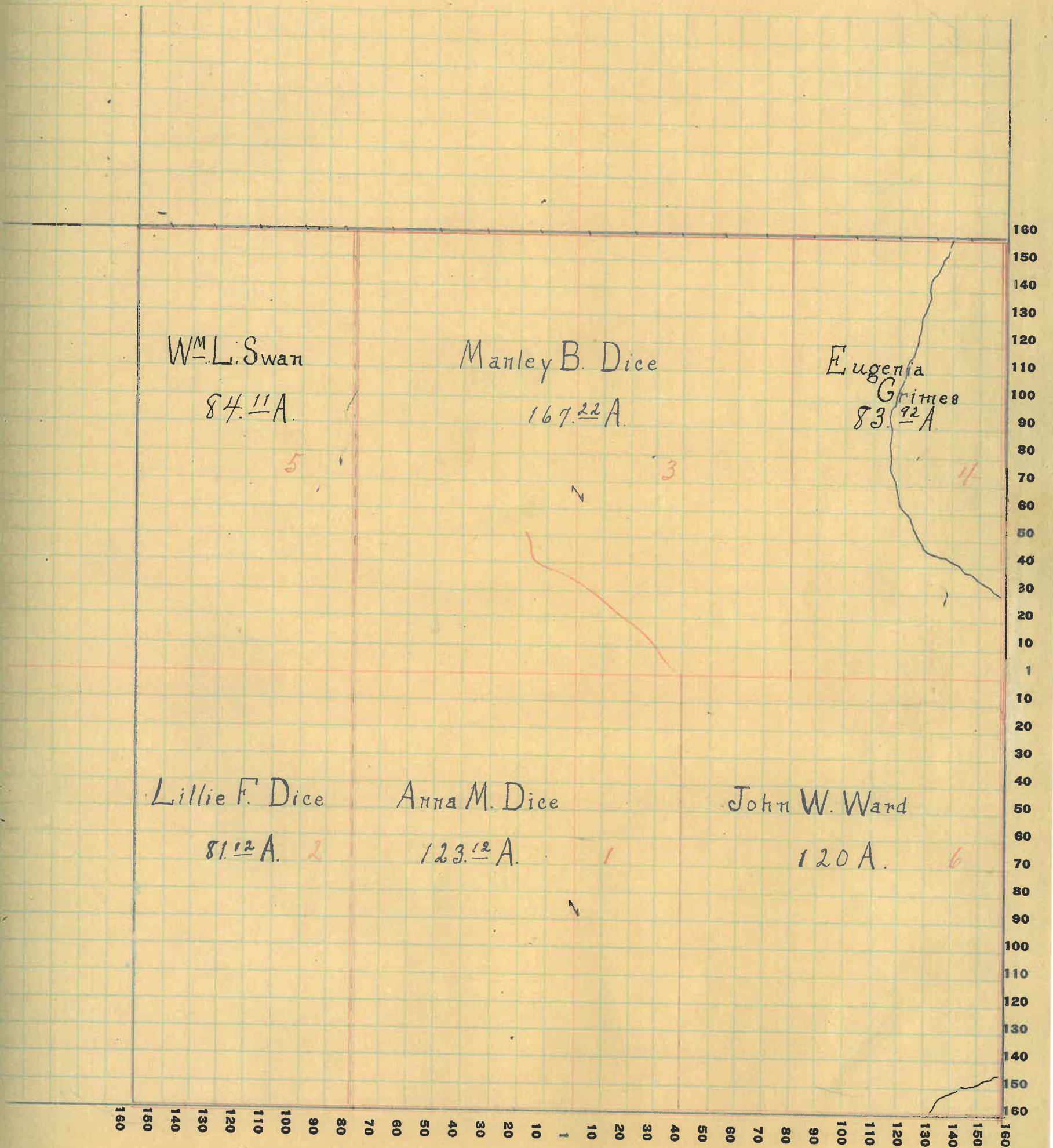
65949

60920

SECTION No. 6

Congressional Township No. 18, R. 3

SCALE: Forty rods to an inch, or ten rods to a space, Congress Land, which is one mile square for a section.
 Number of acres in this section, according to United States Survey, _____



of
and
ve-
is

50
90
15
35
30
00

160
150
140
130
120
110
100
90
80
70
60
50
40
30
20
10
1
10
20
30
40
50
60
70
80
90
100
110
120
130
140
150
160

20

12

Montgomery

COUNTY, INDIANA, 1925

Assessor's Plat-Book for Walnut

Township No.

T. WAYNE PLO. CO. FT. WAYNE, IND.

NAMES OF OWNERS	Number on Plat	DESCRIPTION	Section	Township	Range	Aces	Hundredths	Value of Lands	Value of Improvements	Value of Lands and Improvements
Crain Chas. J.	1	Pt W ² S ² W ⁴	7	18	3	80	40	5625	2000	7625
Rice Anna M.	2	W ² N ² W ⁴	7	18	3	80	-	5600	505	6405
Rice J. F.	3	W ² N ² E ⁴	7	18	3	80	-	5200	2000	7200
Rice Lillie F.	4	Pt W ²	7	18	3	95	-	7500	1150	8650
Edwards M. E.	5	Pt E ² S ² E ⁻	7	18	3	59	50	4165	920	5065
"	5	Pt 30 ² E ² S ² W ⁴	7	18	3	22	85	1340	-	1370
"	5	Pt 30 ² S ² E ⁴	7	18	3	1	50	280	1500	1730
Fletcher John H.	6	Pt E ² E ² S ² W ⁴	7	18	3	26	96	1995	-	1995
"	6	"	7	18	3	35	-	-	-	-
"	6	Pt W ² S ² E ⁴	7	18	3	1	-	105	-	105
"	6	Pt E ² S ² W ⁴	7	18	3	1	13	200	1100	1300
Fletcher Lida	7	Pt 30 ² S ² E ⁴	7	18	3	73	67	5525	1800	7325
"	7	Pt E ² N ² E ⁻	7	18	3	80	-	5400	700	6300
"	7	Pt 20 ² S ² E ⁴	7	18	3	20	-	1440	-	1440
Keller Abner	8	Pt S ² E ² S ² W ⁴	7	18	3	16	66	1275	920	1935
Cook James (Beverly)	9	Pt 30 ² S ² W ⁴	7	18	3	25	7	165	-	165

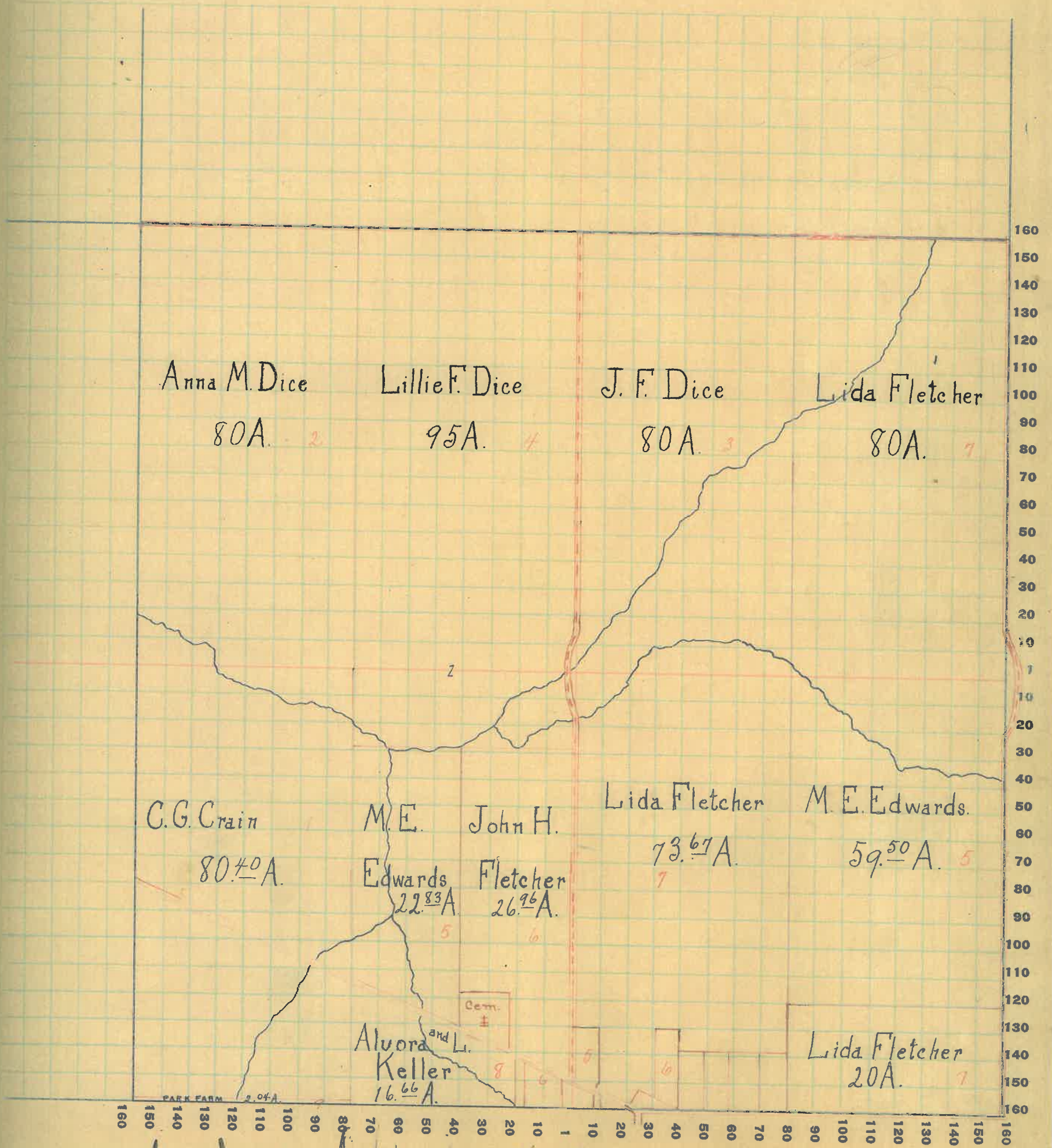
640 69

58610

SECTION No. 7

Congressional Township No. 18, R. 3

SCALE: Forty rods to an inch, or ten rods to a space, Congress Land, which is one mile square for a section.
Number of acres in this section, according to United States Survey, _____



Montgomery

COUNTY, INDIANA, 1925

Assessor's Plat-Book for Walnut

Township No.

WAYNE PLS. CO. FT. WAYNE, IND.

NAMES OF OWNERS	Number on Plat	DESCRIPTION	Section	Township	Range	Acres	Hundredths	Value of Lands	Value of Improvements	Value of Lands and Improvements
Crummer W ^{mn} A.	1	W ² & E ⁴	8	18	3	80		5760	1100	6860
and Paddock Jennie	1									
Dice Homer W.	2	Pt N ²	5	18	3	90		7200	2000	9200
Fellows Lester L.	3	Pt E ² E ²	5	18	3	100		8500	600	9100
Linn Walter H. Trustee	4	SW ⁴	8	18	3	159.50		11965	2500	14465
Manuel Virgil L.	5	Pt N ²	7	18	3	90		7200	1600	8800
Myers W ^{mn} J.	6	Pt E ² N E ²	5	18	3	60		5280	2000	7280
Weaver Wilmer ^{mn} & Euphonia ^w	7	Pt W ² N W ²	8	18	3	40		4800	500	5300

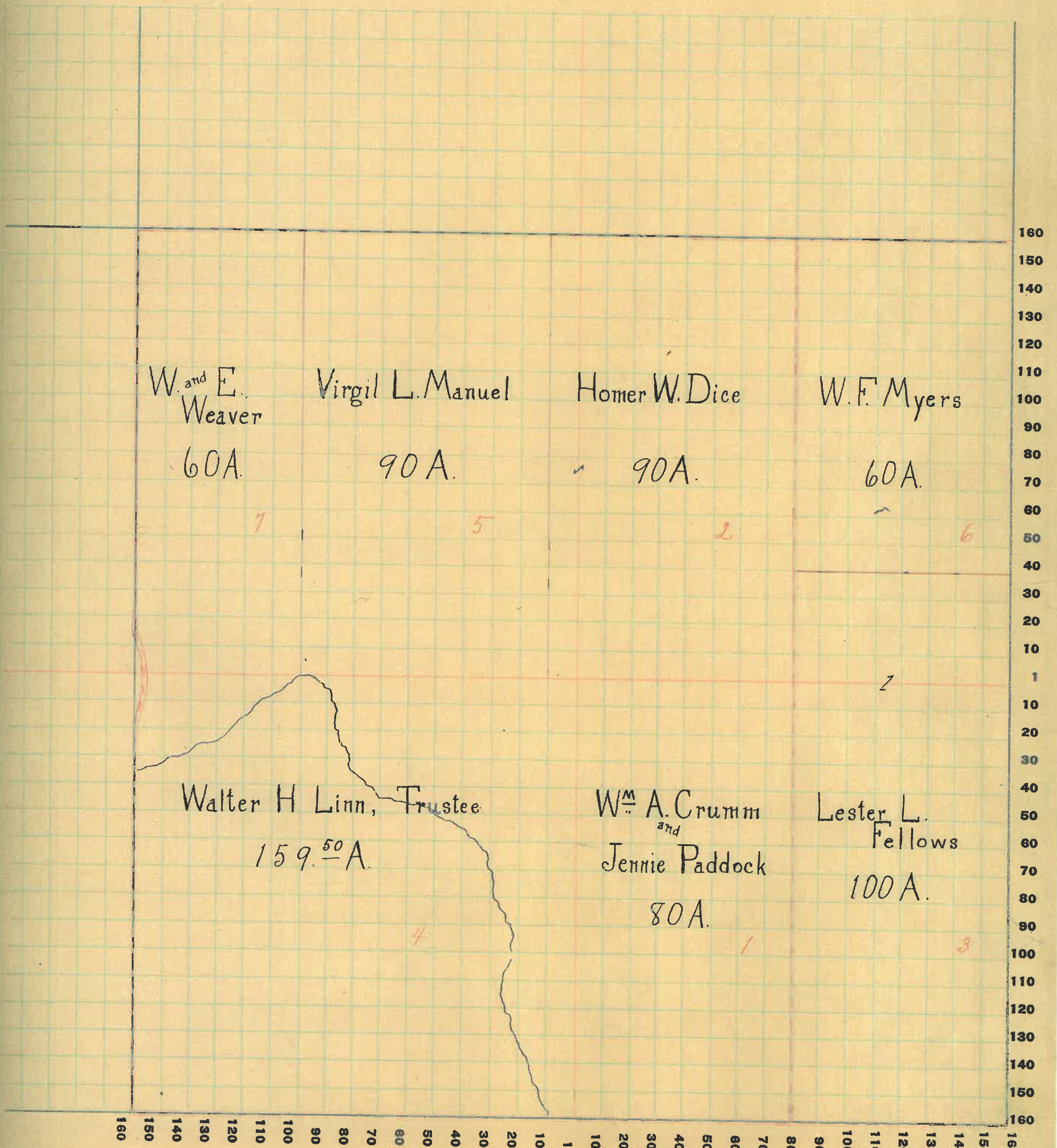
639 50

61005

SECTION No. 8

Congressional Township No. 18, R. 3

SCALE: Forty rods to an inch, or ten rods to a space, Congress Land, which is one mile square for a section.
Number of acres in this section, according to United States Survey, _____



Montgomery

COUNTY, INDIANA, 1925

Assessor's Plat-Book for Walnut

Township No.

T. WAYNE PLS. CO. FT. WAYNE, IND.

NAMES OF OWNERS	Number on Plat	DESCRIPTION	Section	Township	Range	Acres	Hundredths	Value of Lands	Value of Improve-ments	Value of Lands and Improve-ments
Abbott Celia E.	1	E ² N ^W ⁴	9	18	3	80		7740	000	7740
Elmore Chas. S.	2	W ² N ^W ⁴	9	18	3	80		7740	2500	9540
Fellows Lister L.	3	W ² S ^W ⁴	9	18	3	80		7740		7740
Graham John L.	4	W ² N. E ⁴	9	18	3	80		7740	2000	9040
Hinkle Wm. M.	5	E ¹ N ² S ²	9	18	3	80		7740	1000	8040
Linn J. W. and M. A.	6	E ¹ S ² S ²	9	18	3	80		7740	700	7740
Peterson Earl A.	7	S E ⁴ N E ⁴	9	18	3	40		3600		3600
Togue E. C. and C. M.	8	N E ⁴ N E ⁴	9	18	3	40		3600		3600
Ward Chas. W.	9	E ² S E ⁴	9	18	3	80		7740	1200	8400

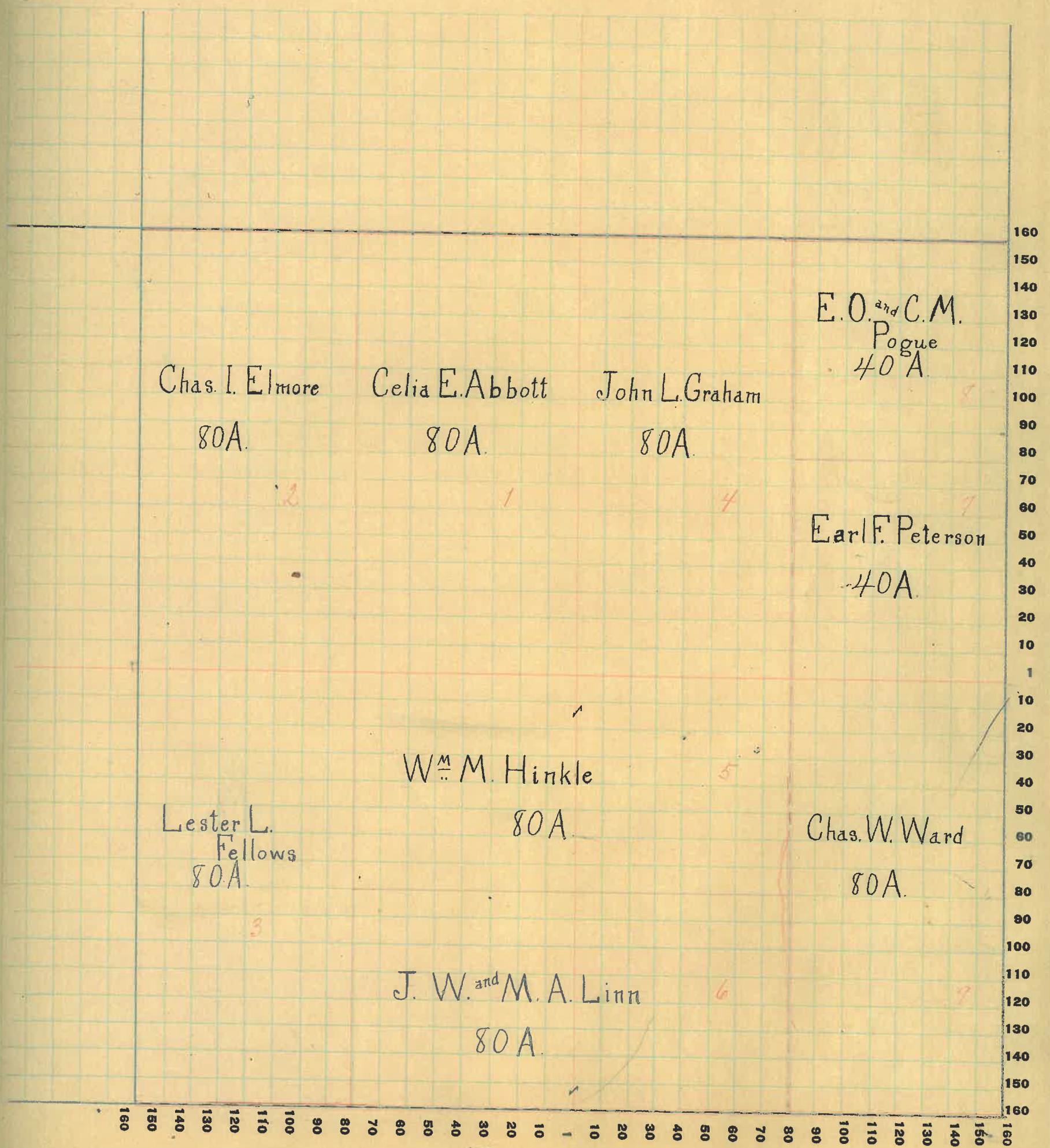
640

64740

SECTION No. 9

Congressional Township No. 18, R. 3

SCALE: Forty rods to an inch, or ten rods to a space, Congress Land, which is one mile square for a section.
Number of acres in this section, according to United States Survey, _____



Montgomery

COUNTY, INDIANA, 1925

Assessor's Plat-Book for

Walnut

Township No.

NAMES OF OWNERS

Number on Plat

DESCRIPTION

Section

Township

Range

Acres

Hundredths

Value of Lands

Value of Improvements

Value of Lands and Improvements

Ballingr Josephine
Lid Estate

1

E² S E⁴

10 15 3 80

6400 1000

7400

Elmore Clayton

2

Pr S² W²

10 15 3 100

8800 2600

11400

Joseph George S.

3

W² U² S U²

10 15 3 40

3200 600

3800

Peterson Carl A.

4

Pr N. 60⁺

10 15 3 135 51

9550

9550

Clydia

4

Pogue C. B. & C. M.

5

Pr S²

10 15 3 100

14080 700

14780

Ward Chas. W.

6

S U² S U²

10 15 3 40

3600

3600

Wheeler Fred & Maria

7

Pr W² W²

10 15 3 71 44

6075 1000

7075

Wilson Thersa B.

8

W E² W E²

10 15 3 40

3200 1000

4200

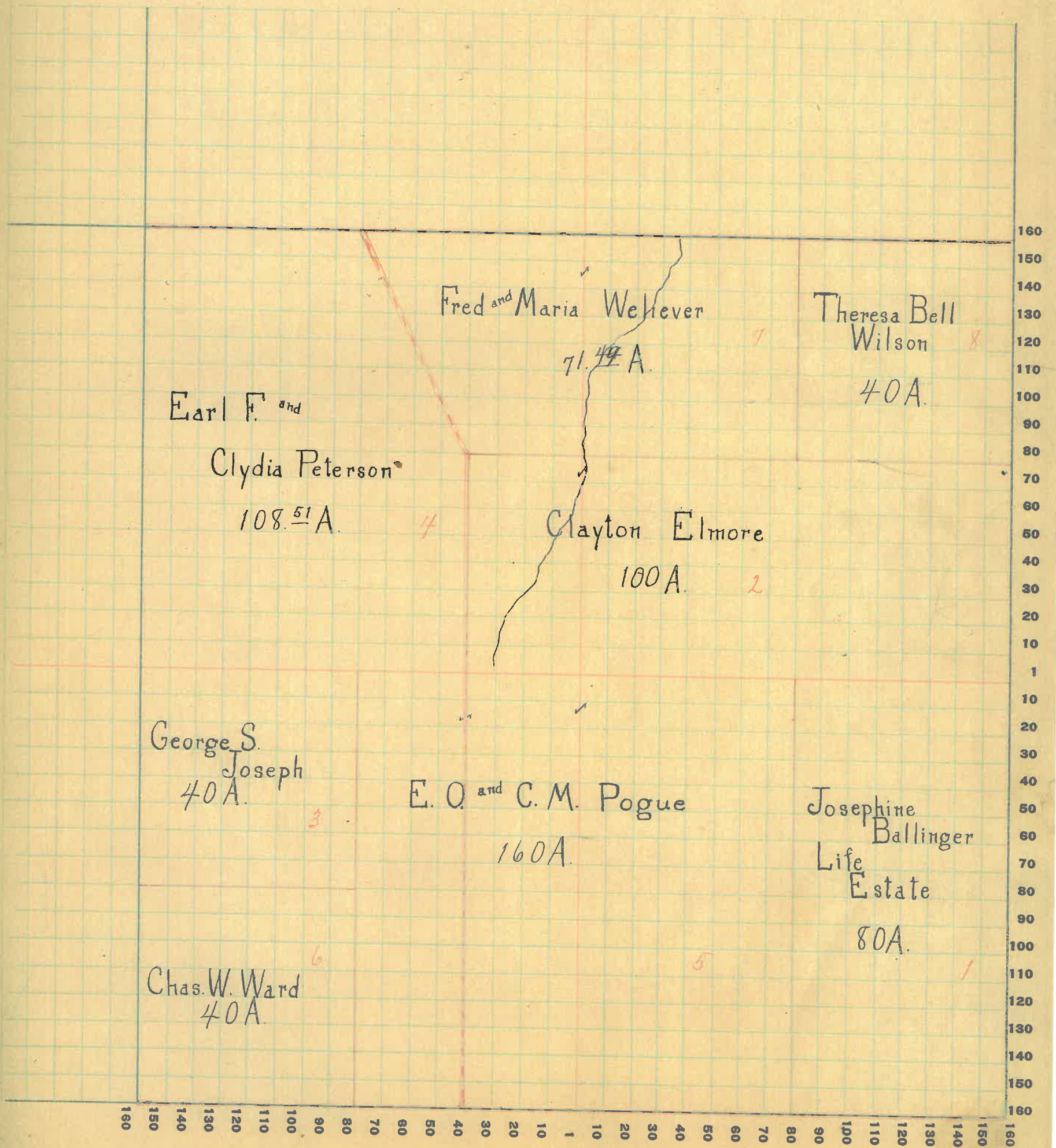
64000

61885

SECTION No. 10

Congressional Township No. 18, R. 3

SCALE: Forty rods to an inch, or ten rods to a space, Congress Land, which is one mile square for a section.
Number of acres in this section, according to United States Survey, _____



Montgomery

COUNTY, INDIANA, 1925

Assessor's Plat-Book for

Walnut

Township No.

NAMES OF OWNERS

Number on Plat

DESCRIPTION

Section

Township

Range

Acres

Hundredths

Value of Lands

Value of Improvements

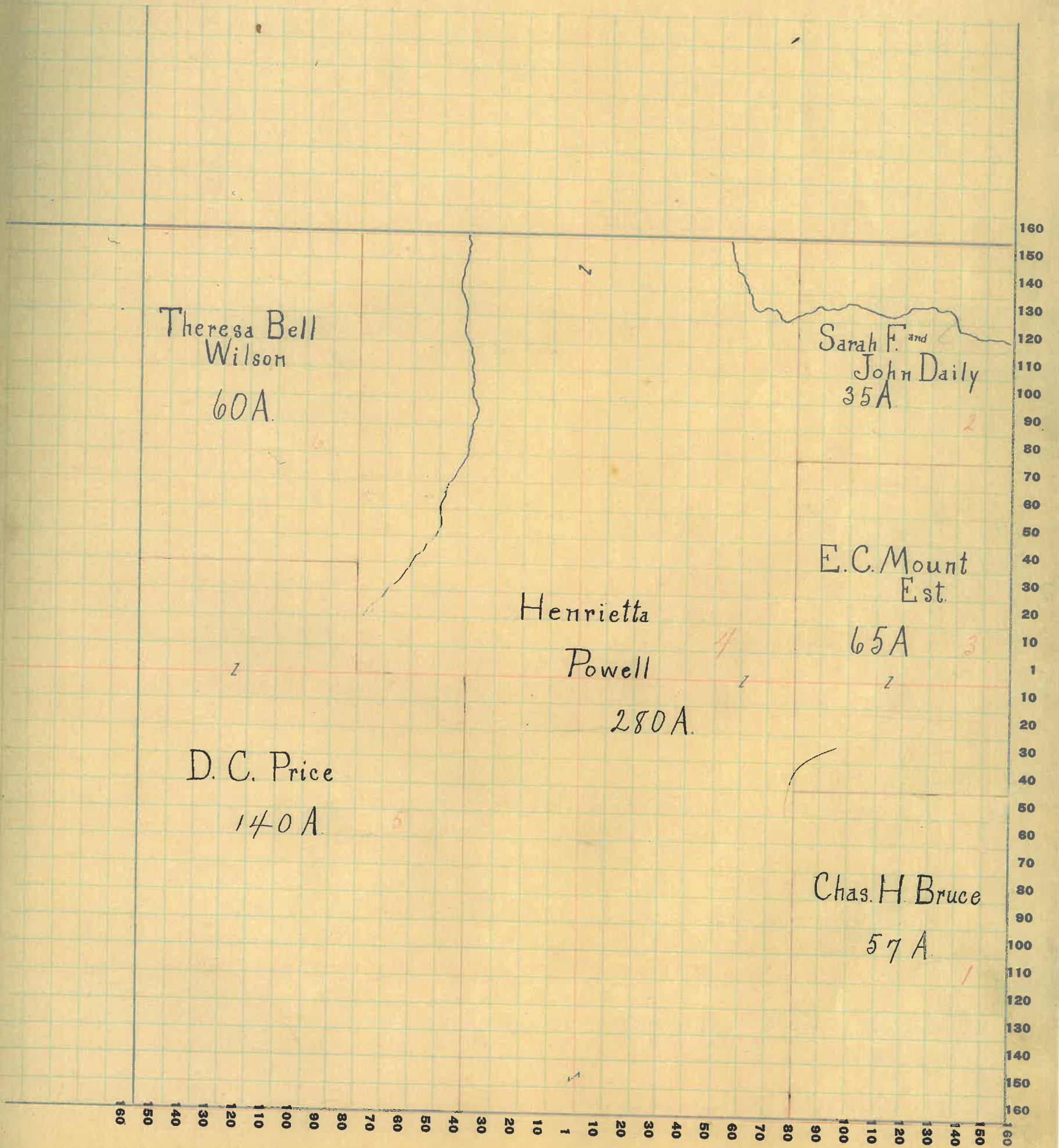
Value of Lands and Improvements

Bruce Chas. F.	1	Pl E ² S ² E ²	11	18	3	57	4845		4845
Daily Sarah F. and J.	2	Pl N E ⁴ N E ⁴	11	18	3	35	2940	400	3340
Mount C. C. Est.	3	Pl E ² E ²	11	18	3	45	5590		5590
Towell Henrietta	4	Pl	11	18	3	250	23800	400	24200
Price David C.	5	Pl W ²	11	18	3	140	11900	1000	12900
Wilson Thurea B.	6	Pl N W ⁴	11	18	3	40	5100		5100

SECTION No. 11

Congressional Township No. 18, R. 3

SCALE: Forty rods to an inch, or ten rods to a space, Congress Land, which is one mile square for a section.
Number of acres in this section, according to United States Survey, _____



Montgomery

COUNTY, INDIANA, 1925

Assessor's Plat-Book for

Walnut

Township No.

WAYNE PTD. CO. FT. WAYNE, IND.

NAMES OF OWNERS	Number on Plat	DESCRIPTION	Section	Township	Range	Acres	Hundredths	Value of Lands	Value of Improvements	Value of Lands and Improvements
Bowman Oliver W.	1	PT	12	18	3	179	38	16145	3000	19145
Bruce Chas H.	2	PT W ² S ¹⁰	12	18	3	57	2	5025	1000	6025
Davis Grant and Mary	3	E ² S ⁶	12	18	3	77		4715		6715
Davis Ruth A	4	PT W ²	12	18	3	80		7200	1250	8450
Garner Susan M.	5	NE ⁴ NE ⁴	12	18	3	40		3200		3200
Hall S.A. and B. J.	6	SE ⁴ NE ⁴	12	18	3	40		3200	500	3700
Mount E. C.	7	PT W ²	12	18	3	160		14080	2700	14780

435 50

620 15

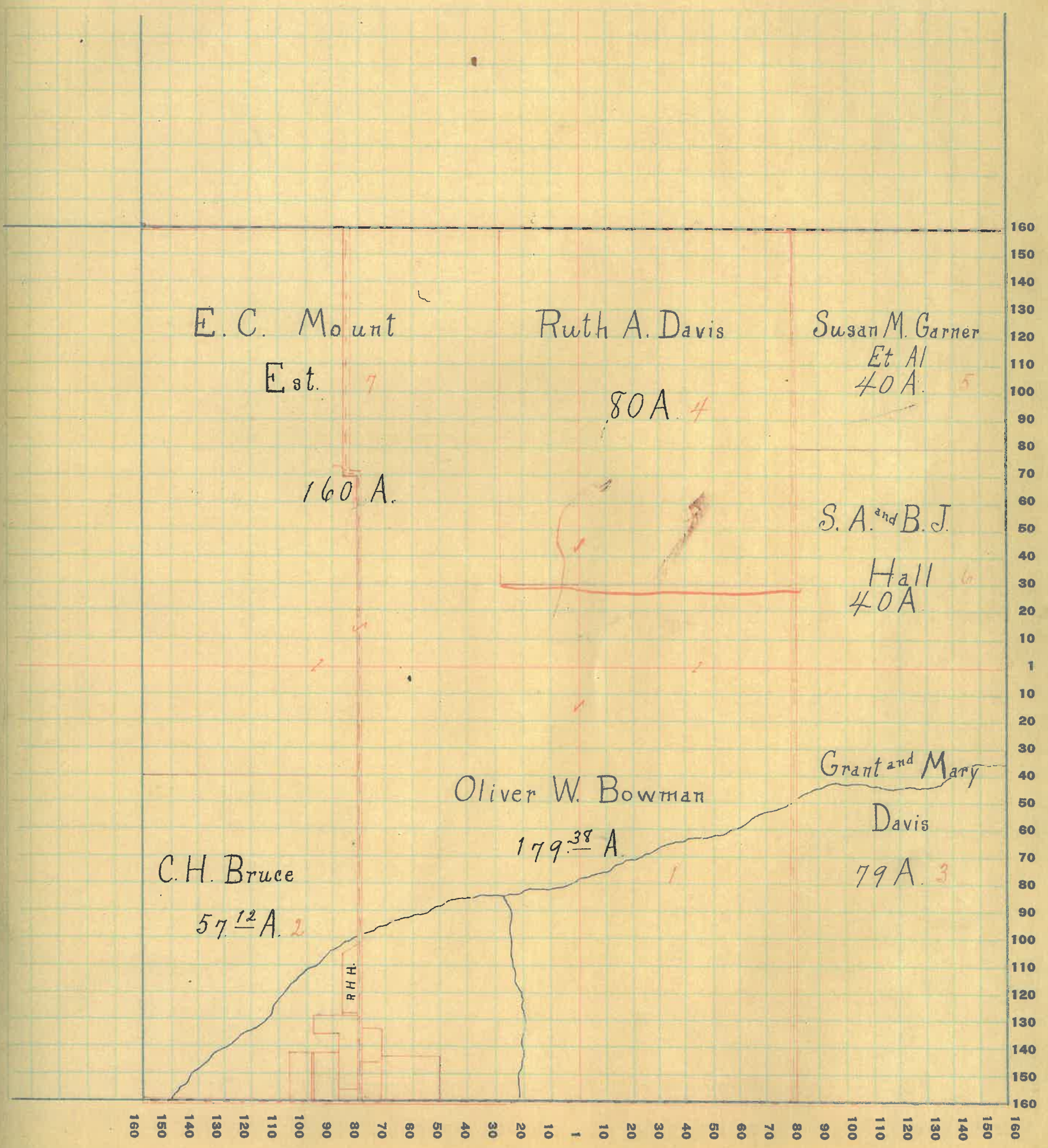
SECTION No. 12

Congressional Township No. 18, R. 3

SCALE: Forty rods to an inch, or ten rods to a space, Congress Land, which is one mile square for a section.
Number of acres in this section, according to United States Survey, _____

of
and
ve-
ts

45
25
15
50
00
00
80



15

24

Montgomery

COUNTY, INDIANA, 1925

Assessor's Plat-Book for Walnut

Township No.

PT. WAYNE PLAT. CO. PT. WAYNE, IND.

NAMES OF OWNERS	Number on Plat	DESCRIPTION	Section	Township	Range	Acres	Hundredths	Value of Lands	Value of Improvements	Value of Lands and Improvements
Bratton Walter V. and Grace	1	S ^W & S ^E	13	18	3	40		3680		3680
Evans Thomas C.	2	E ² S ^E	13	18	3	80		7360	1200	8560
Martin C. F. and M. O.	3	E ² N ^E	13	18	3	80		7360	1500	8860
Porter J. J. and E. V.	4	W ² N ^W	13	18	3	79.50		6995	1000	7995
Powell George W.	5	S ^W	13	18	3	100.00		14080	700	14780
Swisher Geo. W.	6	Pl	13	18	3	199.50		18260	3000	21260
Curry John C.	7	Pl N ^W	13	18	3	50		60	185	245

638.50

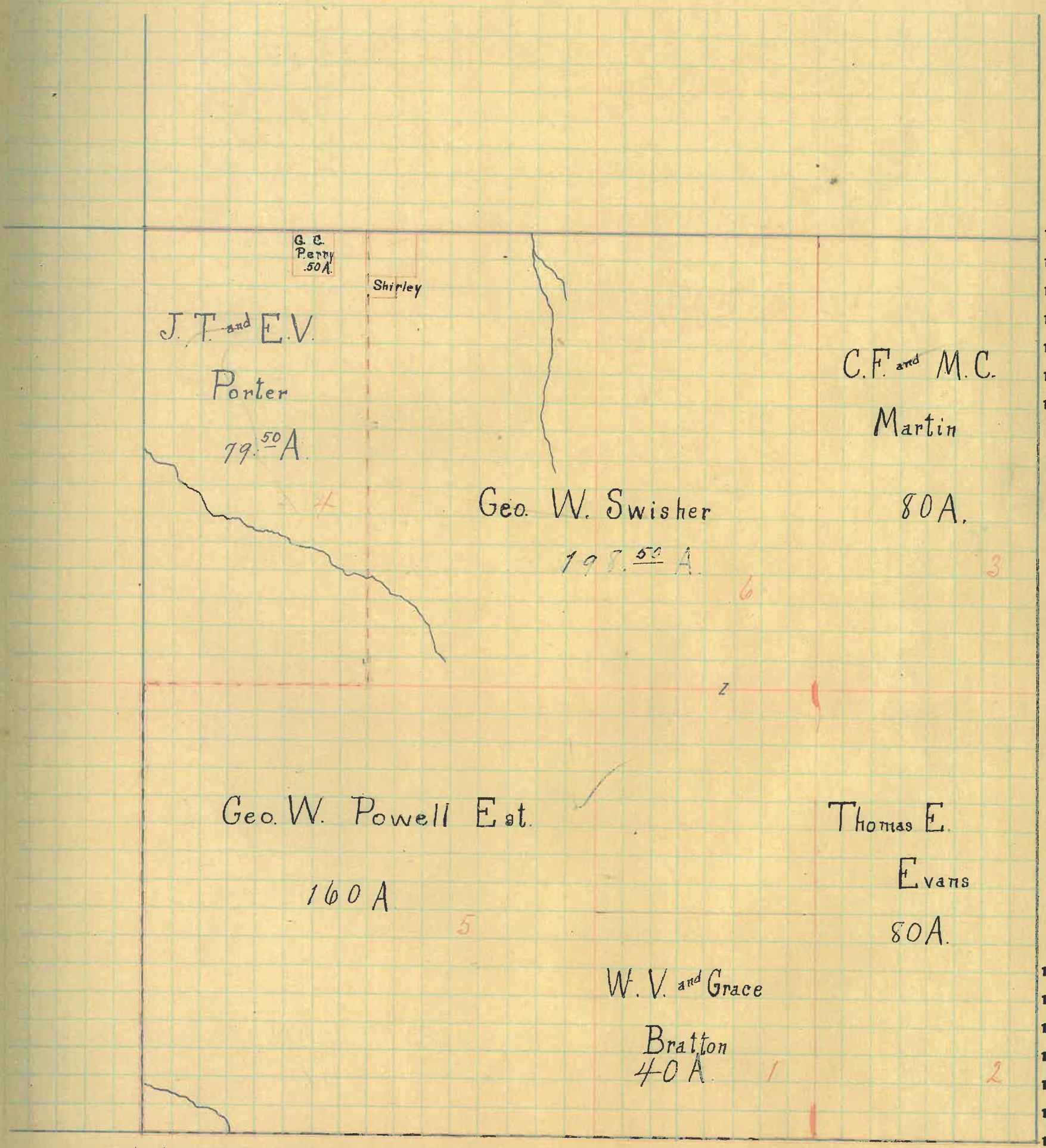
65380

SECTION No. 13

Congressional Township No. 18, R. 3

SCALE: Forty rods to an inch, or ten rods to a space, Congress Land, which is one mile square for a section.
Number of acres in this section, according to United States Survey, _____

ue of
is and
rove-
ents
80
60
60
95
780
260
145



160
150
140
130
120
110
100
90
80
70
60
50
40
30
20
10
1
10
20
30
40
50
60
70
80
90
100
110
120
130
140
150
160

160 150 140 130 120 110 100 90 80 70 60 50 40 30 20 10 1 10 20 30 40 50 60 70 80 90 100 110 120 130 140 150 160

Montgomery

COUNTY, INDIANA, 1925

Assessor's Plat-Book for Walnut

Township No.

PT. WAYNE Ptg. CO. FT. WAYNE, IND.

NAMES OF OWNERS	Number on Plat	DESCRIPTION	Section	Township	Range	Acres	Hundredths	Value of Lands	Value of Improvements	Value of Lands and Improvements
Byrd Carrie	1	Pt E ² SW ⁴	14	18	3	39		3250	450	3250
Byrd Mark	2	Pt E ² SW ⁴	14	18	3	18	70	1180		1180
Brown Robert H. and Doris E.	3	70 ² SE ⁴	14	18	3	81	25	5280	2000	7280
Brown Robert H.	4	S ² SE ⁴	14	18	3	80	75	5250		5250
Bruce Orinda K.	5	Pt 7 ²	14	18	3	240		18720	2000	20720
M ^c Intire M. E. Jr.	6	Pt SW ⁴	14	18	3	120		6000		6000
Porter J. H. and E. J.	7	E ² NE ⁴	14	18	3	79	25	6660	1500	8160

63895

51840

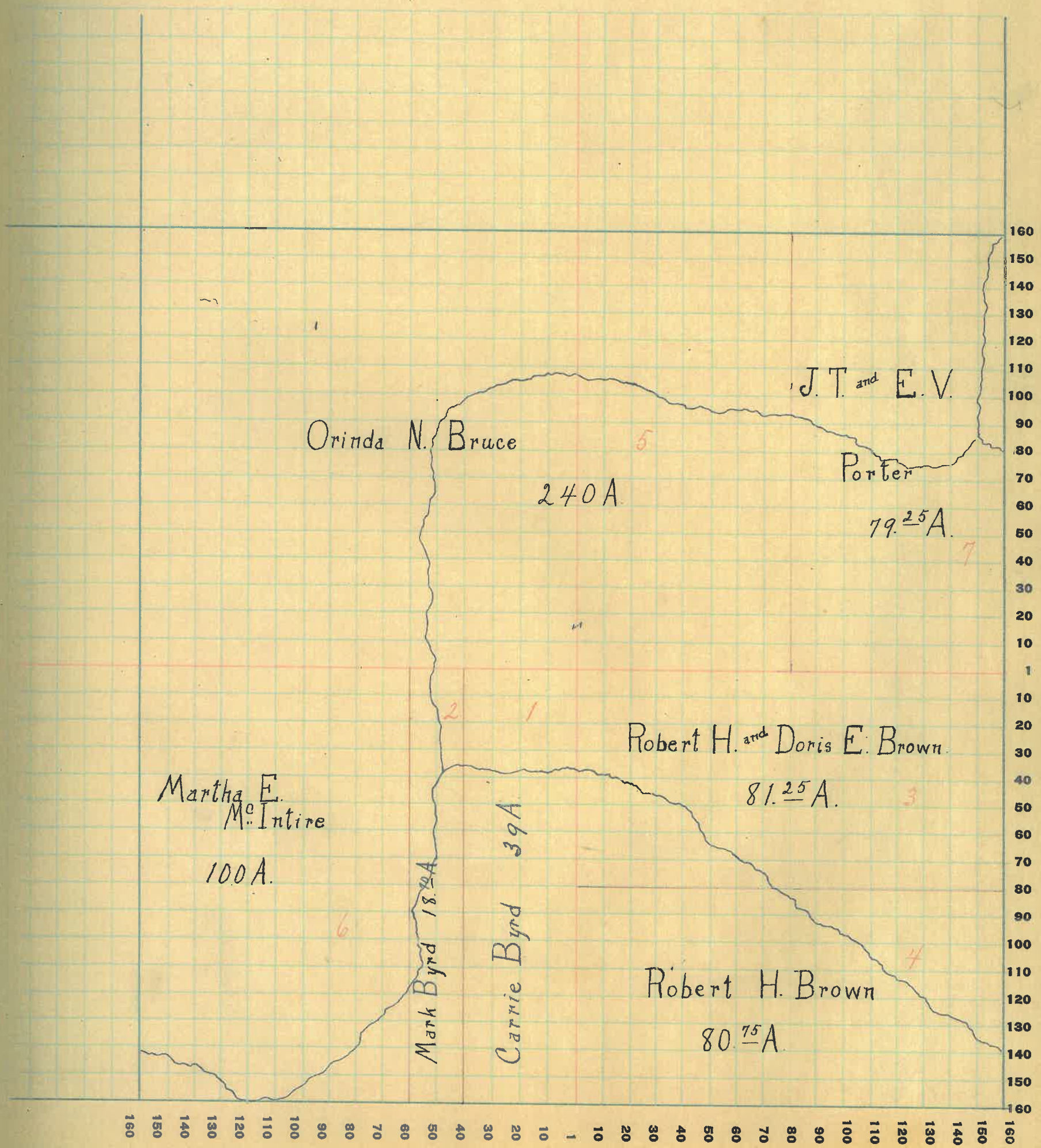
SECTION No. 14

Congressional Township No. 18, R. 3

SCALE: Forty rods to an inch, or ten rods to a space, Congress Land, which is one mile square for a section.
Number of acres in this section, according to United States Survey, _____

ue of
ls and
rove-
ents

50
80
80
150
120
100
60



28

Montgomery

COUNTY, INDIANA, 1925

Assessor's Plat-Book for Walnut

Township No.

PL. WAYNE FIG. 007. PL. WAYNE, IND.

NAMES OF OWNERS	Number on Plat	DESCRIPTION	Section	Township	Range	Acres	Hundredths	Value of Lands	Value of Improvements	Value of Lands and Improvements
Bratton Calc. Co. Inc.	1	Pt N ² W ² E ²	15	18	3	120		10200	1200	11400
Bruce Chas H.	2	NE ⁴ NE ⁴	15	18	3	40		3400		3400
"	2	E ² SE ⁴	15	18	3	82		6070	600	6670
"	2	NE ² SW ⁴	15	18	3	34		2650		2650
Chadwick Lloyd E.	3	W ² E ⁴	15	18	3	80		6400	1200	7600
Lane Dan W.	4	W ² NW ⁴	15	18	3	80		7200	1000	8200
Linn Wheeler A.	5	Pt N ² W ² E ²	15	18	3	80		7200	1190	8390
Richardson John W.	6	W ² SW ⁴	15	18	3	80		6400	1100	7500
Winger Chas.	7	Pt E ² SW ⁴	15	18	3	43.50		3350	690	4040

763950

54850

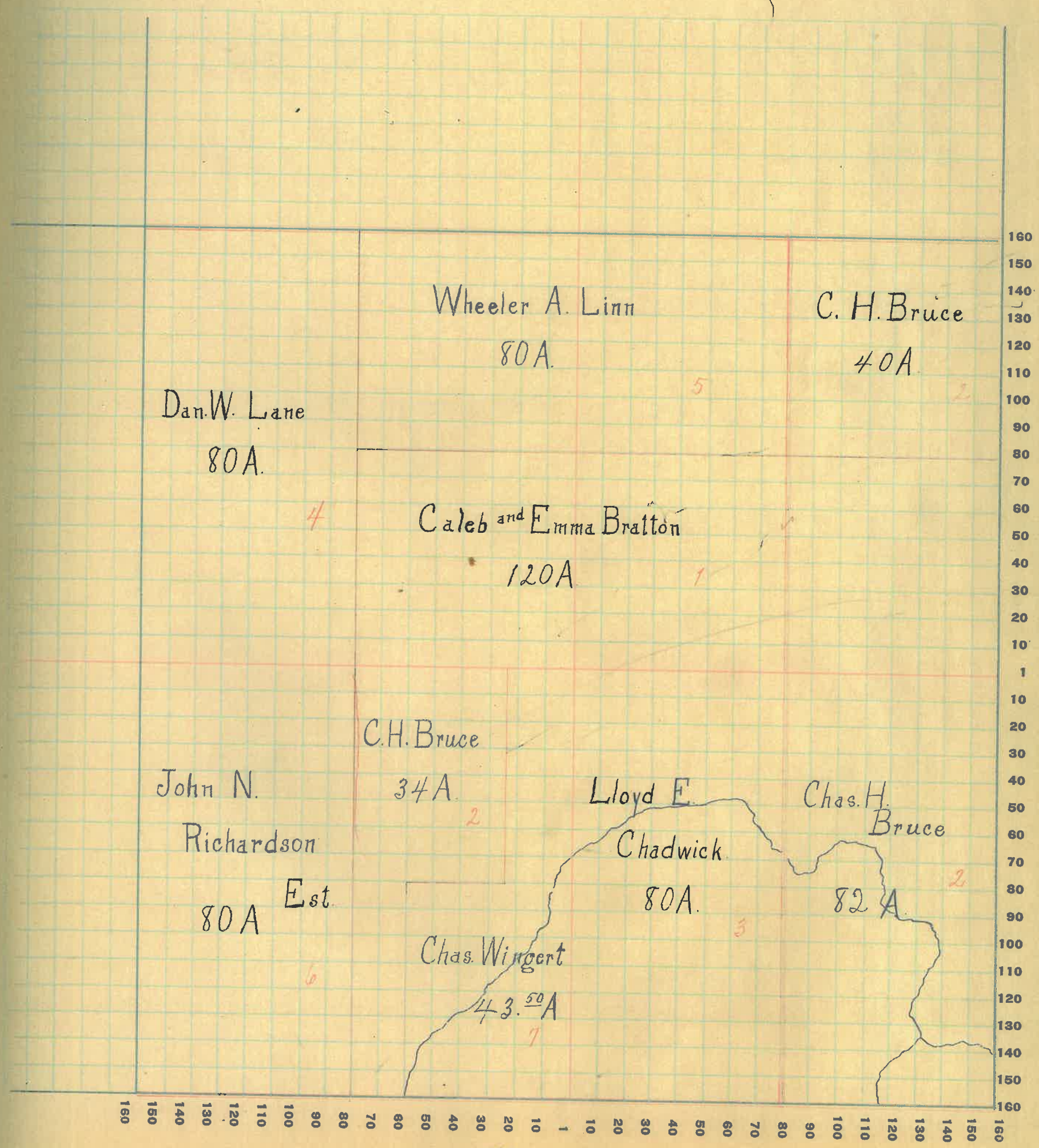
SECTION No. 15

Congressional Township No. 18, R. 3

SCALE: Forty rods to an inch, or ten rods to a space, Congress Land, which is one mile square for a section.
Number of acres in this section, according to United States Survey, _____

te of
s and
roves-
nts

400
400
370
350
300
300
290
200
40



160 150 140 130 120 110 100 90 80 70 60 50 40 30 20 10 1 10 20 30 40 50 60 70 80 90 100 110 120 130 140 150 160

30

Montgomery

COUNTY, INDIANA, 1925

Assessor's Plat-Book for Walnut

Township No.

PT. WAYNE PLS. CO. FT. WAYNE, IND.

NAMES OF OWNERS	Number on Plat	DESCRIPTION	Section	Township	Range	Acres	Hundredths	Value of Lands	Value of Improvements	Value of Lands and Improvements
Dice Mark J.	1	N E ⁴	16	18	3	162		12960	1500	14460
Faust Homer A. and Mary Evelyn	2	Pt N ² S ²	16	18	3	44		3390	1100	4490
Loop Clyde W.	3	Pt S ²	16	18	3	93		7160	1235	8395
Miller Harry A.	4	W ² S W ⁴	16	18	3	86	27	6900	1600	8500
Stevens Maletta	5	E ² S E ⁴	16	18	3	80		6400	1100	7500
Walkup Rankin C.	6	Pt W ²	16	18	3	172	75	13820	500	14320

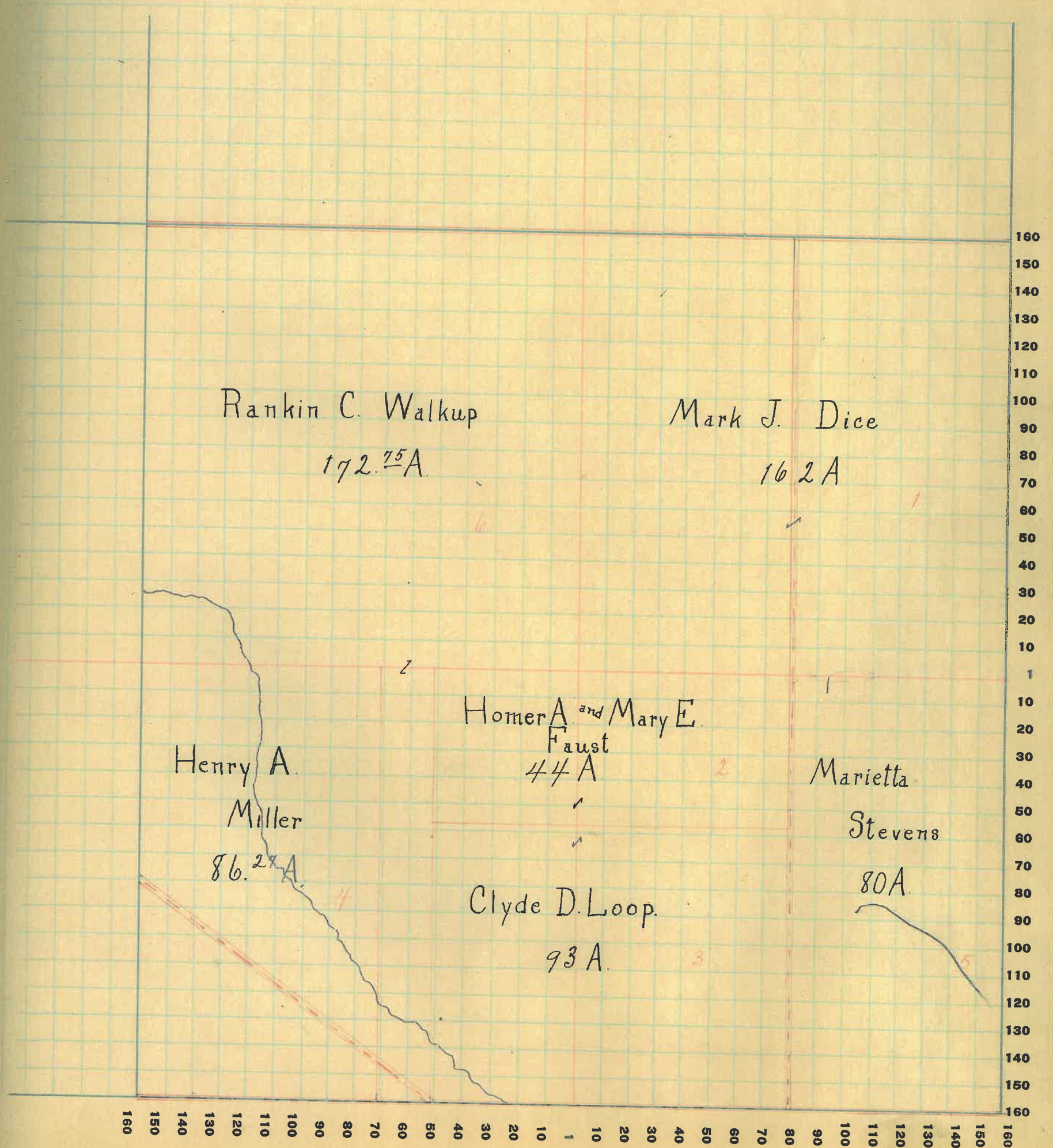
63702

57665

SECTION No. 16

Congressional Township No. 18, R. 3

SCALE: Forty rods to an inch, or ten rods to a space, Congress Land, which is one mile square for a section.
Number of acres in this section, according to United States Survey, _____



Montgomery

COUNTY, INDIANA, 1925

Assessor's Plat-Book for Walnut

Township No.

FT. WAYNE FIG. CO. FT. WAYNE, IND.

NAMES OF OWNERS	Number on Plat	DESCRIPTION	Section	Township	Range	Acres	Hundredths	Value of Lands	Value of Improvements	Value of Lands and Improvements
Linn J. W. and M. A.	1	W ² W ²	1718	3		160		14080	2000	16080
Loop W. C. and E. J.	2	W ² S E ⁴	1718	3		52.70		4640	1100	5740
Loop W. C.	3	E ² N W ⁴	1718	3		80		6400	2000	8400
	3	W ² N E ⁴	1718	3		80		6400		6400
	3	Pt S ²	1718	3		107.05		9420		9420
Shewey Harry D.	4	E ² S E ⁴				79.50		6360	1400	7760
Walkup R. C.	5	E ² N E ⁴				80		6000	650	6650

63925

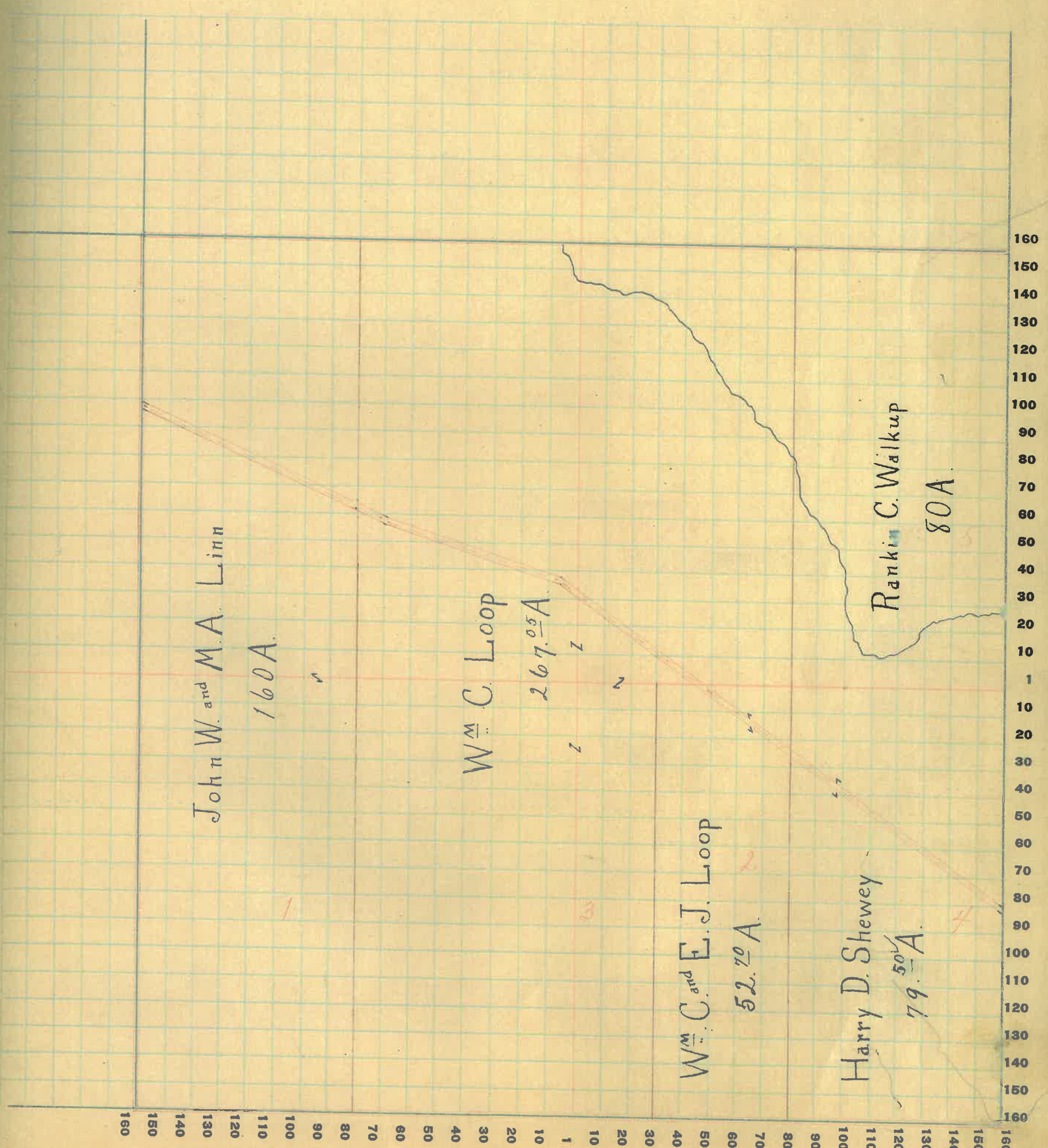
63750

SECTION No. 17

Congressional Township No. 18, R. 3

SCALE: Forty rods to an inch, or ten rods to a space, Congress Land, which is one mile square for a section.
Number of acres in this section, according to United States Survey, _____

80
40
00
00
20
60
50



Montgomery

COUNTY, INDIANA, 1925

Assessor's Plat-Book for Walnut

Township No.

PT. WAYNE PLO. CO. PT. WAYNE, IND.

NAMES OF OWNERS	Number on Plat	DESCRIPTION	Section	Township	Range	Acres	Hundredths	Value of Lands	Value of Improvements	Value of Lands and Improvements
Clark Alva M.	1	Pl NE ⁴ NE ⁴	18	18	3	1	84'	230	805	1035
Clark Raymond A.	2	Pl NE ⁴ NE ⁴	18	18	3	1	140	575		715
Dice Ida J.	3	Pl SE ⁴ SE ⁴	18	18	3	13	60'			
Ditchow Max and Lida	4	Pl E ⁴ NE ⁴	18	18	3	7	47-810	80		890
Edwards Oliver C. and Benjamin F.	5	Pl NE ⁴	18	18	3	14	217775			1775
Fletcher John H.	6	Pl NW ⁴	18	18	3		35-50			80
Harris Andrew J.	7	Pl NE ⁴ NW ⁴	18	18	3	10	00	9500	1200	10700
Jarvis Jacob M. Keller Alvora Lucinda	8	Pl NE ⁴	18	18	3	1	155	050		785
Lucinda	9	Pl NW ⁴	18	18	3	34	09	2220		2220
Lucy Debury Mulliken Walter and Fay C.	10	Pl SE ⁴	18	18	3	34	26	3225	230	3495
Meyers Wm G. and Sam H.	11	Pl E ⁴	18	18	3	106	95	10100	2000	12100
Pattison Giles W.	12	Pl SE ⁴	18	18	3	29	12	2040		2040
	13	Pl NW ⁴	18	18	3	4	25	425		425
	13		18	18	3	2	60	300	800	1100
Peterson C. C.	14	Pl NE ⁴	18	18	3	12	60	1035		1035
Peterson M. L.	15	Pl NW ⁴ SE ⁴	18	18	3	15	-	1250	1100	2350
Park Farms owned by Scott R. Brewer	16	Pl SE ⁴	17	17	3	99	18	9920	10000	19920
	16	Pl SE ⁴	17	17	3	29	48	2800		2800
	16	Pl NW ⁴	18	18	3	71	64	7700		7700
Rosen Roy M. and Cora	17	Pl NE ⁴	18	18	3	1	25	170	500	670
Scott Susan E. Wm D.	18	Pl SE ⁴	18	18	3	1	-	140	300	440
Ward Chas W.	19	Pl NW ⁴	18	18	3	40	-	3600	1800	5400

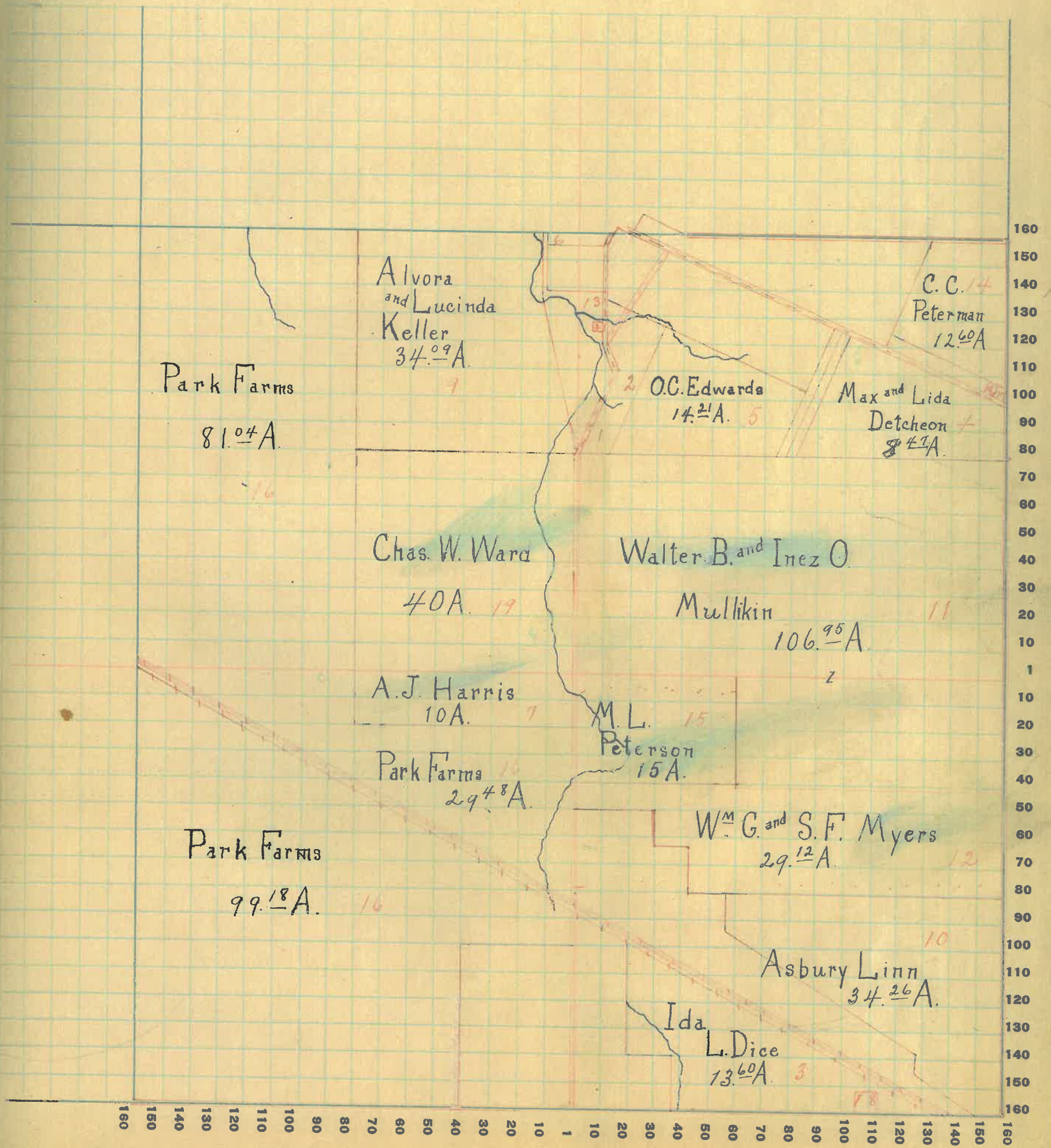
54530

79905

SECTION No. 18

Congressional Township No. 18, R. 3

SCALE: Forty rods to an inch, or ten rods to a space, Congress Land, which is one mile square for a section.
Number of acres in this section, according to United States Survey, _____



FT. WAYNE PTO. CO. FT. WAYNE, IND.

NAMES OF OWNERS	Number on Plat	DESCRIPTION	Section	Township	Range	Acres	Hundredths	Value of Lands	Value of Improvements	Value of Lands and Improvements
Beck Harley B.	1	Pt NE ⁴ NW ⁴	19	18	3	10		880	1500	2380
Dice Marley B.	2	NE ⁴ NE ⁴	19	18	3	39		3510	215	3725
Dice W. B.	3	Pt E ² E ²	19	18	3	80		7360		7360
Hobson Emily	4	Pt SE ⁴ NW ⁴	19	18	3	10		880		880
Horney J. E.	5	Pt SE ⁴ NW ⁴	19	18	3	20		2640	500	3140
Huffman Chas W.	6	Pt SE ⁴ SW ⁴	19	18	3	9	78	780	300	1080
Lane Joseph and Lorinda J.	7	SE ⁴ SE ⁴	19	18	3	40		3400	700	4100
Minnich Chas A.	8	Pt E ² SW ⁴	19	18	3	58	04	4875	1100	5975
Mullikin W. D.	9	Pt W ² NW ⁴	19	18	3	43		3355		3355
M ^c Carthy Johannah and Mary E., Life Est.	10	NW ⁴ SE ⁴	19	18	3	40		3520	600	4120
Park Farms Brewster Scott	11	Pt NE ⁴ NW ⁴	19	18	3	30		2700	1100	3800
Patterson Felitha Eva	12	Pt W ² NW ⁴	19	18	3	34	78	2435		2435
Smith Mary R.	13	Pt SE ⁴ SW ⁴	19	18	3	10	99	880	300	1180
Stafford Otis A.	14	W ² NE ⁴	19	18	3	80		7040	1300	8340
"	14	SW ⁴ SE ⁴				40		3520		3520
Wallace Nicol	15	W ² SW ⁴	19	18	3	80		4240	800	5040
Wise Effie E	16	Pt NE ⁴ SE ⁴	19	18	3		25	115	400	515

63584

62945

SECTION No. 19

Congressional Township No. 18, R. 3

SCALE: Forty rods to an inch, or ten rods to a space, Congress Land, which is one mile square for a section.
Number of acres in this section, according to United States Survey, _____

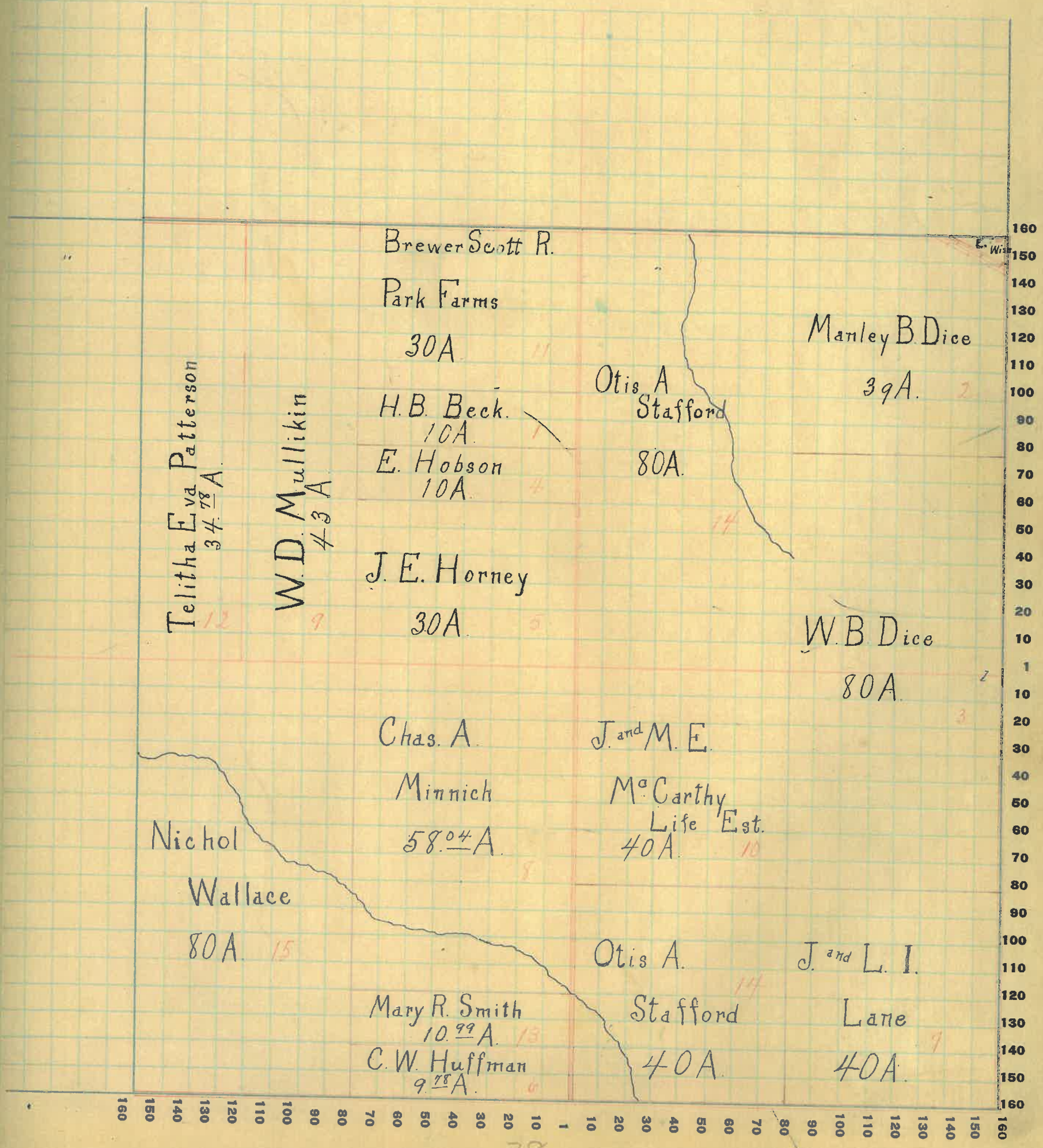
of
and
ve-
is

70
65
60
55
50
45
40
35
30
25
20
15
10
5

0
5
10
15
20
25
30
35
40
45
50
55
60
65
70
75
80
85
90
95
100
105
110
115
120
125
130
135
140
145
150
155
160

0
5
10
15
20
25
30
35
40
45
50
55
60
65
70
75
80
85
90
95
100
105
110
115
120
125
130
135
140
145
150
155
160

5



38

Montgomery

COUNTY, INDIANA, 1925

Assessor's Plat-Book for Walnut

Township No.

PT. WAYNE PLS. CO. FT. WAYNE, IND.

NAMES OF OWNERS	Number on Plat	DESCRIPTION	Section	Township	Range	Acres	Hundredths	Value of Lands	Value of Improvements	Value of Lands and Improvements
Bratton Ida M.	1	Pt S W ⁴	2018	3		40		3520	400	4120
Clahan John H. Jr.	2	Pt S E ⁴ S W ⁴	2018	3		26.52		2335	600	5935
Clahan Patrick	3	Pt S E ⁴ S E ⁴	2018	3		20		1480		1480
Rice Manley B.	4	Pt N W ⁴	2018	3		94		8650	2500	11150
Rice W. B.	5	N W ⁴ S E ⁴	2018	3		40		3520	850	4370
Rice W. B. and A. M.	6	Pt S W ⁴ N E ⁴	2018	3		17		1495		1495
Martin Chas. S. and Maggie May.	7	Pt W ² N E ⁴	2018	3		63		5670	1500	7170
Mulliken W. D.	8	Pt N W ⁴	2018	3		57.50		5290	1500	6790
Rice Joseph & Hannah	9	Pt E ² E ²	2018	3		34.50		2740	300	3060
Terry Leonard	10	Pt S ² S E ⁴	2018	3		60		5280	600	5880
Ward John W.	11	Pt S W ⁴	2018	3		73.70		5245	500	5745
Weaver Burl	12	Pt E ² E ²	2018	3		76.68		6900	800	7700

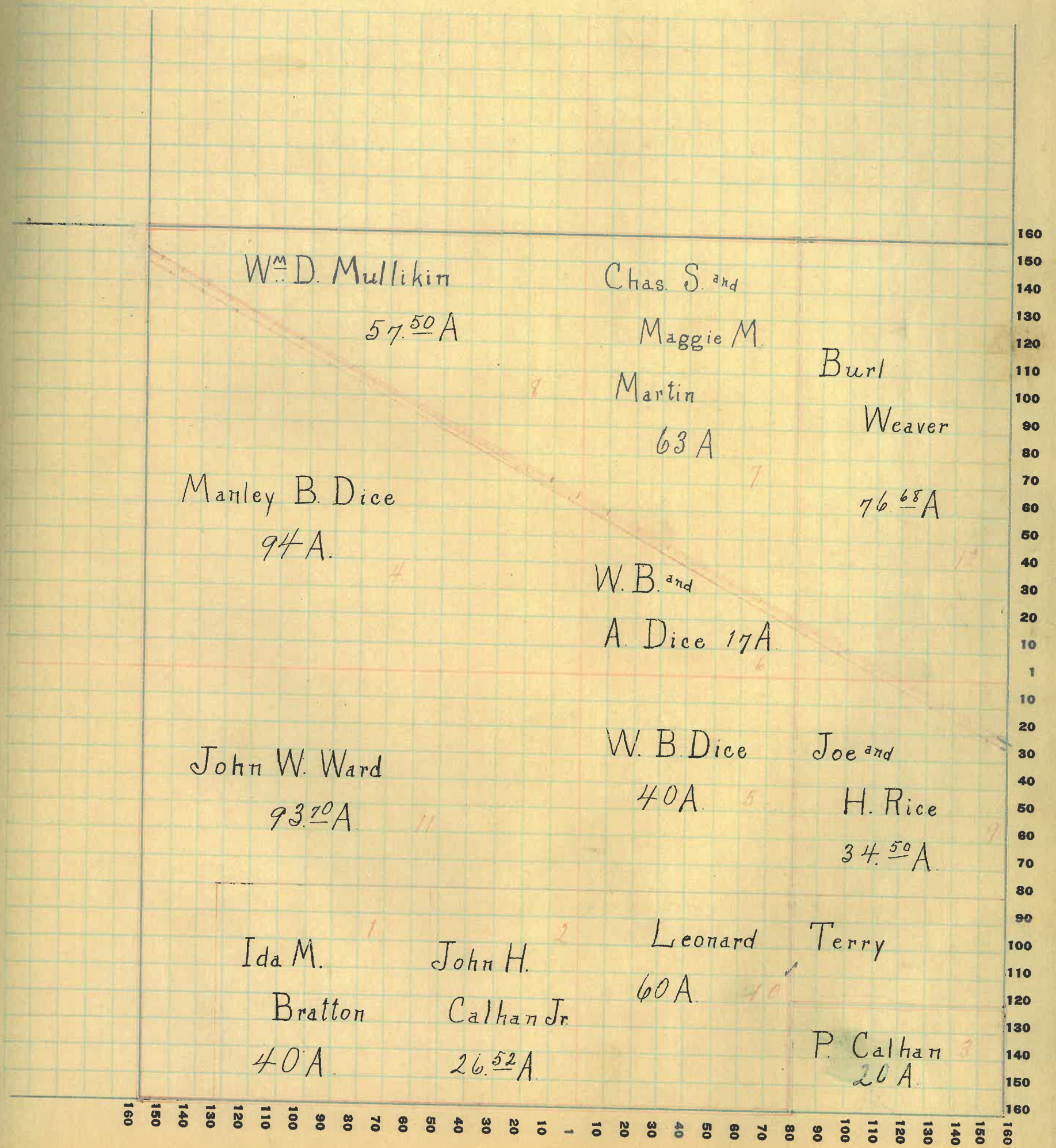
62290

71395

SECTION No. 20

Congressional Township No. 18, R. 3

SCALE: Forty rods to an inch, or ten rods to a space, Congress Land, which is one mile square for a section.
Number of acres in this section, according to United States Survey, _____



Montgomery

COUNTY, INDIANA, 1925

Assessor's Plat-Book for Walnut

Township No.

FT. WAYNE PUB. CO. FT. WAYNE, IND.

NAMES OF OWNERS	Number on Plat	DESCRIPTION	Section	Township	Range	Acres	Hundredths	Value of Lands	Value of Improvements	Value of Lands and Improvements
Bowman Mary E	1	Pl E ² E ²	21	18	3	40		3000	500	3500
Leavitt Eva L.	2	Pl W ² NE ⁺	21	18	3	40		1400	800	2400
Linn Gertrude	3	Pl SE ⁺	21	18	3	21	50	1720		1720
Linn Henry C.	4	Pl S ² SE ⁺	21	18	3	50	78	4470	1440	5910
Loop W.C. and E. J.	5	Pl	21	18	3	196		15680	1400	17080
Manning George	6	Pl E ² NE ⁺	21	18	3	61	55	4000		4000
Meyer Margaret J.	7	Pl S ²	21	18	3	41	33	3040		3040
McDonald George	8	Pl SW ⁺	21	18	3	10		880		880
Paddock Eric B. and Lillie R.	9	Pl	21	18	3	117	67	10520	1400	11120
Pick Francis C.	10	Pl S ² S ²	21	18	3	16	57	1455	900	2385
Pice Joseph and H.	11	Pl SW ⁺ SW ⁺	21	18	3	10		500		800
Rutan Robert A.	12	Pl S ² SW ⁺	21	18	3	20		1740	400	2360

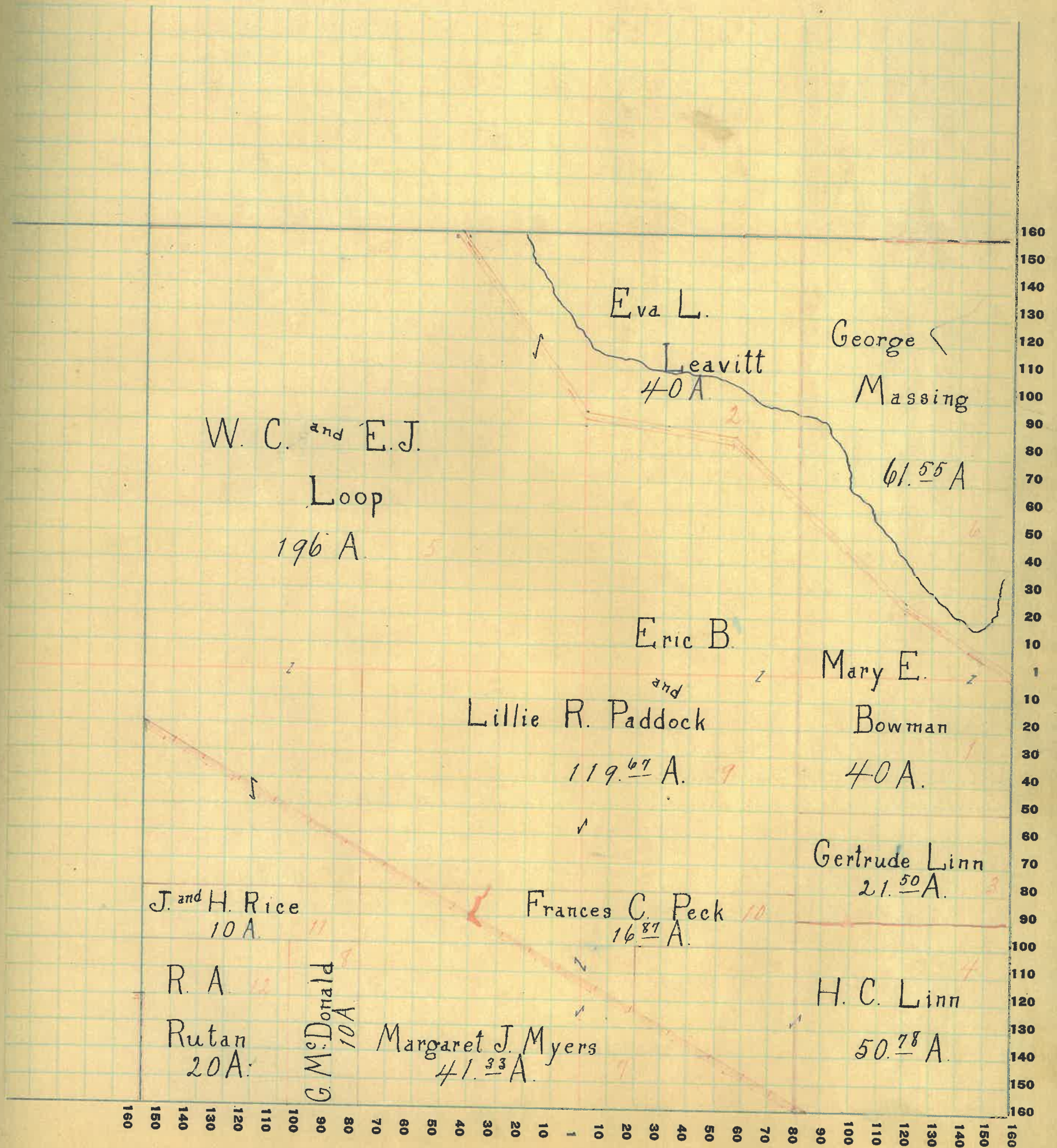
62770

55505

SECTION No. 21

Congressional Township No. 18, R. 3

SCALE: Forty rods to an inch, or ten rods to a space, Congress Land, which is one mile square for a section.
Number of acres in this section, according to United States Survey, _____



Montgomery

COUNTY, INDIANA, 1925

Assessor's Plat-Book for Walnut

Township No.

FT. WAYNE PLO. CO. FT. WAYNE, IND.

NAMES OF OWNERS	Number on Plat	DESCRIPTION	Section	Township	Range	Acres	Hundredths	Value of Lands	Value of Improvements	Value of Lands and Improvements
Airhart N. E.	1	S ² NE ⁴	2218	3		62	50	4685	345	5030
Berryhill Thomas M. and Mary	2	Pt S ²	2218	3		117	38	9515	1000	10515
Brown Susie M.	3	Pt NE ⁴ SW ⁴	2218	3		7	07	565		565
Chadwick Clarence C.	4	Pt N ² W ²	2218	3		48	75	5705	1800	7505
Chadwick C. C. and Minnie	5	Pt N W ⁴	2218	3		20		1400		1400
Conner W. A.	6	Pt SW ⁴ SW ⁴	2218	3		5		440		440
Grimes Joseph A.	7	Pt NE ⁴	2218	3		48	75	3655	1500	5155
Linn Chas W.	8	Pt S ² SE ⁴	2218	3		44	62	4010	1000	5010
Massing George J. and Lela H.	9	Pt W ²	2218	3		115		8050	2000	10050
Morris Catherine	10	Pt NE ⁴ SW ⁴	2218	3		3	10	275	500	775
Morris James H.	11	Pt SW ⁴	2218	3		30		2700		2700
Mrs. Vesp Viola E.	12	NE ⁴ SE ⁴	2218	3		40		3200		3200
Terwilliger Geo. W. and Luster Everett L.	13	W ² SW ⁴	2218	3		70		4090	1200	7290
Williams Frances Ann	14	Pt NE ⁴ SW ⁴	2218	3		3	25	285	200	485

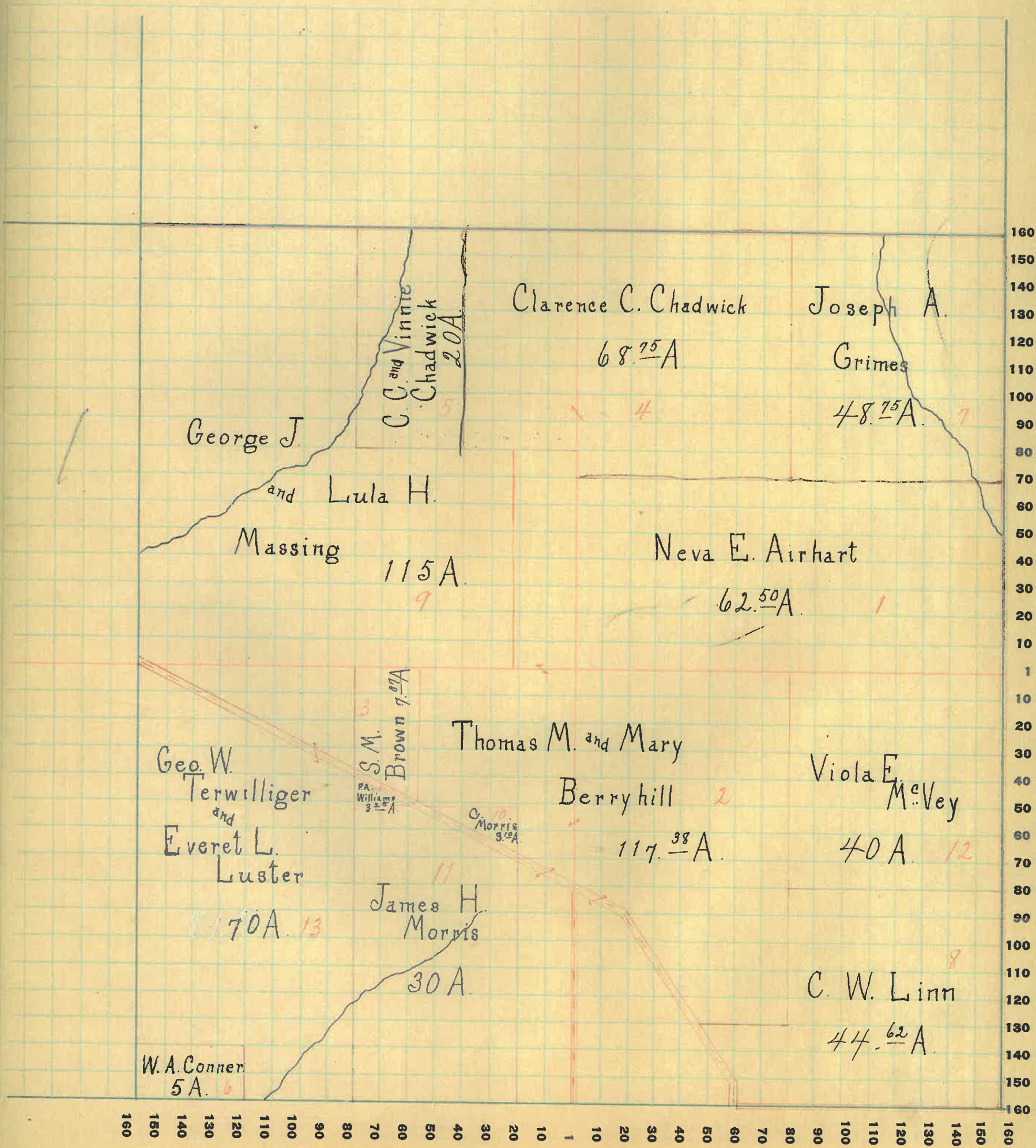
63542

60120

SECTION No. 22

Congressional Township No. 18, R. 3

SCALE: Forty rods to an inch, or ten rods to a space, Congress Land, which is one mile square for a section.
Number of acres in this section, according to United States Survey, _____



30
515
565
705
800
900
1000
1100
1200
1300
1400
1500
1600

160
150
140
130
120
110
100
90
80
70
60
50
40
30
20
10
1
10
20
30
40
50
60
70
80
90
100
110
120
130
140
150
160

44

Montgomery

COUNTY, INDIANA, 1925

Assessor's Plat-Book for Walnut

Township No.

PT. WAYNE Ptg. CO. FT. WAYNE, IND.

NAMES OF OWNERS	Number on Plat	DESCRIPTION	Section	Township	Range	Acres	Hundredths	Value of Lands	Value of Improvements	Value of Lands and Improvements
Bronaugh Chas J.	1	Pt SW ⁴	23	18	3	117	50	10575	500	11075
Evans Thomas E.	2	Pt E ²	23	18	3	160	80	14080	1200	14280
M ^c Intire M. E.	3	E ² NE ⁴	23	18	3	80		7040		7040
M ^c Intire Martha E and H.	4	E ² NW ⁴	23	18	3	80		7040	1000	8040
M ^c Intire Lizzie	5	Pt N ² NW ⁴	23	18	3	20	70	1555		1555
Reed Bertha	6	Pt N ² NE ⁴ NW ⁴	23	18	3	33		2640	1000	3640
Reed Robert C.	7	Pt SW ⁴ NW ⁴	23	18	3	26		2185		2185
Stewart Marion J.	8	Pt SW ⁴	23	18	3	43	07	4310		4310
Williams Geno	9	S ² SE ⁴	23	18	3	80		7040	1100	8140

64.07

60260

45

SECTION No. 23


Congressional Township No. 18, R. 3

SCALE: Forty rods to an inch, or ten rods to a space, Congress Land, which is one mile square for a section.
Number of acres in this section, according to United States Survey, _____

ue of
is and
rove-
ents

075
280
345
40
65
70
55
70
70

60



160
150
140
130
120
110
100
90
80
70
60
50
40
30
20
10
1
10
20
30
40
50
60
70
80
90
100
110
120
130
140
150
160

46

Montgomery

COUNTY, INDIANA, 1925

Assessor's Plat-Book for Walnut

Township No.

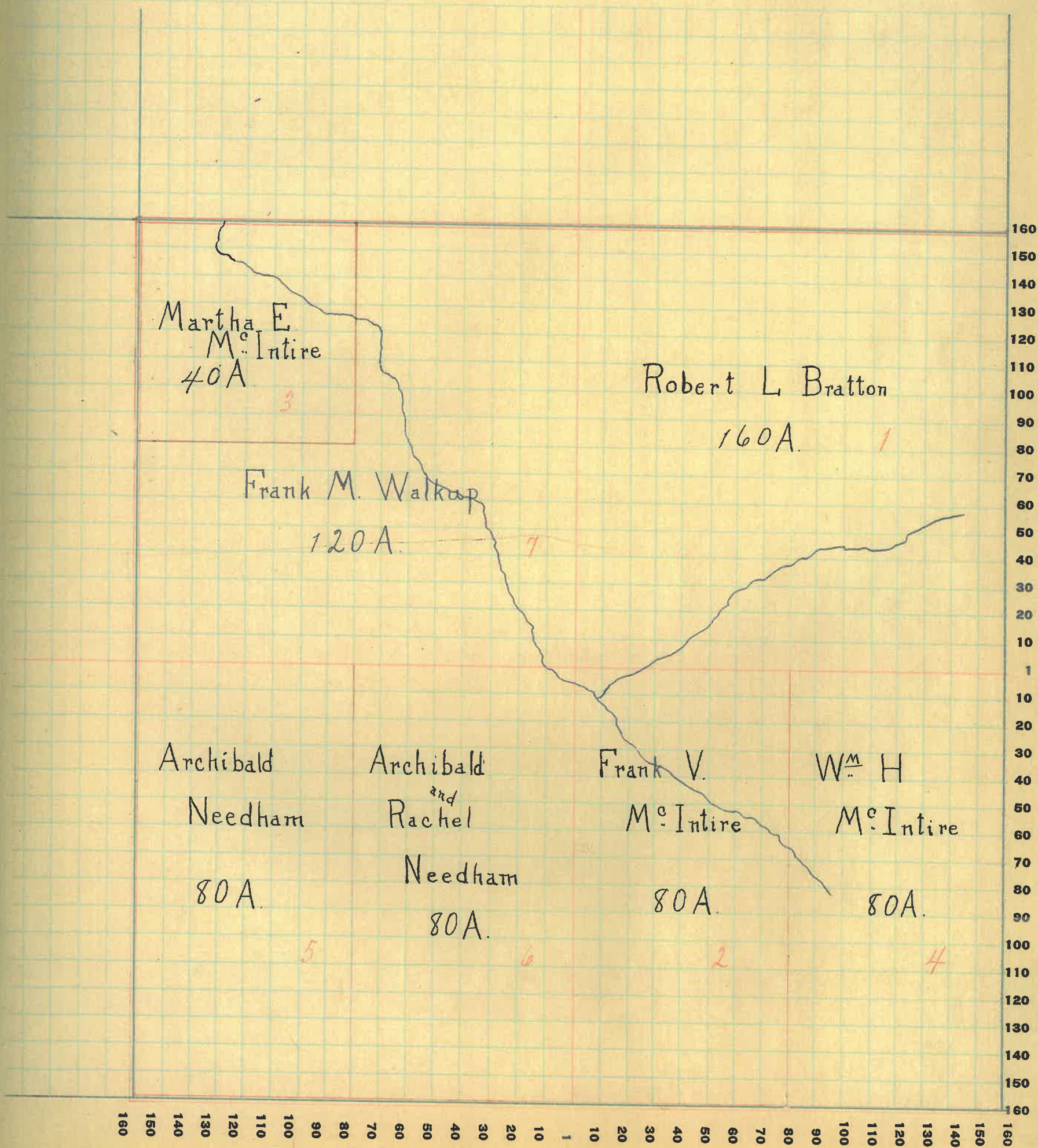
PT. WAYNE FIG. CO. PT. WAYNE, IND.

NAMES OF OWNERS	Number on Plat	DESCRIPTION	Section	Township	Range	Acres	Hundredths	Value of Lands	Value of Improvements	Value of Lands and Improvements
Bratton Robert L.	1	NE ⁴	24	18	3	160		14720	1000	15720
M ^c . Intire Frank V.	2	W ² S E ⁴	24	18	3	80		7680	1100	8780
M ^c . Intire M. E.	3	NW ⁺ NW ⁺	24	18	3	40		3680	1800	5480
M ^c . Intire Wm H.	4	E ² S E ⁴	24	18	3	80		7360	1100	8460
Needham Archibald	5	W ² S W ⁺	24	18	3	80		7680		7680
Needham Archibald and Rachel	4	E ² S W ⁺	24	18	3	80		7680	2000	9680
Walker Frank M.	7	Pl NW ⁺	24	18	3	120		11040	2000	13040

SECTION No. 24

Congressional Township No. 18, R. 3

SCALE: Forty rods to an inch, or ten rods to a space, Congress Land, which is one mile square for a section.
Number of acres in this section, according to United States Survey, _____



Montgomery

COUNTY, INDIANA, 1925

Assessor's Plat-Book for Walnut

Township No.

NAMES OF OWNERS

Number on Plat

DESCRIPTION

Section

Township

Range

Acres

Hundredths

Value of Lands

Value of Improvements

Value of Lands and Improvements

Bruch John	1	W ² S ^W ⁴	25	18	3	76	11	7610	1100	8710
Harris Chas L	2	P ⁴ S ²	25	18	3	191	67	17825	1150	18975
Kerwoodle Henry A.	3	P ⁴ N ² E ²	25	18	3	65		5980	575	6555
Miller Jesse L	4	P ⁴ S ² E ⁴	25	18	3	12		1115		1115
M. C. Sartin M. C.	5	P ⁴ N ²	25	18	3	80		6800	1500	8300
Routh John T.	6	P ⁴ E ² S ² E ⁴	25	18	3	64	27	5975	900	6875
Rowe George W.	7	P ⁴ S ² N ²	25	18	3	63	33	5825	1000	6825
Shewey Frank A.	8	E ² N ² E ⁴	25	18	3	80		7360	500	7860

63238

63715

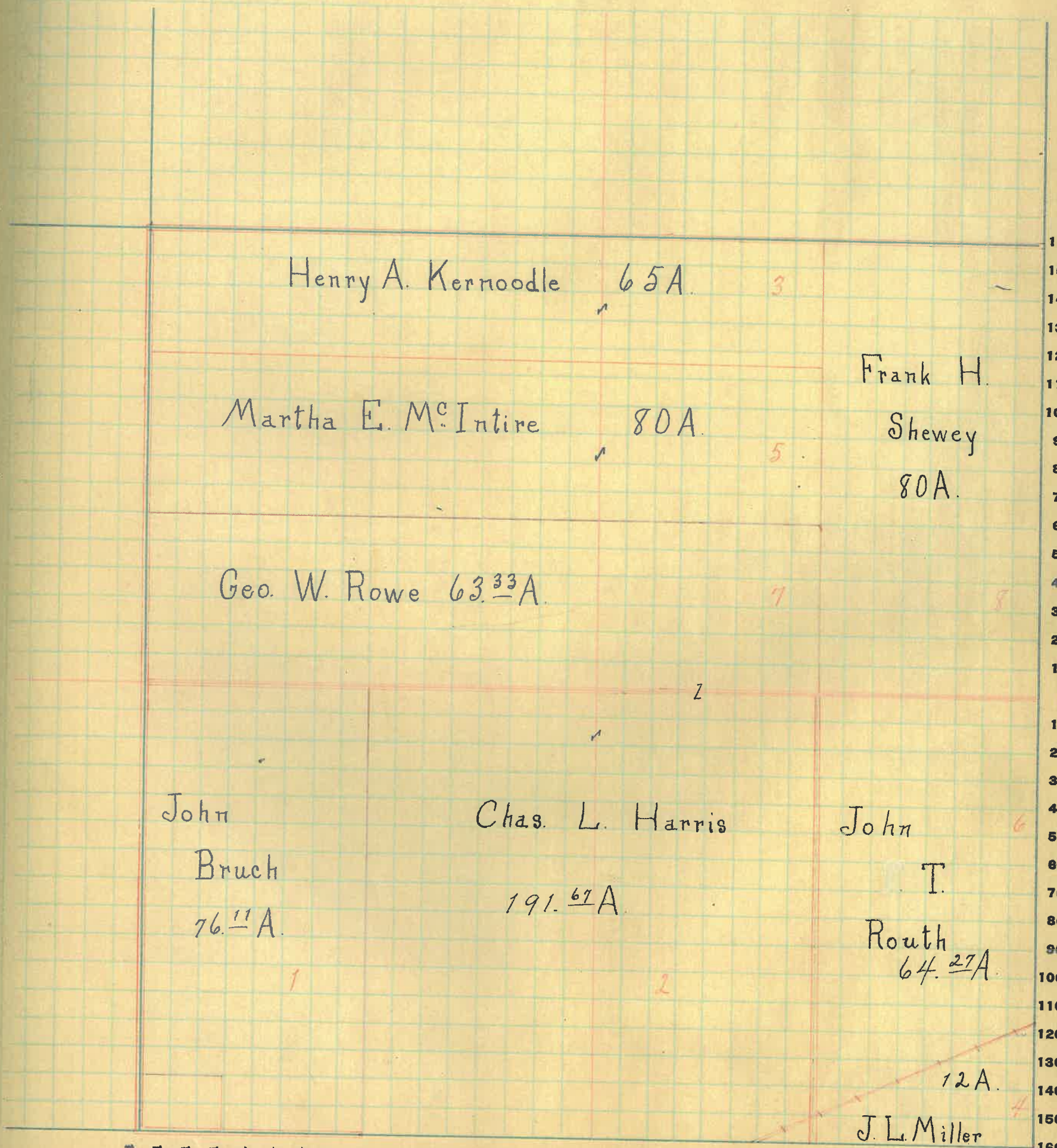
SECTION No. 25

Congressional Township No. 18, R. 3

SCALE: Forty rods to an inch, or ten rods to a space, Congress Land, which is one mile square for a section.
Number of acres in this section, according to United States Survey, _____

e of
s and
ove-
nts

10
75
55
15
90
75
25
60



160
150
140
130
120
110
100
90
80
70
60
50
40
30
20
10
1
10
20
30
40
50
60
70
80
90
100
110
120
130
140
150
160

160 150 140 130 120 110 100 90 80 70 60 50 40 30 20 10 1 10 20 30 40 50 60 70 80 90 100 110 120 130 140 150 160

50

Montgomery

COUNTY, INDIANA, 1925

Assessor's Plat-Book for Walnut

Township No.

PT. WAYNE PLO. CO. PT. WAYNE, IND.

NAMES OF OWNERS	Number on Plat	DESCRIPTION	Section	Township	Range	Acres	Hundredths	Value of Lands	Value of Improvements	Value of Lands and Improvements
Booker Basil V.	1	PA SW ⁴	26	18	3	20	-	1920		1920
Booker Kolla M.	2	PA SW ⁴	26	18	3	33	-	3170		3170
	2	PA SE ⁴				10	-	800	805	1605
Bick Laura A.	3	PA SE ⁴	26	18	3	1	50	230		230
Bruch John and Philip	4	PA SE ⁴	26	18	3					
and Sarah E. Wohl	4		26	18	3	57	97	5505	1100	6605
Davis Joseph L.	5	PA SE ⁴ SE ⁴	26	18	3	1		230		230
Evans Harry F.	6	PA SW ⁴ SE ⁴	26	18	3	4	60	485	1000	1485
Evans Wm E.	7	PA SE ⁴ SE ⁴	26	18	3	1		230	1100	1330
Jones Wm D.	8	PA SW ⁴ SE ⁴	26	18	3		40	70	160	230
Lane Daniel W.	9	PA W ²	26	18	3	78	91	6945	1300	8245
Miller Crena	10		26	18	3	80	-	8600		8600
Life Estate		SE ² NE ⁴								
Miller Glennard J.	10	NE ² NE ⁴	26	18	3	80		8400	1700	9100
Powell James and S. J.	12	PA SW ⁴ SE ⁴	26	18	3	5	75	565	400	965
Shewey Frank H.	13	PA SE ⁴ SE ⁴	26	18	3		25	190	1000	1190
Stanley M.B. and W.E.	14	PA E ² SE ⁴	26	18	3	45	-	4635	1100	5735
Stanley Walter E.	15	PA E ² SE ⁴	26	18	3	24	#	2640		2640
Walkup Mary E.	16	PA W ²	26	18	3	59	34	5220		5220
Walkup Rhoda A.	17	PA SE ⁴ SE ⁴	26	18	3	1	-	230		230
Welcher Alice	18	PA SE ⁴ SE ⁴	26	18	3	1	-	230	400	630
Stewart Marion J.	11	PA NW ⁴	26	18	3	120	-	12000	1200	13200

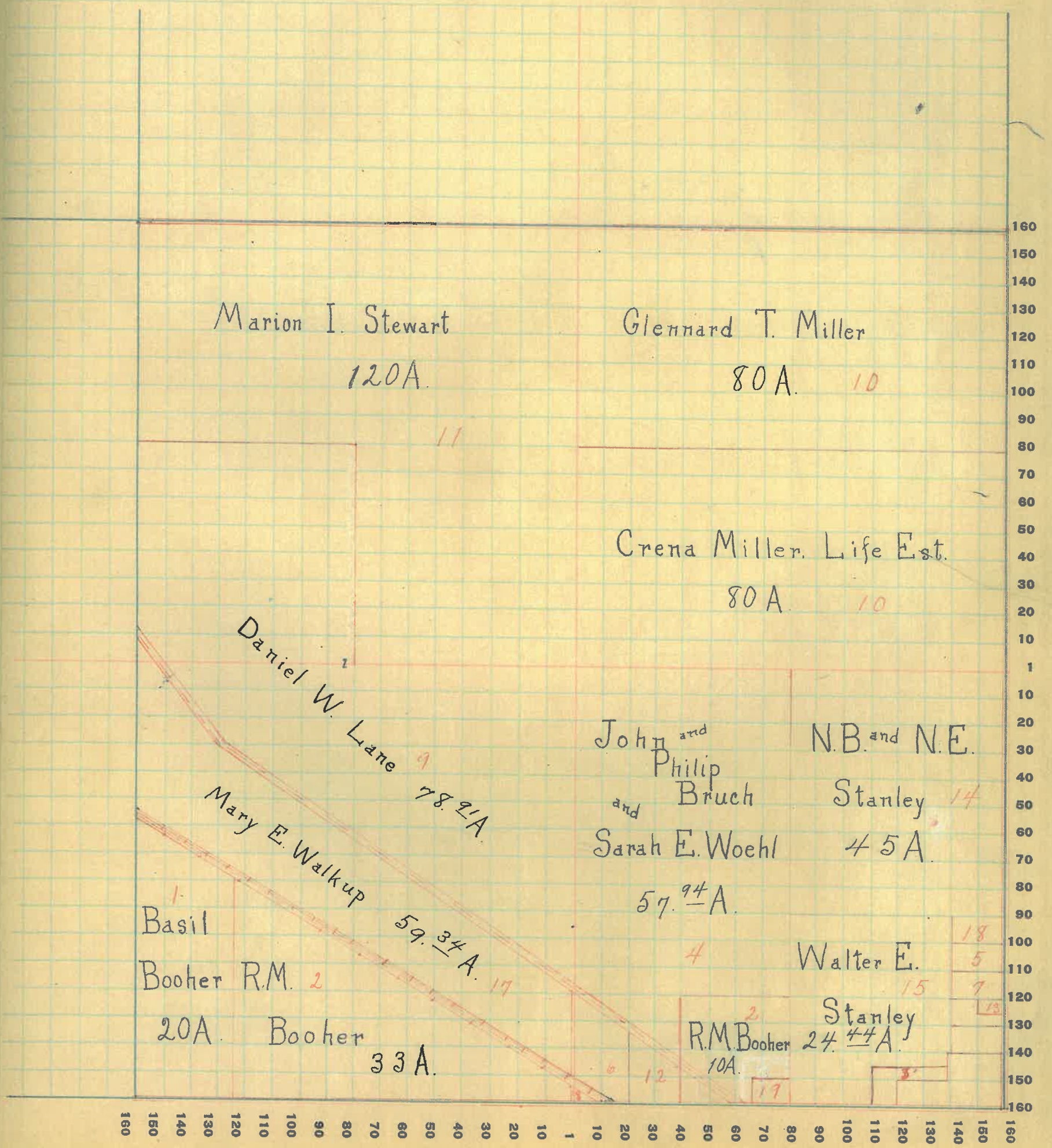
62513

92560

SECTION No. 26

Congressional Township No. 18, R. 3

SCALE: Forty rods to an inch, or ten rods to a space, Congress Land, which is one mile square for a section.
Number of acres in this section, according to United States Survey, _____



Montgomery

COUNTY, INDIANA, 1925

Assessor's Plat-Book for Walnut

Township No.

PT. WAYNE TWP. CO. PT. WAYNE, IND.

NAMES OF OWNERS	Number on Plat	DESCRIPTION	Section	Township	Range	Acres	Hundredths	Value of Lands	Value of Improvements	Value of Lands and Improvements
Brown Arthur G. & Susan M.	1	Plat W ² E ²	27	18	3	41	01	3895	700	4595
Chambers M. M. & M. E.	2	Plat N ² E ⁴	27	18	3	24	97	2100	700	2800
Conger W. B.	3	Plat N. W ² N. W ²	27	18	3	17	75	1295		1295
Dukes Frank, Dixie & Est	4	Plat E ²	27	18	3	75	77	6670	1200	7870
Elliott Aaron J.	5	Plat E ² E ²	27	18	3	52	70	4655	200	4855
Ewen Chas. C. & Marge	6	Plat W ² S E ⁴	27	18	3	40	-	4200		4200
Jarris James B.	8	Plat S E ⁴	27	18	3	59	-	5900	1400	7500
Hunt Joseph C.	7	Plat N. W ²	27	18	3	53	-	4665	1000	5665
Linn Wm. J. & Manda	9	Plat E ⁴ S W ²	27	18	3	70	-	4200	800	5000
Mitchel Curtis H.	10	Plat S W ²	27	18	3	62	50	6000	700	6700
Smith Monroe J.	11	Plat W ² N. W ²	27	18	3	39	55	4150		4150
Smith Frank M. & Monroe J.	12	Plat W ² S W ²	27	18	3	50	-	8800	2800	11600
Tenneliger & Lester	13	Plat N. W ² N. W ²	27	18	3	18	75	7740	1200	8940
Wheeler Mattie E.	14	Plat N. E ⁴ N. E ⁴	27	18	3	20	-	1680		1680

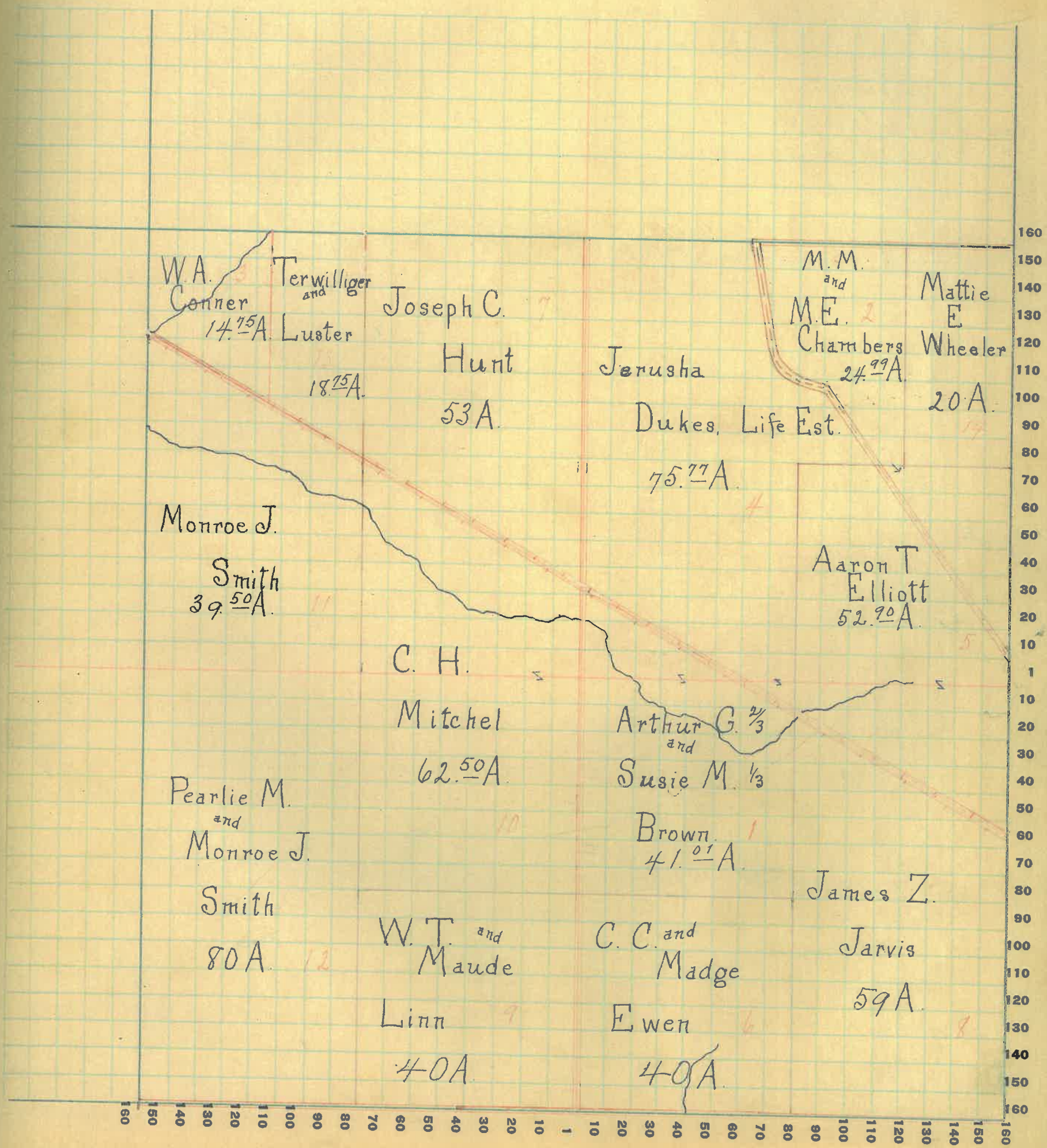
SECTION No. 27

Congressional Township No. 18, R. 3

SCALE: Forty rods to an inch, or ten rods to a space, Congress Land, which is one mile square for a section.
 Number of acres in this section, according to United States Survey, _____

of
and
ve-
ts

75
70
65
60
55
50
45
40
35
30
25
20
15
10
5
0



160
150
140
130
120
110
100
90
80
70
60
50
40
30
20
10
1
10
20
30
40
50
60
70
80
90
100
110
120
130
140
150
160

Montgomery

COUNTY, INDIANA, 1925

Assessor's Plat-Book for Walnut

Township No.

FT. WAYNE PLO. CO. FT. WAYNE, IND.

NAMES OF OWNERS	Number on Plat	DESCRIPTION	Section	Township	Range	Acres	Hundredths	Value of Lands	Value of Improvements	Value of Lands and Improvements
Comer W. A.	1	NE ⁴ NE ⁴	28	18	3	8	-	705	750	1455
Eddingfield Nancy E	2	W ² SE ⁴	28	18	3	52	-	5200	600	5800
Eddingfield Nancy E	2	PA E ² SE ⁴	28	18	3	66	66	4665	1800	8465
Eddingfield J. & J.	3	PA SE ⁴ SE ⁴	28	18	3	13	34	1000		1000
Linn Joseph A.	4	PA SW ⁴	28	18	3	142	-	12780	500	13380
Myers Margaret E.	5	PA NE ⁴	28	18	3	4	25	375		375
McDonald George	6	W ² NW ⁴	28	18	3	80	-	7600	1100	8700
Newkirk A. D.	7	PA SW ⁴ & W ⁴	28	18	3	10	-	900		900
Redinburgh Wm C.	8	PA S ²	28	18	3	24	-	2160	490	2850
Smith Monroe J.	9	PA E ² NE ⁴	28	18	3	76	10	7990	1800	9790
Stephenson Florence	10	PA N ²	28	18	3	155	-	16295	2200	18495
"	10	PA S ²	28	18	3	12	-	1080		1080

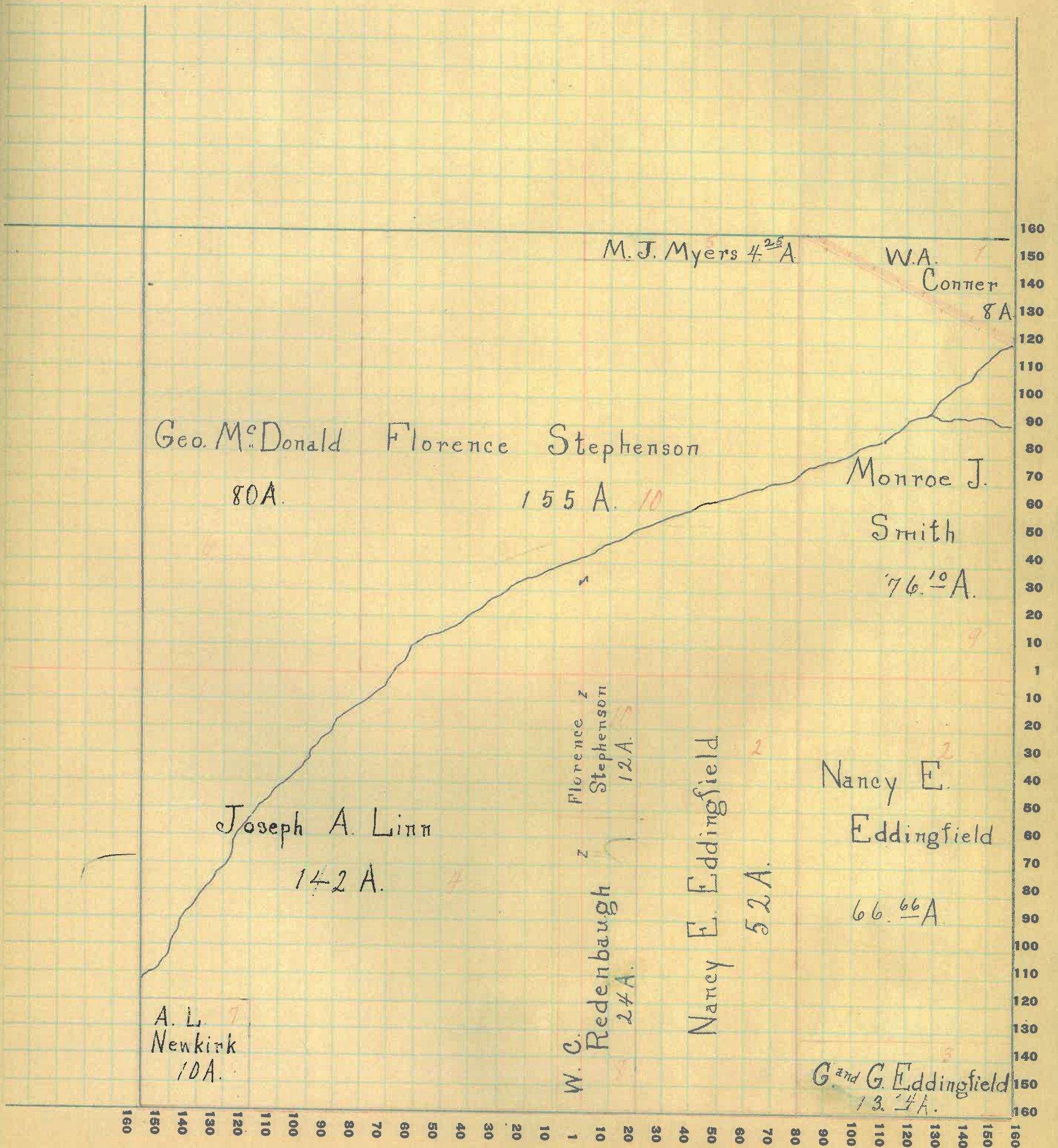
643.35

72270

SECTION No. 28

Congressional Township No. 18, R. 3

SCALE: Forty rods to an inch, or ten rods to a space, Congress Land, which is one mile square for a section.
Number of acres in this section, according to United States Survey, _____



Montgomery

COUNTY, INDIANA, 1925

Assessor's Plat-Book for Walnut

Township No.

FT. WAYNE PLS. CO. FT. WAYNE, IND.

NAMES OF OWNERS	Number on Plat	DESCRIPTION	Section	Township	Range	Acres	Hundredths	Value of Lands	Value of Improvements	Value of Lands and Improvements
Bratton C. W.	1	S ² N. W ⁴	29	18	3	80		7360	1800	9160
Clahan John H. Sr	2	E ² N. E ⁴	29	18	3	80		7360	700	8060
Clahan Michael	3	N ² N. W ⁴	29	18	3	80		4800	1600	6400
Clahan Topsy	4	PA E ²	29	18	3	100		9200	2000	11200
Hayes J. W.	5	PA W ² S. W ⁴	29	18	3	34		3230		3230
Minnich Chas. A.	6	PA S ²	29	18	3	191		16415	1800	18215
Minnich Romulus D.	7	S E ⁴ S E ⁴	29	18	3	40		3440		3440
Mitchell Stephen A. R.	8	N E ⁴ S E ⁴	29	18	3	40		3680	700	4380


645

66285

SECTION No. 29

Congressional Township No. 18, R. 3

SCALE: Forty rods to an inch, or ten rods to a space, Congress Land, which is one mile square for a section.
Number of acres in this section, according to United States Survey, _____



Montgomery

COUNTY, INDIANA, 1925

Assessor's Plat-Book for Walnut Township No.

FT. WAYNE PLS. CO. FT. WAYNE, IND.

NAMES OF OWNERS	Number on Plat	DESCRIPTION	Section	Township	Range	Acres	Hundredths	Value of Lands	Value of Improvements	Value of Lands and Improvements
Brown Henry A. and E. C.	1	Pt SE ⁴	30	18	3	48		4560	1000	5560
Corn Forest L.	2	Pt N ² S ⁴	30	18	3	40		3400		3400
Corn George W.	3	Pt W ² E ²	30	18	3	40		3200	900	4100
Corn John A.	4	Pt W ² N ²	30	18	3	45	76	3475		3475
Coulter Samuel and Hannah	5	NE ⁴	30	18	3	160		15200	1000	16200
Hayes W. W.	6	Pt E ² SE ⁷	30	18	3	67	01	6700	1600	8300
Imel Rebecca	7	Pt SE ² W ²	30	18	3	30		2400	500	2900
M ^r . Muller J. E.	8	Pt SE ⁷	30	18	3	40		3800		3800
M ^r . Muller J. E. and Lucinda E.	9	E ² SW ⁻	30	18	3	76	80	6915	1300	8215
Weeks J. W. and J. B.	10	E ² NE ⁷	30	18	3	76	50	6890	1500	8390

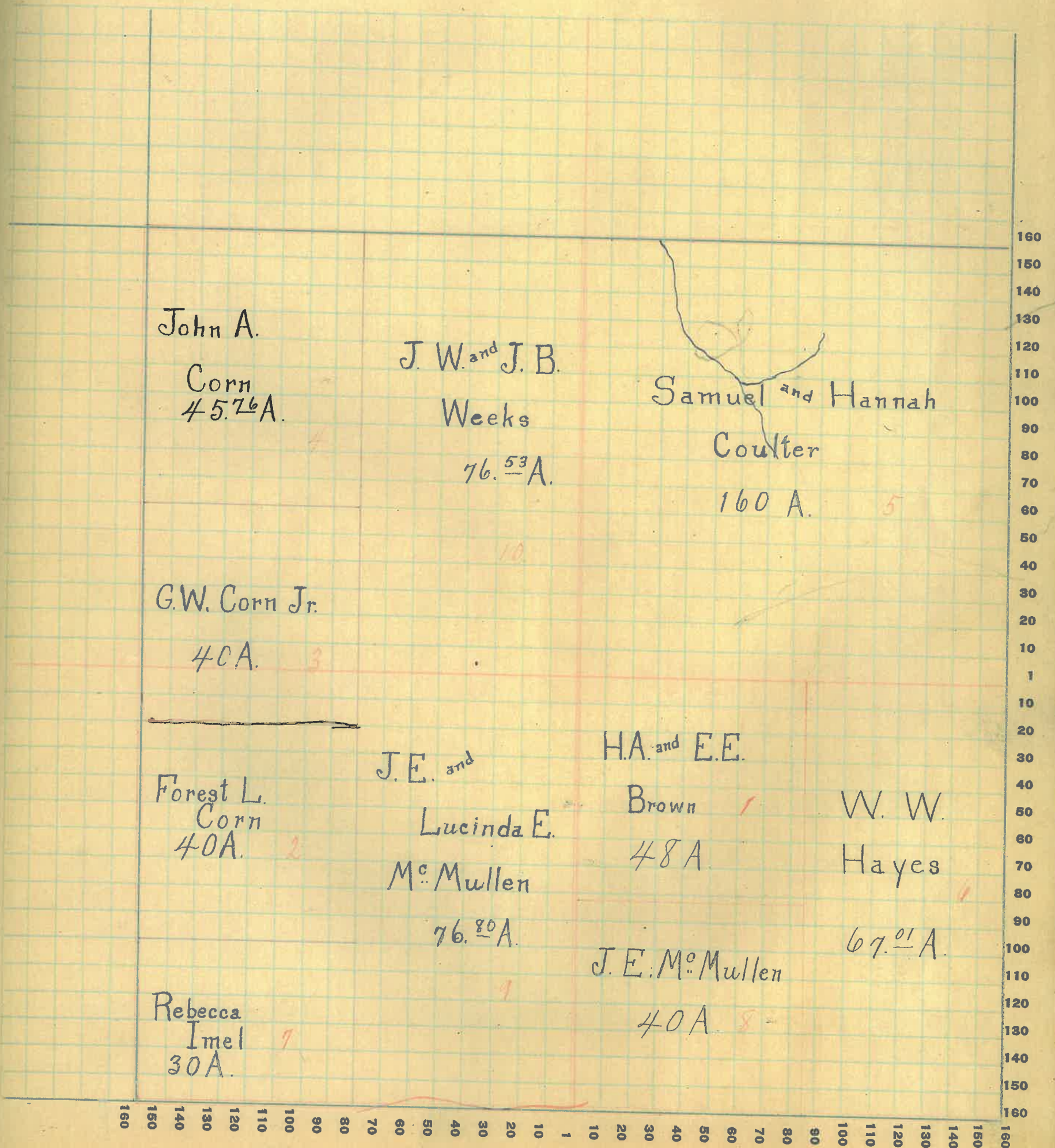
627 10

64340

SECTION No. 30

Congressional Township No. 18, R. 3

SCALE: Forty rods to an inch, or ten rods to a space, Congress Land, which is one mile square for a section.
Number of acres in this section, according to United States Survey, _____



Montgomery

COUNTY, INDIANA, 1925

Assessor's Plat-Book for Walnut

Township No.

FT. WAYNE PLO. CO. FT. WAYNE, IND.

NAMES OF OWNERS	Number on Plat	DESCRIPTION	Section	Township	Range	Acres	Hundredths	Value of Lands	Value of Improvements	Value of Lands and Improvements
Everson Hannah	1	S E ⁴	31	18	3	160		13600	1200	14800
Harris A. J.	2	Plat N E ⁴	31	18	3	120		12400	2500	15400
Hays Homer W.	3	N E ¹ N E ²	31	18	3	40		4000	1500	5500
Hays W. W.	4	Plat N W ¹ N W ²	31	18	3	27		2295		2295
Isaiah Francis J.	5	Plat N W ⁴	31	18	3	47.99		3930		3930
Linn Warren E.	6	Plat S E ⁴ N W ⁴	31	18	3	8.00		680	300	980
Linn W. E. and W. A.	7	Plat W ²	31	18	3	111.90		8950	1400	10350
M ^{rs} . Cornick George H. and Mary Lyle	8	Plat S W ⁴	31	18	3	75		3400	700	4300
Smalley John F. and Willie M.	9	Plat E ² S W ⁴	31	18	3	39.13		2935		2935
Walters Frank and Rose J.	10	Plat W ² S W ⁴	31	18	3	30		2550	800	3350

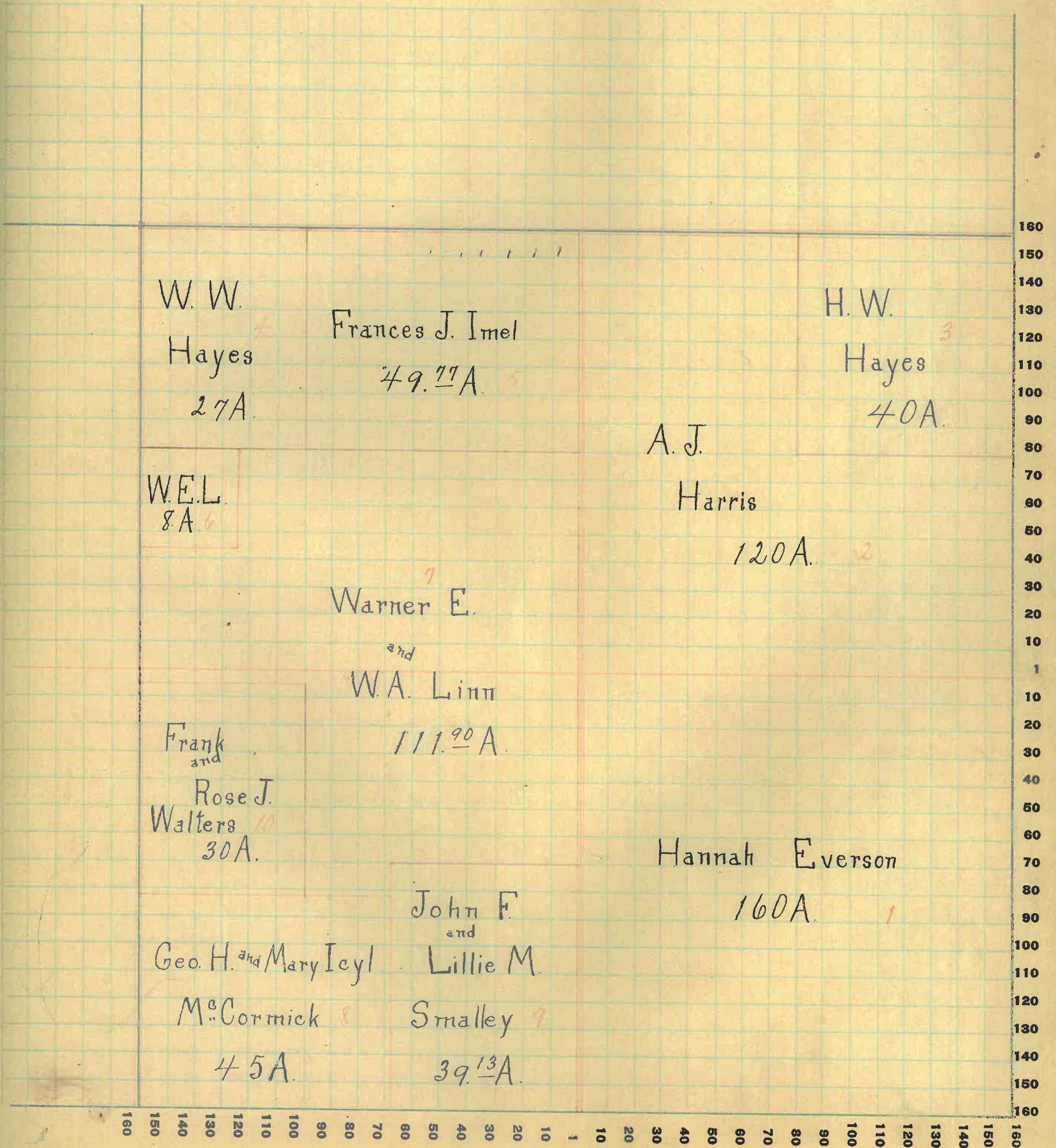
63080

63740

SECTION No. 31

Congressional Township No. 18, R. 3

SCALE: Forty rods to an inch, or ten rods to a space, Congress Land, which is one mile square for a section.
Number of acres in this section, according to United States Survey, _____



Montgomery

COUNTY, INDIANA, 1925

Assessor's Plat-Book for

Walnut

Township No.

PT. WAYNE TWP. CO. FT. WAYNE, IND.

NAMES OF OWNERS	Number on Plat	DESCRIPTION	Section	Township	Range	Acres	Hundredths	Value of Lands	Value of Improvements	Value of Lands and Improvements
Gish Maudie and Maud	1	Plat 78 th	32	18	3	50		4600	1200	5800
Hall Samuel L.	2	Plat 8 th	32	18	3	170		11100	1500	12500
Hayes H. W.	3	Plat 70 th 70 th	32	18	3	20		1900		1900
Hayes Perry L.	4	Plat 70 th 70 th	32	18	3	20		5900	1500	7200
Mills W. Weston	5	Plat 70 th	32	18	3	30		3150	1200	4350
" " "	5	8 th 8 th	32	18	3	80		7000	600	8600
Minnich Andrew E.	6	8 th 70 th	32	18	3	40		3600	1000	4600
Minnich Romulus S.	7	70 th 70 th	32	18	3	40		3600		3600
Myers George E. and A. E.	8	70 th 80 th	32	18	3	80		7600	1800	9400
Newkirk A. L.	9	8 th 70 th	32	18	3	2536		2285	300	3085
Norman Julia	10	8 th 70 th	32	18	3	2536		2335	600	2935
Revell Wade C. and Lula H.	11	8 th 70 th	32	18	3	80		7400	1500	9100

640 72

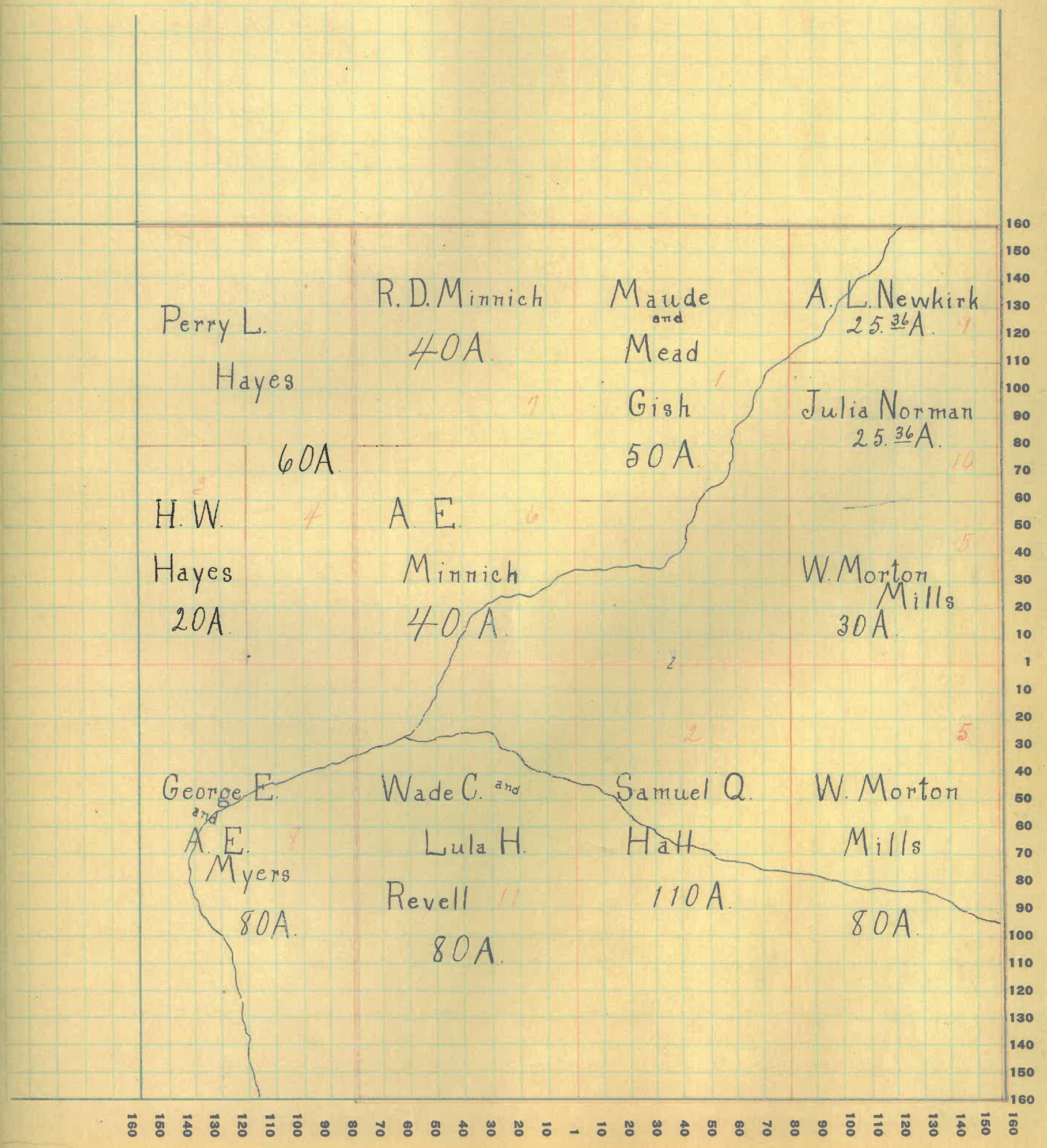
73000

63

SECTION No. 32

Congressional Township No. 18, R. 3

SCALE: Forty rods to an inch, or ten rods to a space, Congress Land, which is one mile square for a section.
Number of acres in this section, according to United States Survey, _____



64

Montgomery

COUNTY, INDIANA, 1925

Assessor's Plat-Book for Walnut

Township No.

FT. WAYNE PLS. CO. FT. WAYNE, IND.

NAMES OF OWNERS	Number on Plat	DESCRIPTION	Section	Township	Range	Acres	Hundredths	Value of Lands	Value of Improvements	Value of Lands and Improvements
Brown Arthur G.	1	PA NE ⁴ NE ⁴	33	18	3	19-	1710	60	1770	
Hubert J. Joe	2	W ² NE ⁴	33	18	3	80-	9200	1000	10200	
Lyle Samuel J.	3	PA NE ⁴ NE ⁴	33	18	3	20-	1900	200	2100	
Miller B. F.	4	E ² NW ⁴	33	18	3	80-	8780	1500	9980	
" " "	4	PA SE ⁴	33	18	3	20-	2120		2120	
Miller Henry A.	5	PA SE ⁴	33	18	3	100-	10400	2000	12400	
Miller George A.	6	PA SE ⁴	33	18	3	40-	4200	1800	6000	
Mills W. Morton	7	W ² NW ⁴	33	18	3	80-	8470		8470	
" " "	7	W ² SW ⁴	33	18	3	80-	8000	1800	9800	
Van Cleave J. W. and Martha	8	E ² NW ⁴	33	18	3	80-	8000	800	8800	
Wohl Michael	9	SE ⁴ NE ⁴	33	18	3	40-	4240	500	5040	

624

76390

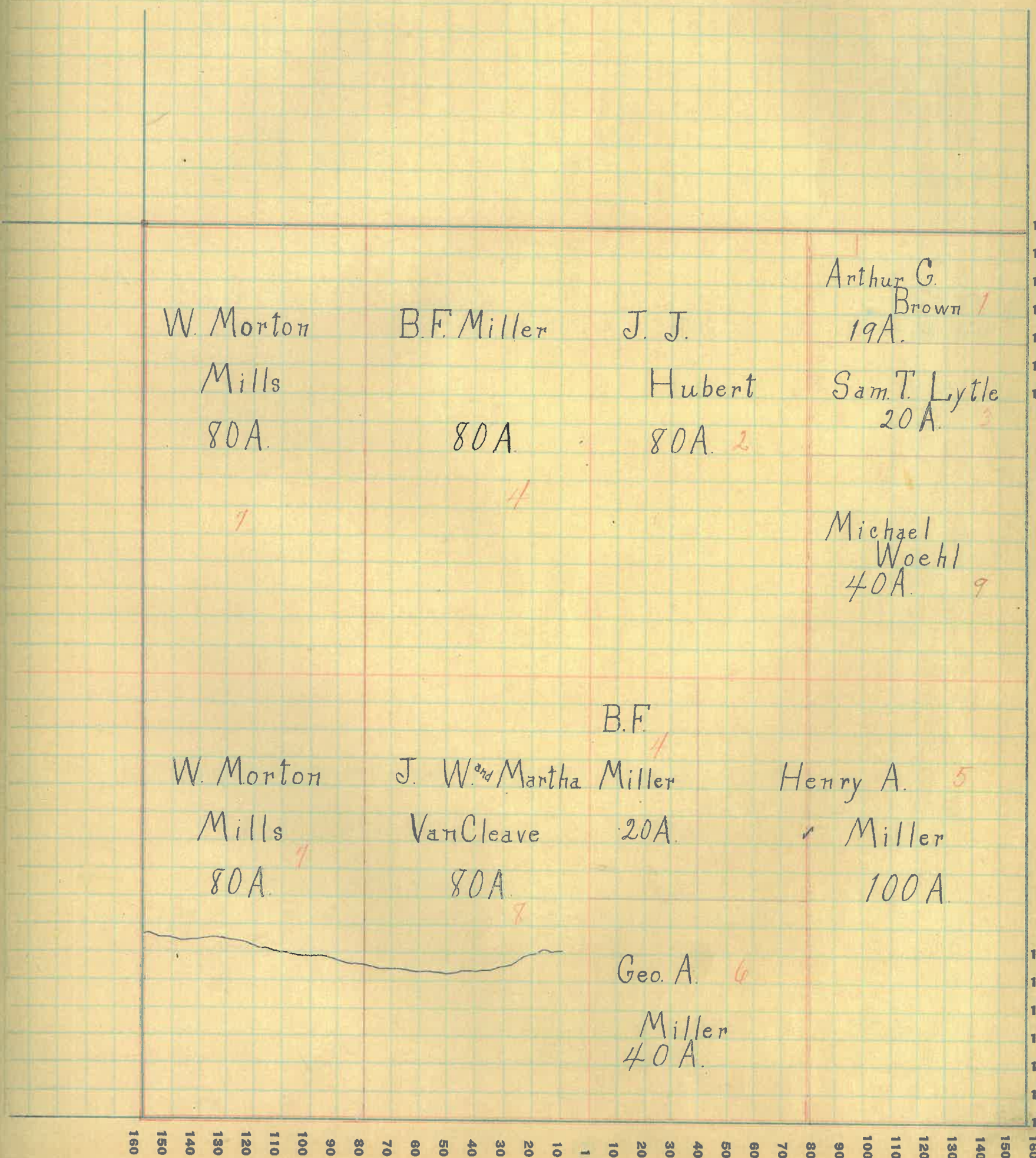
SECTION No. 33

Congressional Township No. 18, R. 3

SCALE: Forty rods to an inch, or ten rods to a space, Congress Land, which is one mile square for a section.
Number of acres in this section, according to United States Survey, _____

Value of
lands and
improvements

1700
1600
1500
1400
1300
1200
1100
1000
900
800
700
600
500
400



Montgomery

COUNTY, INDIANA, 1925

Assessor's Plat-Book for

Walnut

Township No.

PT. WAYNE PLO. CO. PT. WAYNE, IND.

NAMES OF OWNERS	Number on Plat	DESCRIPTION	Section	Township	Range	Acres	Hundredths	Value of Lands	Value of Improvements	Value of Lands and Improvements
Cronin Timothy J.	1	NE ⁴ NW ⁴	34	18	3	40		4200	700	4900
Ewen C. C. and Madge	2	NW ⁴ NE ⁴	34	18	3	40		4000	1800	5800
Linn Wm J.	3	Pt S ² T ²	34	18	3	80		8400	2000	10400
Miller George A	4	W ² S ² W ⁴	34	18	3	80		8000		8000
Miller J. W. C.	5	E ² S ² W ⁴	34	18	3	80		7200	1300	8500
Morrison D. V.	6	SE ⁴ NE ⁴	34	18	3	40		3000	500	3500
Morrison Isaac A	7	NE ⁴ SE ⁴	34	18	3	40		3000		3000
Morrison Lucinda C	8	SE ⁴ SE ⁴	34	18	3	40		2800		2800
Smith Pearl M. and Monroe J.	9	W ² NW ⁴	34	18	3	80		8800		8800
Sparks David A.	10	W ² SE ⁴	34	18	3	80	93	6070	900	6970
Walters A. C. and Nettie F.	11	NE ⁴ NE ⁴	34	18	3	40		3800	1200	5000

64093

67

67670

SECTION No. 34

Congressional Township No. 18, R. 3

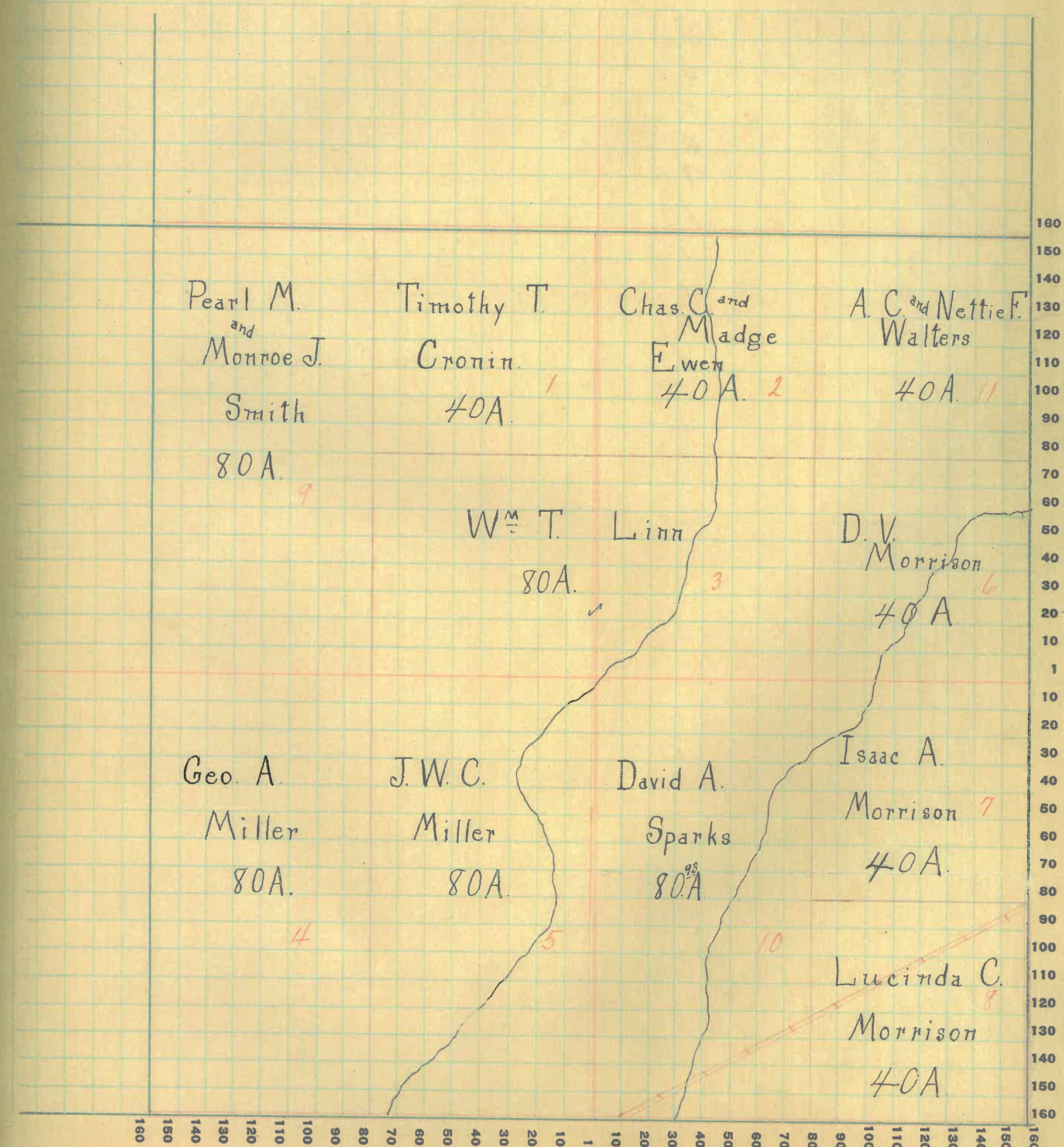
SCALE: Forty rods to an inch, or ten rods to a space, Congress Land, which is one mile square for a section.
Number of acres in this section, according to United States Survey, _____

Value of
lands and
improvements

900
800
700
600
500
400
300
200
100
00

100
90
80
70
60
50
40
30
20
10
00

10



160
150
140
130
120
110
100
90
80
70
60
50
40
30
20
10
1
10
20
30
40
50
60
70
80
90
100
110
120
130
140
150
160

68

Montgomery

COUNTY, INDIANA, 1925

Assessor's Plat-Book for Walnut

Township No.

NAMES OF OWNERS	Number on Plat	DESCRIPTION	Section	Township	Range	Acres	Hundredths	Value of Lands	Value of Improvements	Value of Lands and Improvements
Baker Annie	1	Pl NE ⁴	35	18	3	7	58	605	170	775
Booker Basil D.	2	NW ⁴ NW ⁴	35	18	3	40	-	3600	1200	4800
Booker Colla M.	3	Pl NE ⁴	35	18	3	-	-	-	-	Inside Corporation
Evans Thomas E	3	Pl N ²	35	18	3	61	57	4680	500	7180
Evans Thomas E. and J. B.	4	Pl N ²	35	18	3	42	-	3400	-	3400
Evans Wm E.	5	Pl	35	18	3	179	-	17005	1200	18205
Golladay Isaac	6	Pl E ²	35	18	3	112	32	12915	1400	13515
Golladay Fred	7	Pl NE ⁴	35	18	3	4	28	480	1500	1980
Kinkead Martin	8	Pl NE ² NW ⁴	35	18	3	19	84	1785	600	2385
Morrison A. D.	9	NW ² SW ⁴ NW ⁴	35	18	3	20	-	1400	-	1600
Morrison Isaac A.	10	E ² SW ⁴ NW ⁴	35	18	3	20	-	1400	-	1600
New Lula Turner	12	Pl SE ⁴ SE ⁴	35	18	3	2	34	140	-	140
Routh James A.	12	Pl E ² SE ⁴	35	18	3	12	33	980	550	1530
Tipton Benj. L.	13	Pl S ² SE ⁴	35	18	3	40	-	2400	-	2400
Wiggins Mary M.	14	Pl E ² SE ⁴	35	18	3	3	33	200	600	800

5878

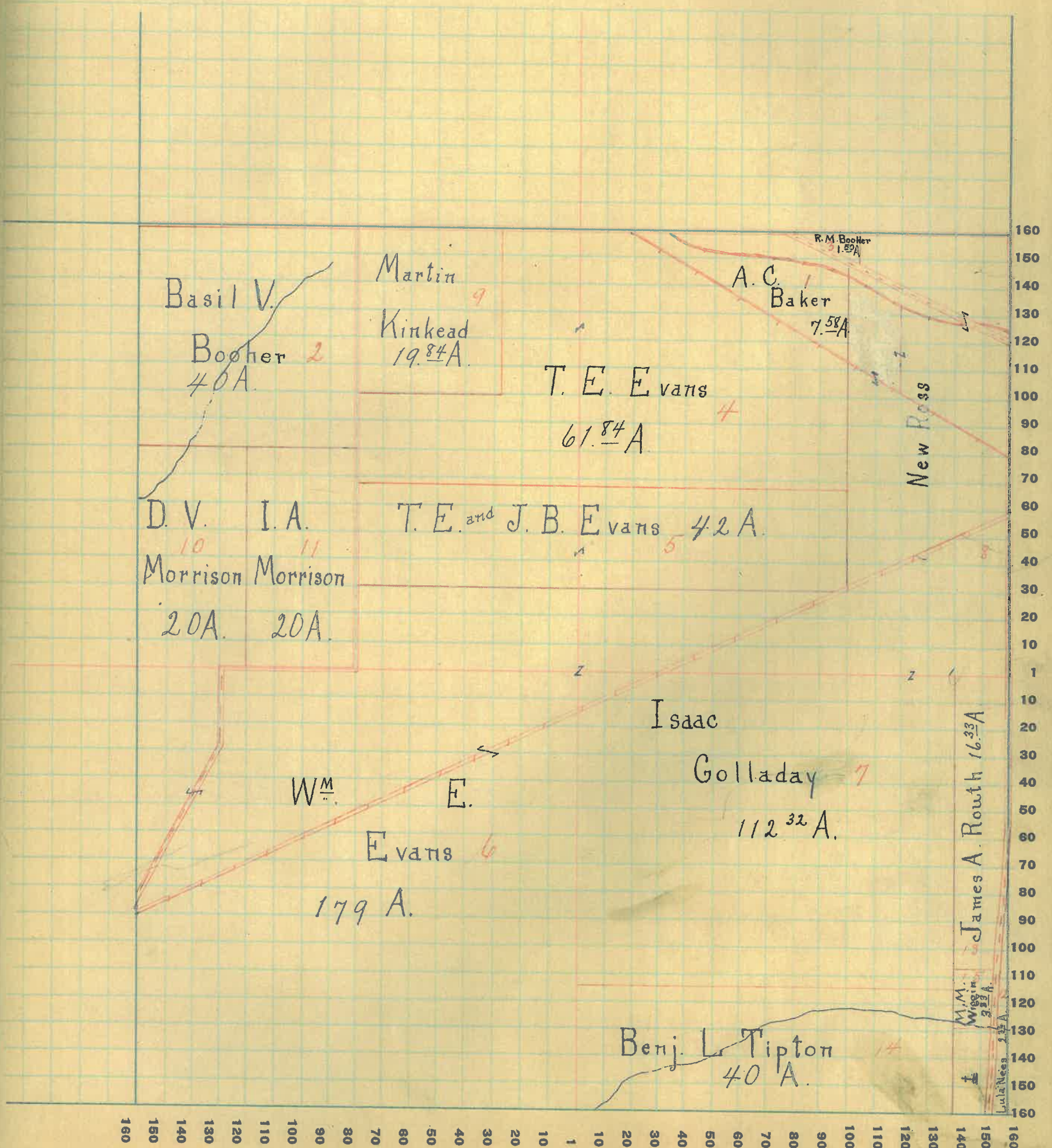
20210

69

SECTION No. 35

Congressional Township No. 18, R. 3

SCALE: Forty rods to an inch, or ten rods to a space, Congress Land, which is one mile square for a section.
Number of acres in this section, according to United States Survey, _____



70

PT. WAYNE FTS. CO. PT. WAYNE, IND.

NAMES OF OWNERS	Number on Plat	DESCRIPTION	Section	Township	Range	Acres	Hundredths	Value of Lands	Value of Improvements	Value of Lands and Improvements
Airhart John H. and Pearl J.	1	Plat NW ⁴	36	18	3	78	95	300		395
Baber Mary E	2	Plat NE ⁴	36	18	3	19	90	1670		1670
Butler Wm A & Anna	3	Plat NW ⁴	36	18	3	5		480	600	1280
Eddingfield J. C. & A.	4	Plat NW ⁴	36	18	3	2		190	400	590
Feathers Amanda	5	Plat SE ⁴	36	18	3	8	25	720	575	1295
Harris Chas. L.	6	Plat N ² W ²	36	18	3	21		1995		1995
Hedge Mary J.	7	Plat SE ⁴	36	18	3	4	13	400	800	1200
Hedge Wm & Mada	8	Plat SE ⁴	36	18	3	4		340		340
Johnson Chas E. and Emma	9	Plat	36	18	3	17	20	1705		1705
Johnson Chas E.	10	Plat NW ⁴	36	18	3	1	63	140	700	840
Mason W. C. & L. E.	11	Plat NW ⁴	36	18	3	1	50	120	200	320
Menefee Wm and Estella Grace	12	Plat NW ⁴	36	18	3	1	87	235	2300	2535
Miller Elizabeth J.	13	Plat NE ⁴	36	18	3	40	15	3335	600	3935
Miller Jesse L.	14	Plat E ²	36	18	3	99	13	8130	1600	9730
Miller P. J. & E. J.	15	Plat NW ⁴	36	18	3	18	50	1650		1650
Nees Lula Turner	16	Plat SW ⁴	36	18	3	40		2400	1200	3600
Powell George W.	17	Plat W ²	36	18	3	36	62	3665		3665
Pummell Isabel	18	Plat SW ⁴	36	18	3	12	74	805		805
Routh James A.	19	Plat SW ⁴	36	18	3	5		365	115	480
Shoaf Humphrey	20	Plat NW ⁴	36	18	3	9	40	885	350	1235
Thompson Wm	21	Plat SE ⁴	36	18	3	83	20	5300	1500	6800
Troutman Hattie	22	Plat	36	18	3	3		320		320
Troutman Wm & H.	23	Plat	36	18	3	3		320	600	920
Turner Amanda L.	24	Plat SW ⁴	36	18	3	50		3200	500	3700
Turner Lon	25	Plat NW ⁴	36	18	3	3	55	360	700	1060
Walters Jesse L.	26	Plat SE ⁴	36	18	3	20	97	1050		1050
Walters Jesse L. & Jessie A.	27	Plat SE ⁴	36	18	3	10	65	690	400	1290
Webb Thomas J. & Mary E.	28	Plat SW ⁴	36	18	3	26		1845	550	2395

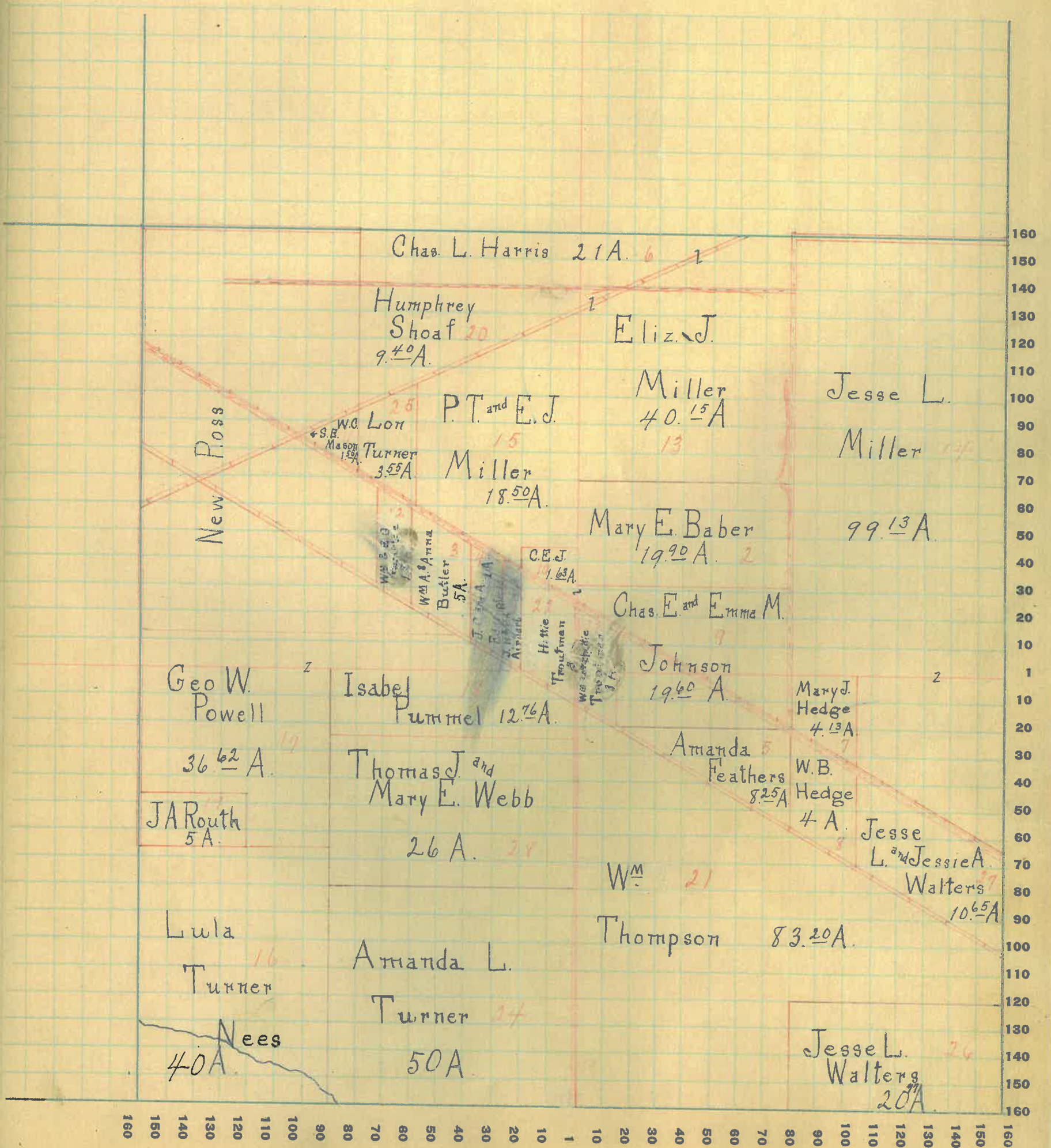
55 67

50320

SECTION No. 36

Congressional Township No. 18, R. 8

SCALE: Forty rods to an inch, or ten rods to a space, Congress Land, which is one mile square for a section.
 Number of acres in this section, according to United States Survey, _____



ue of
ds and
rovements

95
90
85
80
75
70
65
60
55
50
45
40
35
30
25
20
15
10
5
0
35
30
25
20
15
10
5
0
50
40
30
20
10
5
0
50
40
30
20
10
5
0
90
80
70
60
50
40
30
20
10
5
0
95

160
150
140
130
120
110
100
90
80
70
60
50
40
30
20
10
1
10
20
30
40
50
60
70
80
90
100
110
120
130
140
150
160

160 150 140 130 120 110 100 90 80 70 60 50 40 30 20 10 1 10 20 30 40 50 60 70 80 90 100 110 120 130 140 150 160

