

PLAT BOOK
1928

Walnut Twp.

Montgomery County

Assessor's Plat Book
Walnut Township
Montgomery County,
Indiana

1928

Last Name	First Name	Page	Notes
Abbott	Celia E	7, 8, 17, 18	
Abbott	W J	7, 8	
Airhart	Pearl A	71, 73	
Armstrong	M V	13, 14	
Baber	Mary E	71, 73	
Baker	Anna	69, 70	
Ballinger	Josephine	19, 20	life estate
Beck	Elias T and Buren	3, 4	
Beck	Frank H	1, 2	
Beck	H B	37, 38	
Beck	Henry W	1, 2, 3, 4	
Beck	Laura A	51, 52	
Beck	W T and Buren	3, 4	
Beebe	Hazel	1, 2	
Beebe	John C	1, 2	
Beebe	Roy M	1, 2	
Berryhill	Thomas M and Mary	43, 44	
Big Four RR		72	
Booher	Basil V	51, 52, 69 70	
Booher	Elwood and Flora	3, 4	
Booher	F J	72	
Booher	Rolla M	51, 52	
Bowman	Mary E	41, 42	
Bowman	Oliver W	23, 24	
Bowman	Phoebe L	3, 4	
Bratton	Caleb and Emma	29, 30	
Bratton	Ida M	39, 40	
Bratton	O W	57, 58	
Bratton	R L	47, 48	
Bratton	Robert	53, 54	wrote in pencil on side of page
Bratton	Walter V and Grace	25, 26	
Bronaugh	Chas T	45, 46	
Bronaugh	Claud and Opal	43, 44	
Bronough	J and M	72	
Brown	Arthur C	65, 66	
Brown	Arthur G	53, 54	2/3
Brown	H A and E E	59, 60	
Brown	Robert H	27, 28	
Brown	Robert H and Doris E	27, 28	
Brown	Sarah C	63, 64	
Brown	Susie M	43, 44	
Brown	Susie M	53, 54	1/3
Brown	Thos S	37, 38	
Brown		72	
Bruce	Chas H	21, 22, 23, 24, 29, 30	
Bruce	Orinda N	27, 28	
Bruch	John	49, 50	
Bruch	Philip	53, 54	
Bruch	Philip L	55, 56	
Butler	Wm A and Anna	71, 73	
Byrd	Carrie	27, 28	
Byrd	Mark	27, 28	
Caster	Jesse	5, 6	
Castor	A B	5, 6	
cemetery		70, 72	
Chadwick	C C and Vinnie	43, 44	
Chadwick	Clarence C	43, 44	
Chadwick	Lloyd E	29, 30	
Chambers	M M and M E	53, 54	
Clahan	John H Jr	39, 40, 57, 58	
Clahan	Michael	57, 58	
Clahan	Patrick	39, 40	
Clahan	Patsy	57, 58	
Clark	Raymond A	35, 36	
Conner	W A	43, 44, 53, 54, 55, 56	
Corn	George W	59, 60	
Corporation Line		72	
Cosby	Benny and Pearl	57, 58	
Coulter	Samuel and Hannah	59, 60	
Crain	C G	13, 14	
Crawford	C R	9, 10	
Crawfordsville Trust Co		19, 20	
Cronin	Timothy T	67, 68	
Crumm	Wm A	15, 16	
Daily	Sarah F and J	21, 22	
Davidson	Kenneth and Olivia	55, 56	
Davis	Grant and Mary	23, 24	
Davis	Joseph L	51, 52	
Davis	Ruth A	23, 24	
Detchon	Max and Lida	35, 36	
Dewey	J W	31, 32	

Dice	Anna	13, 14	
Dice	Anna M	11, 12	
Dice	Homer	15, 16	
Dice	Ida L	35, 36	
Dice	J F	13, 14	
Dice	Lillie F	11, 12	
Dice	Manly	37, 38	
Dice	Manly B	37, 38, 39, 40	
Dice	W B	31, 32, 37, 38, 39, 40	
Dice	W B and A M	39, 40	
Dickson	Katie D	35, 36	
Duke	Jerusha	53, 54	life estate
Eddingfield	Georgia	55, 56	
Eddingfield	J C and A	71, 73	
Edwards	M E	13, 14	
Edwards	O C	35, 36	
Elliott	Aaron T	53, 54	
Elmore	Chas J	17, 18	
Engle	Brinton P and Lillie	37, 38	
Eouth	James A	69, 70	
Evans	Harry P	51, 52	
Evans	Thomas E	25, 26, 45, 46	
Evans	Thos E	69, 70	
Evans	Thos E and I B	69, 70	
Evans	Tom	72	
Evans	Tom and Ida	72	
Evans	W E	72	
Evans	Wm	51, 52	
Evans	Wm E	69, 70	
Everson	Hannah	61, 62	
Ewen	C E and Madge	67, 68	
Ewen	Chas L and Madge	53, 54	
Feather	Amanda	71, 73	
Finch	John H	9, 10	
Finch	Sarah E	13, 14	
Fisk	Eva J	1, 2	
Flanigan	O E	5, 6	
Fletcher	John H	13, 14, 35, 36	
Fletcher	Lida	13, 14	
Foster	Lawrence	9, 10	
Garner	Susan M	23, 24	
Goliday	Isac	72	
Golladay	Fred	69, 70	heirs
Golladay	Isaac A	69, 70	
Graham	John L	17, 18	
Gravel Road		72	
Grimes	Eugenia	11, 12	
Grimes	Joseph A	43, 44	
Hall	A N and B H	63, 64	
Hall	S A and B J	23, 24	
Hand	John	71, 73	
Harris	A J	61, 62	
Harris	Andrew J	35, 36	
Harris	Chas L	49, 50, 71, 73	
Harris	Ella F	69, 70	
Harris	J O	59, 60	
Hayes	H W	61, 62, 63, 64	
Hayes	W W	57, 58, 59, 60, 61, 62	
Hedge	Mary J	71, 73	
Hedge	Wm B	71, 73	
Hinkle	Wm M	17, 18	
Hobson	E A	37, 38	
Hubert	J J	65, 66	
Huffman	C E	37, 38	
Hunt	Joseph C	53, 54	
Imel	Frances J	61, 62	
Imel	Rebecca	59, 60	
Indiana Central RR		72	
Jackman	Albert	7, 8	
Jackman	Homer	7, 8	
Jackman	Robert	7, 8	
Jarvis	Jacob M	35, 36	
Jarvis	James Z	53, 54	
Johnson	C E	71, 73	
Johnson	Chas E	71, 73	
Jones	Sarah J and Aureline	35, 36	
Jones	Wm	51, 52	
Joseph	George S	19, 20	
Keller	Alvora and Lucinda	35, 36	
Keller	Alvora L	13, 14	
Kinthead	Martin	69, 70	
Lane	Dan W	29, 30, 51, 52	
Lane	J and L I	37, 38	
Leavitt	Eva L	41, 42	
Lin	Wm T	67, 68	
Linn	Asbury	35, 36	
Linn	C W	43, 44	
Linn	Gertrude	41, 42	
Linn	Henry C	41, 42	
Linn	J W and M A	17, 18, 33, 34	

Linn	Joseph A	55, 56	
Linn	W E and W A	61, 62	
Linn	W T	65, 66	
Linn	Warner E	61, 62	
Linn	Wheeler A	29, 30	
Linn	Wm T and Maud	53, 54	
Linnsburg		36	
Long	A W and A J	1, 2	
Loop	Clyde D	31, 32	
Loop	W C	39, 40	
Loop	W C and E J	33, 34, 41, 42	
Loop	Wm C	33, 34	
Love	Maggie	47	
Luster	Everett L	43, 44	adm for Frank M Walkup
Lynch	Maurice E	7, 8, 9, 10	
Mangus	J E and E D	59, 60	
Marks	R W	61, 62	
Martin	C F and M C	25, 26	
Martin	Charles and Maggie May	39, 40	
Mason	W C and S E	71, 73	
Massing	George	41, 42	
Massing	George J and Lulu	43, 44	
McClain	Samuel C	3, 4	
McClain	Samuel E	1, 2	
McClure	Hubert T	63, 64	
McCollum	Benj F and Lelia	15, 16	
McCormick	Geo H and Mary Icyl	61, 62	
McDonald	Geo	55, 56	
McDonald	George	41, 42	
McIntire	Frank V	47, 48	
McIntire	Lizzie	45, 46	
McIntire	M E	45, 46, 47, 48, 49, 50	
McIntire	M E J	27, 28	
McIntire	Martha E and J H	45, 46	
McIntire	Wm H	47, 48	
McMullen	J E and Lucinda E	59, 60	
McVey	Viola	43, 44	
Menefee	Wm and Estella Grace	71, 73	
Miler	Pt and E J	71, 73	
Miller	B F	65, 66	
Miller	Elizabeth J	71, 73	
Miller	George a	65, 66	
Miller	Glennard	51, 52	
Miller	Henry A	65, 66	
Miller	J W C	67, 68	
Miller	Jesse L	49, 50, 71, 73	
Miller	George A	67, 68	
Mills	W Morton	63, 64, 65, 66	
Minnich	Isabel D	37, 38	
Minnich	Isabelle D	57, 58	
Minnich	R D	63, 64	
Minnich	Romuas A	57, 58	
Mitchel	Belle	53, 54	
Morris	Catherine	43, 44	
Morris	Jame H	43, 44	
Morris	O B	5, 6	
Morrison	D V	67, 68, 69, 70	
Morrison	Isaac A	67, 68, 69, 70	
Morrison	Lucinda C	67, 68	
Mount	E C	21, 22	
Mount	E C	23, 24	estate
Mullikin	W D	37, 38, 39, 40	
Mullikin	Walter B	35, 36	
Myers	DS F and Wm	35, 36	
Myers	George E and A E	63, 64	
Myers	Margaret	55, 56	
Myers	Margaret J	41, 42	
Myers	W F	15, 16	
Myers	Wm F	9, 10	
Needham	Archibald	47, 48	
Needham	Archibald and Rachel	47, 48	
Nees	Lulu Turner	69, 70, 71, 73	
Nelson	Wm F	13, 14, 35, 36	
New Ross		70	
Newkirk	A L	55, 56, 63, 64	
Norman	Julia	63, 64	
Paddock	Eric B and Lillie R	41, 42	
Pattison	Giles W	35, 36	
Payne	Stanley and Lena	37, 38	
Peck	Francis C	41, 42	
Perry	Grover E	25, 26	
Peterman	C C	35, 36	
Peterson	Earl and Clydia	19, 20	
Peterson	Earl F	17, 18	
Peterson	Louisa J	7, 8	
Peterson	M L	35, 36	
Pogue	E O and C M	5, 6, 17, 18, 19, 20	
Porter	J T and E V	25, 26, 27, 28	
Potts	Reece	31, 32	
Powell	George W	25, 26	

Powell	Henerietta	21, 22	
Powell	James and S J	51, 52	
Price	D and C	19, 20	
Price	David C	5, 6, 21, 22	
Pummell	Isabel	71, 73	
Pweoll	Geo W	71, 73	
Redenbaugh	Wm C	55, 56	
Reed	Bertha	45, 46	
Reed	Robert O	45, 46	
Revell	W C and Lulu H	63, 64	
Reynolds	Franz R	13, 14	
Richardson	John N	29, 30	
Robbins	J Guy	3, 4	estate
Robbins	Otis H	5, 6	
Rosen	Roy M and Cora	35, 36	
Routh	C O	72	
Routh	J A	72	
Routh	James A	71, 73	
Routh	John T	49, 50	
Routh	P J	72	
Routh	Joan	72	
Rowe	Geo W	49, 50	
Rutan	Robt H	41, 42	
sabens	Cecil and Frank	9, 10	
sabens	James F and Cordie	15, 16	
school		72	
Scott	Susan E and Wm D	35, 36	
Shera	Frank D and Mattie	31, 32	
Shewey	Frank H	49, 50, 51, 52	
Shewey	Harry D	33, 34	
shoaf	Humphrey	71, 73	
Smith	Leo	15, 16, 17, 18	
Smith	Mary R	37, 38	
Smith	Pearlie M	53, 54, 67, 68	
Sparks	David A	67, 68	
Stafford	Odis	11, 12	
Stanley	Ola	51, 52	
Stanley	Walter E	51, 52	
Stephens	Marietta	31, 32	
Stephenson	Florence	55, 56	
Stewart	Marion	45, 46, 51, 52	
Stipe	Joseph W	3, 4	
Stone	Ellen	49, 50	
stoner	F M	72	
Stout	Alvin J	5, 6	
Surface	Bertha	7, 8	
Swan	Wm L	11, 12	
Swisher	George W	25, 26	
Terry	Frank	65, 66	1/6
Terry	Leonard	39, 40	
Terwilliger	Geo W	43, 44	
Terwilliger and Luster		53, 54	
Thompson	Wm	71, 73	
Tipton	B L	72	
Tipton	Benj J	69, 70	
Troutman	Hattie	71, 73	
Troutman	Wm H	71, 73	
Trust Co Crawfordsville		38	
Turner	Amanda L	71, 73	
Turner	Lon	71, 73	
Turner	Lou	72	
Vancleave	Martha	65, 66	5/6
Walkup	Frank M	47, 48	
Walkup	Mary E	51, 52	
Walkup	Ranklin C	33, 34	
Walkup	Rhoda	51, 52	
Wallace	Nichol	37, 38	
Walters	A C and Nettie	67, 68	
Walters	Frank and Rose J	61, 62	
Walters	Jesse L and Jessie A	71, 73	
Walters	Jessie L	71, 73	
Ward	Chas B	17, 18, 19, 20, 35, 36	
Ward	John W	9, 10, 11, 12, 39, 40	
Weaver	Burl	39, 40	
Weaver	Ward E	15, 16	
Weaver	Wilmer	9, 10	
Webb	Thos J and Mary E	71, 73	
Weeks	J W and J B	59, 60	
Welcher	Alice	51, 52	
Weliver	Fred and Marie	19, 20	
Wheeler	Mattie E	53, 54	
Whorley	Sarah	72	
Wiggins	Mary M	69, 70	
Williams	Frances Ann	43, 44	
Williams	Jeno	45, 46	
Windle	Chas F	7, 8	
Wingert	Chas	29, 30	
Wise	Effie E	37, 38	
Woehl	Michael	51, 52, 65, 66	

MONTGOMERY COUNTY, INDIANA, 1928

Assessor's Plat-Book for Walnut Township No. _____


PT. WYCKE FIG. 00. PT. WAYNE, IND.

NAMES OF OWNERS	Number on Plat	DESCRIPTION	Section	Township	Range	Acres	Hundredths	Value of Lands	Value of Improvements	Value of Lands and Improvements
Beck Frank H.	1	pt-W ² N W ⁴	1	18	3	73	58	4745	365	5110
Beck Henry W	2	pt-W ²	1	18	3	72	70	4680		4680
Beebe Hazel	3	E ² E ² S E ⁴	1	18	3	40		2800		2800
Beebe Roy M	4	W ² E ² S E ⁴	1	18	3	40		2800	900	3700
Beebe John C	5	pt	1	18	3	115		8625	1160	9785
Fisk Vera J	6	E ² N E ⁴	1	18	3	85	59	5150	2000	7150
Long A. Wanda J.	7	pt	1	18	3	72		4320	720	5040
Miller S. Hand O. R.	8	pt N ²	1	18	3	72		3600	400	4000
McClain Samuel C.	9	pt S W ⁴	1	18	3	80		5600	1000	6600
						65 079		48805		

SECTION No. 1

Congressional Township No. 18, R. 3

SCALE: Forty rods to an inch, or ten rods to a space, Congress Land, which is one mile square for a section.
Number of acres in this section, according to United States Survey, _____



MONTGOMERY COUNTY, INDIANA, 1928

Assessor's Plat-Book for _____

Township No. _____

PT. WAYNE FIG. CO. PT. WAYNE, IND.

NAMES OF OWNERS	Number on Plat	DESCRIPTION	Section	Township	Range	Acres	Hundredths	Value of Lands	Value of Improvements	Value of Lands and Improvements
Beck, Albert and Buren	1	pt E ² N W ⁴	2	18	3	52	77	3120		3120
Beck, Albert and Buren	2	SE ⁴ NE ⁴	2	18	3	40		2600		2600
Beck Henry W	3	pt E ² S E ⁴	2	18	3	70		4630	1500	6050
Bourman Phoebe L	4	W ² NE ⁴	2	18	3	81	20	4465	700	5155
Booker Edwood and Flora	5	pt NE ⁴ NE ⁴ W ² NE ⁴	2	18	3	40		2600	1000	3600
McLain Samuel C	6	pt SE ⁴ SE ⁴	2	18	3	10		700		700
Robbins J Guy	7	pt SE ²	2	18	3	120		8000	1500	9500
Stipe Joseph H	8		2	18	3	239		14340	1800	16140


6652 97

46865

SECTION No. 2

Congressional Township No. _____, R. _____

SCALE: Forty rods to an inch, or ten rods to a space, Congress Land, which is one mile square for a section.
Number of acres in this section, according to United States Survey, _____



MONTGOMERY COUNTY, INDIANA, 1928

Assessor's Plat-Book for _____ Township No. _____

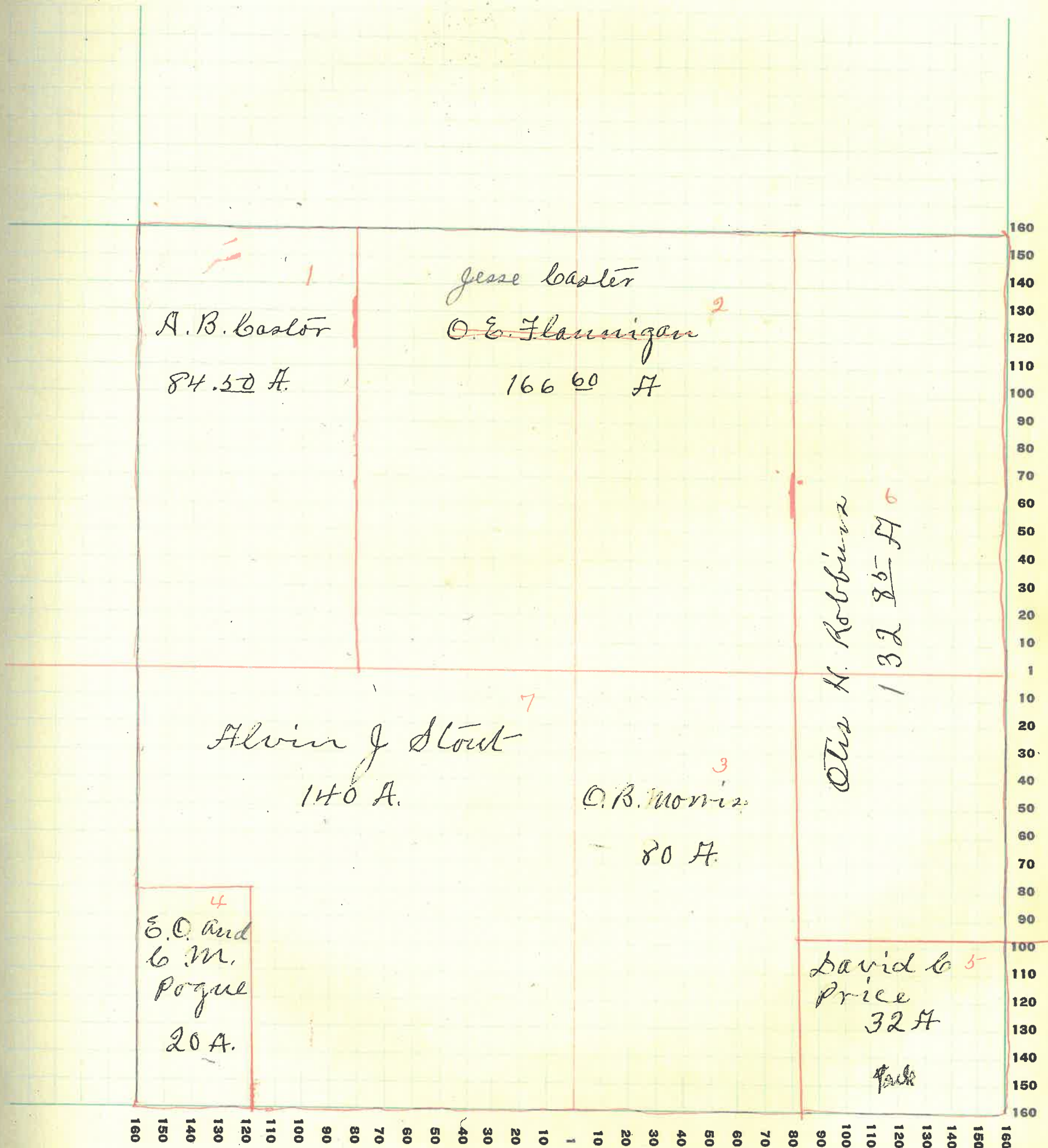
PT. WAYNE PLO. CO. FT. WAYNE, IND.

NAMES OF OWNERS	Number on Plat	DESCRIPTION	Section	Township	Range	Acres	Hundredths	Value of Lands	Value of Improve-ments	Value of Lands and Improve-ments
Bastor, A.B.	1	W ² NW ⁴	3	18	3	84	50	5240		5240
Flanigan, O.E.	2	pt NW ²	3	18	3	166	60	9960		9960
Morris, O.B.	3	W ² SE ⁴	3	18	3	80		5600	800	6400
Roque, E.O. and L.M.	3	pt NW ⁴ SW ⁴	3	18	3	20		1400		1400
Price, David L.	5	pt SE ⁴ SE ⁴	3	18	3	32		2240		2240
Robbins, Otis H.	6	pt E ²	3	18	3	132	35	8580	1500	10080
Stout, Alvin J.	7	pt SW ⁴	3	18	3	140		9800	1050	10850
						65595		46170		

SECTION No. 3

Congressional Township No. 7, R. _____

SCALE: Forty rods to an inch, or ten rods to a space, Congress Land, which is one mile square for a section.
Number of acres in this section, according to United States Survey, _____



MONTGOMERY COUNTY, INDIANA, 1928

Assessor's Plat-Book for _____ Township No. _____

PT. WAYNE PUB. CO. PT. WAYNE, IND.

NAMES OF OWNERS	Number on Plat	DESCRIPTION	Section	Township	Range	Acres	Hundredths	Value of Lands	Value of Improvements	Value of Lands and Improvements
Abbott-Beelia E	1	Pl S ²	4	18	3	107	66	7525	1200	8725
Abbott-W. J	2	Pl SW ⁴	4	18	3	12	50	875		875
Jackman Robert	3	W ² NE ⁴	4	18	3	80	23	5200	800	6000
Homer and Albert	3	E ² NW ⁴	4	18	3	83	26	5395		5395
Lynch Marnie E	4	W ² NW ⁴	4	18	3	83		5570		5570
Peterson Louisa J	5	E ² SE ⁴	4	18	3	80		5600	1200	6800
Surface Bertha	6	Pl SW ⁴	4	18	3	120		3400	800	4200
Windle Chas F	7	E ² NE ⁴	4	18	3	84		5880	340	6220


65049

49225

SECTION No. 4

Congressional Township No. 18, R. _____

SCALE: Forty rods to an inch, or ten rods to a space, Congress Land, which is one mile square for a section.
Number of acres in this section, according to United States Survey, _____



MONTGOMERY COUNTY, INDIANA, 1928

Assessor's Plat-Book for _____ Township No. _____

PT. WAYNE PLO. CO. FT. WAYNE, IND.

NAMES OF OWNERS	Number on Plat	DESCRIPTION	Section	Township	Range	Acres	Hundredths	Value of Lands	Value of Improvements	Value of Lands and Improvements
			5	18	3					
Crawford C. R.	1	NW ⁴	5	18	3	166.98		10855		10855
Finch John H	2	E ² SW ⁴	5	18	3	80		5400	600	6000
Foster Lawrence	3	W ² NE ⁴	5	18	3	83	49	5810	1000	6810
Lynch Mamie E	4	SE ²	5	18	3	122	40	8540	1800	10340
Myers Wm F	5	SE ² SE ⁴	5	18	3	40		2600		2600
Sabers Cecil & Frank	6	W ² SE ⁴	5	18	3	80		5200	800	6000
Ward John W	7	W ² W ² SW ⁴	5	18	3	40		2400	200	2600
Weaver Wilmer	8	E ² W ² SW ⁴	5	18	3	40		2600	600	3200

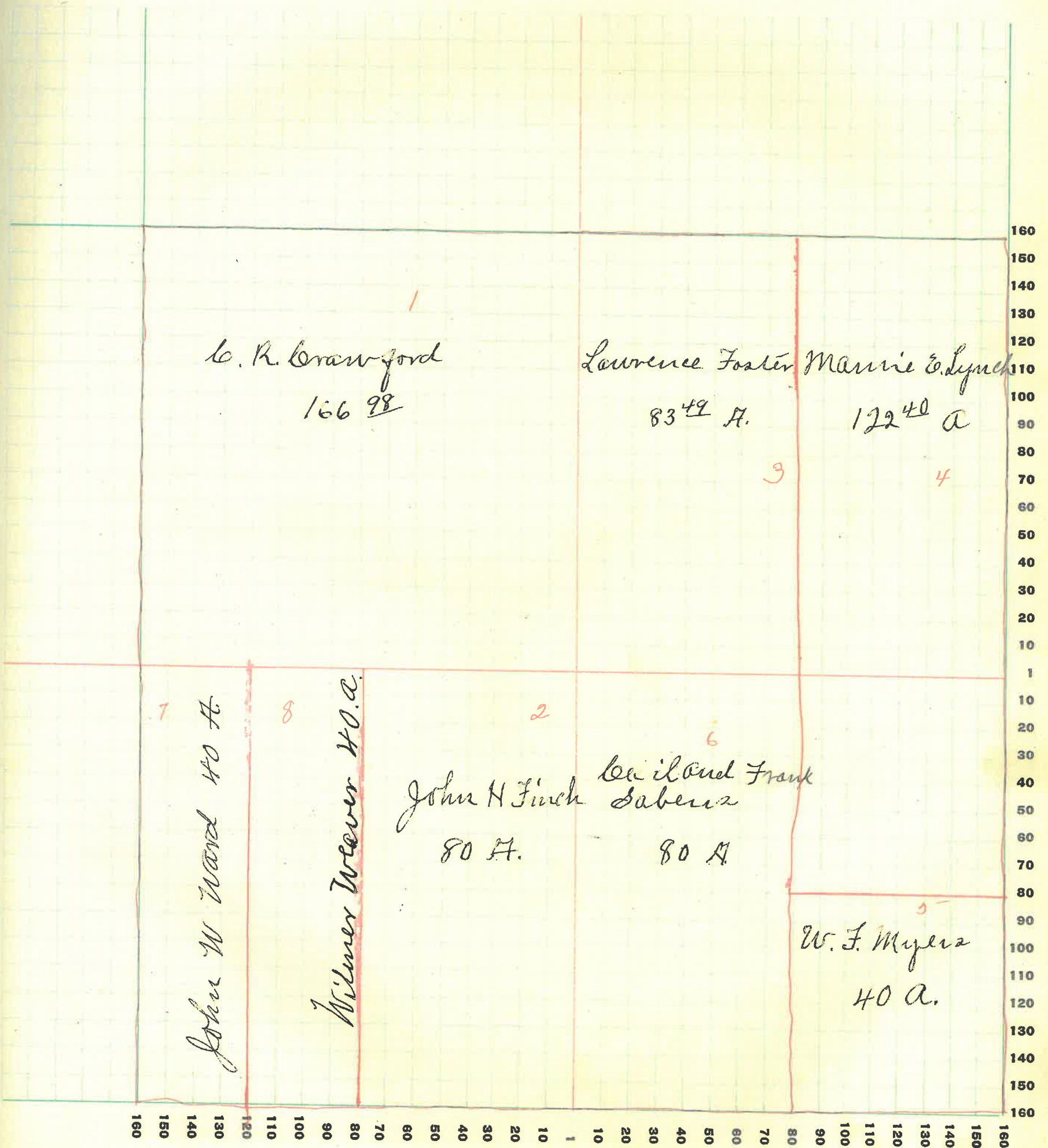
65287

48405

SECTION No. 5

Congressional Township No. 18, R. 3

SCALE: Forty rods to an inch, or ten rods to a space, Congress Land, which is one mile square for a section.
Number of acres in this section, according to United States Survey, _____



MONTGOMERY COUNTY, INDIANA, 1928

Assessor's Plat-Book for _____

Township No. _____

FT. WAYNE PLO. CO. FT. WAYNE, IND.

NAMES OF OWNERS	Number on Plat	DESCRIPTION	Section	Township	Range	Acres		Value of Lands	Value of Improvements	Value of Lands and Improvements
							Hundredths			
Lice Anna M.	1	pt-S ²	6	18	3	123	12	7995	600	8595
Lice Lillie F	2	W ² S W ⁴	6	18	3	81	12	5265	1800	7065
Grimes Eugenia	3	E ² N E ⁴	6	18	3	93	92	5395	400	5795
Stafford Odie	4	pt-N ² E ⁴	6	18	3	167	22	10865	600	11465
Sudan Wm L	5	W ² N W ⁴	6	18	3	84	11	5460	400	5860
Ward John W	6	pt-S E ⁴	6	18	3	120		7800	1000	8800


66949

47570

SECTION No. 6

Congressional Township No. _____, R. _____

SCALE: Forty rods to an inch, or ten rods to a space, Congress Land, which is one mile square for a section.
Number of acres in this section, according to United States Survey, _____



MONTGOMERY COUNTY, INDIANA, 1928

Assessor's Plat-Book for _____

Township No. _____

PT. WARRE PTO. CO. PT. WAYNE, IND.

NAMES OF OWNERS	Number on Plat	DESCRIPTION	Section	Township	Range	Acres		Value of Lands	Value of Improvements	Value of Lands and Improvements
Krain C.B.	1	pt W ² S W ⁴	7	18	3	80	40	4800	1500	6300
Lice Anna	2	W ² N W ⁴	7	18	3	80		4400	500	4900
Lice J.F.	3	W ² N E ⁴	7	18	3	80		4200	1000	4300
Edwards M.E.	4	pt E ² S E ⁴	7	18	3	59	50	2975	600	3575
" "	4	pt W ² E ² S W ⁴	7	18	3	22	83	920		920
" "	4	pt W ² S E ⁴	7	18	3	1	50	175	1200	1375
Fletcher John N	5	pt E ² E ² S W ⁴	7	18	3	26	95	1350		1350
Finch Sarah E	6	N-N ²	7	18	3		35	90	250	340
Fletcher John	5	pt W ² S E ⁴	7	18	3	1		100		100
" "	5	pt E ² S W ⁴	7	18	3	1	13	200	1050	1250
Fletcher Lida	6	pt W ² S E ⁴	7	18	3	73	67	4745	1200	5945
" "	6	pt N E ² N E ⁴	7	18	3	80		4200	500	4700
" "	6	pt S E ⁴ S E ⁴	7	18	3	20		1200		1200
Keller Alvora L.	7	pt S ² E ² S W ⁴	7	18	3	16	66	800	600	1400
Reynolds Frank R	8	pt W ²	7	18	3	95		5700	1000	6700
Armstrong M W.	9	N-N ² S W ⁴	7	18	3		42	90	300	390
Nelson Wm F	10	pt W ² S W ⁴	7	18	3	2	07	150		150

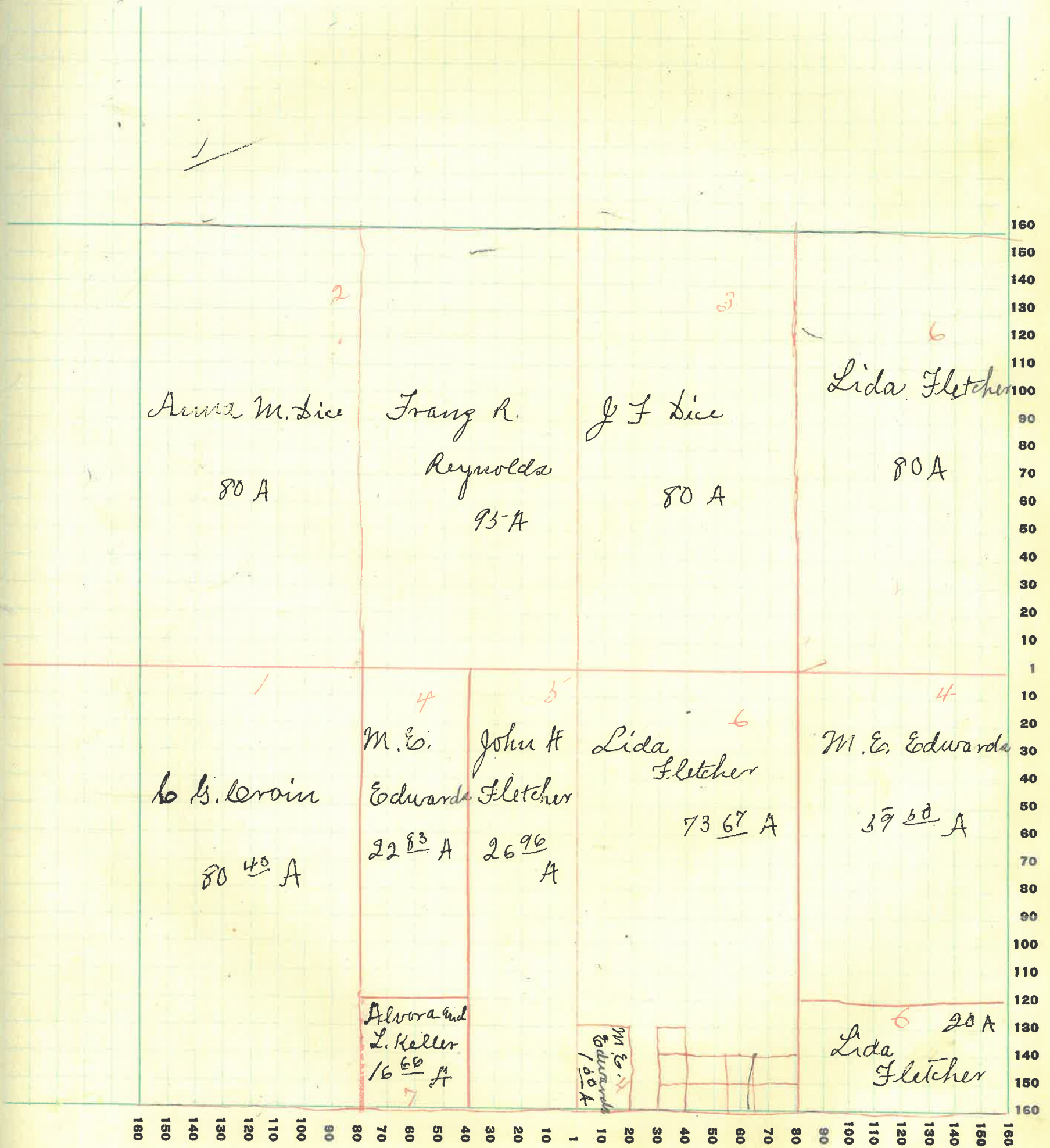
64146

44895

SECTION No. 7

Congressional Township No. _____, R. _____

SCALE: Forty rods to an inch, or ten rods to a space, Congress Land, which is one mile square for a section.
 Number of acres in this section, according to United States Survey, _____



MONTGOMERY COUNTY, INDIANA, 1928

Assessor's Plat-Book for _____ Township No. _____


PT. WAYNE REG. CO. PT. WAYNE, IND.

NAMES OF OWNERS	Number on Plat	DESCRIPTION	Section	Township	Range	Acres	Hundredths	Value of Lands	Value of Improvements	Value of Lands and Improvements
Crumm W. W. & A	1	W ² & E ⁴	8	18	3					
Lice Homer	2	pt N ²	8	18	3	80		4800	800	5600
Myers W. F	3	pt E ² NE ⁴	8	18	3	90		5850	1200	7050
Mr. Callum Benj ^r and Lelia	4	S W ⁴	8	18	3	60		4200	1500	5700
Sabens James F and Lordie	5	pt N ²	8	18	3	159.50		9540	1500	11040
Smith Leo	6	pt E ² E ²	8	18	3	90		5850	1200	7050
Weaver W. and E	7	pt W ² NW ⁴	8	18	3	150		7000	1500	8500
			8	18	3	60		3600	400	4000
						639.50				48940

SECTION No. 8

Congressional Township No. _____, R. _____

SCALE: Forty rods to an inch, or ten rods to a space, Congress Land, which is one mile square for a section.
Number of acres in this section, according to United States Survey, _____



MONTGOMERY COUNTY, INDIANA, 1928

Assessor's Plat-Book for _____

Township No. _____

PT. WAYNE PTD. CO. PT. WAYNE, IND.

NAMES OF OWNERS	Number on Plat	DESCRIPTION	Section	Township	Range	Acres	Hundredths	Value of Lands	Value of Improvements	Value of Lands and Improvements
Abbott belia &	1	E ² N ² W ⁴	9	18	3	80		56 00	4000	6000
Elmore chas J	2	W ² N ² W ⁴	9	18	3	80		56 00	1800	7400
Hinkle W m m	3	pt N ² S ⁴	9	18	3	80		52 00	600	5800
Linn J W + M A	4	pt S ² S ⁴	9	18	3	80		52 00	500	5700
Pogue E. O. + G. M.	5	N E ⁴ N E ⁴	9	18	3	40		28 00		28 00
Peterson Carl F	6	S E ⁴ N E ⁴	9	18	3	40		26 00		26 00
Graham John L	7	W ² N E ⁴	9	18	3	80		56 00	1000	6600
Smith Leo	8	W ² S W ⁴	9	18	3	80		54 00		54 00
Wors. chas B	9	E ² S E ⁴	9	18	3	80		56 00	900	6500


640

48800

SECTION No. 9

Congressional Township No. _____, R. _____

SCALE: Forty rods to an inch, or ten rods to a space; Congress Land, which is one mile square for a section.
Number of acres in this section, according to United States Survey, _____



MONTGOMERY COUNTY, INDIANA, 1928

Assessor's Plat-Book for _____

Township No. _____

FT. WAYNE PUB. CO. FT. WAYNE, IND.

NAMES OF OWNERS	Number on Plat	DESCRIPTION	Section	Township	Range	Acres	Hundredths	Value of Lands	Value of Improvements	Value of Lands and Improvements
Ballinger Josephine Life Estate	1	E ² S E ⁴	10	18	3	80		4800	600	5400
Crawfordville Trust Co.	2	N ² S ² N ²	10	18	3	100		7000	1800	8800
Joseph George S	3	NW ⁴ SW ⁴	10	18	3	40		2000	400	2400
Peterson Earl and Lilydia	4	NE ⁴ NW ⁴	10	18	3	108	51	7600		7600
Boque O.E. & E.M.	5	NE ² S ²	10	18	3	160		11200	700	11900
Ward Charles B	6	SW ⁴ SW ⁴	10	18	3	40		2800		2800
Weliver Fred & Marie	7	NE ² N ²	10	18	3	71	49	4970	700	5670
Price L & C	8	NE ⁴ NE ⁴	10	18	3	70		2600	1000	3600
							640 00			48170


SECTION No. 10

Congressional Township No. _____, R. _____

SCALE: Forty rods to an inch, or ten rods to a space, Congress Land, which is one mile square for a section.
Number of acres in this section, according to United States Survey, _____

Value of
lands and
improvements

00
100
200
300
400
500
600
700
800
900
1000



MONTGOMERY COUNTY, INDIANA, 1928

Assessor's Plat-Book for _____ Township No. _____

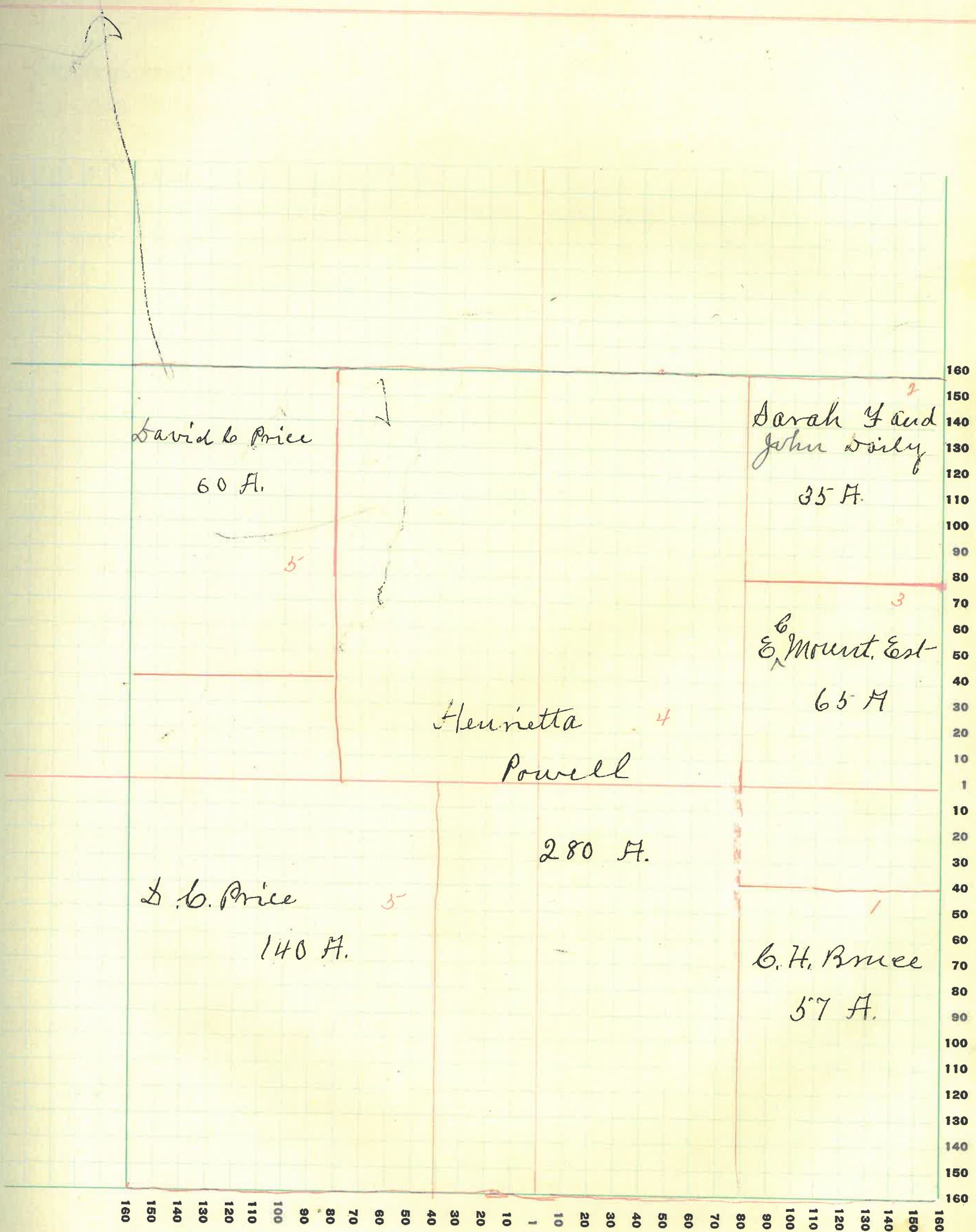
PT. WARE PLO. CO. FT. WAYNE, IND.

NAMES OF OWNERS	Number on Plat	DESCRIPTION	Section	Township	Range	Acres	Hundredths	Value of Lands	Value of Improvements	Value of Lands and Improvements
Bruce Chas H	1	Pl-E ^r S E ⁴	11	18	3	57		3700		3700
Sarley Sarah F & J	2	Pl-N E ⁴ N E ⁴	11	18	3	35		2100	200	2300
Mount E. C. West	3	Pl-E ^r E ^r	11	18	3	65		3900		3900
Powell Henrietta	4	Pl-	11	18	3	280		18200	200	18400
Price David B.	5	Pl-W ^r	11	18	3	140		8400	60	9000
Price David C	6	Pl-W ^r	11	18	3	60		4050		4050
						637				41350

SECTION No. 11

Congressional Township No. _____, R. _____

SCALE: Forty rods to an inch, or ten rods to a space, Congress Land, which is one mile square for a section.
Number of acres in this section, according to United States Survey, _____



MONTGOMERY COUNTY, INDIANA, 1928

Assessor's Plat-Book for _____ Township No. _____

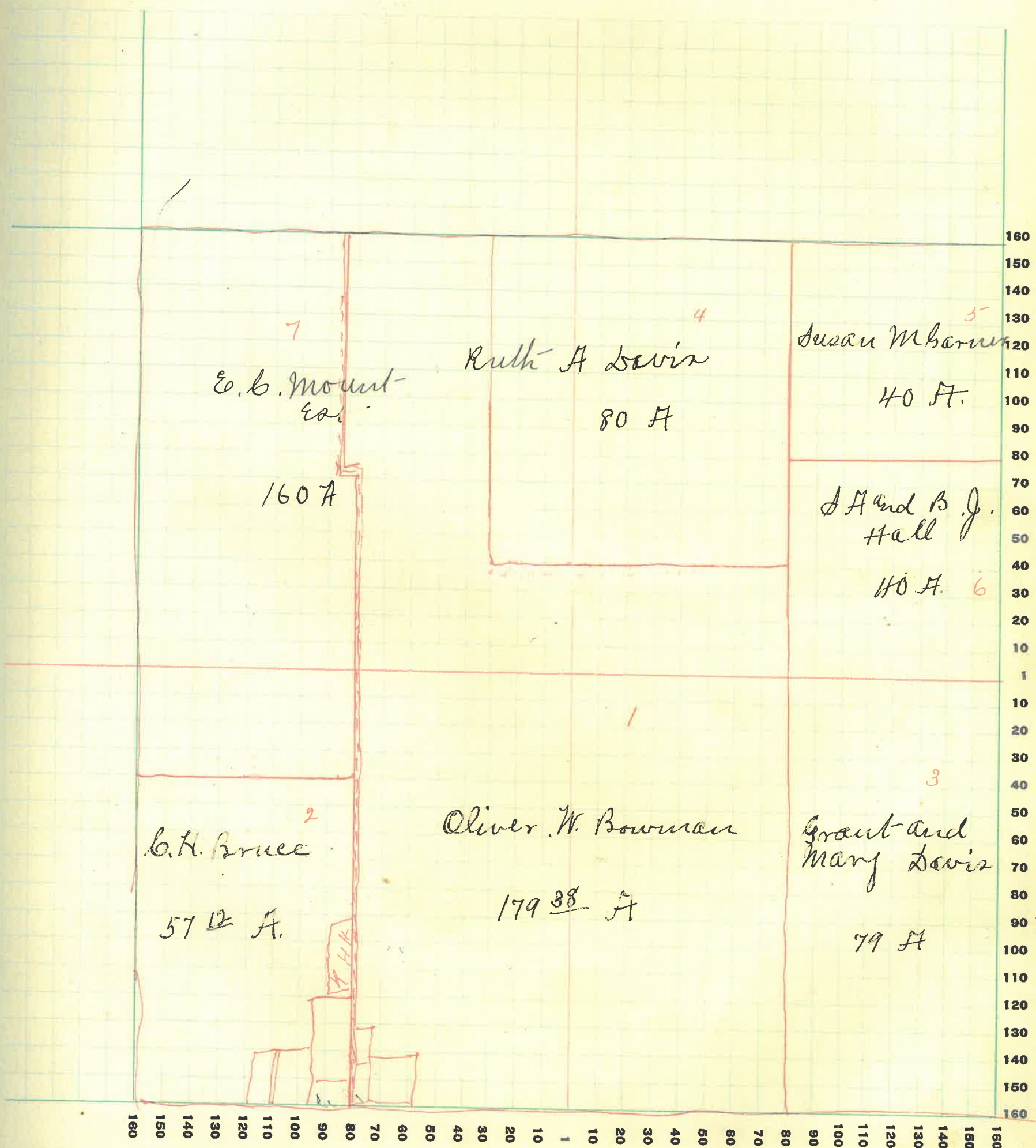
PT. WORK FIG. CO. PT. WAYNE, IND.

NAMES OF OWNERS	Number on Plat	DESCRIPTION	Section	Township	Range	Acres	Hundredths	Value of Lands	Value of Improvements	Value of Lands and Improvements
Bowman Oliver W.	1	pt	12	18	3	179	38	12075	2000	14075
Bruce Chas H	2	pt NW ⁴ SW ⁴	12	18	3	57	12	3845	1200	5045
Davis Grant & Mary	3	E ² SE ⁴	12	18	3	79		5735		5735
Davis Ruth H	4	pt NW ²	12	18	3	80		5600	800	6400
Garner Susan M	5	NE ⁴ NE ⁴	12	18	3	40		1600		1600
Hall & Hand B. J.	6	SE ⁴ NE ⁴	12	18	3	40		2200	400	2600
Mount E. C.	7	pt NW ²	12	18	3	160		10400	1500	11900
						63550				
								46755		

SECTION No. 12

Congressional Township No. _____, R. _____

SCALE: Forty rods to an inch, or ten rods to a space, Congress Land, which is one mile square for a section.
Number of acres in this section, according to United States Survey, _____



MONTGOMERY COUNTY, INDIANA, 1928

Assessor's Plat-Book for _____ Township No. _____

PT. WAYNE PLO. CO. FT. WAYNE, IND.

NAMES OF OWNERS	Number on Plat	DESCRIPTION	Location			Acres	Hundredths	Value of Lands	Value of Improvements	Value of Lands and Improvements
			Section	Township	Range					
Bralton Walter V and Grace	1	SW ⁴ & E ⁴	13	18	3	40		2700		2700
Evans Thomas E	2	E ² & E ⁴	13	18	3	80		5200	1000	6200
Martin C F and M C	3	E ² NE ⁴	13	18	3	80		5360	1000	6360
Porter J. J. and O. V.	4	W ² NW ⁴	13	18	3	79	60	5200	800	6000
Powell George W.	5	SW ⁴	13	18	3	160		11200	800	12000
Swisher George W.	6	pt	13	18	3	199	50	14000	2000	16000
Perry Grover E	7	pt NW ⁴	13	18	3		50	40	75	115

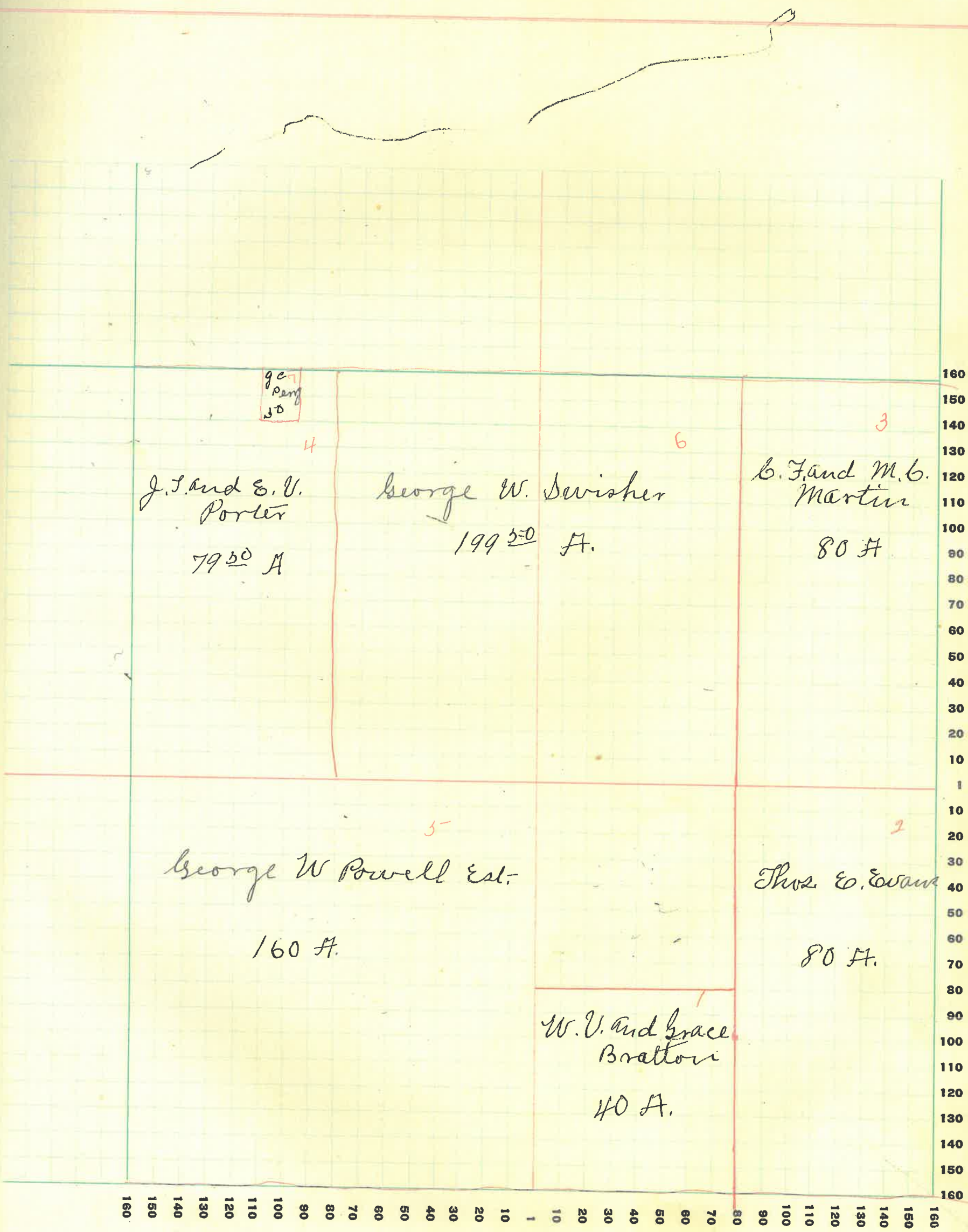
63950

49375

SECTION No. 13

Congressional Township No. _____, R. _____

SCALE: Forty rods to an inch, or ten rods to a space, Congress Land, which is one mile square for a section.
Number of acres in this section, according to United States Survey, _____



MONTGOMERY COUNTY, INDIANA, 1928

Assessor's Plat-Book for _____ Township No. _____


PT. WAYNE FIG. CO. PT. WAYNE, IND.

NAMES OF OWNERS	Number on Plat	DESCRIPTION	Section	Township	Range	Aeres	Hundredths	Value of Lands	Value of Improve-ments	Value of Lands and Improve-ments
Byrd Carrie	1	pt E ² S W ⁴	14	18	3	39		1950	400	2350
Byrd Mark	2	pt E ² S W ⁴	14	18	3	18	70	810		810
Brown Robert H and Louis E.	3	N ² S E ⁴	14	18	3	81	25	4860	1000	5860
Brown Robert H.	4	S ² S E ⁴	14	18	3	80	75	4800		4800
Bruce Orinda N	5	pt N ²	14	18	3	240		15600	1000	16600
McCutine M. E. J.	6	pt S W ⁴	14	18	3	100		4000		4000
Porter J. T. and E. V.	7	E ² N E ⁴	14	18	3	77	25	5200	1200	6400
						63895				40820

SECTION No. 14

Congressional Township No. _____, R. _____

SCALE: Forty rods to an inch, or ten rods to a space, Congress Land, which is one mile square for a section.
Number of acres in this section, according to United States Survey, _____



MONTGOMERY COUNTY, INDIANA, 1928

Assessor's Plat-Book for _____ Township No. _____

PT. WAHNE PLO. CO. FT. WAYNE, IND.

NAMES OF OWNERS	Number on Plat	DESCRIPTION	Section	Township	Range	Acres	Hundredths	Value of Lands	Value of Improvements	Value of Lands and Improvements
Bratton Bale and Emma	1	pt-1 ² NE ²	15	18	3	120		7500	800	8300
Bruce Lehas. H	2	NE ⁴ NE ⁴	15	18	3	40		2600		2600
" " "	2	E ² SE ⁴	15	18	3	82		4420	400	5320
" " "	2	pt-E ² SW ⁴	15	18	3	34		1700		1700
Chadwick Lloyd E	3	W ² SE ⁴	15	18	3	80		5200	800	6000
Lane Sam W.	4	W ² NW ⁴	15	18	3	80		5600	900	6500
Linn Wheeler A	5	N ² N ²	15	18	3	80		5600	900	6500
Richardson John Nest	6	W ² SW ⁴	15	18	3	80		5200	800	6000
Winger Lewis	7	pt-E ² SW ⁴	15	18	3	43.50		2175	500	2675

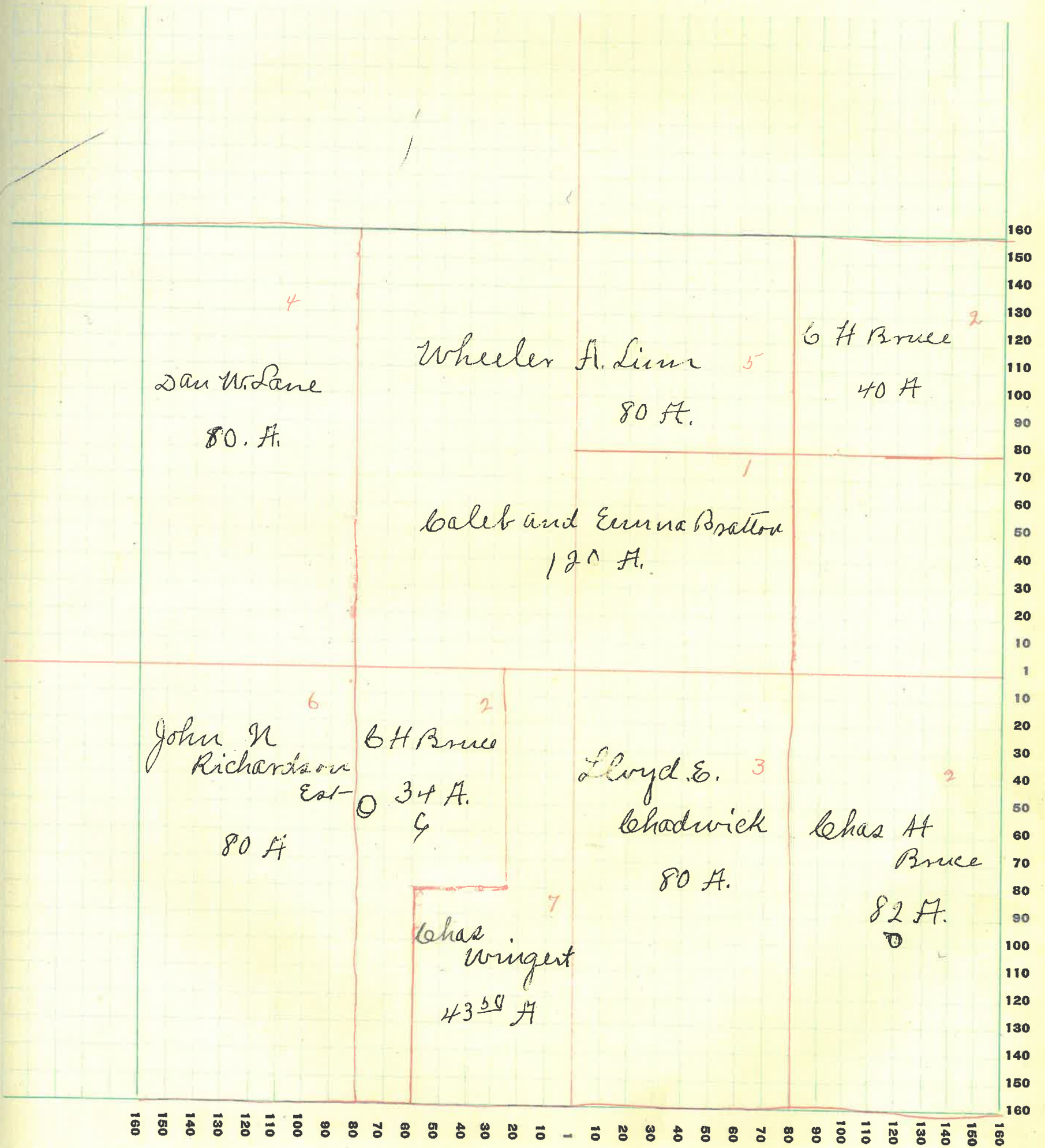
63950

45595

SECTION No. 15

Congressional Township No. _____, R. _____

SCALE: Forty rods to an inch, or ten rods to a space, Congress Land, which is one mile square for a section.
Number of acres in this section, according to United States Survey, _____



MONTGOMERY COUNTY, INDIANA, 1928

Assessor's Plat-Book for _____ Township No. _____


PT. MARIETTE PLO. CO. FT. WAYNE, IND.

NAMES OF OWNERS	Number on Plat	DESCRIPTION	Section	Township	Range	Acres	Hundredths	Value of Lands	Value of Improvements	Value of Lands and Improvements
Lice W. B.	1	N 6 4	16	18	3	162		10530	1000	11530
Lewey J. W.	2	W 2 S W 4	16	18	3	86	27	5800	1000	6800
Loop Clyde S.	3	E 2 S 2	16	18	3	93		6045	800	6845
Potts R. C.	4	E 2 N 2 S 2	16	18	3	44		2640	600	3240
Stephens Marietta	5	E 2 S 4	16	18	3	80		5600	600	6200
Frank and Mattie Shera	6	E 2 S 2	16	18	3	172	75	10320	300	10620
						63802		45235		

SECTION No. 16

Congressional Township No. _____, R. _____

SCALE: Forty rods to an inch, or ten rods to a space, Congress Land, which is one mile square for a section.
Number of acres in this section, according to United States Survey, _____



MONTGOMERY COUNTY, INDIANA, 1928

Assessor's Plat-Book for Walnut

Township No. _____

PT. WAYNE PLO. CO. FT. WAYNE, IND.

NAMES OF OWNERS	Number on Plat	DESCRIPTION	Section	Township	Range	Acres	Hundredths	Value of Lands	Value of Improvements	Value of Lands and Improvements
Linn J. and M. A.	1	W ² W ²	17	18	3	160		11200	1000	12200
Loop W. C. and E. J.	2	W ² S E ⁴	17	18	3	52	70	3415	600	4015
Loop W. C.	3	E ² N W ⁴	17	18	3	80		5600	1200	6800
" "	3	W ² N E ⁴	17	18	3	80		5200		5200
" "	3	Pt. S ²	17	18	3	109	05	7000		7500
Shewey Harry D.	4	E ² S E ⁴	17	18	3	79	50	3200	100	6100
Walkup Rancher Co.	5	E ² N E ⁴	17	18	3	80		4000	400	4400


639 25

245715

SECTION No. 17

Congressional Township No. _____, R. _____

SCALE: Forty rods to an inch, or ten rods to a space, Congress Land, which is one mile square for a section.
Number of acres in this section, according to United States Survey, _____

$$\begin{array}{r}
 90 \\
 107.05 \\
 52.70 \\
 \hline
 239.75 \\
 80 \\
 \hline
 319
 \end{array}$$


MONTGOMERY COUNTY, INDIANA, 1928

Assessor's Plat-Book for _____ Township No. _____

PT. WAYNE PLO. CO. FT. WAYNE, IND.

NAMES OF OWNERS	Number on Plat	DESCRIPTION	Section	Township	Range	Acres	Hundredths	Value of Lands	Value of Improvements	Value of Lands and Improvements
Clark Raymond A	1	pt-N ^w NE ⁴	18	18	3	1		100		100
Lice Ida L	2	pt-S ² SE ⁴	18	18	3	13	60	945		945
Detchon Max and Lida	3	pt-E ² NE ⁴	18	18	3	8	57	595		595
Dickson Katie D.	4	pt-NE ⁴ NE ⁴	18	18	3	1	84	75	100	175
Edwards O. C.	5	pt-NE ⁴	18	18	3	14	21	1200		1200
Fletcher John H	6	pt-NW ⁴	18	18	3		35	50		50
Harris Andrew J.	7	pt-NE ⁴ SW ⁴	18	18	3	10		1000	500	1500
Jarvis Jacob M	8	pt-NE ⁴	18	18	3	1		70		70
Jones Sarah J and Aureline	9	pt-SE ⁴	18	18	3	10		700		700
Keller Alva and Lucinda	10	pt-NW ⁴	18	18	3	34	09	1700		1700
Linn Asbury	11	pt-SE ⁴	18	18	3	34	26	2500	275	2775
Mullikin Walter B	12	pt-E ²	18	18	3	106	95	7490	2000	9490
Myers D. F and Wm B	13	pt-SE ⁴	18	18	3	29	12	1740		1740
Nelson Wm F	14	pt-SW ⁴	18	18	3	29	48	1455		1455
" "	14	" "	18	18	3	99	18	6700		6700
" "	14	pt-W ² , NW ⁴	18	18	3	81	04	5600	7000	12600
Pattison Giles W	15	pt-N ²	18	18	3	4	85	325		325
" "	15	pt-W ² NE ⁴	18	18	3	2	60	160	800	960
Peterson C. C.	16	pt-NE ⁴	18	18	3	12	60	845		845
Reinson M. L.	17	pt-NW ⁴ SE ⁴	18	18	3	15		1050	700	1750
Rosen Roy M and Cora	18	pt-NE ⁴	18	18	3	1	25	150	500	650
Scott Susan E and Wm D	19	pt-SE ⁴	18	18	3	1		100	300	400
Ward Chas. B	20	pt-NW ⁴	18	18	3	40		2800	1200	4000

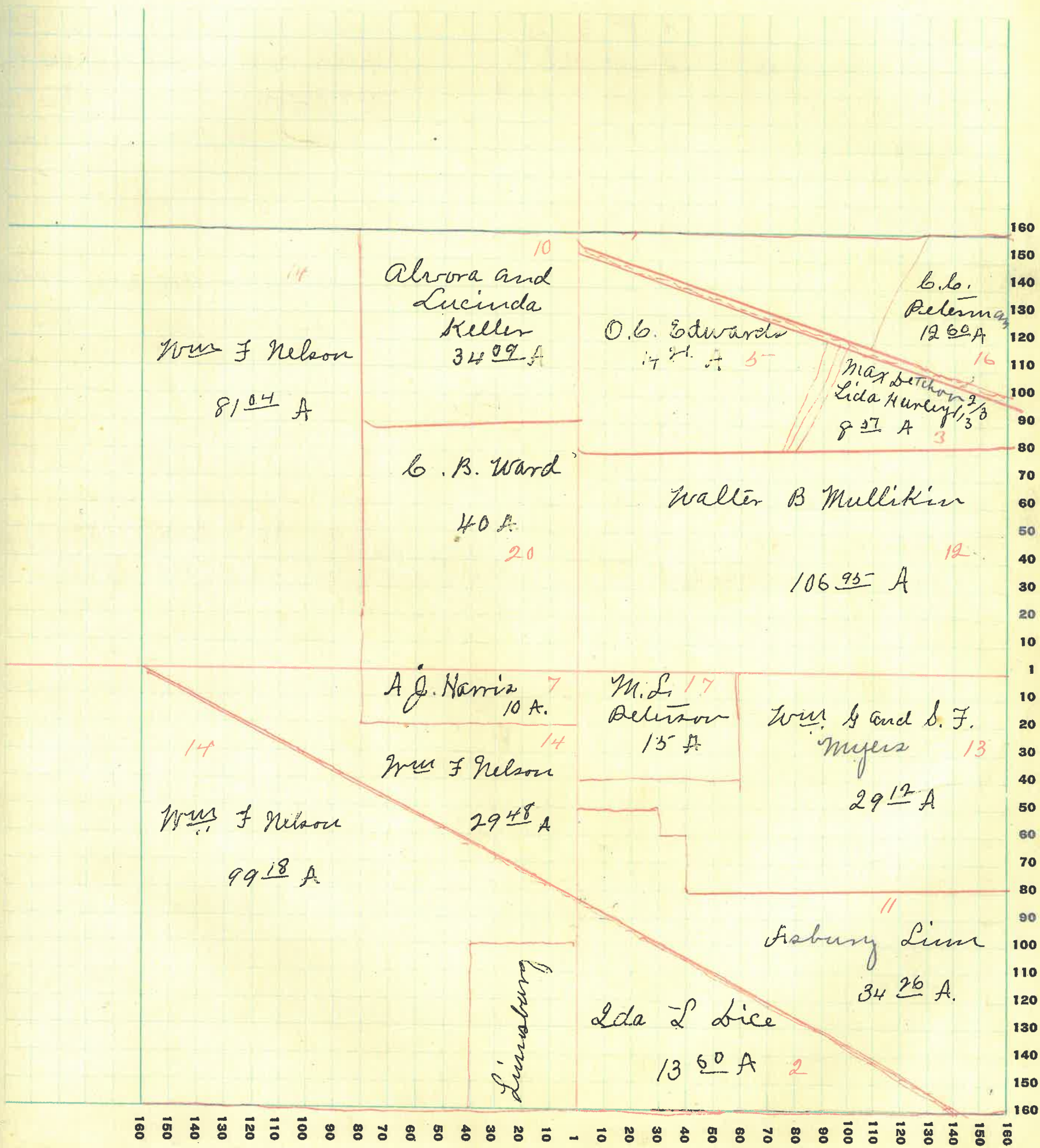
545 30

50725

SECTION No. 18

Congressional Township No. _____, R. _____

SCALE: Forty rods to an inch, or ten rods to a space, Congress Land, which is one mile square for a section.
Number of acres in this section, according to United States Survey, _____



MONTGOMERY COUNTY, INDIANA, 1928

Assessor's Plat-Book for _____ Township No. _____

PT. WARE PTO. CO. FT. WAYNE, IND.

NAMES OF OWNERS	Number on Plat	DESCRIPTION	Section	Township	Range	Acres	Hundredths	Value of Lands	Value of Improvements	Value of Lands and Improvements
Brown Thos S	1	SE ² NW ⁴	19	18	3	16	98	1105		1105
Beck H.B	2	NE ⁴ NW ⁴	19	18	3	10		700		700
Dice Manly	3	NE ⁴ NE ⁴	19	18	3	39		2730		2730
Dice W.B.	4	SE ² SE ²	19	18	3	80		5600		5600
Dice Manly B	5	NE ² NE ⁴	19	18	3	80		5600	800	6400
Dice "	6	SW ⁴ SE ⁴	19	18	3	40		2600		2600
Engle Brinton P and Lillie	6	NE ² NW ⁴	19	18	3	17	80	1170		1170
Hobson E. A.	7	SE ² NW ⁴	19	18	3	10		700		700
Huffman C.W	8	NE ² SW ⁴	19	18	3	9	78	600	150	750
Wallace Nichol		NE² SW⁴	19	18	3	80		5200	600	5800
Smith Mary R	9	SE ² SW ⁴	19	18	3	10	99	715	150	865
Lane Jand L J.	10	SE ⁴ SE ⁴	19	18	3	40		2600	400	3000
Mullikin W.S.	11	NE ² NW ⁴	19	18	3	43		2795		2795
Payne Stanley and Lena	12	NW ² SE ⁴	19	18	3	40		2600	400	3000
Minnich Isabel S	13	NE ² SW ⁴	19	18	3	58	04	3770	600	4370
Wallace Nichol	14	NE ² SW ⁴	19	18	3	80		5200	600	5800
Wallace Nichol	15	NE ⁴ NW ⁴	19	18	3	30		2400	800	3200
Trust Co Crawfordside	15	NE ⁴ NW ⁴	19	18	3	30		1800	200	2000
Wise Effie E	16	NE ⁴ NE ⁴	19	18	3	25	100		300	400

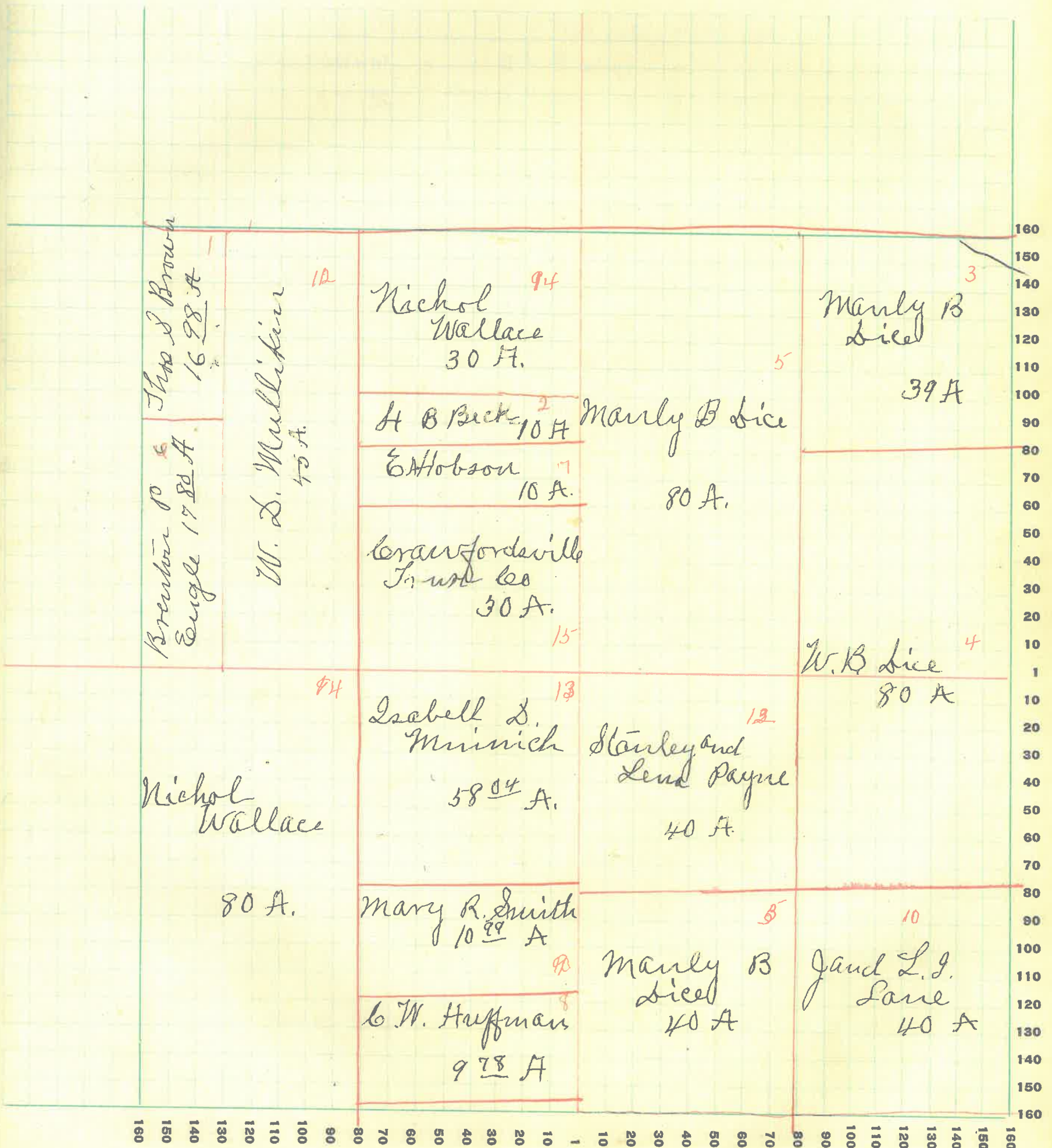
63584

47185

SECTION No. 19

Congressional Township No. _____, R. _____

SCALE: Forty rods to an inch, or ten rods to a space, Congress Land, which is one mile square for a section.
 Number of acres in this section, according to United States Survey, _____



MONTGOMERY COUNTY, INDIANA, 1928

Assessor's Plat-Book for _____

Township No. _____

PT. WAYNE CO., IN.

NAMES OF OWNERS	Number on Plat	DESCRIPTION	Section	Township	Range	Acres	Hundredths	Value of Lands	Value of Improvements	Value of Lands and Improvements
Bratton Ida M	1	pt-SW ⁴	20	18	3	40		2600	400	3000
Clahan John H Jr	2	pt-SE ⁴ SW ⁴	20	18	3	26	52	1720	400	2120
Clahan Patrick	3	pt-SE ⁴ SE ⁴	20	18	3	20		1300		1300
Lice Manly B	4	pt-NW ⁴	20	18	3	94		6580	1500	8080
Lice W. B	5	NW ⁴ SE ⁴	20	18	3	40		2800	500	3300
Lice W. B and A M	6	pt-SW ⁴ NE ⁴	20	18	3	17		1190		1190
Martin Charles and Maggie May	7	pt-W ² NE ⁴	20	18	3	60		4095	1000	5095
Mullikin N. D	8	pt-NW ⁴	20	18	3	57	50	4000	1500	5500
Loop W. C	9	pt-E ² E ²	20	18	3	34	50	2070	200	2270
Lerry Leonard	10	pt-S ² SE ⁴	20	18	3	60		4000	400	4400
Ward John W	11	pt-SW ⁴	20	18	3	93	70	6120	500	6620
Weaver Burl	12	pt-E ² E ²	20	18	3	76	68	5000	500	5500

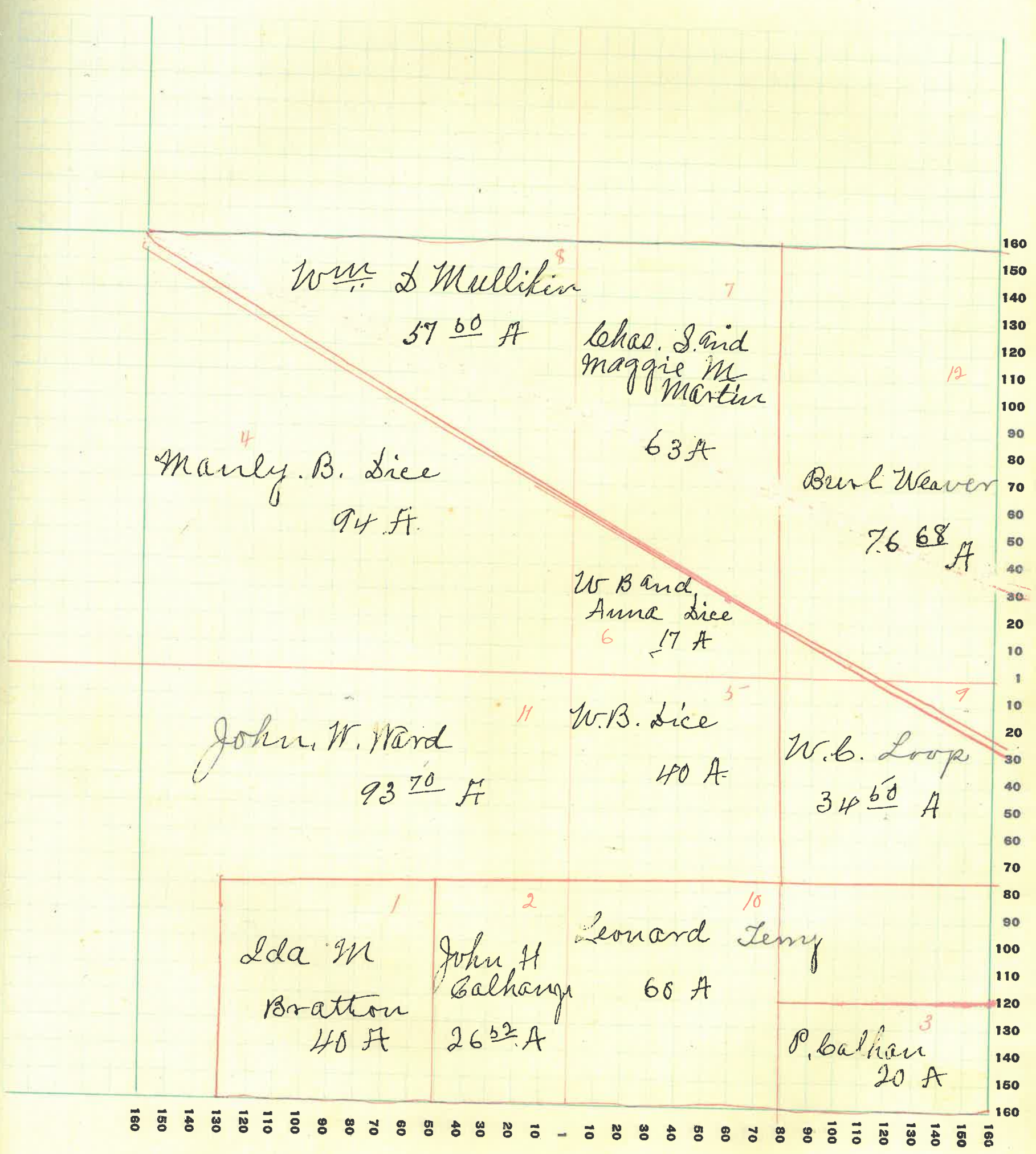
622 90

47925

SECTION No. 20

Congressional Township No. _____, R. _____

SCALE: Forty rods to an inch, or ten rods to a space, Congress Land, which is one mile square for a section.
Number of acres in this section, according to United States Survey, _____



MONTGOMERY COUNTY, INDIANA, 1928

Assessor's Plat-Book for _____ Township No. _____

PT. WAYNE PLS. CO. PT. WAYNE, IND.

NAMES OF OWNERS	Number on Plat	DESCRIPTION	Section	Township	Range	Acres	Hundredths	Value of Lands	Value of Improvements	Value of Lands and Improvements
Bowman Mary & Leavin-Eva L.	1	pt-E ² E ²	21	18	3	20		2500	200	2700
Linn Gertrude	2	pt-W ² NE ⁴	21	18	3	140		1400	400	1800
Linn Henry C	3	pt-S E ⁴	21	18	3	21	30	1395		1395
Loop W. Land & J	4	pt-S ² S E ⁴	21	18	3	50	78	3315	800	4115
Manning George	5	N W ⁴	21	18	3	160		11530	800	12330
Loop W. Land & J	6	pt-E ² NE ⁴	21	18	3	61	55	3000		3000
Myers Margaret J	7	N W ⁴ N W ⁴	21	18	3	36		1800		1800
McDonald George	8	pt-S ²	21	18	3	41	33	2050		2050
Paddock Eric B and Lillie R	9	pt-SW ⁴ SW ⁴	21	18	3	10		650		650
Peck Francis C	10	pt-S ² S ²	21	18	3	119	67	7735	1000	8735
Rutan Robt H	11	pt-SW ⁴ SW ⁴	21	18	3	16	87	1100	500	1600
	12		21	18	3	20		1300	400	1700

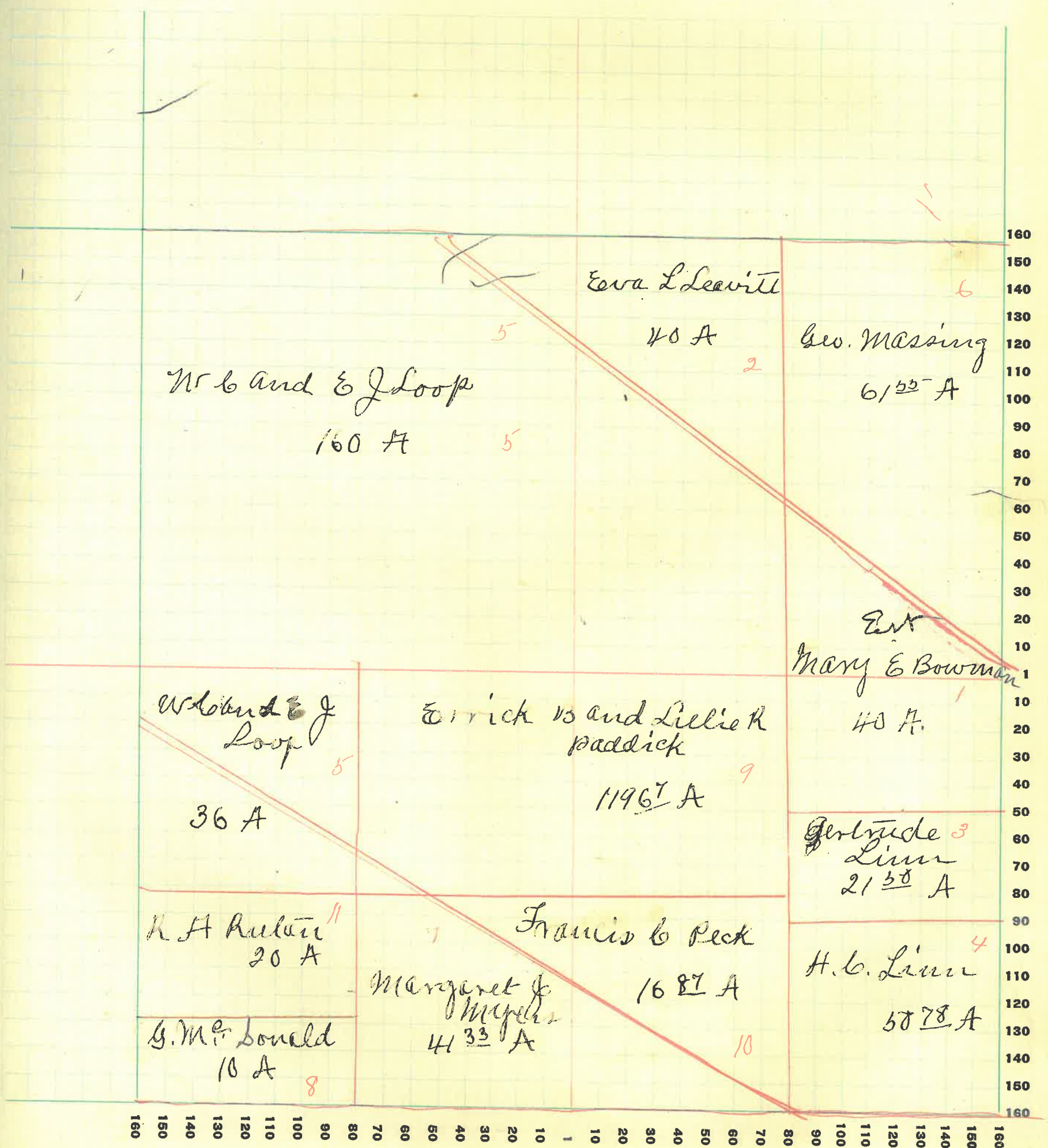
61770

41375

SECTION No. 21

Congressional Township No. _____, R. _____

SCALE: Forty rods to an inch, or ten rods to a space, Congress Land, which is one mile square for a section.
Number of acres in this section, according to United States Survey, _____



MONTGOMERY COUNTY, INDIANA, 1928

Assessor's Plat-Book for _____ Township No. _____

PT. WAYNE PLO. CO. FT. WAYNE, IND.

NAMES OF OWNERS	Number on Plat	DESCRIPTION	Section	Township	Range	Acres	Hundredths	Value of Lands	Value of Improvements	Value of Lands and Improvements
Bronaugh Claud and Opal	1	S ² N ² E ⁴	22	18	3	62	50	3125	250	3375-
Berryhill Thomas M and Mary	2	pt S ²	22	18	3	117	38	7020	800	7820
Brown Susie M	3	pt N ² E ⁴ S ² W ⁴	22	18	3	7	07	455		455
Chadwick Clarence C	4	pt N ² N ²	22	18	3	68	75	4800	1200	6000
Chadwick C. C. and Virginia	5	pt N ² W ⁴	22	18	3	20		1100		1100
Cornier W. A.	6	pt S ² W ⁴ S ² W ⁴	22	18	3	5		275		275-
Crimes Joseph A	7	pt N ² E ⁴	22	18	3	48	75	2880	1000	2880
Linn C. W.	8	pt S ² S ² E ⁴	22	18	3	44	62	3080	800	3880
Massing George J and Lulu	9	pt N ²	22	18	3	115		6900	1200	8100
Morris Catherine	10	pt N ² E ⁴ S ² W ⁴	22	18	3	3	10	200	200	400
Morris James H	11	pt S ² W ⁴	22	18	3	30		1800		1800
McVey Viola	12	N ² E ⁴ S ² E ⁴	22	18	3	40		2400		2400
Terwilliger Geo W and Everett L. Luster	13	N ² S ² W ⁴	22	18	3	70		4330	800	5130
Williams Frances Ann	14	pt N ² E ⁴ S ² W ⁴	22	18	3	3	25	200	200	400

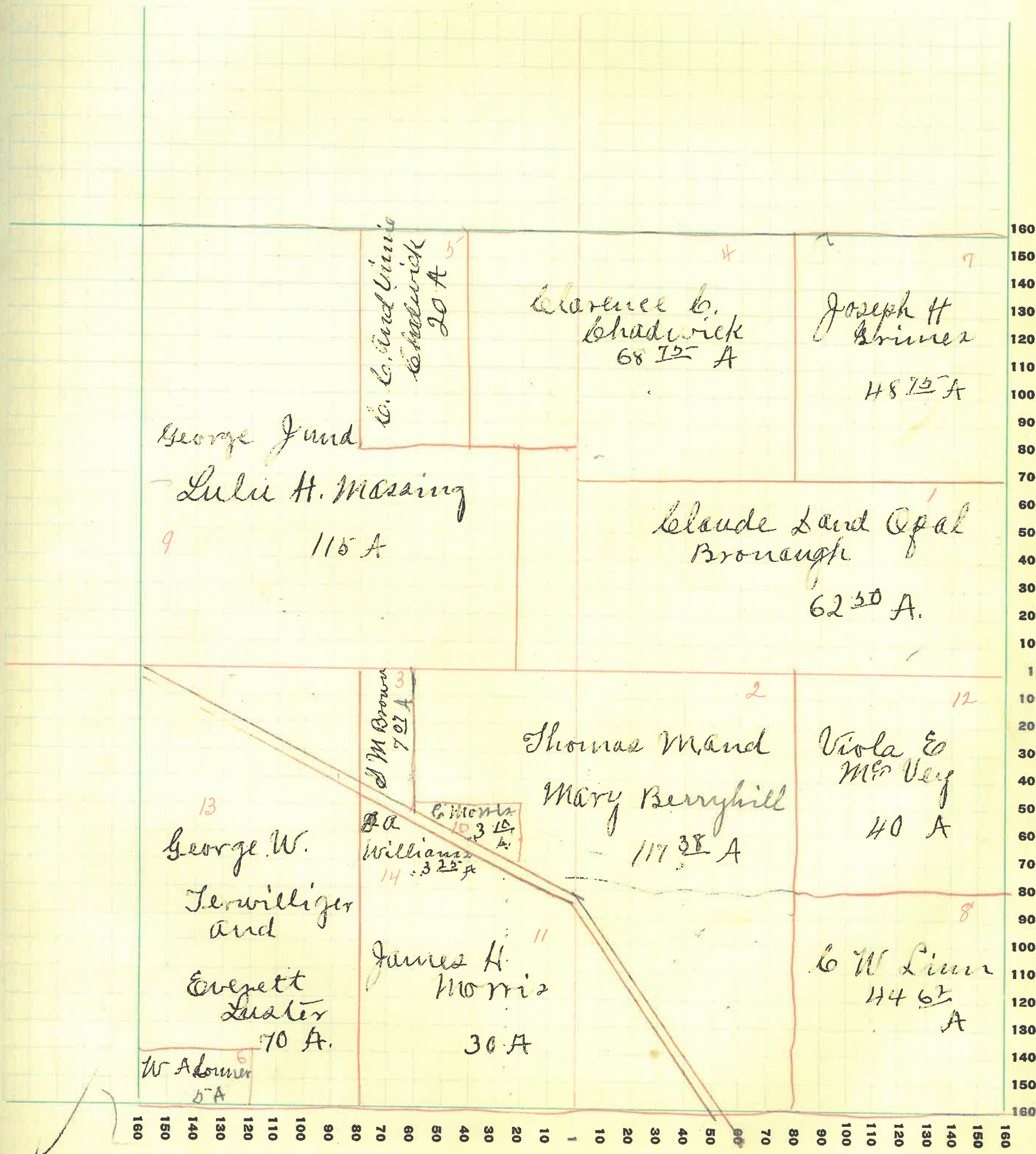
63542

44335-

SECTION No. 22

Congressional Township No. _____, R. _____

SCALE: Forty rods to an inch, or ten rods to a space, Congress Land, which is one mile square for a section.
Number of acres in this section, according to United States Survey, _____



MONTGOMERY COUNTY, INDIANA, 1928

Assessor's Plat-Book for _____ Township No. _____

PT. WAYNE PTO. CO. PT. WAYNE, IND.

NAMES OF OWNERS	Number on Plat	DESCRIPTION	Section	Township	Range	Acres		Value of Lands	Value of Improvements	Value of Lands and Improvements
							Hundredths			
Bronaugh Leah S	1	pt SW ⁴	23	18	3	117	50	7635	400	8035
Evans Thomas &	2	pt E ²	23	18	3	160	80	10400	2400	12800
McIntire M. E	3	E ² NE ⁴	23	18	3	80		5200		5200
McIntire Martha &			23	18	3					
and J H	4	E ² NW ⁴	23	18	3	80		4800	700	5500
McIntire Lizzie	5	pt W ² NW ⁴	23	18	3	20	70	1300		1300
Reed Bertha	6	pt NW ⁴ NW ⁴	23	18	3	33		2000		2000
Reed Robert O	7	pt SW ⁴ NW ⁴	23	18	3	26		1600		1600
Stewart Marion S	8	pt SW ⁴	23	18	3	43	07	3500		3500
Williams Jenn	9	S ² SE ⁴	23	18	3	80		5600	700	6300


64107

37735

SECTION No. 23

Congressional Township No. _____, R. _____

SCALE: Forty rods to an inch, or ten rods to a space, Congress Land, which is one mile square for a section.
Number of acres in this section, according to United States Survey, _____



MONTGOMERY COUNTY, INDIANA, 1928

Assessor's Plat-Book for _____ Township No. _____

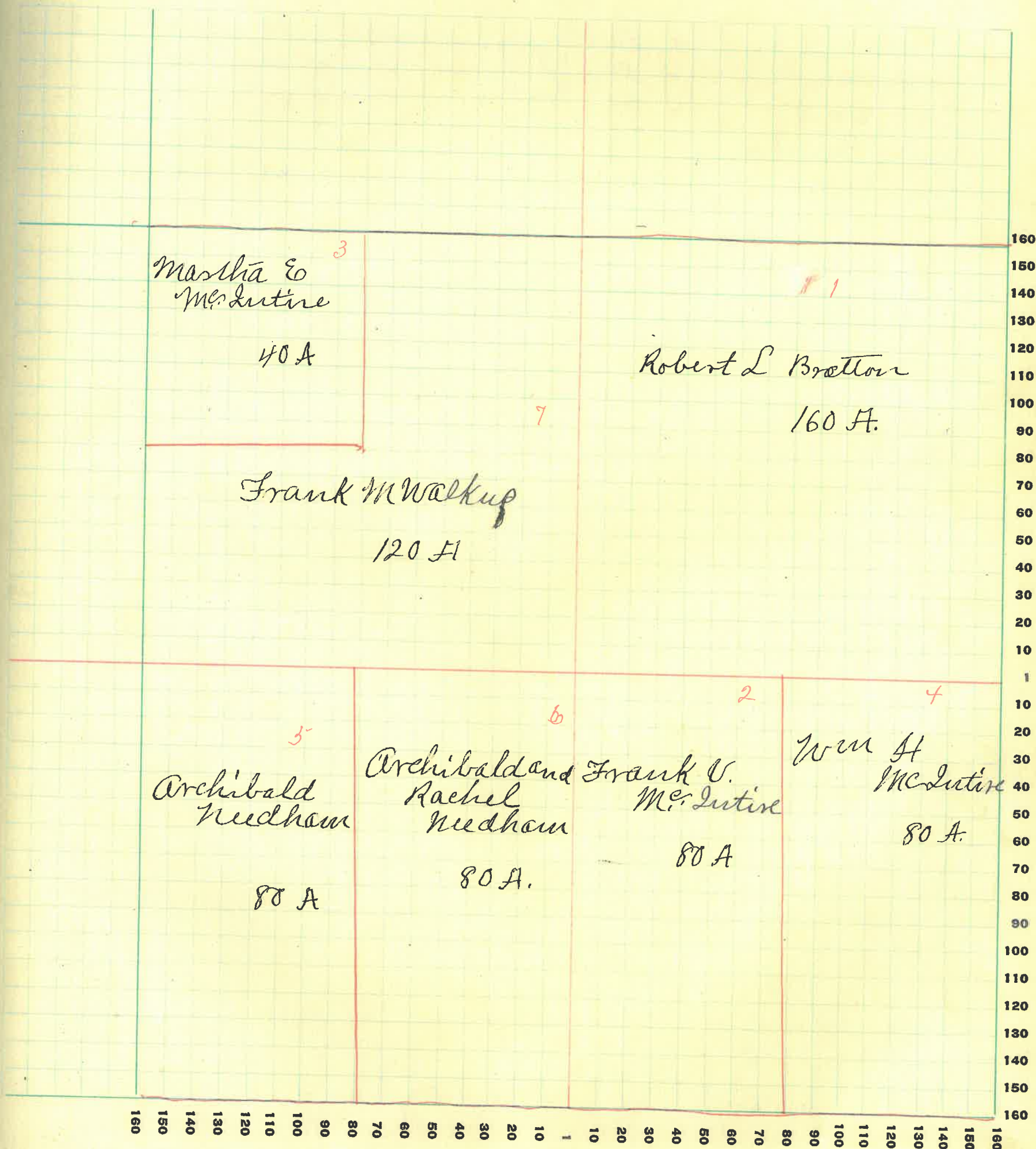
PT. WAYNE PTO. CO. PT. WAYNE, IND.

NAMES OF OWNERS	Number on Plat	DESCRIPTION	Section	Township	Range	Acres	Hundredths	Value of Lands	Value of Improvements	Value of Lands and Improvements
Bralton R.L.	1	NE ⁴	24	18	3	160		15000	600	10600
Mr. Luttrell Frank V.	2	W ² SE ⁴	24	18	3	80		5600	900	6500
Mr. Luttrell M. E.	3	NW ⁴ NW ⁴	24	18	3	40		2600	1200	3800
Mr. Luttrell W. H.	4	E ² SE ⁴	24	18	3	80		5600	900	6500
Needham Archibald	5	W ² SW ⁴	24	18	3	80		6000		6000
Needham Archibald and Rachel	6	E ² SW ⁴	24	18	3	80		6000	1500	7500
Walker Frank M. Maggie Love Adams.	7	pt NW ⁴	24	18	3	120		8400	1400	9800
						640				50700

SECTION No. 24

Congressional Township No. _____, R. _____

SCALE: Forty rods to an inch, or ten rods to a space, Congress Land, which is one mile square for a section.
Number of acres in this section, according to United States Survey, _____



MONTGOMERY COUNTY, INDIANA, 1928

Assessor's Plat-Book for _____ Township No. _____


FT. WAYNE PLS. CO. FT. WAYNE, IND.

NAMES OF OWNERS	Number on Plat	DESCRIPTION	Location			Acres	Hundredths	Value of Lands	Value of Improvements	Value of Lands and Improvements
			Section	Township	Range					
Bruch Johann	1	W2 S W4	25	18	3	76	11	6190	800	6990
Harris Chas. L	2	pt S2	25	18	3	191	67	12415	955	13370
Miller Jesse L	3	pt S E4	25	18	3	12		840		840
McLuttre M. E	4	pt N2	25	18	3	80		5200		5200
Routh John J	5	pt E2 S E4	25	18	3	64	27	4800	600	5400
Rowe Geo W.	6	pt S2 N2	25	18	3	63	33	4725	800	5525
Shuvey Frank H	7	E2 N E4	25	18	3	80		6000	400	6400
Stone Ellen	8	pt N2 N2	25	18	3	65		4500	450	5000
						632	38		48725	

SECTION No. 25

Congressional Township No. _____, R. _____

SCALE: Forty rods to an inch, or ten rods to a space, Congress Land, which is one mile square for a section.
Number of acres in this section, according to United States Survey, _____



MONTGOMERY COUNTY, INDIANA, 1928

Assessor's Plat-Book for _____

Township No. _____

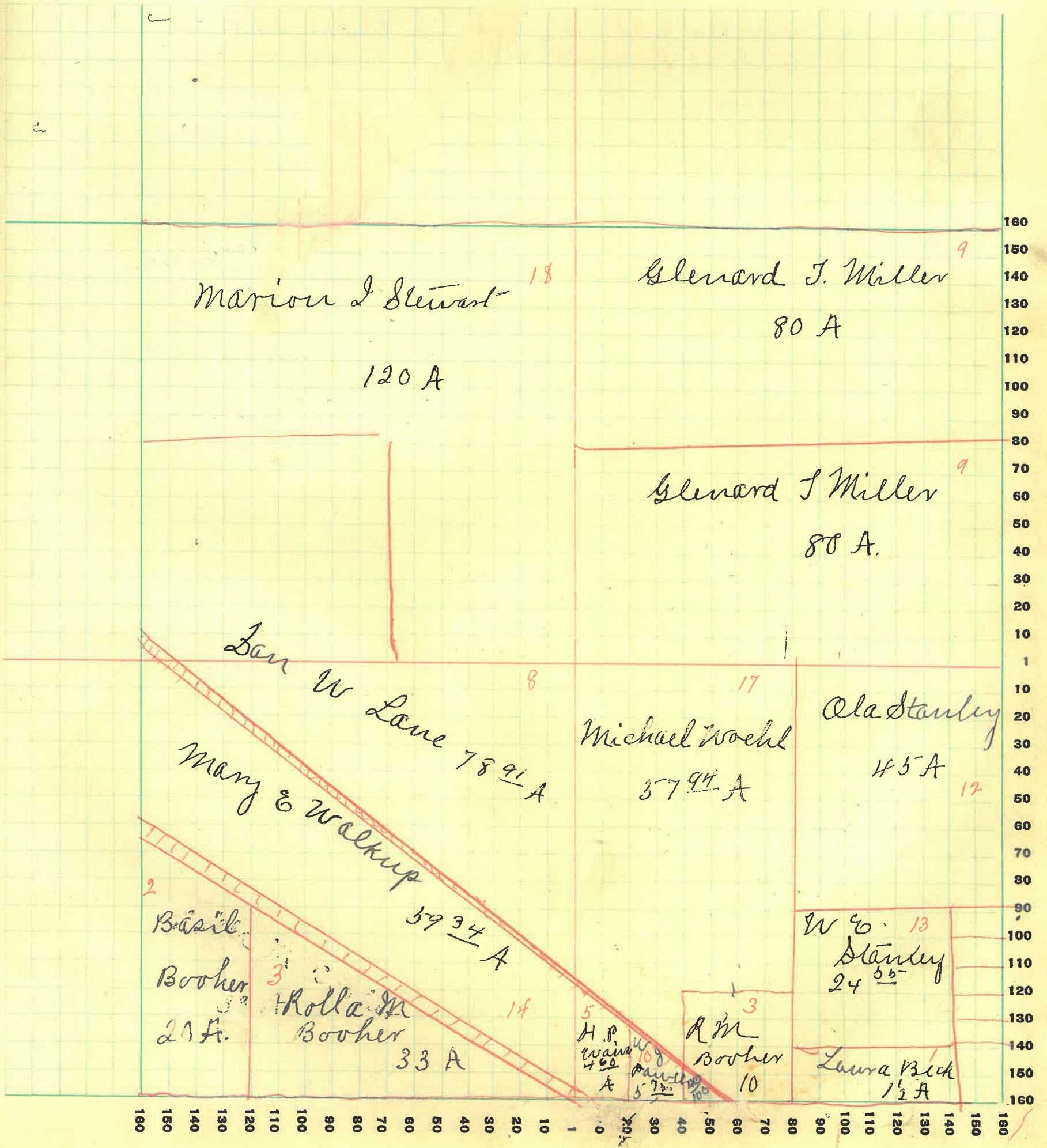
PT. WAYNE FIG. 00. FT. WAYNE, IND.

NAMES OF OWNERS	Number on Plat	DESCRIPTION	Section	Township	Range	Acres	Hundredths	Value of Lands	Value of Improvements	Value of Lands and Improvements
Beck Laura A	1	SE ⁴				1.50	100			100
Booher Basil V	2	SE ⁴				20	1300			7500
Booher Rollie M	3	SE ⁴				33	2475			2475
Booher Joseph	3	SE ⁴				10	500	700		1300
Davis Joseph J	4	SE ⁴ SE ⁴				8	80			80
Evans Harry P	5	SE ⁴ SE ⁴				4.60	400	800		1200
Evans Wm E	6	SE ⁴ SE ⁴				1	130	900		1050
Jones Wm S	7	SE ⁴ SE ⁴				40	50	100		150
Lane Dan W	8	W ²				78	91	5925	1000	6925
Miller Bernard	9	W ² NE ²				80	6400	1200		7600
" " " "	9	SE ⁴ NE ⁴				80	6400			6400
Powell James Ed J	10	SE ⁴ SE ⁴				5.75	400	200		600
Shewey Frank H	11	SE ⁴ SE ⁴				25	100	700		800
Stanley Ella	12	E ² SE ⁴				45.4	3600	800		4400
Stanley Walter E	13	E ² SE ⁴				24	2000			2000
Walkup Mary E	14	W ²				59	34	4650		4650
Walkup Rhoda	15	SE ⁴ SE ⁴				1	100	300		400
Welcher Alice	16	SE ⁴ SE ⁴				1	100	300		400
Woehl Michael	17	SE ⁴				57	94	4640	800	5440
Stewart-Marion J	18	NW ⁴				120	9000	800		9800
						625	13			57,120

SECTION No. 26

Congressional Township No. _____, R. _____

SCALE: Forty rods to an inch, or ten rods to a space, Congress Land, which is one mile square for a section.
Number of acres in this section, according to United States Survey, _____



MONTGOMERY COUNTY, INDIANA, 1928

Assessor's Plat-Book for _____

Township No. _____

PT. WAYNE PLO. CO. PT. WAYNE, IND.

NAMES OF OWNERS	Number on Plat	DESCRIPTION	Section	Township	Range	Acres	Hundredths	Value of Lands	Value of Improvements	Value of Lands and Improvements
Brown Arthur 1/3 and Susie M 1/3	1	Pt W ² E ²	27	18	3	41	01	3075	425	3500
Bruch Philip	2	Pt W ² NW ⁴	27	18	3	39	50	3100		
Chambers M.M. and M.E.	3	Pt NE ⁴	27	18	3	24	99	1600	400	1450
Conner W A	4	Pt NW ⁴ NW ⁴	27	18	3	14	75	900		750
Duke Jerusha Life est	5	Pt E ²	27	18	3	75	77	5700	800	6500
Elliott Aaron J	6	Pt E ² E ²	27	18	3	57	90	2500	200	2700
Chas. Land Madge Ewen	7	SW ⁴ SE ⁴	27	18	3	40		3400	200	3600
Hunt Joseph b	8	Pt NW ⁴	27	18	3	53		3900	600	4500
Jarvis James g	9	Pt SE ⁴	27	18	3	59		4720	1200	5920
Linn W. J. and Maud	10	SE ⁴ SW ⁴	27	18	3	40		3200	600	3800
Mitchell Belle	11	E ² W ²	27	18	3	62	50	4410	400	4860
Smith Pearl M.	12	W ² SW ⁴	27	18	3	80		5600	1800	7400
Terrilliger and Luster	13	Pt NW ⁴ NW ⁴	27	18	3	18	75	1300		1300
Wheeler Mattie E	14	Pt NE ⁴ NE ⁴	27	18	3	20		13		1300

Robert B. Brattle
 (40.00) 36 ac.
 dumb (9.000)

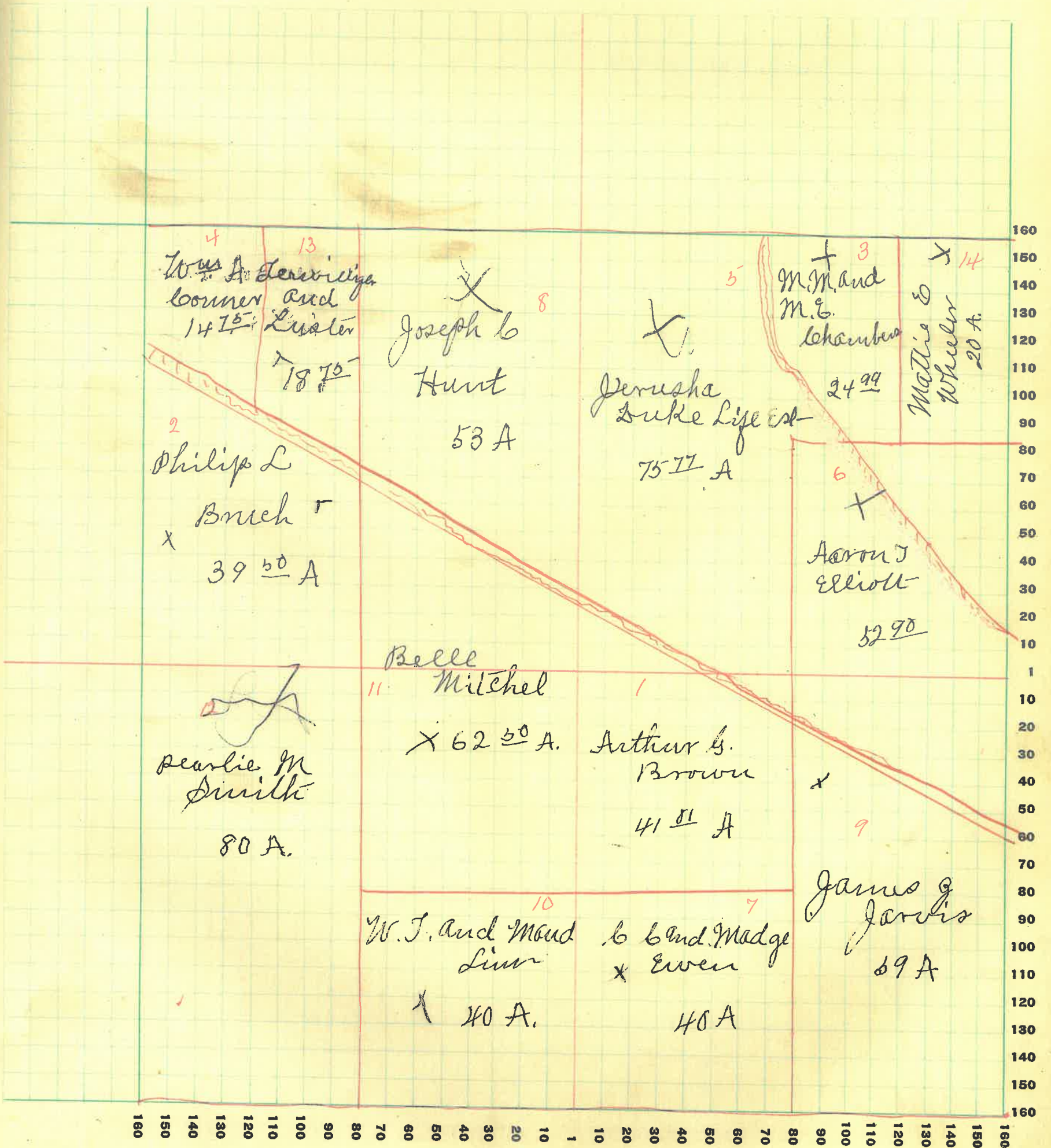
622 17

487.30

SECTION No. 27

Congressional Township No. _____, R. _____

SCALE: Forty rods to an inch, or ten rods to a space, Congress Land, which is one mile square for a section.
Number of acres in this section, according to United States Survey, _____



MONTGOMERY COUNTY, INDIANA, 1928

Assessor's Plat-Book for _____ Township No. _____

PT. WAYNE PTL. CO. PT. WAYNE, IND.

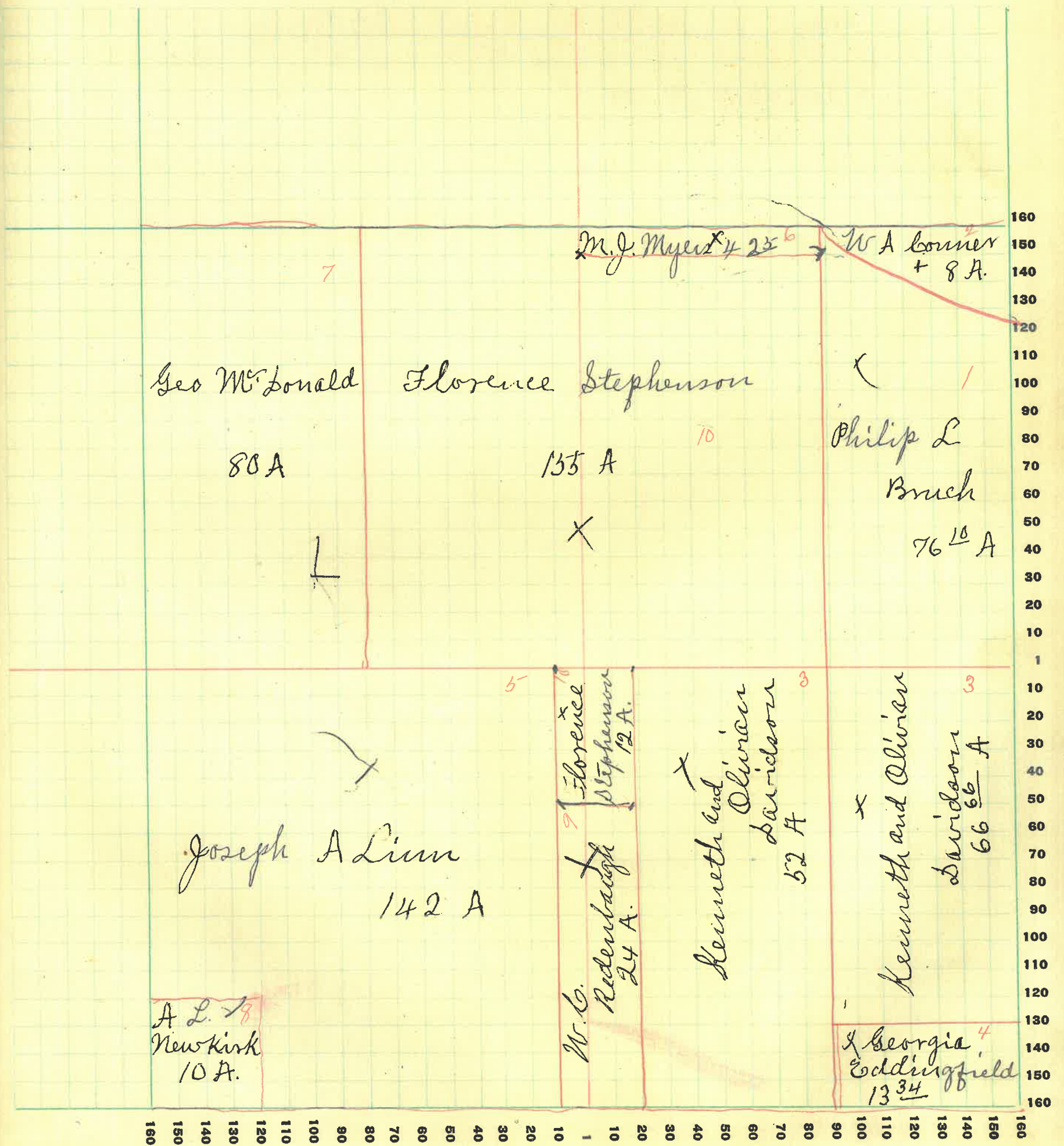
NAMES OF OWNERS	Number on Plat	DESCRIPTION	TOWNSHIP			Acres	Hundredths	Value of Lands	Value of Improvements	Value of Lands and Improvements
			Section	Township	Range					
Bruch Philip L	1	pt E ² NE ⁴	28	18	3	76	10	6080	1580	7580
Bonner W A	2	NE ⁴ NE ⁴	28	18	3	8		650	600	1250
Davidson Kenneth and Olivia	3	W ² SE ⁴	28	18	3	52		3640	500	4140
Davidson Kenneth and Olivia	3	pt E ² SE ⁴	28	18	3	66	66	4990	1200	6190
Eddingfield Georgia	4	pt SE ⁴ SE ⁴	28	18	3	13	34	530		530
Linn Joseph A	5	pt SW ⁴	28	18	3	147		10640	300	10940
Myers Margaret	6	pt NE ⁴	28	18	3	4	25	275		275
Mr. Donald Geo	7	W ² NW ⁴	28	18	3	80		6000	800	6800
New Kirk A. L.	8	pt SW ⁴ SW ⁴	28	18	3	10		750		750
Redenbaugh Wm C	9	pt S ²	28	18	3	24		1600	400	2000
Stephenson Florence	10	pt N ²	28	18	3	155		11625	1400	13025
" "	10	pt S ²	28	18	3	12		840		840

643 35 54270

SECTION No. 28

Congressional Township No. _____, R. _____

SCALE: Forty rods to an inch, or ten rods to a space, Congress Land, which is one mile square for a section.
Number of acres in this section, according to United States Survey, _____



of
nd
re
s

70

MONTGOMERY COUNTY, INDIANA, 1928

Assessor's Plat-Book for _____ Township No. _____


PT. BURNS PRG. CO. FT. WAYNE, IND.

NAMES OF OWNERS	Number on Plat	DESCRIPTION	Section	Township	Range	Acres	Hundredths	Value of Lands	Value of Improvements	Value of Lands and Improvements
Bralton O.W.	1	S ² NW ⁴	29	18	3	80		6000	1200	7200
elahan John H Jr.	2	E ² NE ⁴	29	18	3	80		5800	600	6400
elahan Michael	3	N ² NW ⁴	29	18	3	80		5600	1100	6700
elahan Paty	4	pt E ²	29	18	3	100		7500	1500	9000
Hayes W.W.	5	pt W ² S W ⁴	29	18	3	34		2530		2530
Minnich Isabelle L	6	pt S ²	29	18	3	191		14325	1400	15725
Minnich Romulus A.	7	S E ⁴ S E ⁴	29	18	3	40		3000		3000
Cooby Berry and Pearl	8	NE ⁴ SE ⁴	29	18	3	40		3000	450	3450
							645			

SECTION No. 29

Congressional Township No. _____, R. _____

SCALE: Forty rods to an inch, or ten rods to a space, Congress Land, which is one mile square for a section.
Number of acres in this section, according to United States Survey, _____



MONTGOMERY COUNTY, INDIANA, 1928

Assessor's Plat-Book for _____ Township No. _____

PT. WAYNE PLO. CO. PT. WAYNE, IND.

NAMES OF OWNERS	Number on Plat	DESCRIPTION	Section	Township	Range	Acres	Hundredths	Value of Lands	Value of Improvements	Value of Lands and Improvements
Brown H and E E	1	NE ⁴	30	18	3	48		3600	800	4400
Corn George W.	2	SE ² W ²	30	18	3	40		2800	500	3300
Coulter Samuel and Hannah	3	NE ⁴	30	18	3	160		12500	600	12600
Hayes W.W.	4	SE ² SE ⁴	30	18	3	67	01	5025	1000	6025
Lurel Rebecca	5	SE ⁴ SW ⁴	30	18	3	30		2100	300	2400
Mangus J and E. D.	6	SE ² SW ⁴	30	18	3	40		2900		2900
McMullen J. E. and Lucinda E	7	SE ² SW ⁴	30	18	3	76	83	5740	1100	6840
Harris J. O.	8	SE ⁴	30	18	3	40		3000		3000
Weeks J. W. and J. B.	9	SE ² NW ⁴	30	18	3	45	76	2700		2700
" "	10	SE ² NW ⁴	30	18	3	76	53	5355	1000	6355

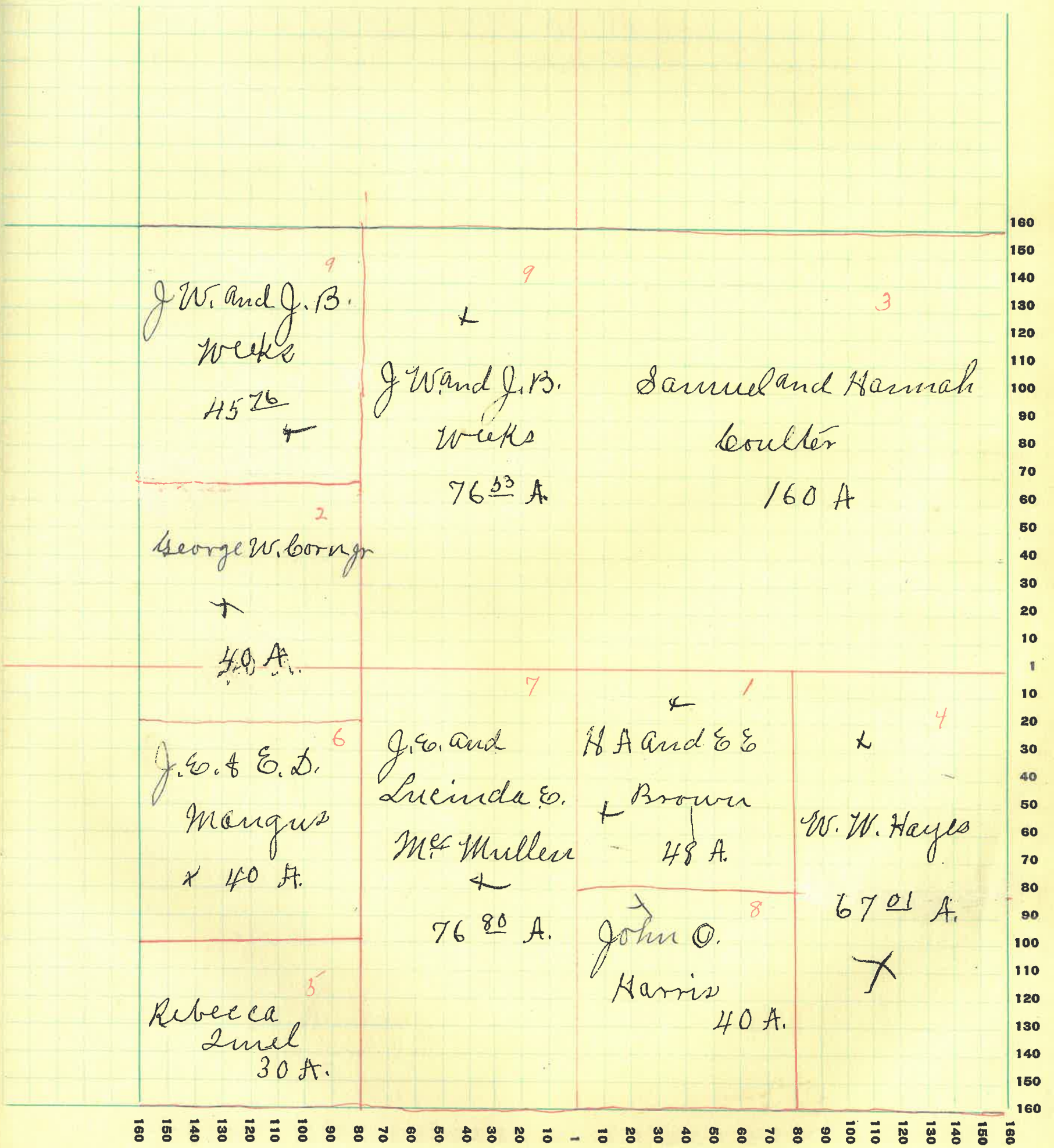
624 10

50520

SECTION No. 30

Congressional Township No. _____, R. _____

SCALE: Forty rods to an inch, or ten rods to a space, Congress Land, which is one mile square for a section.
 Number of acres in this section, according to United States Survey, _____



60

MONTGOMERY COUNTY, INDIANA, 1928

Assessor's Plat-Book for _____ Township No. _____

PT. WYSE PLO. CO. FT. WAYNE, IND.

NAMES OF OWNERS	Number on Plat	DESCRIPTION	Section	Township	Range	Acres	Hundredths	Value of Lands	Value of Improvements	Value of Lands and Improvements
Everson Hannah	1	S 6 ⁴	31	18	3	160		11200	800	12000
Harris A. J.	2	pt-NE ⁴	31	18	3	120		9000	1800	10800
Hayes H. W.	3	NE ⁴ NE ⁴	31	18	3	40		4800		4800
Hayes W. W.	4	pt-NW ⁴ NW ⁴	31	18	3	27		1890		1890
Lucretia Frances y	5	pt-NW ⁴	31	18	3	49	77	3000		3000
Linn Warner &	6	pt-SE ⁴ NW ⁴	31	18	3	8		560	200	760
Linn W. E. and W. A.	7	pt-W ²	31	18	3	111	90	7840	1000	8840
Marks R. W.	8	pt-E ² SW ⁴	31	18	3	39	13	2200		2200
McKormick Geo H and Mary Scyl	9	pt-SW ⁴	31	18	3	45		3150	400	3600
Walters Frank and Rose J.	10	pt-W ² SW ⁴	31	18	3	30		2250	500	2700

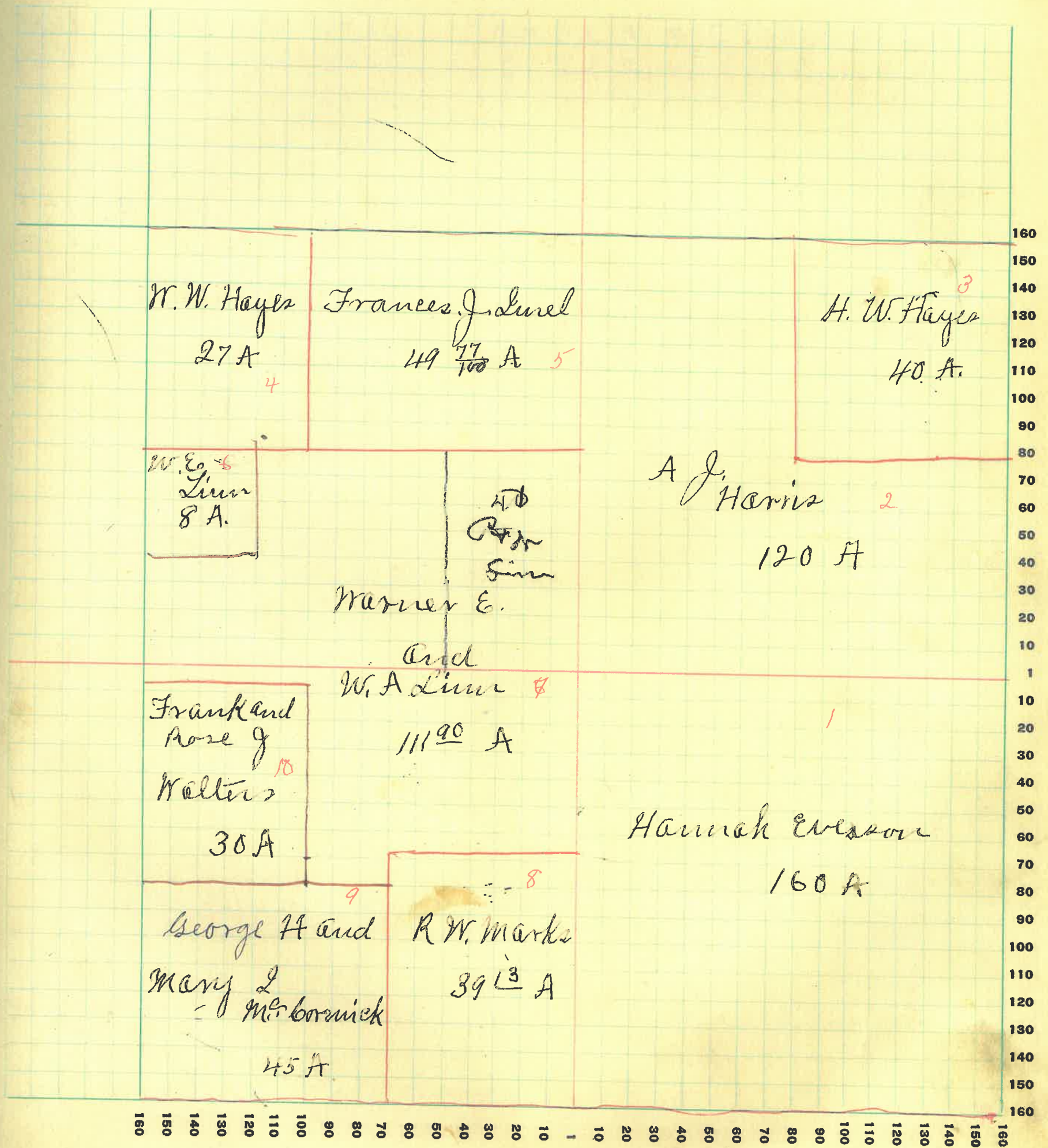
630 80

49790

SECTION No. 31

Congressional Township No. _____, R. _____

SCALE: Forty rods to an inch, or ten rods to a space, Congress Land, which is one mile square for 36 sections.
Number of acres in this section, according to United States Survey, _____



MONTGOMERY COUNTY, INDIANA, 1928

Assessor's Plat-Book for _____ Township No. _____

PT. WAYNE PLO. CO. PT. WAYNE, IND.

NAMES OF OWNERS	Number on Plat	DESCRIPTION	Section	Township	Range	Acres	Hundredths	Value of Lands	Value of Improvements	Value of Lands and Improvements
Brown Sarah, b.	1	Pl-NE ⁴	32	18	3	30		3750	800	4550
Hall A and B. H.	2	Pl-E ²	32	18	3	110		8200	800	9050
Hayes H W	3	Pl-W ² NW ⁴	32	18	3	20		1400		1400
Mrs. Elvira Hubert-J	4	Pl-W ² NW ⁴	32	18	3	60		4200	1200	5400
Mills W. Merton	5	Pl-NE ⁴	32	18	3	30		2400	600	3000
	5	E ² SE ⁴	32	18	3	80		6400	500	6900
Minnick R. D.	6	NE ⁴ NW ⁴	32	18	3	40		2700		2700
Myers George E and A. E.	7	W ² SW ⁴	32	18	3	80		6500	1200	7200
Newkirk A. L.	8	E ² NE ⁴	32	18	3	25	36	1750	400	2150
Norman Julia	9	E ² NE ⁴	32	18	3	25	36	1800	400	2200
Revell W. C. and Lulu H.	10	SE ⁴ NW ⁴ E ² SW ⁴	32	18	3	40 80		8400	1200	9600

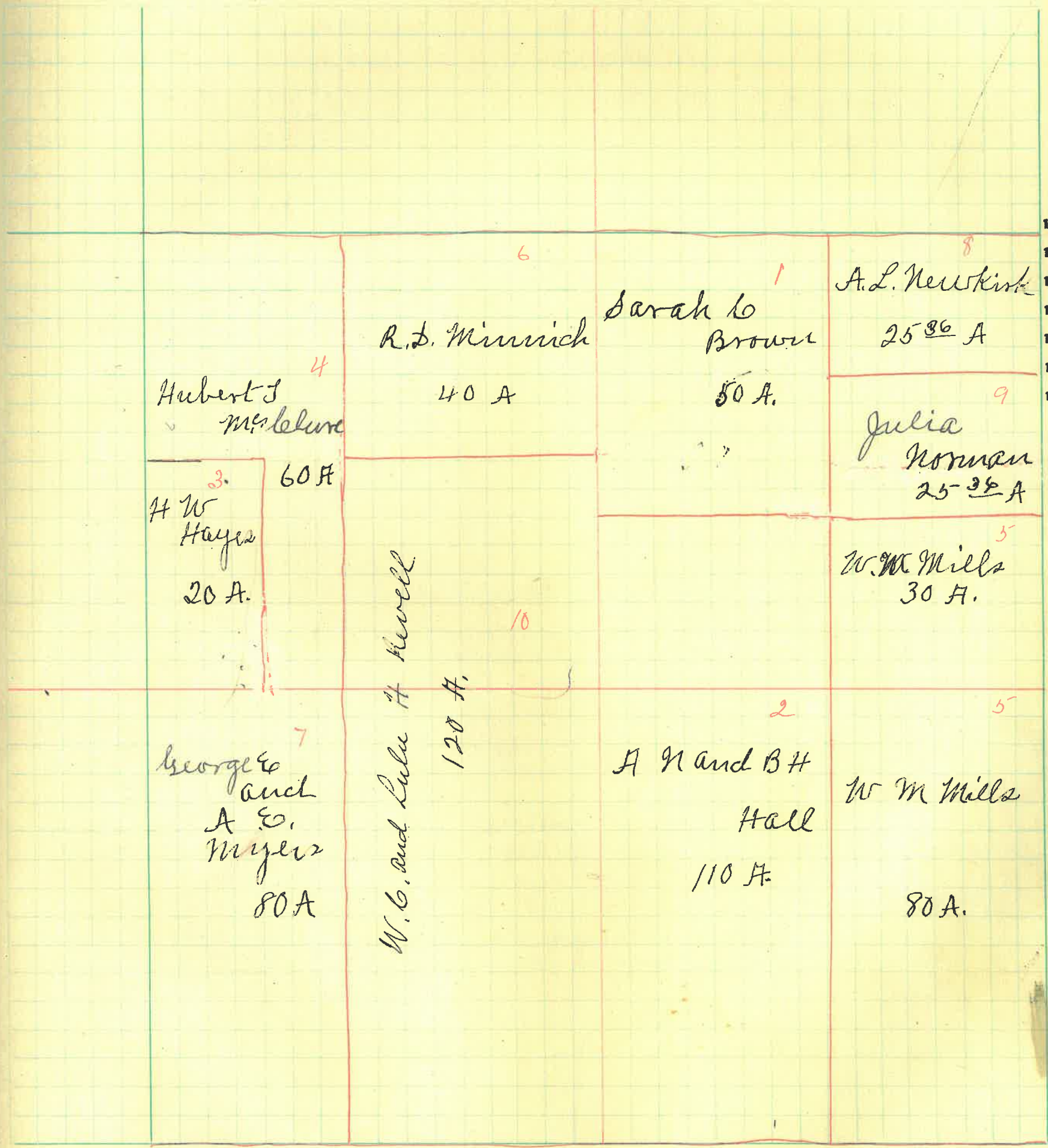
640 72

54150

SECTION No. 32

Congressional Township No. _____, R. _____

SCALE: Forty rods to an inch, or ten rods to a space, Congress Land, which is one mile square for a section.
Number of acres in this section, according to United States Survey, _____



160 150 140 130 120 110 100 90 80 70 60 50 40 30 20 10 1 10 20 30 40 50 60 70 80 90 100 110 120 130 140 150 160

MONTGOMERY COUNTY, INDIANA, 1928

Assessor's Plat-Book for _____ Township No. _____


PT. WALKER PLO. CO. PT. WAYNE, IND.

NAMES OF OWNERS	Number on Plat	DESCRIPTION	Section	Township	Range	Acres	Hundredths	Value of Lands	Value of Improvements	Value of Lands and Improvements
Brown Arthur C.	1	SE ¹ NE ⁴	33	18	3	20		1600		1600
Hubert J. J.	2	W ² NE ⁴	33	18	3	80		7200	800	8000
Linn W. J.	3	SE ¹ NE ⁴	33	18	3	20		1800	200	2000
Miller B. F.	4	E ² NW ⁴	33	18	3	80				
" " "	4	SE ¹ SE ⁴	33	18	3	20		7500	1000	8500
Miller Henry A.	5	SE ¹ SE ⁴	33	18	3	100		9000	1200	10200
Miller George A.	6	SE ¹ SE ⁴	33	18	3	40		3200	1200	4400
Mills W. Morton	7	NW ² NW ⁴	33	18	3	80		6000		6000
" " "	7	W ² SW ⁴	33	18	3	80		6800	1200	8000
Vanceleave Martha	8	E ² SW ⁴	33	18	3	80		6400	600	7000
and Frank Terry 1/6										
Woehl Michael	9	SE ¹ NE ⁴	33	18	3	40		3600	400	4000
						640				59700

SECTION No. 33

Congressional Township No. _____, R. _____

SCALE: Forty rods to an inch, or ten rods to a space, Congress Land, which is one mile square for a section.
Number of acres in this section, according to United States Survey, _____



MONTGOMERY COUNTY, INDIANA, 1928

Assessor's Plat-Book for _____ Township No. _____

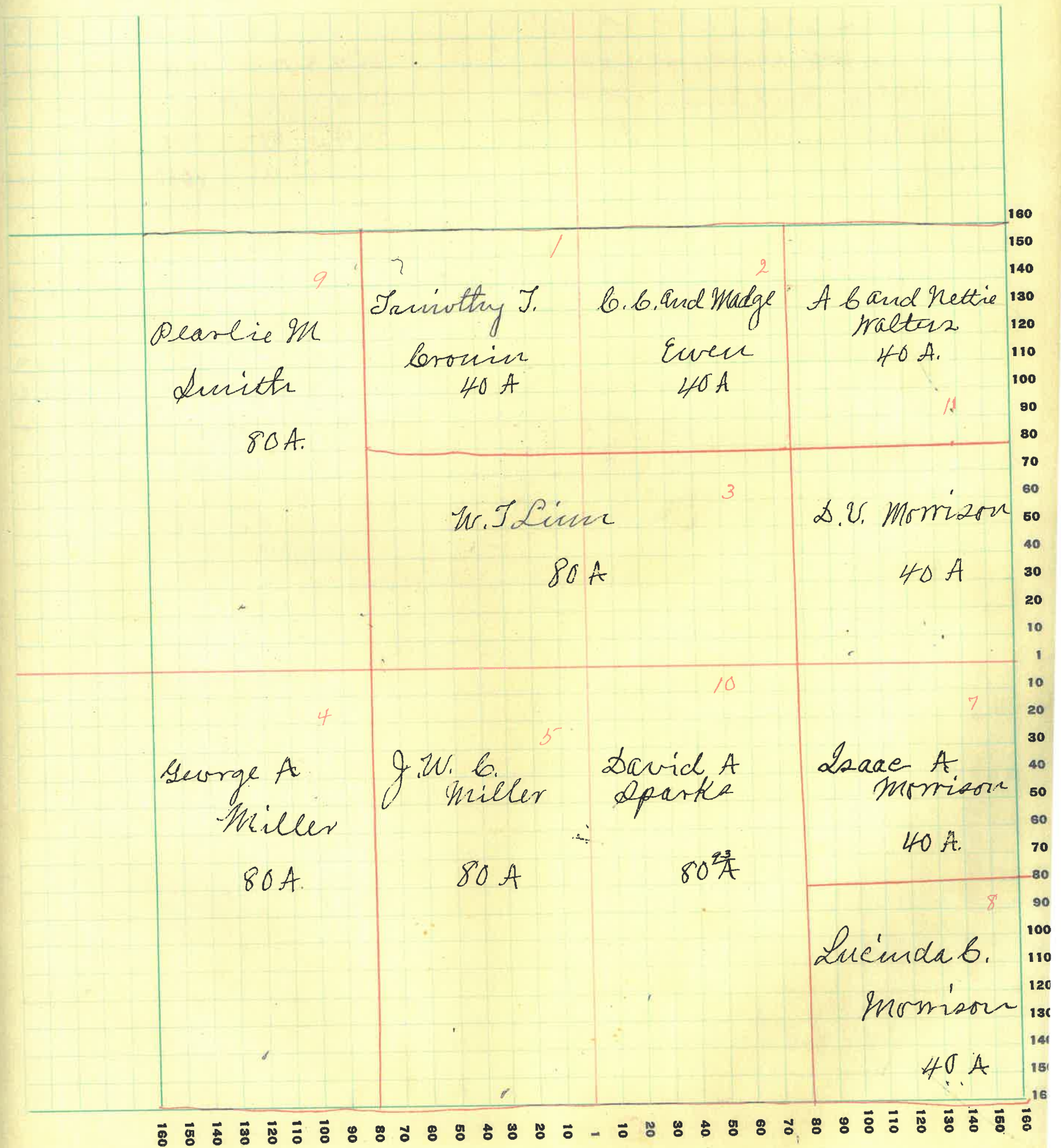
PT. WAYNE PLS. CO. PT. WAYNE, IND.

NAMES OF OWNERS	Number on Plat	DESCRIPTION	Section	Township	Range	Acres	Hundredths	Value of Lands	Value of Improvements	Value of Lands and Improvements
Leronin Timothy J.	1	NE ⁴ NW ⁴	34	18	3	40		3600	500	4500
Ewen C. C. and Mudge	2	NW ⁴ NE ⁴	34	18	3	40		3400	1200	4600
Lum Wm. J.	3	SE ² NE ²	34	18	3	80		6800	1200	8000
Miller George A.	4	W ² SW ⁴	34	18	3	80		6000		6000
Miller J. N. C.	5	W ² SW ⁴	34	18	3	80		5760	1000	6760
Morrison S. V.	6	SE ⁴ NE ⁴	34	18	3	40		2800	400	3200
Morrison Leaac A.	7	NE ⁴ SE ⁴	34	18	3	40		2800		2800
Morrison Lucinda C.	8	SE ⁴ NE ⁴	34	18	3	40		2000	400	2400
Smith Pearlle M.	9	W ² NW ⁴	34	18	3	80		7200		7200
Sparks David A.	10	W ² SE ⁴	34	18	3	80	93	5600	400	6000
Walters A. C. and Nettie	11	NE ⁴ NE ⁴	34	18	3	40		3200	800	4000
								640	93	54960

SECTION No. 34

Congressional Township No. _____, R. _____

SCALE: Forty rods to an inch, or ten rods to a space, Congress Land, which is one mile square for a section.
Number of acres in this section, according to United States Survey, _____



960

68

MONTGOMERY COUNTY, INDIANA, 1928

Assessor's Plat-Book for _____

Township No. _____

FT. WAYNE PLAT. CO. FT. WAYNE, IND.

NAMES OF OWNERS	Number on Plat	DESCRIPTION	Section	Township	Range	Acres	Hundredths	Value of Lands	Value of Improvements	Value of Lands and Improvements
x Baker Anna	1	pt-NE ⁴	35	18	3	7	58	525	150	675
x Booher Basil V.	2	NW ⁴ NW ⁴	35	18	3	40		3000	800	3800
x Evans Thos E	3	pt-N ²	35	18	3	61	84	4960	400	5360
x Evans Thos E and L B	4	pt-N ²	35	18	3	42		3300		3300
x Evans Wm E	5	pt-	35	18	3	179		12425	1000	14425
x Goddard Fred Hein	6	pt-NE ⁴	35	18	3	4	28	400	1000	1400
+ Goddard Fred	6	pt-SE ⁴	35	18	3	89		7120	400	7520
x Harris Ella F	7	pt-	35	18	3	15		1000	350	1400
x Kirkland Martin	8	pt-NE ⁴ NW ⁴	35	18	3	19	84	1500	400	1900
x Morrison S. V.	9	W ² SW ⁴ NW ⁴	35	18	3	20		1400		1400
x Morrison Isaac A	10	E ² SW ⁴ NW ⁴	35	18	3	20		1400	100	1500
x Nee Lulu Turner	11	pt-SE ⁴ SE ⁴	35	18	3	2	36	140		140
x Routh James A	12	pt-E ² SE ⁴	35	18	3	16	33	800	300	1100
x Tipton Benj. L.	13	pt-S ² SE ⁴	35	18	3	40		1800		1800
+ Wiggins Mary M	14	pt-E ² SE ⁴	35	18	3	3	33	200	400	600
+ Goddard Isaac	15	pt-	35	18	3	8	32	570		570

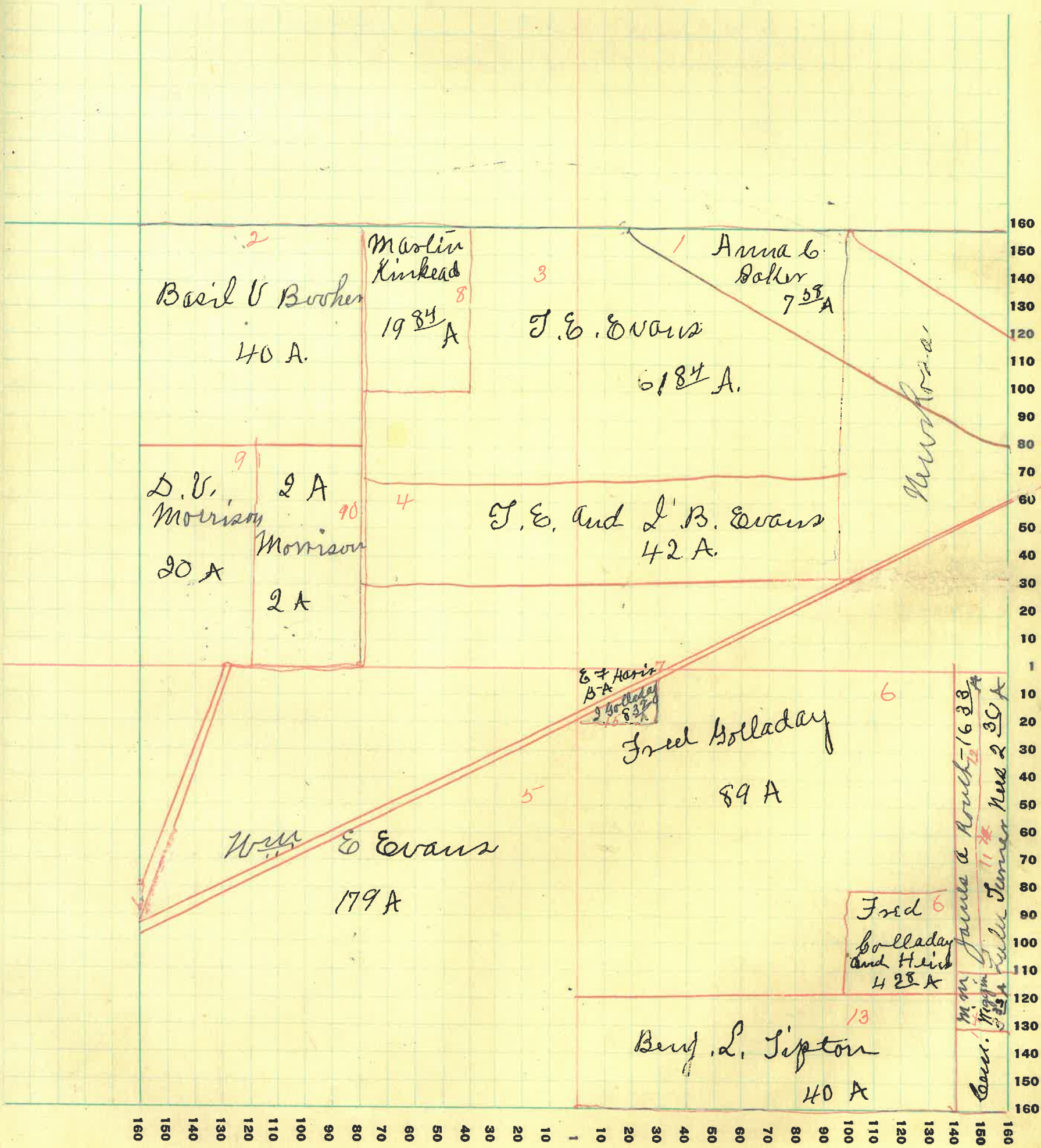
56888

46890

SECTION No. 35

Congressional Township No. _____, R. _____

SCALE: Forty rods to an inch, or ten rods to a space, Congress Land, which is one mile square for a section.
Number of acres in this section, according to United States Survey, _____



MONTGOMERY COUNTY, INDIANA, 1928

Assessor's Plat-Book for _____ Township No. _____

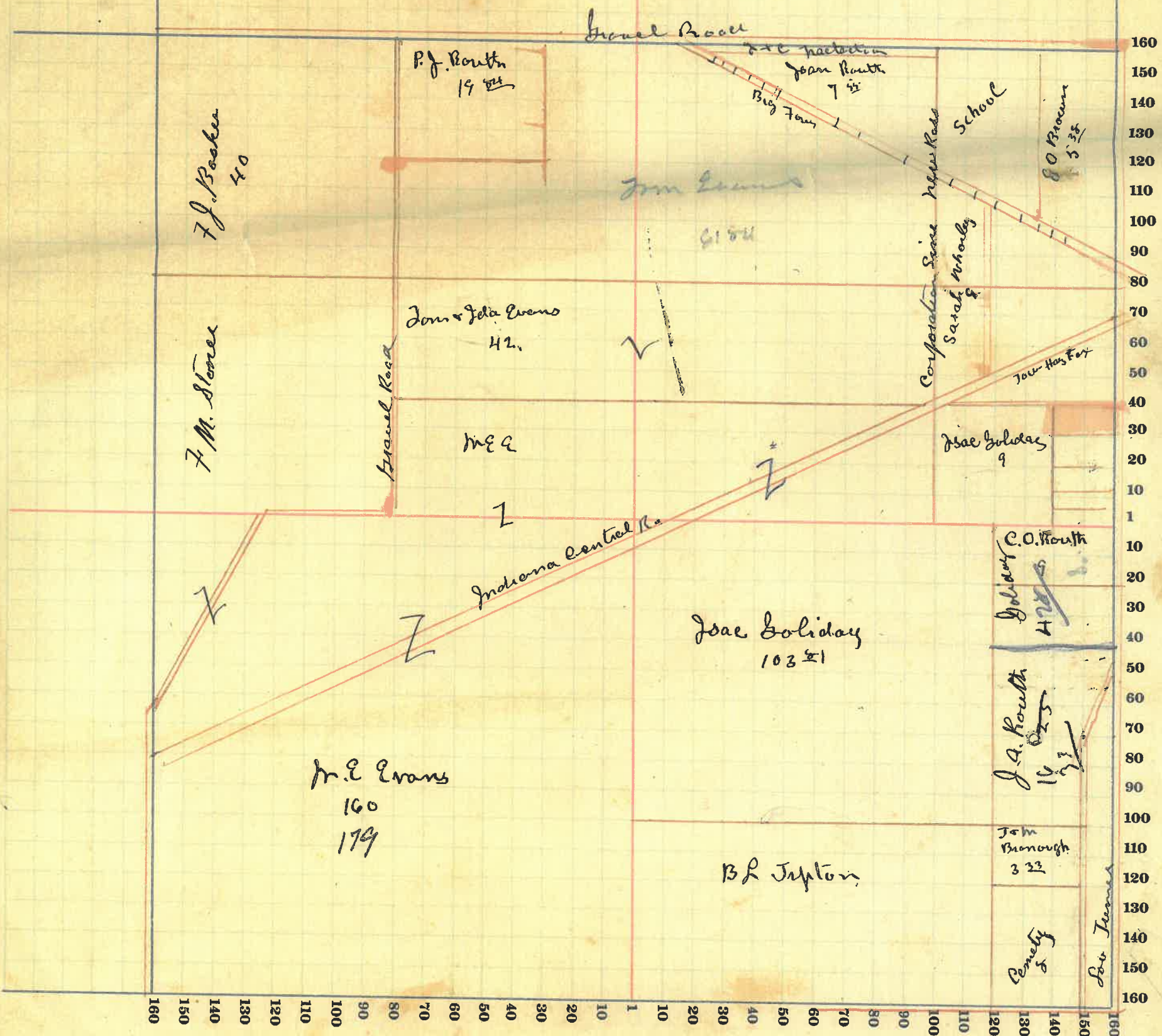
PT. WATNE PLS. CO. FT. WAYNE, IND.

NAMES OF OWNERS	Number on Plat	DESCRIPTION	Section	Township	Range	Acres	Hundredths	Value of Lands	Value of Improvements	Value of Lands and Improvements
John Hand										
Pearl A. Airhart	1	pt NW 4	36	18	3	13	78	60	130	210
Baber Mary E	2	pt NE 4	36	18	3	19	90	1200	400	1600
Butler Wm and Anna	3	pt NW 4	36	18	3	5		400	400	800
Eddingfield Jb and A	4	pt NW 4	36	18	3	2		150	250	400
Feather Amanda	5	pt SE 4	36	18	3	8	25	820	400	1000
+ Harris Chas L	6	pt N 2 N 2	36	18	3	21		1260		1260
Hedge Mary L	7	pt SE 4	36	18	3	4	13	300	600	900
Feather Amanda Hedge Wm B	8	pt SE 4	36	18	3	4		300		300
Johnson Chas E										
and Sumner	9	pt	36	18	3	19	60	1300		1300
Mason Wb and S E	10	pt NW 4	36	18	3	1	50	150	100	250
Johnson b. E	10	pt NW 4	36	18	3	1	63	125	600	725-
Menfee Wm and Estella Grace	12	pt NW 4	36	18	3	1	87	160	1500	1660
x Miller Elizabeth J	13	pt NE 4	36	18	3	40	15	2800	400	3200
x Miller Jesse L	14	pt E 2	36	18	3	99	13	7425	1700	8625
x Miller Pt and E J	15	pt NW 4	36	18	3	18	50	1300		1300
x Ness Lulu Turner	16	pt SW 4	36	18	3	40		2000	800	2800
- Powell Geo W.	17	pt W 2	36	18	3	36	62	2880		2880
Oumwell Isabel	18	pt SW 4	36	18	3	12	76	750		750
+ Routh James A	19	pt SW 4	36	18	3	5		350	100	450
+ Shoaf Humphrey	20	pt NW 4	36	18	3	9	40	665	200	865-
Thompson Wm	21	pt SE 4	36	18	3	83	20	4980	1000	5980
Troutman Hattie	22	pt	36	18	3	3		225		225-
Troutman Wm H.	23	pt	36	18	3	3		240	460	700
Turner Amanda L	24	pt SW 4	36	18	3	56		2500	300	2800
x Turner Lou	25	pt NW 4	36	18	3	5	55	300	500	800
Walters Jesse L	26	pt SE 4	36	18	3	20	97	840		840
Walters Jesse L. and Jessie A	27	pt SE 4	36	18	3	10	65	525	400	925-
Webb Thos J. and Mary E	28	pt SW 4	36	18	3	26		1690	310	2000

55159

45495

35



SECTION No. 36

Congressional Township No. _____, R. _____

SCALE: Forty rods to an inch, or ten rods to a space, Congress Land, which is one mile square for a section.
Number of acres in this section, according to United States Survey, _____

