

The image shows the front cover of an old book. The cover is decorated with a traditional marbled paper pattern, often called a 'stone' or 'shell' pattern, featuring a dense, irregular network of veins in shades of grey, blue, yellow, and red. A dark, rectangular label is affixed to the center of the cover, containing the text 'WAYNE T'P. No. 2.' in a gold-colored, serif font. The spine of the book is visible on the left side, showing a dark, possibly black, material. There are some signs of wear and age, including some scuffing and loss of material at the corners and along the edges of the cover.

WAYNE T'P. No. 2.

**Assessor's Plat Book**  
**Wayne Township**  
**Montgomery County,**  
**Indiana**

**1875**

**Vol 2**

---

Last Name	First Name	Page	Notes
Almond	R	58, 59	
Armentrout	Simon	40, 41	
Bailey	Arch "etal"	62, 63	
Bailey	Arch and John	52, 53	
Baldwin	A	11	not info page
Baldwin	Absalom	12, 13	
Baldwin	E J	30, 31, 32, 33, 34, 35	
Baldwin	James	58, 59	
Baldwin	Lucinda	68, 69	
Ball	Benjamin	68, 69	
Barnet	John	58, 59	
Beam	Jacob	64, 65	
Bern and Dwiggin		48, 49, 50, 51	
Berry	Chas E	22, 23	
Berry	James A	16, 17	
Biddle	John P Sr	20, 21	
Biddle	Lawson	12, 13	
Biddle	Rachael	32, 33	
Blackford	N and J	58, 59	
Blackford	Nathaniel	26, 27, 40, 41	
Blankenship	J W	6, 7	
Brant	M	24, 25	
Brant	Mathias	40, 41	
Brant Addition		25	Waynetown
Bratton	Cynthia	32, 33, 34, 35	
Breeks	Calvin	28, 29	
Breeks	Harrison	28, 29	
Bunnell	Alfred	16, 17, 18, 19	
Bunnell	James	44, 45	
Bunnell	Squire G	4, 5, 16, 17	
Bunnell	Vezy	18, 19	
Busenbark	Amanda	22, 23	undivided 55.56 a
Busenbark	Amanda	24, 25	
Busenbark	Amanda	42, 43	undivided 74.08 a
Busenbark	Amanda	44, 45	undivided 25.47 a
Cedars	John	68, 69	
cemetery		15, 27, 61	
Chambers	Richard	2, 3	
church		55, 57	
Clore	Elijah	64, 65	
Cord	W J	3	
Cowan	Jas W	46, 47	undivided 1/9 17.77 a
Cox	John	40, 41	
Curtis	L	9, 10	
D Rusk Addition		25	Waynetown
Dwiggin	L	24, 25	
Dwiggins	Isaac	32, 33	
Dwiggins	Levin	42, 43, 50, 51	
Earl	John	24, 25, 26, 27	
Edwards	Eli	18, 19, 24, 25	
Eli Edwards Addition		25	Waynetown
Ellis	J H	24, 25	
Ellis	James H	2, 3	
Ellis	Mary A	16, 17, 18, 19	
Everett	Jonathan	28, 29	
Farley	H	9, 10	
Fields	John	60, 61	
Fletcher	Wm	64, 65	
Fouts	Levi	16, 17	
Fouts	William	16, 17	
Fowler	C M	4, 5	
Freeman	Albert S	54, 55	
Freeman	Eliza J	54, 55	
Freeman	Josiah	30, 31	
Freeman	Susan	54, 55	
Freeman	W A	54, 55	
Freeman	William	28, 29	
Freeman	William "etal"	54, 55	
Fruits	David	66, 67	
Garland	A H	64, 65	
Garvey	John	60, 61	
Goff	R T	9, 10	
Grady	Andrew	2, 3	
Gray	Elizabeth	36, 37	
Gray	J S	34, 35, 42, 43, 44, 45, 65, 66, 67	
Gray	John H	60, 61	
Gray	John K	36, 37	
Gray	William	52, 53	
Green	Emma N	22, 23	
Green	George	48, 49	
Green	George W	42, 43	
Green	S J and Emma	24, 25	
Grenard	J	1	not info page
Grenard	Jesse	2, 3, 20, 21	

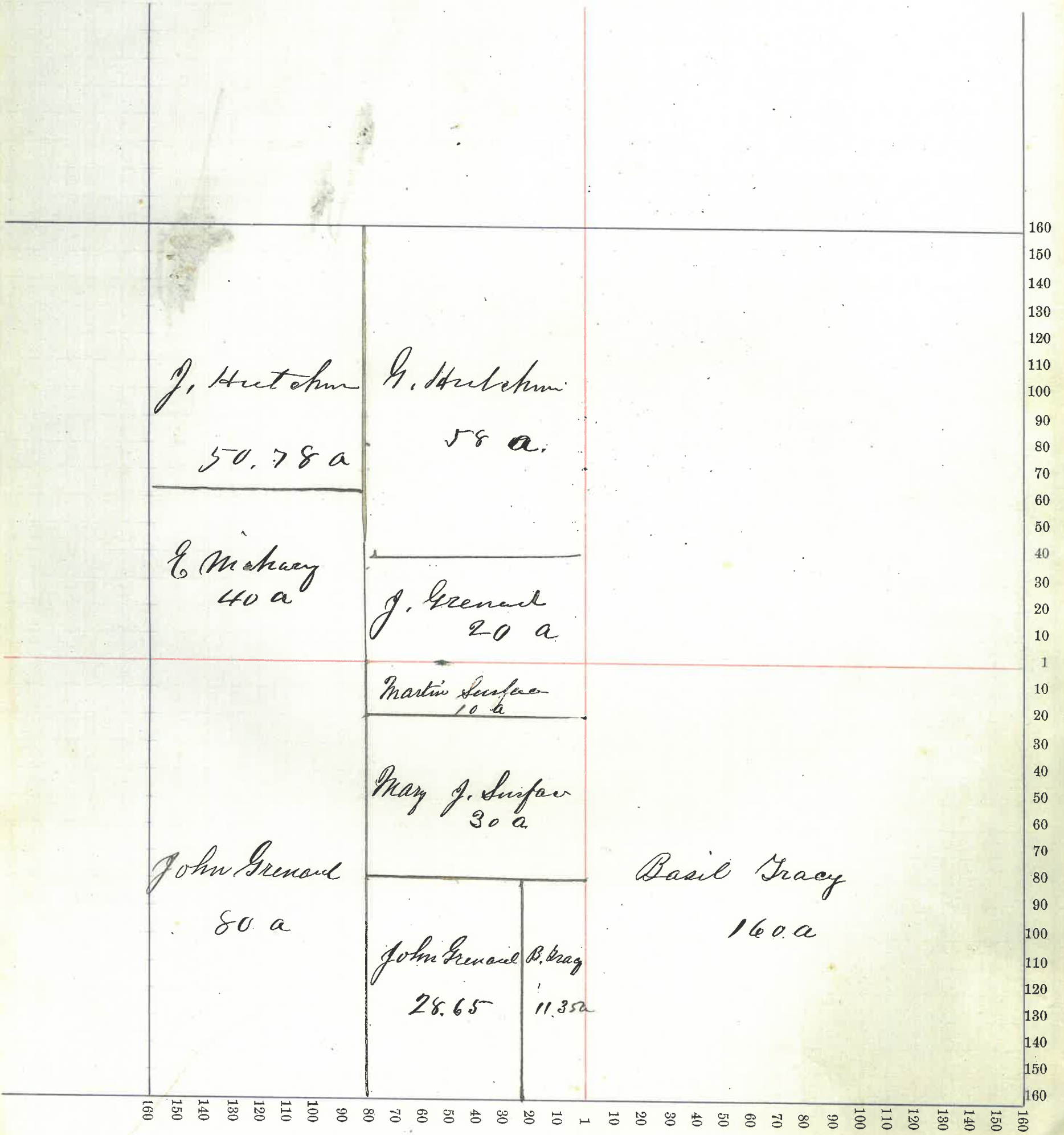
Grenard	John	1	not info page
Hall	Elijah	58, 59	
Harlan	L J	11	not info page
Harlow	Garret	30, 31, 34, 35, 36, 37, 56, 57	
Harlow	Jeremiah	58, 59, 60, 61	
Harlow	Samuel	32, 33	
Harpel	J	58, 59	
Harshbarger	Elizabeth	6, 7	
Harshbarger	Sarah	6, 7	
Harvey	Jos M	40, 41	
Hauk	Phillip	6, 7	
Hays	W	11	not info page
Hays	Wm	32, 33	
Heath	Abram	36, 37	
Henderson	Alex	50, 51	
Henderson	Alexander	46, 47	
Hendricks	Jas W	46, 47	undivided 2/9 35.54 a
Hendricks	John	46, 47	undivided 7/9 106.69 a
Hendricks	Smith	66, 67	
Hendricks	Thomas	56, 57	
Hill	Richard	46, 47	
Hoff	J L	58, 59	
Hoff	James	58, 59, 68, 69	
Hoff	Jerusha	58, 59, 68, 69	
Hoff	L	68, 69	
Houwer	E J	24, 25	
Houwer	Emily J	22, 23	undivided 4.44 a
Houwer	Emily J	42, 43	undivided 5.92 a
Houwer	Emily J	44, 45	undivided 2.03 a
Hunter	I and J	58, 59, 68, 69	
Hunter	Wm	66, 67, 68, 69	
Hutchin	G	1	not info page
Hutchin	J	1	not info page
I B and W RR		23, 53	
Jones	I W	11	not info page
Jones	Isaac W	28, 29	
Jones	Mary J	4, 5	
Kauger	Amelia	18, 19	
Keys	Ester	42, 43	
Keys	Esther	48, 49	
Larkin	George W	38, 39	
Larue	Garret	6, 7	
Linen	Miles	9, 10	
Livengood	Thomas	50, 51	
Lowe	Michael	60, 61	
Mahary	E	1	not info page
McBroom	I W	4, 5	
McClelland	J S	34, 35	
McClure	Elizabeth	54, 55	
McClure	James	28, 29	
McClure	Nathaniel	30, 31	
McClure	Rebecca	28, 29	
McCoy	Lindsey	14, 15	
McMahan	James S	50, 51	
Merrill	Dan	18, 19	
Miller	E A	54, 55	
Miller	Elias	22, 23	
Miller	John L	38, 39	
Moore	A J	8	not info page
Moore	F J	32, 33	
Moore	Israel	11	not info page
Moore	Levi	8	not info page
Moore	Phillip	11	not info page
Moore	Phillip	12, 13	
Munns	George	62, 63	
Munns	John	62, 63	
Munroe	Wm	8	not info page
Osborn	Stansbury	56, 57	
Osborn	W E	66, 67	
Osborn	Wm E	56, 57, 68, 69	
Osul	B	5	
Parker	Stephen	40, 41	
Philips and Rider Addition		25	Waynetown
Phillips	A B	26, 27	
Phillips	George A	26, 27	
Phillips	Jesse	20, 21	
Pierce	E	34, 35	
Pierce	James A	18, 19	
Potts	Samuel	14, 15	
Quick	Burr	14, 15, 28, 29	
Quick	J	8	not info page
Quick	L	8	not info page
Quick	Stebbins	12, 13, 30, 31, 32, 33	
Ratcliff	Sarah S	26, 27	
Remley	Ambrose	36, 37, 38, 39	
Remley	Ambrose and Minnie	38, 39	
Remley	Wm F	54, 55	
Rhodes	S	9, 10	
Rusk	David	24, 25	
Rusk	David Jr	18, 19	

Rusk	Dennis	16, 17	
Rusk	Martha	18, 19	
Rusk	Squire	22, 23	
Sayers	Elston	2, 3	
Schenck	Chryneance	46, 47	
school house		15, 55	
Shanklin	James H	38, 39	
Shanklin	John	14, 15	
Shanklin	Margaret E	28, 29	
Shanklin	T C	14, 15	
Showen	Lemuel	2, 3	
Shue	John H	38, 39	
Singer	Wesley	58, 59	
Small	E	26, 27	
Small	Edward	26, 27	
Small	George	26, 27	
Small	John	42, 43	
Small	N	24, 25	
Small	Nathan	26, 27, 40, 41, 42, 43	
Small	Phineas	42, 43, 48, 49	
Smith	M J	9, 10	
Smith	Margaret	5	
Smith	Wm	4, 5	
Snyder	Abraham	4, 5	
Snyder	H W, M E and J W	4, 5	
Snyder	Joseph	44, 45	
Stephens	Samuel	50, 51	
Stonebraker	D H and J A	30, 31	
Stonebraker	Henry	12, 13, 14, 15, 30, 31	
Stout	Joel	52, 53	
Suitors	Basil	2, 3	
Surface	M J	9, 10	
Surface	Martin	1	not info page
Surface	Martin	9, 10	
Surface	Mary J	1	not info page
Swank	J B	9, 10	
Switzer	James	54, 55, 56, 57	
Taylor	L J	9, 10	
Thomas	Jason	48, 49	
Thomas	Joseph and Jason	30, 31	
Thompson	David	22, 23, 44, 45	
Thompson	Fran	60, 61	
Thompson	James	60, 61	
Tracy	B	1	not info page
Tracy	Basil	1	not info page
Tracy	Basil	9, 10, 18, 19, 20, 21	
Utterback	Carmon	6, 7	
Utterback	H	8	not info page
Utterback	Harmon	12, 13	
Utterback	Henry	6, 7	
Utterback	V	8	not info page
Vaughn	James C	52, 53	
Vughn	Daniel	6, 7	
Walters	Henry	38, 39, 52, 53	
Watson	Marion	64, 65, 66, 67	
Waynetown		25	Waynetown
White	M	9, 10	
Wilhite	F	9, 10	
Williams	Louisa	50, 51	
Youngblood	Lewis	16, 17	
Ziegler	Daniel	4, 5	

Section No. 1

Congressional Township No. 19, N. R. 6 E.

SCALE:—Forty rods to an inch, or ten rods to a space, Congress Land, which is one mile square for a section.  
Number of acres in this section according to the UNITED STATES Survey



Montgomery

County, Indiana, 1875

Assessor's Plat-Book for

Wayne


Township, No. 2

NAMES OF OWNERS.	Number on Plat.	DESCRIPTION.	Section.	Township.	Range.	Acres.	Hundredths.	Value of Lands.	Value of Improve-ments.	Value of Lands and Improve-ments.
John Genard		S. E. Q	2	19	6	160				
do		E 1/2 S. W. Q	"	"	"	80				
Richard Chambers		W 1/2 S. W. Q	"	"	"	80				
Edilton Sayers		Sec N Egr	"	"	"	190				
Samuel Showen		" N End N Wgr	"	"	"	22				
Basil Suitors		S End E 1/2 S Wgr	"	"	"	52.50				
James H. Ellis		Pt E 1/2 N Wgr	"	"	"	30.00				
Andrew Grady		For Spt W 1/2 N Wgr	"	"	"	81.32				

Section No. 2

Congressional Township No. 19, R. 6 E.

SCALE:—Forty rods to an inch, or ten rods to a space, Congress Land, which is one mile square for a section.  
Number of acres in this section according to the UNITED STATES Survey.....





Assessor's Plat-Book for

Township, No.

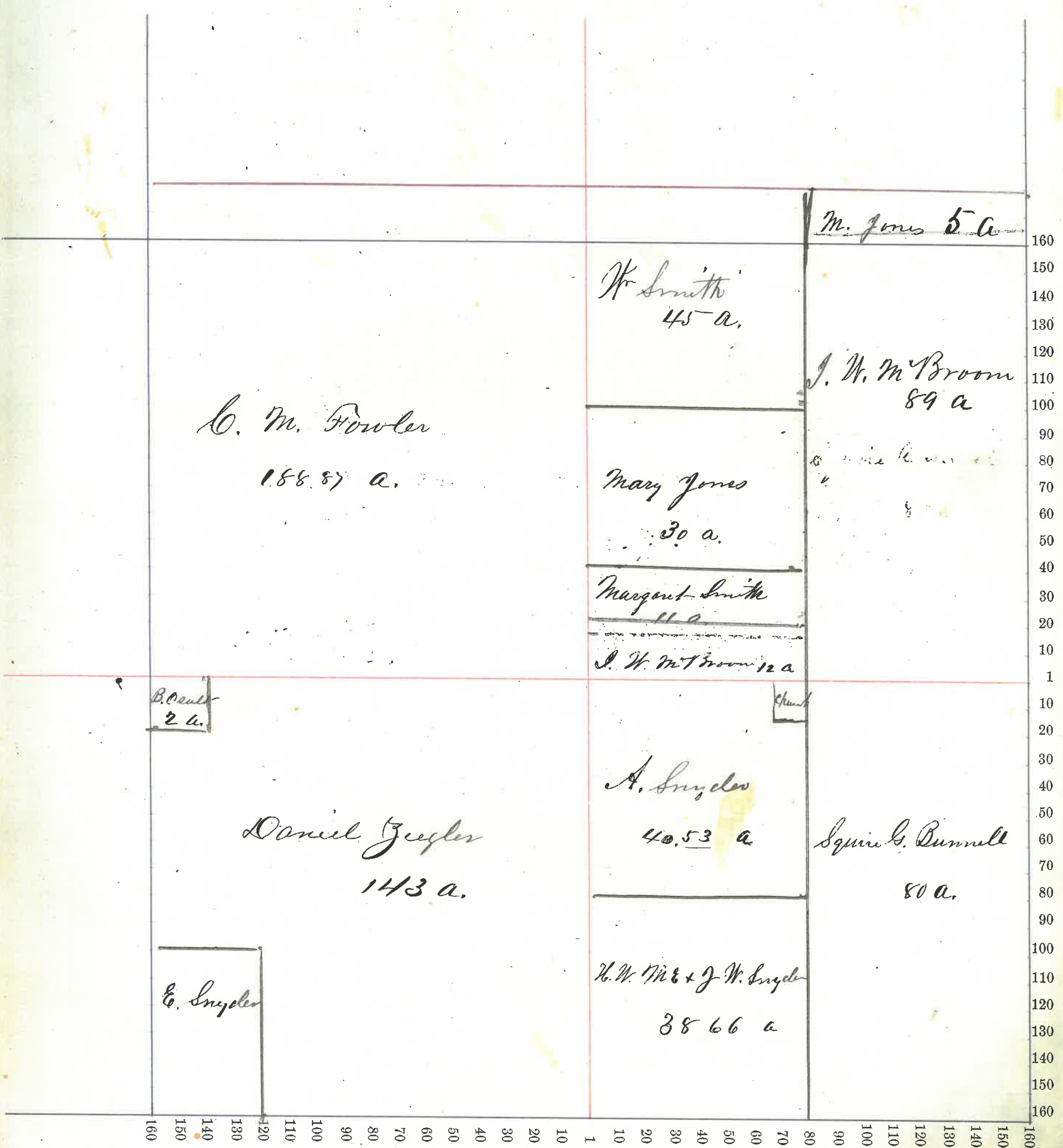
NAMES OF OWNERS.	Number on Plat.	DESCRIPTION.	Section.	Township.	Range.	Acres.	Hundredths.	Value of Lands.	Value of Improve-ments.	Value of Lands and Improve-ments.
Mary Jones		N. pt E 1/2	N Egr 3	19	6	5				
Lam		Pt W 1/2	N Egr	"	"	30				
J. W. McBrown		Pr S. End E 1/2	N Egr	"	"	89				
Same		S. End W 1/2	N Egr	"	"	12				
Squire G. Bunnell		E 1/2	S Egr	"	"	80				
Abraham Snyder		N. pt W 1/2	S Egr	"	"	40	53			
H. W. M. E. + J. W. Snyder		S. pt W 1/2	S Egr	"	"	38	66			
Wm Smith		Pr S. pt W 1/2	N Egr	"	"	45	00			
L. M. Fowler		Pr NW	S Wgr	"	"	188	87			
Daniel Ziegler		Pt S W gr	"	"	"	143				

Section No. 3

Congressional Township No. 19, R. R. 6 E

SCALE:—Forty rods to an inch, or ten rods to a space, Congress Land, which is one mile square for a section.

Number of acres in this section according to the UNITED STATES Survey



County, Indiana, 187

Assessor's Plat-Book for

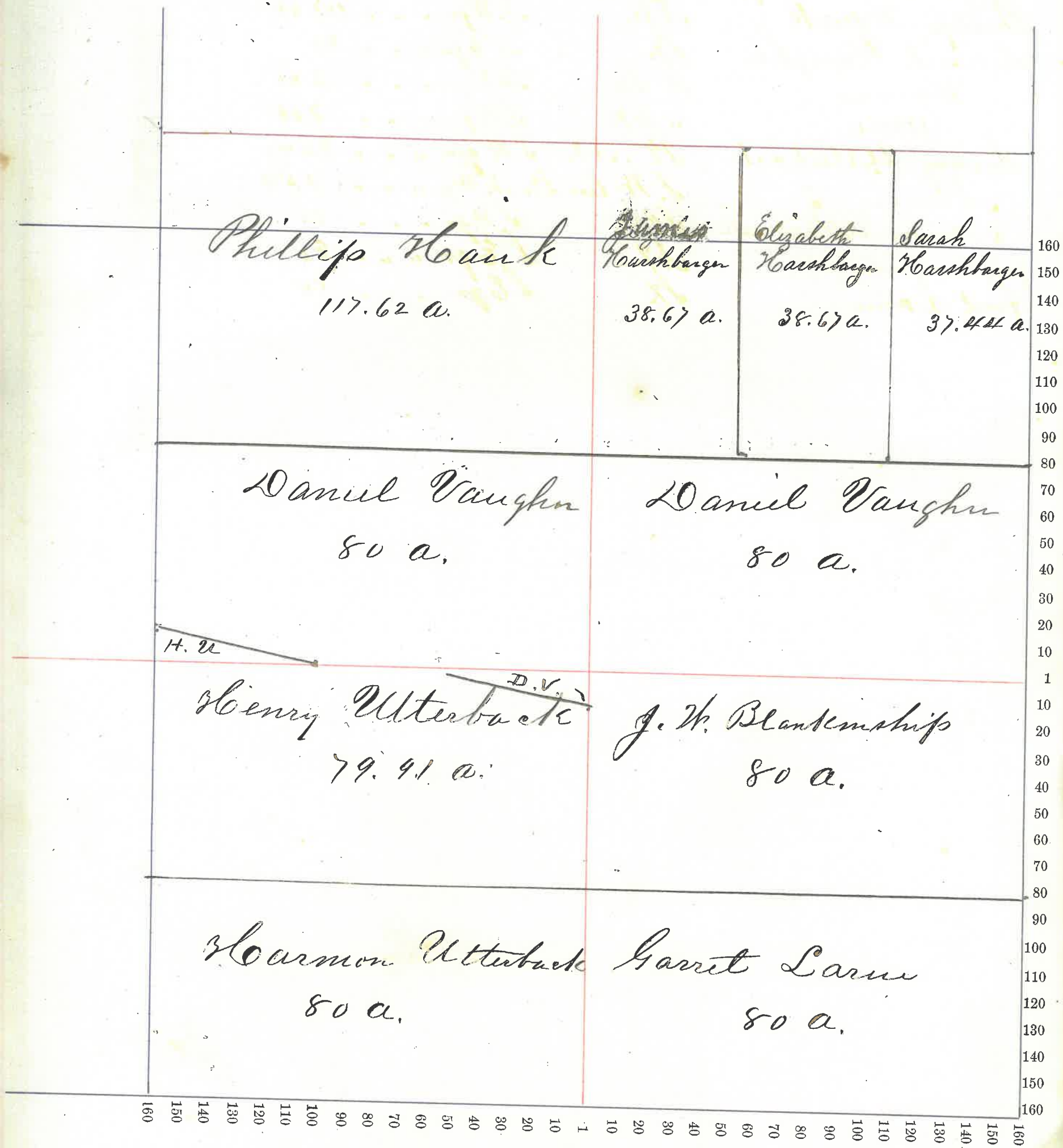
Township, No.

NAMES OF OWNERS.	Number on Plat.	DESCRIPTION.	Section.	Township.	Range.	Acres.	Hundredths.	Value of Lands.	Value of Improve-ments.	Value of Lands and Improve-ments.
Sarah Harshbarger		N.E. qr. 1. E qr	4	19	5	37	44			
Elizabeth Harshbarger		Pt fraction N.E. qr	"	"	"	38	67			
Phillips Kraus		1/4 N.W. qr	"	"	"	117	62			
Samuel Wagoner		S. 1/2 N.E. qr	"	"	"	80				
Same		Pt S. 1/2 N.W. qr	"	"	"	72	41			
Same		" N.W. qr	"	"	"	7	59			
Henry Witterack		Pt. N.W. S.W. qr	"	"	"	72	41			
Same		S. W. Cor S. 1/2 N.W. qr	"	"	"	7	50			
Samuel Witterack		S. 1/2 N.W. qr	"	"	"	80				
Same		N. 1/2 S.E. qr	"	"	"	80				
Grant Larin		S. 1/2 S.E. qr	"	"	"	80				

Section No. 4

Congressional Township No. 19, R. R. 5 E.

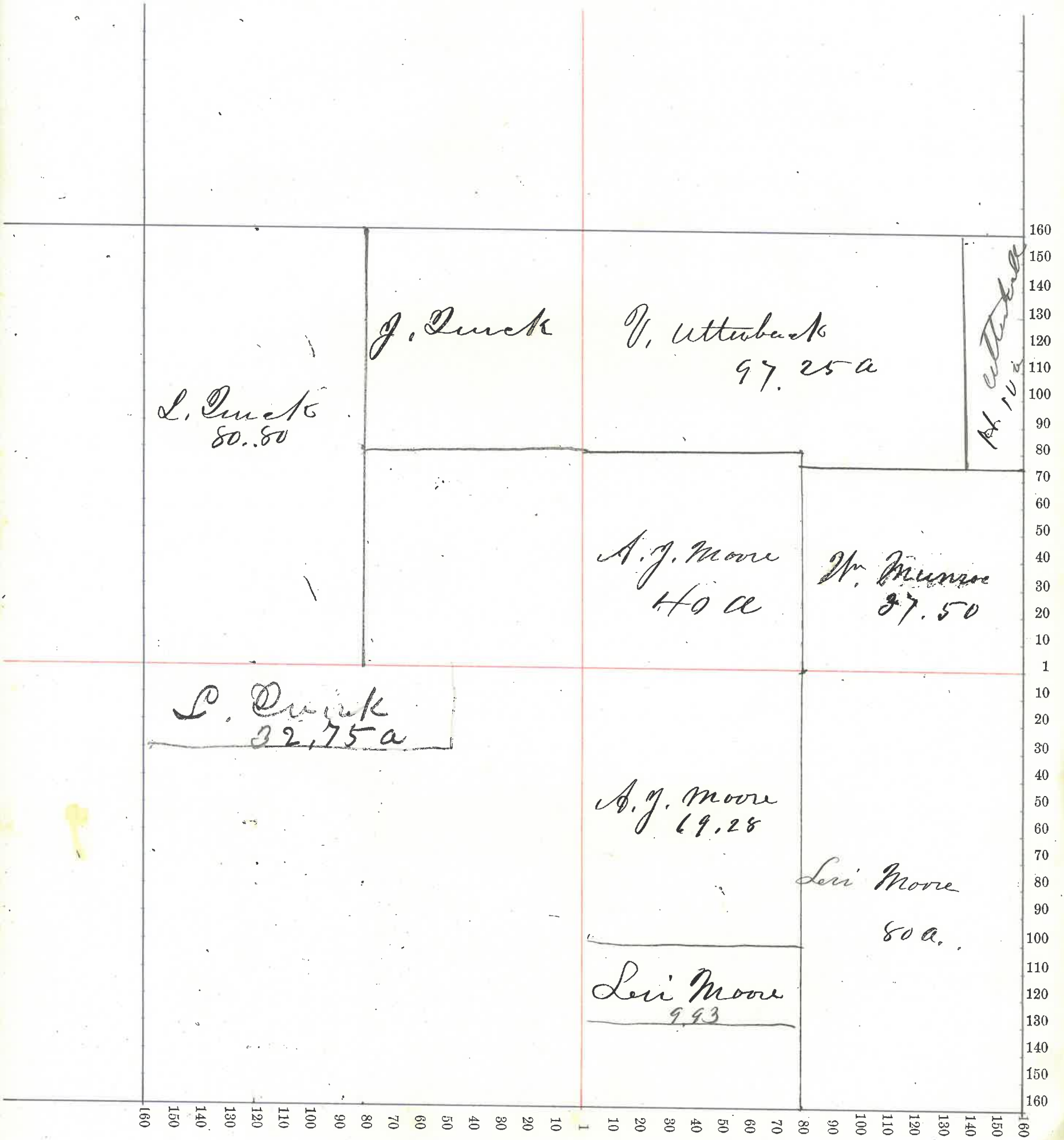
SCALE:—Forty rods to an inch, or ten rods to a space, Congress Land, which is one mile square for a section.  
 Number of acres in this section according to the UNITED STATES Survey.....



Section No. 5

Congressional Township No. 19, N. R. 5 E.

SCALE:—Forty rods to an inch, or ten rods to a space, Congress Land, which is one mile square for a section.  
Number of acres in this section according to the UNITED STATES Survey.....



8

**County, Indiana, 187**

Assessor's Plat-Book for

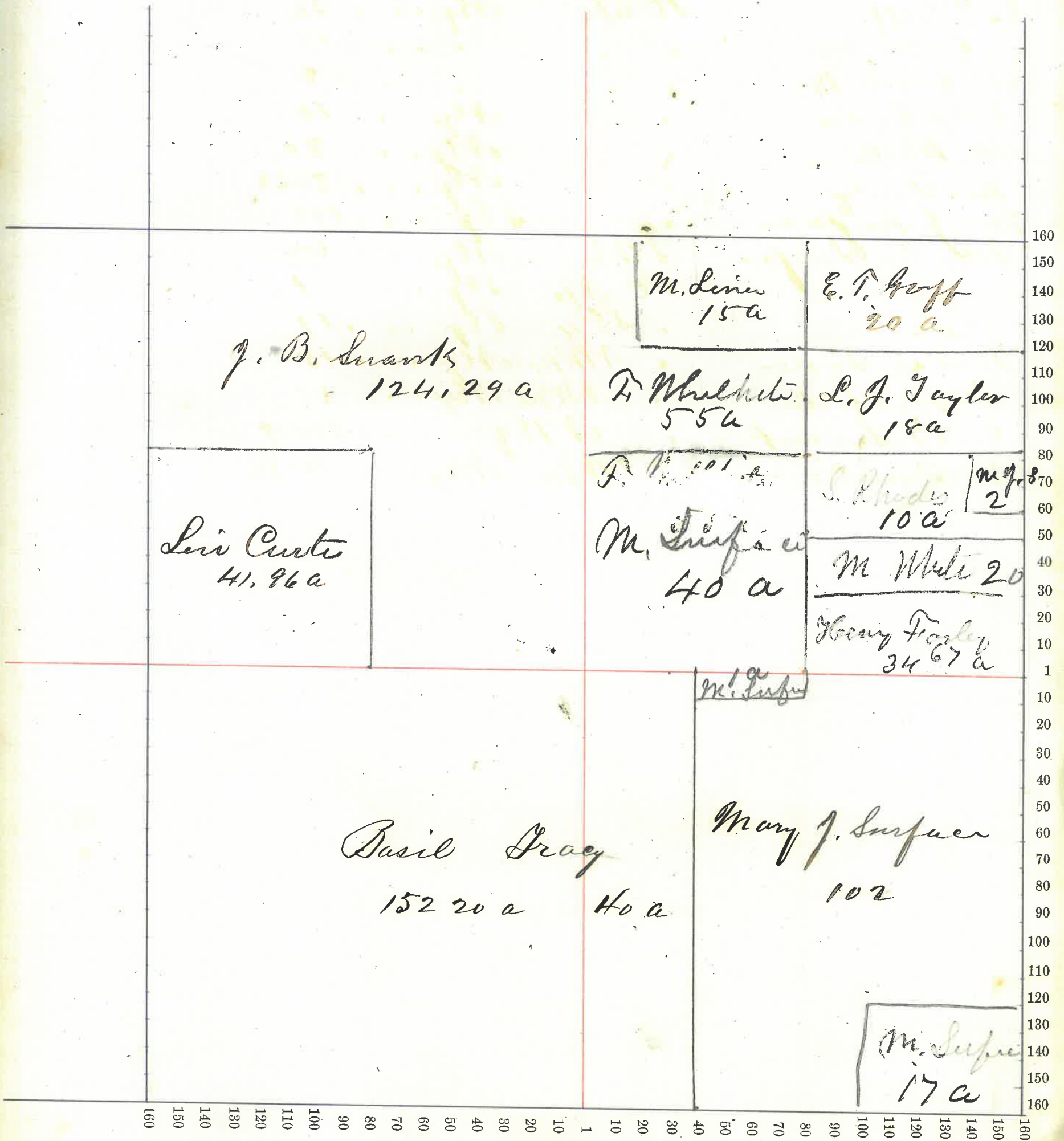
Township, No.

NAMES OF OWNERS.	Number on Plat.	DESCRIPTION.	Section.	Township.	Range.	Acres.	Hundredths.	Value of Lands.	Value of Improve-ments.	Value of Lands and Improve-ments.
Basil Gray		SW 1/4	6	19	5	152	20			
Same		W 1/2 W 1/2				40				
E. J. Gaff		Pt E 1/2				20				
L. J. Feylon		" "				18				
M. J. Smith		" "				2				
S. Rhodes		" "				10				
M. White		" "				20				
Geo Farley		" "				34	67			
M. J. Surfer		" "				102				
Walter Surfer		SW 1/4				40				
Same		Pt N 1/2				1				
Same		" S 1/4				17				
Miles Drien		" NW 1/4				15				
R. Melhite		" NW 1/4				55				
J. B. Sunk		" NW 1/4				24	29			
L. Curtis		SW 1/4				41	96			
						69	12			

Section No. 6

Congressional Township No. 19, R. R. 5 E.

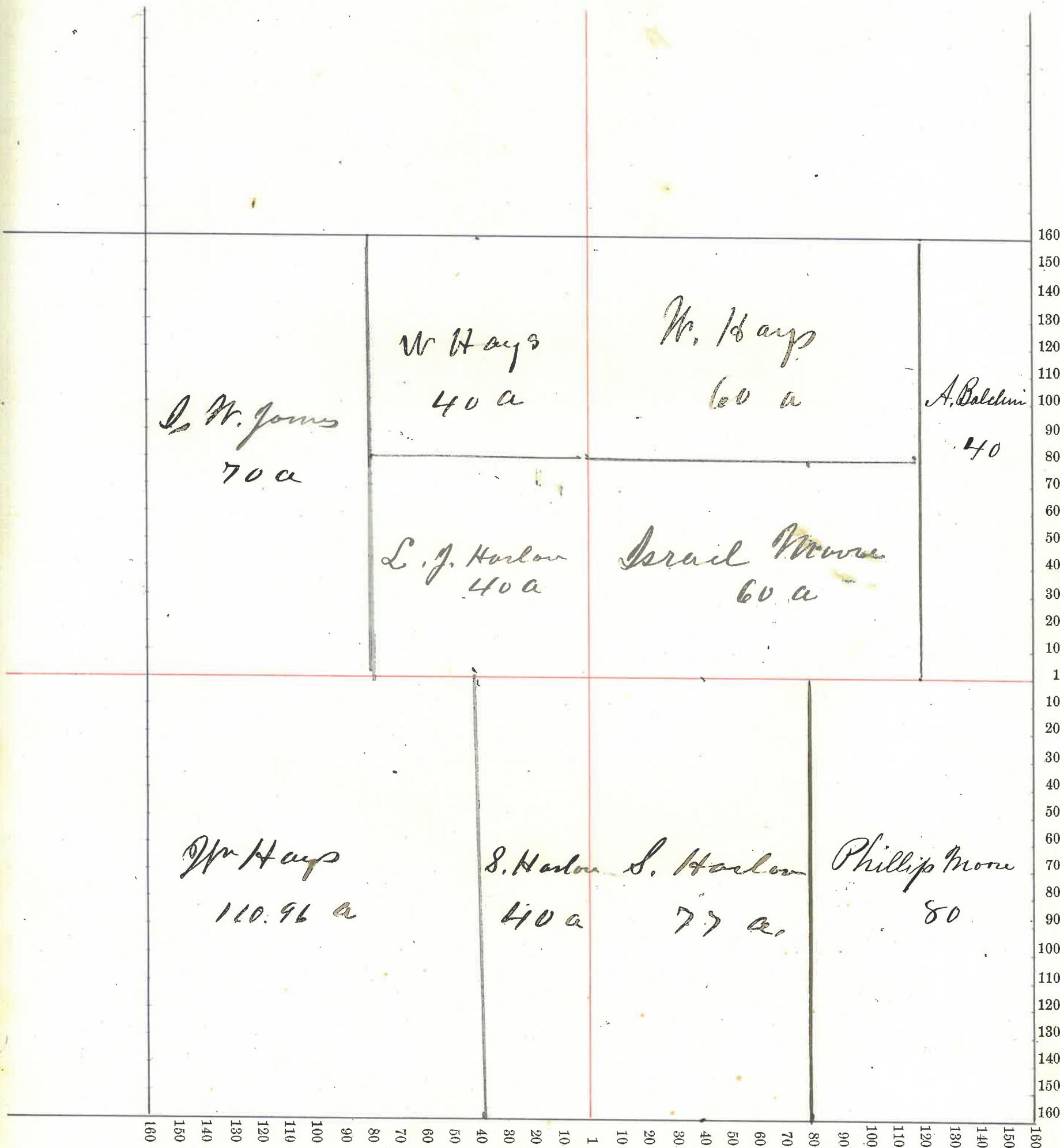
SCALE:—Forty rods to an inch, or ten rods to a space, Congress Land, which is one mile square for a section.  
Number of acres in this section according to the UNITED STATES Survey.....



Section No. 7

Congressional Township No. 19, N. R. 5 E.

SCALE:—Forty rods to an inch, or ten rods to a space, Congress Land, which is one mile square for a section.  
Number of acres in this section according to the UNITED STATES Survey






NAMES OF OWNERS.	Number on Plat.	DESCRIPTION.	Section.	Township.	Range.	Acres.	Hundredths.	Value of Lands.	Value of Improve-ments.	Value of Lands and Improve-ments.
Lawson Bidelle		S E 1/4	S E gr	8	19	5	40			
Same		N E 1/2	S E gr	.	.	.	79 75			
Henry Stonebraker		E 1/2	S E gr	.	.	.	80.00			
Harmon Utterback		W 1/2	S E gr	.	.	.	80.			
Same		S W 1/4	N E gr	.	.	.	40			
Phillip Moore		N End E 1/2	S W gr	.	.	.	15			
Same		W 1/2	S W gr	.	.	.	80			
Stebbins Durick		S. End E 1/2	S W gr	.	.	.	64 95			
Abraham Baldwin		W 1/2	N W gr	.	.	.	80.00			

Section No. 8

Congressional Township No. 19, R. R. 5 E.

SCALE:—Forty rods to an inch, or ten rods to a space, Congress Land, which is one mile square for a section.

Number of acres in this section according to the UNITED STATES Survey.....



NAMES OF OWNERS.	Number on Plat.	DESCRIPTION.	Section.	Township.	Range.	Acres.	Hundredths.	Value of Lands.	Value of Improve-ments.	Value of Lands and Improve-ments.
Burr Quicks		N E q <sup>r</sup>	9	19	5	160				
Samuel Potts		W	"	"	"	159.50				
John Shanklin		E 1/2	"	"	"	80				
Lindsay McCoy		W 1/2	"	"	"	80				
J. C. Shanklin		E 1/2	"	"	"	80				
Samuel Potts		W 1/2	"	"	"	61				
Henry Stoneaker		W 1/2	"	"	"	15.50				

com

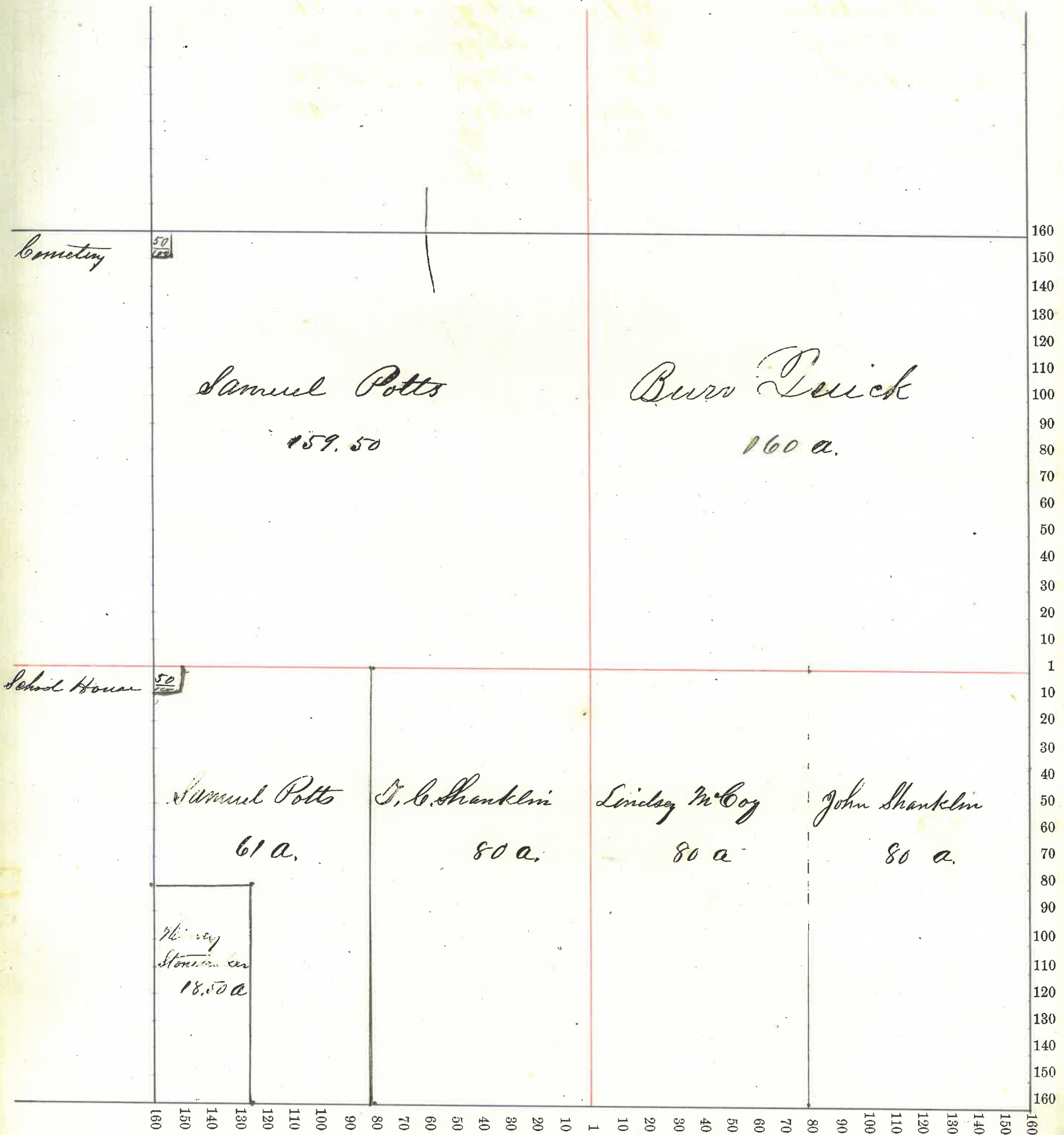
Scho

Section No. 9

Congressional Township No. 19, N. R. 5 E.

SCALE:—Forty rods to an inch, or ten rods to a space, Congress Land, which is one mile square for a section.

Number of acres in this section according to the UNITED STATES Survey.....




NAMES OF OWNERS.	Number on Plat.	DESCRIPTION.	Section.	Township.	Range.	Acres.	Hundredths.	Value of Lands.	Value of Improve-ments.	Value of Lands and Improve-ments.
James A. Berry		E 1/2	NE gr	10	19	6	80			
Lewis Conroyblood		W 1/2	NE gr	"	"	"	80			
Same		W 1/2	SE gr	"	"	"	80			
Alfred Dummell		E 1/2	SE gr	"	"	"	80			
Levi Houts		W 1/2	S W gr	"	"	"	72 27			
Same		S End E 1/2	S W gr	"	"	"	46 50			
Same		N End E 1/2	N W gr	"	"	"	30 77			
William Houts		S End E 1/2	N W gr	"	"	"	46 50			
Same		N End E 1/2	S W gr	"	"	"	33 50			
Squire G. Dummell		Pt W 1/2	N W gr	"	"	"	21 79			
Mary A. Ellis		Pt W 1/2	N W gr	"	"	"	13 76			
Dennis Rust		Pt W 1/2	N W gr	"	"	"	43 67			

Section No. 10

Congressional Township No. 19, N. R. 6 E.

SCALE:—Forty rods to an inch, or ten rods to a space, Congress Land, which is one mile square for a section.

Number of acres in this section according to the UNITED STATES Survey



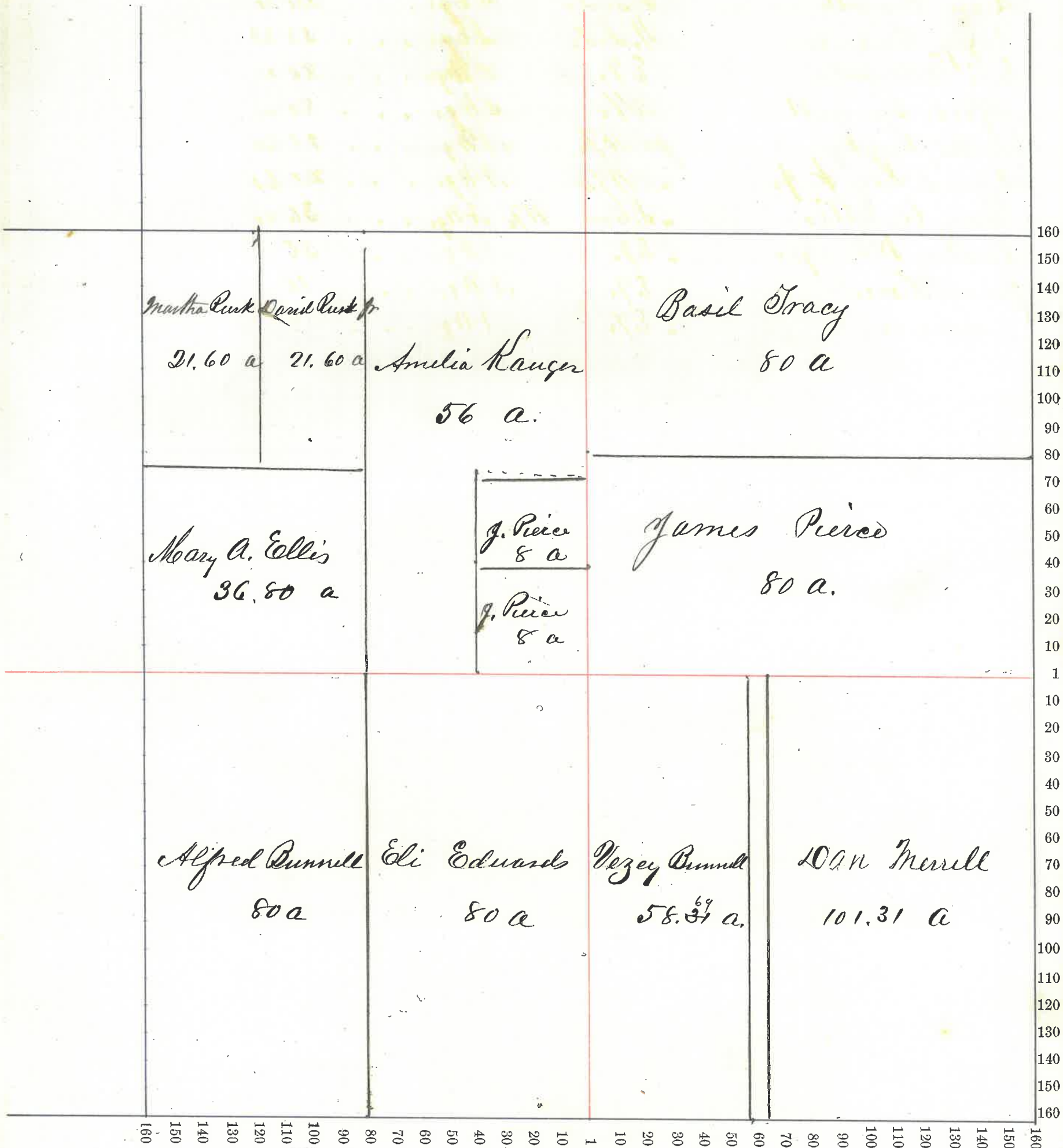
NAMES OF OWNERS.	Number on Plat	DESCRIPTION.	Section.	Township.	Range.	Acres.	Hundredths.	Value of Lands.	Value of Improve-ments.	Value of Lands and Improve-ments.
Basil Gracy		N 1/2	11	19	6	80				
James Pierce		S 1/2	"	"	"	80				
Sam Merrill		E Side	S E qtr	"	"	101	31			
Vezev Bursnell		W Side	S E qtr	"	"	58	69			
Eli Edwards		E 1/2	S W qtr	"	"	80	00			
Alfred Bursnell		W 1/2	S W qtr	"	"	80	00			
Martha Rusk		pt W 1/2	N W qtr	"	"	21	60			
David Rusk Jr		" W 1/2	N W qtr	"	"	21	60			
Mary A. Ellis		" S End	W 1/2 N W qtr	"	"	36	80			
Amelia Karger		" E 1/2	N W qtr	"	"	56				
James Pierce		" E 1/2	N W qtr	"	"	16				
Same		" E 1/2	N W qtr	"	"	8				

Section No. 11

Congressional Township No. 19, N. R. 6 E.

SCALE:—Forty rods to an inch, or ten rods to a space, Congress Land, which is one mile square for a section.

Number of acres in this section according to the UNITED STATES Survey.....






NAMES OF OWNERS.	Number on Plat.	DESCRIPTION.	Section.	Township.	Range.	Acres.	Hundredths.	Value of Lands.	Value of Improvements.	Value of Lands and Improvements.
Basil Gracy		N E 1/4	12	19	6	160				
Same		N. Side				46 75				
John P. Biddle Sr		S. Side				113 25				
Same		S. Side E 1/2				65				
Jesse Leonard		N. Side E 1/2				15				
Same		E 1/2				80				
Jesse Phillips		N 1/4				40				
Ernie Rusk		S 1/4				40				
Same		W 1/2				80				

Section No. 12

Congressional Township No. 19, N. R. 6 E.

SCALE:—Forty rods to an inch, or ten rods to a space, Congress Land, which is one mile square for a section.

Number of acres in this section according to the UNITED STATES Survey.....



County, Indiana, 187

Assessor's Plat-Book for

Township, No.


NAMES OF OWNERS.	Number on Plat.	DESCRIPTION.	Section.	Township.	Range.	Acres.	Hundredths.	Value of Lands.	Value of Improve-ments.	Value of Lands and Improve-ments.
Elias Miller		NE 1/4	13	19	6	160				
Chas E. Berry		E 1/2 S E 1/4	"	"	"	79.50				
David Thompson		W 1/2 S E 1/4	"	"	"	72				
Same		E 1/2 S W 1/4	"	"	"	80				
Emma A. Green		N. W 1/4	"	"	"	160				
Same		S pt W 1/2 S W 1/4	"	"	"	20				
Amanda Busenbark		S pt W 1/2 S W 1/4	"	"	"	55.56				
Emily J. Couver	Under	S pt W 1/2 S W 1/4	"	"	"	4.44				

Section No. 13

Congressional Township No. 19, N. R. 6 E.

SCALE:—Forty rods to an inch, or ten rods to a space, Congress Land, which is one mile square for a section.

Number of acres in this section according to the UNITED STATES Survey.....



Assessor's Plat-Book for

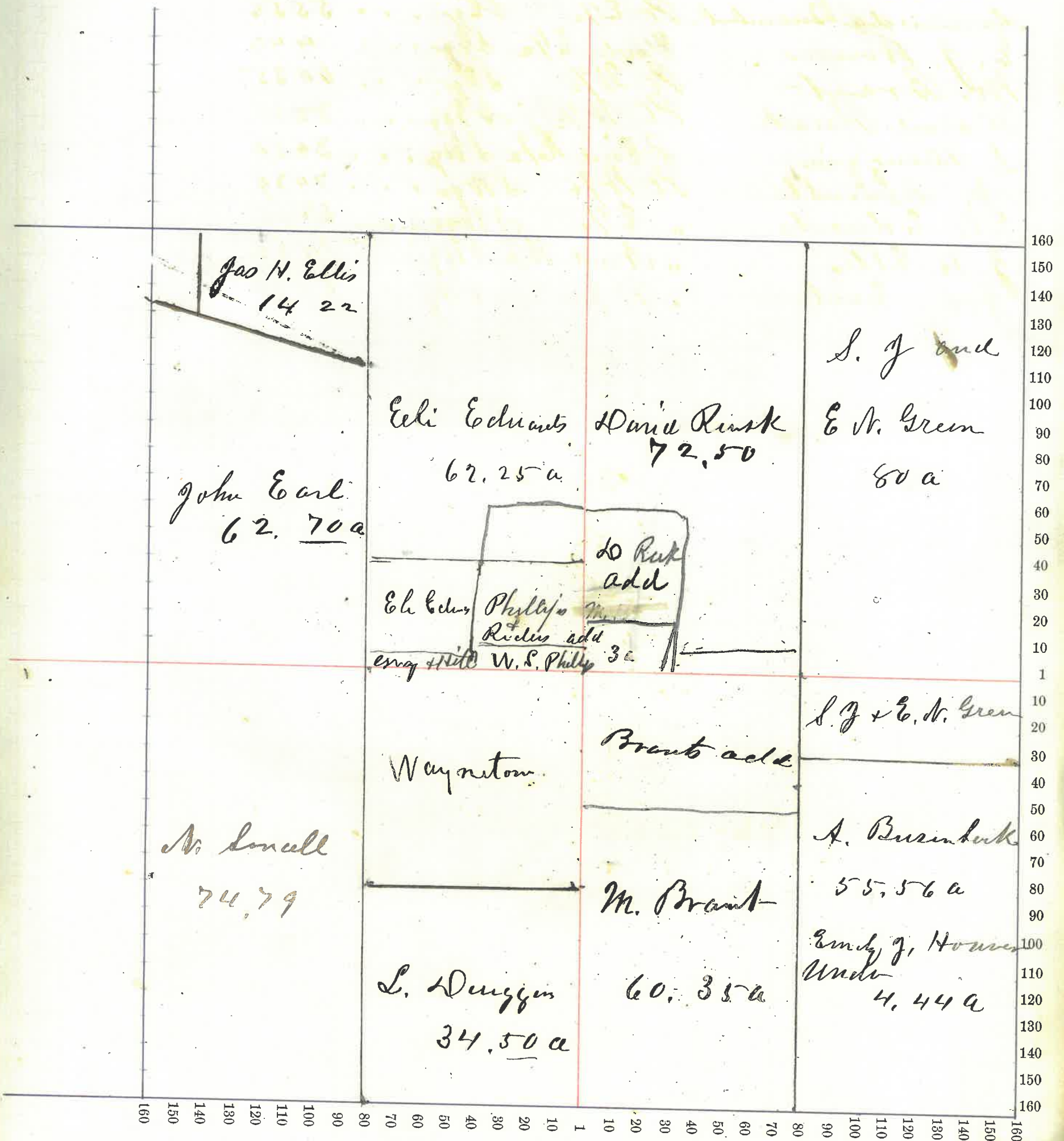
Township, No.

NAMES OF OWNERS.	Number on Plat.	DESCRIPTION.	Section.	Township.	Range.	Acres.	Hundredths.	Value of Lands.	Value of Improve-ments.	Value of Lands and Improve-ments.
S. J. Humma Green		E 1/2				1419	680			
Same		At end E 1/2					20			
Amanda Busink		Pt E 1/2					5556			
E. J. Houser		Under E 1/2					444			
M. Brant		Pt W 1/2					6035			
David Rusk		Pt W 1/2					7250			
L. Duggin		S End E 1/2					3450			
N. Small		Pt W 1/2					7479			
Eli Edwards		" E 1/2					6225			
J. H. Ellis		" At end W 1/2					1422			
John Carl		" W 1/2					6270			

Section No. 14

Congressional Township No. 19, N. R. 6 E.

SCALE:—Forty rods to an inch, or ten rods to a space, Congress Land, which is one mile square for a section.  
 Number of acres in this section according to the UNITED STATES Survey




NAMES OF OWNERS.	Number on Plat.	DESCRIPTION.	Section.	Township.	Range.	Acres.	Hundredths.	Value of Lands.	Value of Improve-ments.	Value of Lands and Improve-ments.
John Earl		Qt $\frac{1}{2}$	N Egr	15	19	6	75			
Edward Small		W $\frac{1}{2}$	N Egr	"	"	"	80			
Nathan Small		E. side $\frac{1}{2}$	S Egr	"	"	"	20			
George Small		W side $\frac{1}{2}$	S Egr	"	"	"	55 94			
Same		E side $\frac{1}{2}$	S Egr	"	"	"	10			
Elihu Small		W side $\frac{1}{2}$	S Egr	"	"	"	70			
George A. Phillips		$\frac{1}{2}$	S Wgr	"	"	"	80			
Nathan Blackford		W $\frac{1}{2}$	S Wgr	"	"	"	80			
Nathan Small		E $\frac{1}{2}$	N Wgr	"	"	"	80			
A. B. Phillips		W $\frac{1}{2}$	N Wgr	"	"	"	80			
Sarah S. Raloff										

Section No. 15

Congressional Township No. 19, N. R. 6 E.

SCALE:—Forty rods to an inch, or ten rods to a space, Congress Land, which is one mile square for a section.  
Number of acres in this section according to the UNITED STATES Survey.....



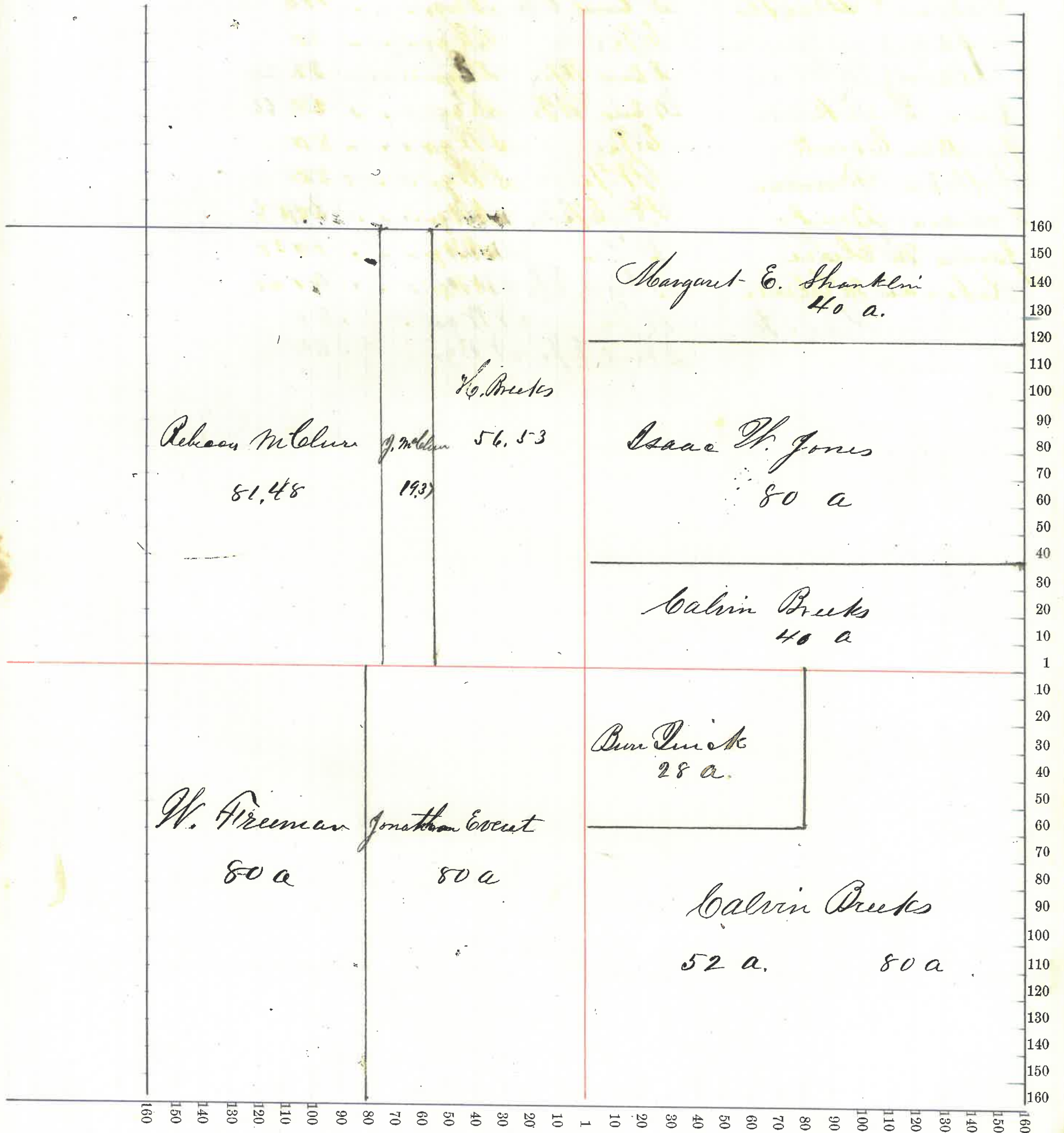


NAMES OF OWNERS.	Number on Plat.	DESCRIPTION.	Section.	Township.	Range.	Acres.	Hundredths.	Value of Lands.	Value of Improve-ments.	Value of Lands and Improve-ments.
Margaret E. Franklin		N End	N Egr	16	19	5	40.00			
Isaac W. Jones		Pt	N Egr	"	"	"	80			
Calvin Breeks		S. End	N Egr	"	"	"	40			
Same		E 1/2	S Egr	"	"	"	80			
Same		S. End W 1/2	S Egr	"	"	"	52			
Burr Quirk		N End W 1/2	S Egr	"	"	"	28			
Jonathan Everett		E 1/2	S W gr.	"	"	"	80			
William Freeman		W 1/2	S W gr.	"	"	"	80			
Harrison Breeks		Pt E 1/2	N W gr.	"	"	"	56.53			
James McClure		" "	N W gr.	"	"	"	19.37			
Rebecca McClure		" "	N W gr.	"	"	"	81.48			

Section No. 16

Congressional Township No. 19, N. R. 5 E.

SCALE:—Forty rods to an inch, or ten rods to a space, Congress Land, which is one mile square for a section.  
Number of acres in this section according to the UNITED STATES Survey



County, Indiana, 187

Assessor's Plat-Book for

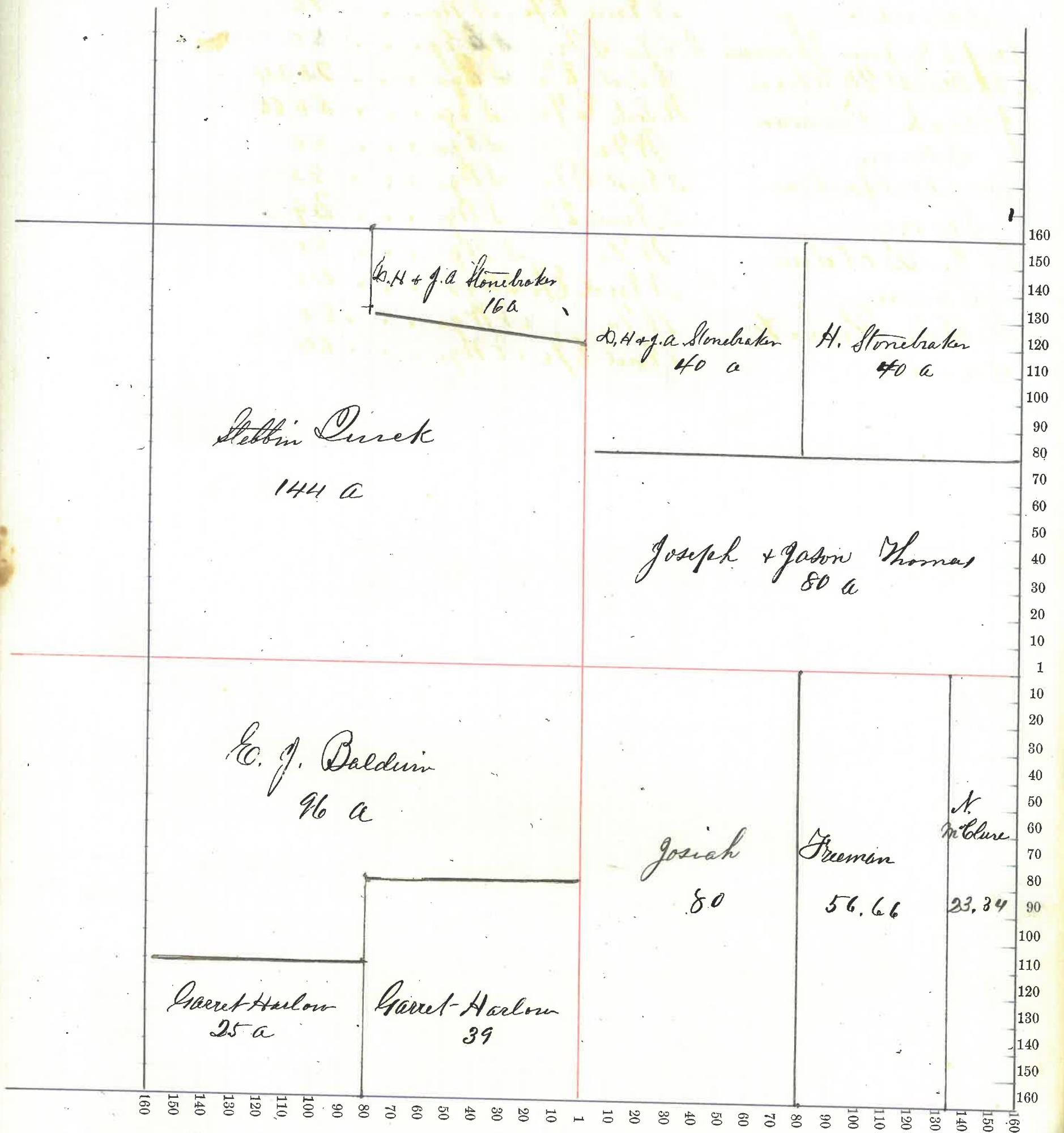
Township, No.

NAMES OF OWNERS.	Number on Plat.	DESCRIPTION.	Section.	Township.	Range.	Acres.	Hundredths.	Value of Lands.	Value of Improve-ments.	Value of Lands and Improve-ments.
Henry Stonetraker		N.E. 1/4	N 6	17	19	5	40			
D. H. + J. A. Stonetraker		N.W. 1/4	N 6	"	"	"	40			
Same		N End E 1/2	N 6	"	"	"	16			
Joseph & Jason Thomas		Undiv S 1/2	N 6	"	"	"	80			
Nathaniel McClure		E Side E 1/2	S 6	"	"	"	23.34			
Joseph Freeman		W. Side E 1/2	S 6	"	"	"	56.66			
Same		W 1/2	S 6	"	"	"	80			
Garret Harlow		S End W 1/2	S 6	"	"	"	25			
Same		S. End E 1/2	S 6	"	"	"	39			
E. J. Baldwin		W 1/2	S 6	"	"	"	80			
Same		N End E 1/2	S 6	"	"	"	41			
Stebbins Quirk		W 1/2	N 6	"	"	"	80			
Same		S End E 1/2	N 6	"	"	"	64			

Section No. 17

Congressional Township No. 19, R. R. 51

SCALE:—Forty rods to an inch, or ten rods to a space, Congress Land, which is one mile square for a section.  
Number of acres in this section according to the UNITED STATES Survey.....



County, Indiana, 187

Assessor's Plat-Book for

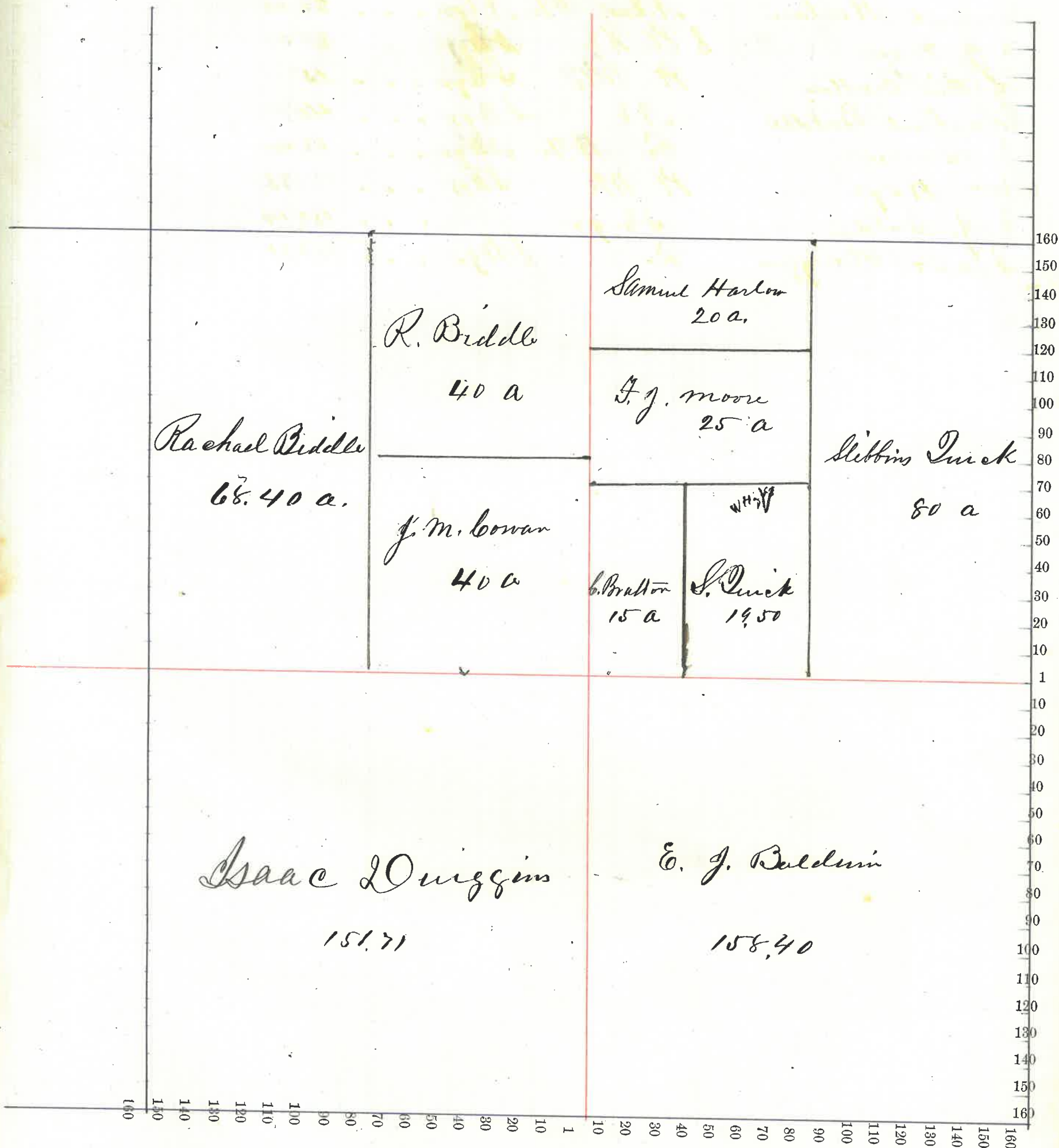
Township, No.

NAMES OF OWNERS.	Number on Plat.	DESCRIPTION.	Section.	Township.	Range.	Acres.	Hundredths.	Value of Lands.	Value of Improve-ments.	Value of Lands and Improve-ments.
Stebbins Quirk		E 1/2	N 6 gr	18	19	5	80	00		
Same		Pt W 1/2	S 6 gr	"	"	"	19	50		
Samuel Harlow		N. End W 1/2	N 6 gr	"	"	"	20	00		
F. J. Moore	8	Pt W 1/2	S 6 gr	"	"	"	25	00		
Cynthia Bratton		Pt W 1/2	S 6 gr	"	"	"	15			
Rashael Biddle		N.E	S 6 gr	"	"	"	40			
Same		W 1/2	S 6 gr	"	"	"	68	40		
Wm. Day		Pt W 1/2	S 6 gr	"	"	"	83			
E. J. Baldwin		S 6 gr	"	"	"	"	158	40		
Isaac Diggins		W 1/2	S 6 gr	"	"	"	151	71		

Section No. 18

Congressional Township No. 19, N. R. 5 E.

SCALE:—Forty rods to an inch, or ten rods to a space, Congress Land, which is one mile square for a section.  
Number of acres in this section according to the UNITED STATES Survey.....



County, Indiana, 187

Assessor's Plat-Book for

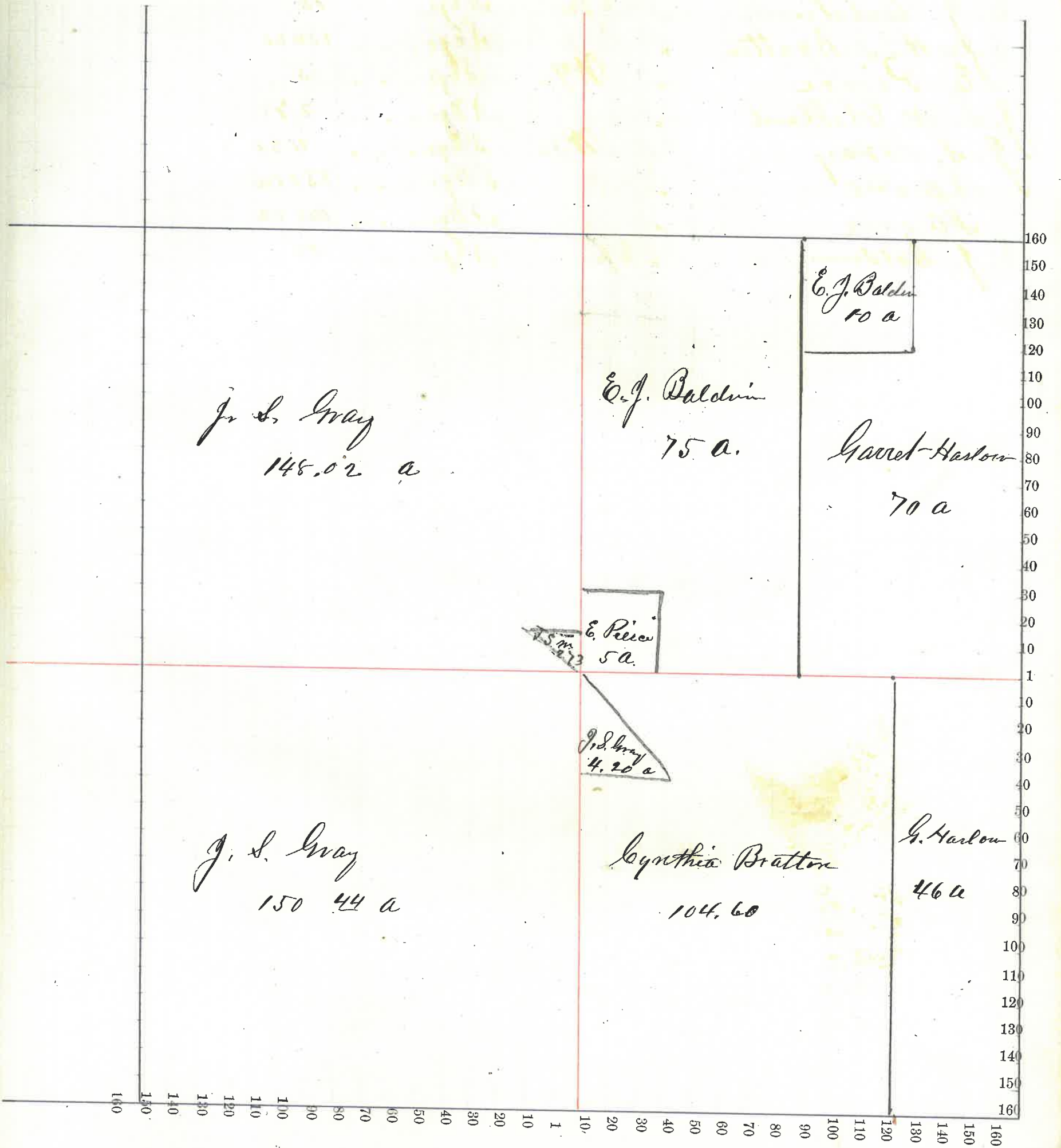
Township, No.

NAMES OF OWNERS.	Number on Plat.	DESCRIPTION.	Section.	Township.	Range.	Acres.	Hundredths.	Value of Lands.	Value of Improve-ments.	Value of Lands and Improve-ments.
Garret Harlow		Plt E 1/2	N Egr	19	19	5	70			
Same		" E 1/2	S Egr	"	"	"	46			
E. J. Baldwin		" E 1/2	N Egr	"	"	"	10			
Cynthia Bratton		" West 1/2	S Egr	"	"	"	104 60			
E. Pierce		" W 1/2	N Egr	"	"	"	5			
J. S. McLelland		" "	N Wgr	"	"	"	2 73			
J. S. Gray		" W 1/2	S Egr	"	"	"	4 20			
Same		" "	S Wgr	"	"	"	150 44			
Same		" "	N Wgr	"	"	"	148 02			
E. J. Baldwin		" E 1/2	N Egr	"	"	"	10			
							50 99			

Section No. 19

Congressional Township No. 19, N. R. 5 E.

SCALE:—Forty rods to an inch, or ten rods to a space, Congress Land, which is one mile square for a section.  
Number of acres in this section according to the UNITED STATES Survey.....





NAMES OF OWNERS.	Number on Plat.	DESCRIPTION.	Section.	Township.	Range.	Acres.	Hundredths.	Value of Lands.	Value of Improve-ments.	Value of Lands and Improve-ments.
Abram Beeth		E 1/2				80				
Same		N. End W 1/2				50				
Ambrose Remly		E 1/2				80				
John K. Gray		Pt W 1/2				78				
Same		E 1/2				80				
Same		S End W 1/2				30				
Elizabeth Gray		Pt S W cor W 1/2				1.87				
Garet Harlow		W 1/2				80				
Same						160				


Section No. 20

Congressional Township No. 19, N. R. 5 E.

SCALE:—Forty rods to an inch, or ten rods to a space, Congress Land, which is one mile square for a section.

Number of acres in this section according to the UNITED STATES Survey.....

and Improve-  
ments.




NAMES OF OWNERS.	Number on Plat.	DESCRIPTION.	Section.	Township.	Range.	Acres.	Hundredths.	Value of Lands.	Value of Improve-ments.	Value of Lands and Improve-ments.
John L. Miller		N. E. gr	21	19	5	160				
Henry Walter		N. E. 1/4	S. E. gr	"	"	40				
James H. Shanklin		S. E. 1/4	S. E. gr	"	"	40				
John H. Shue		E. 1/2	S. W. gr	"	"	80				
Same		W. 1/2	S. E. gr	"	"	80				
Ambrose + Minnie Remly		W. 1/2	S. W. gr	"	"	80				
Ambrose Remly		W. 1/2	N. W. gr	"	"	80				
George W. Larkin		E. 1/2	N. W. gr	"	"	80				

Section No. 21

Congressional Township No. 19, N. R. 5 E.

SCALE:—Forty rods to an inch, or ten rods to a space, Congress Land, which is one mile square for a section.  
Number of acres in this section according to the UNITED STATES Survey.....

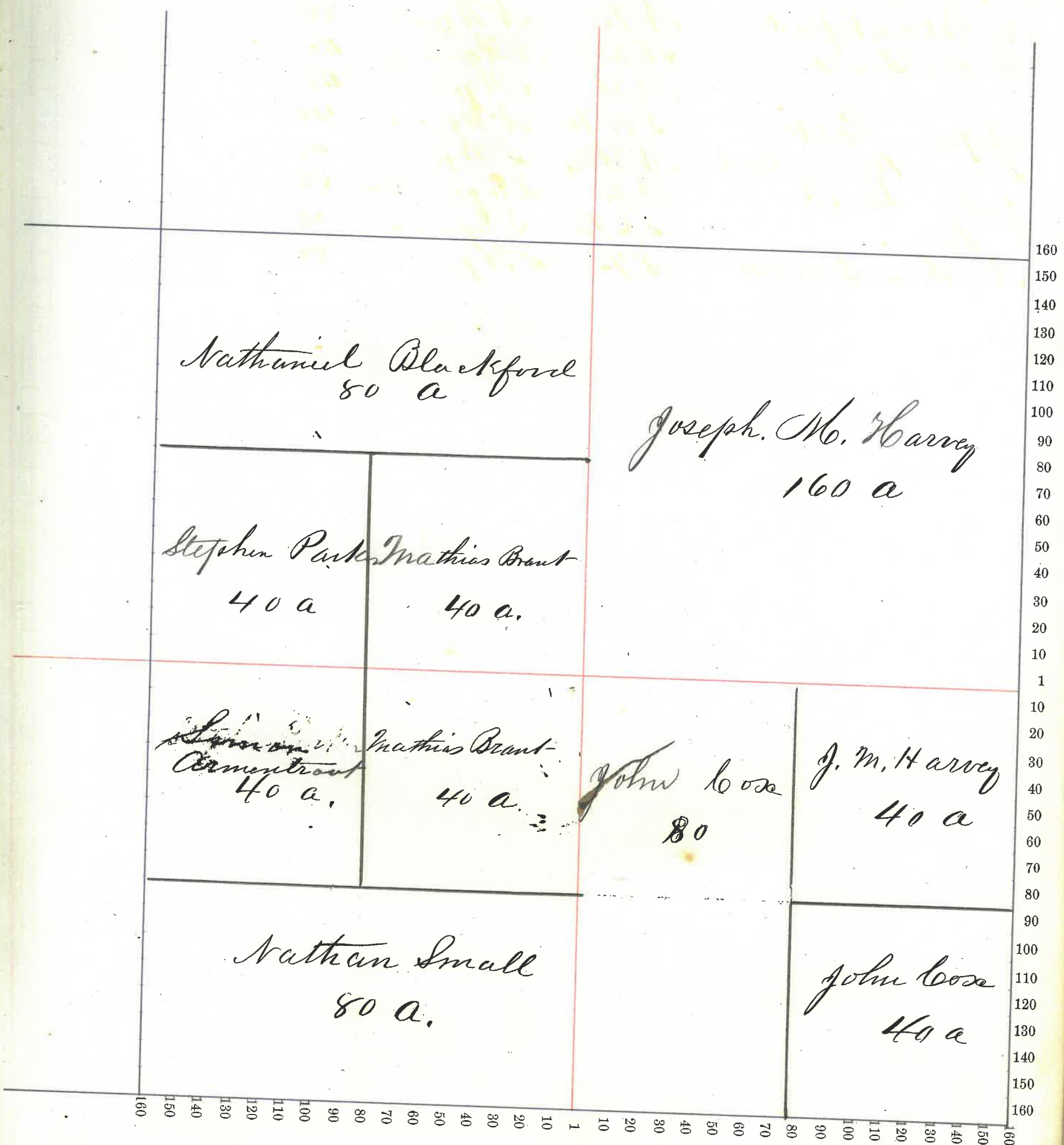


NAMES OF OWNERS.	Number on Plat.	DESCRIPTION.	Section.	Township.	Range.	Acres.	Hundredths.	Value of Lands.	Value of Improve-ments.	Value of Lands and Improve-ments.
Job. M. Harvey		NE 1/4	22	19	6	160				
Same		SE 1/4	"	"	"	40				
N. Blackford		N 1/2	"	"	"	80				
Mathias Grant		SE 1/4	"	"	"	40				
Same		NE 1/4	"	"	"	40				
Stephen Parker		SW 1/4	"	"	"	40				
Simon Armentrout		NW 1/4	"	"	"	40				
John Cox		W 1/2	"	"	"	80				
Same		SE 1/4	"	"	"	40				
Nathan Small		S 1/2	"	"	"	80				

Section No. 22

Congressional Township No. 19, N. R. 6 E.

SCALE:—Forty rods to an inch, or ten rods to a space, Congress Land, which is one mile square for a section.  
Number of acres in this section according to the UNITED STATES Survey.....



Nathaniel Blackford  
80 a

Joseph M. Harvey  
160 a

Stephen Park  
40 a

Mathias Brant  
40 a

~~Simon Brant~~  
Simon Brant  
40 a

Mathias Brant  
40 a

John Coxe  
80

J. M. Harvey  
40 a

Nathan Small  
80 a

John Coxe  
40 a

Montgomery County, Indiana, 1875


Assessor's Plat-Book for Wayne Township, No. 2

NAMES OF OWNERS.	Number on Plat.	DESCRIPTION.	Section.	Township.	Range.	Acres.	Hundredths.	Value of Lands.	Value of Improve-ments.	Value of Lands and Improve-ments.
Amanda Bensenbark		Pt E 1/2	N 60	23	19	6	74.08			
Emily J. Hoover		" E 1/2	N 60	"	"	"	5 92			
J. S. Gray		N End E 1/2	S E 90	"	"	"	45			
George Green		S. End E 1/2	S E 90	"	"	"	35			
Levin Diviggins		W 1/2	N 60	"	"	"	80			
Same		E 1/2	N 60	"	"	"	80			
Same		NW 1/4	S E 90	"	"	"	40			
Phineas Small		SW 1/4	S E 90	"	"	"	40			
Same		E 1/2	S 60	"	"	"	80			
Nathan Small		N. End W 1/2	N 60	"	"	"	20			
John Small		S. End W 1/2	N 60	"	"	"	60			
Same		NW 1/4	S 60	"	"	"	40			
Ester Keys		SW 1/4	S 60	"	"	"	40			

Section No. 23

Congressional Township No. 19, R. R. 6 E.

SCALE:—Forty rods to an inch, or ten rods to a space, Congress Land, which is one mile square for a section.  
 Number of acres in this section according to the UNITED STATES Survey.....





**County, Indiana, 187**

Assessor's Plat-Book for

Township, No.

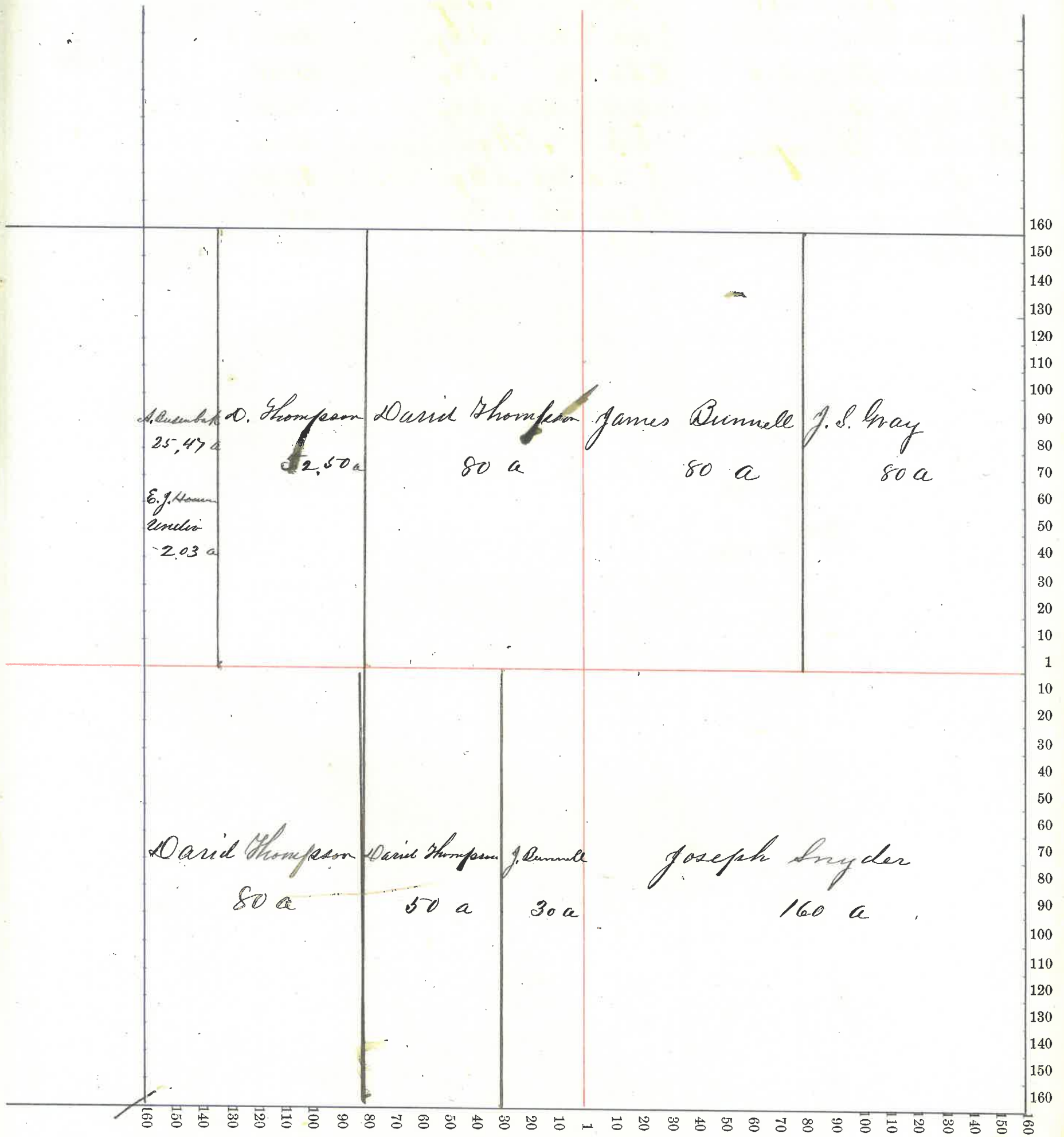
NAMES OF OWNERS.	Number on Plat.	DESCRIPTION.	Section.	Township.	Range.	Acres.	Hundredths.	Value of Lands.	Value of Improve-ments.	Value of Lands and Improve-ments.
J. S. Gray		E 1/2	N 69	24	19	6	80			
Joseph Shyler		SE 1/4	"	"	"	160				
James Bunnell		W 1/2	N 69	"	"	80				
Same		E. Side E 1/2	S W 1/2	"	"	30				
Amanda Bubenbark		W. Side W 1/2	N W 1/2	"	"	25	47			
Emily J. Hower		undiv. W. Side W 1/2	N. W 1/2	"	"	2	03			
David Thompson		E 1/2	N W 1/2	"	"	80	00			
Same		E Side W 1/2	N W 1/2	"	"	52	50			
Same		W. Side E 1/2	S W 1/2	"	"	50				
Same		W 1/2	S W 1/2	"	"	80				

Section No. 24

Congressional Township No. 19, N. R. 6 E.

SCALE:—Forty rods to an inch, or ten rods to a space, Congress Land, which is one mile square for a section.

Number of acres in this section according to the UNITED STATES Survey



County, Indiana, 187

Assessor's Plat-Book for

Township, No.

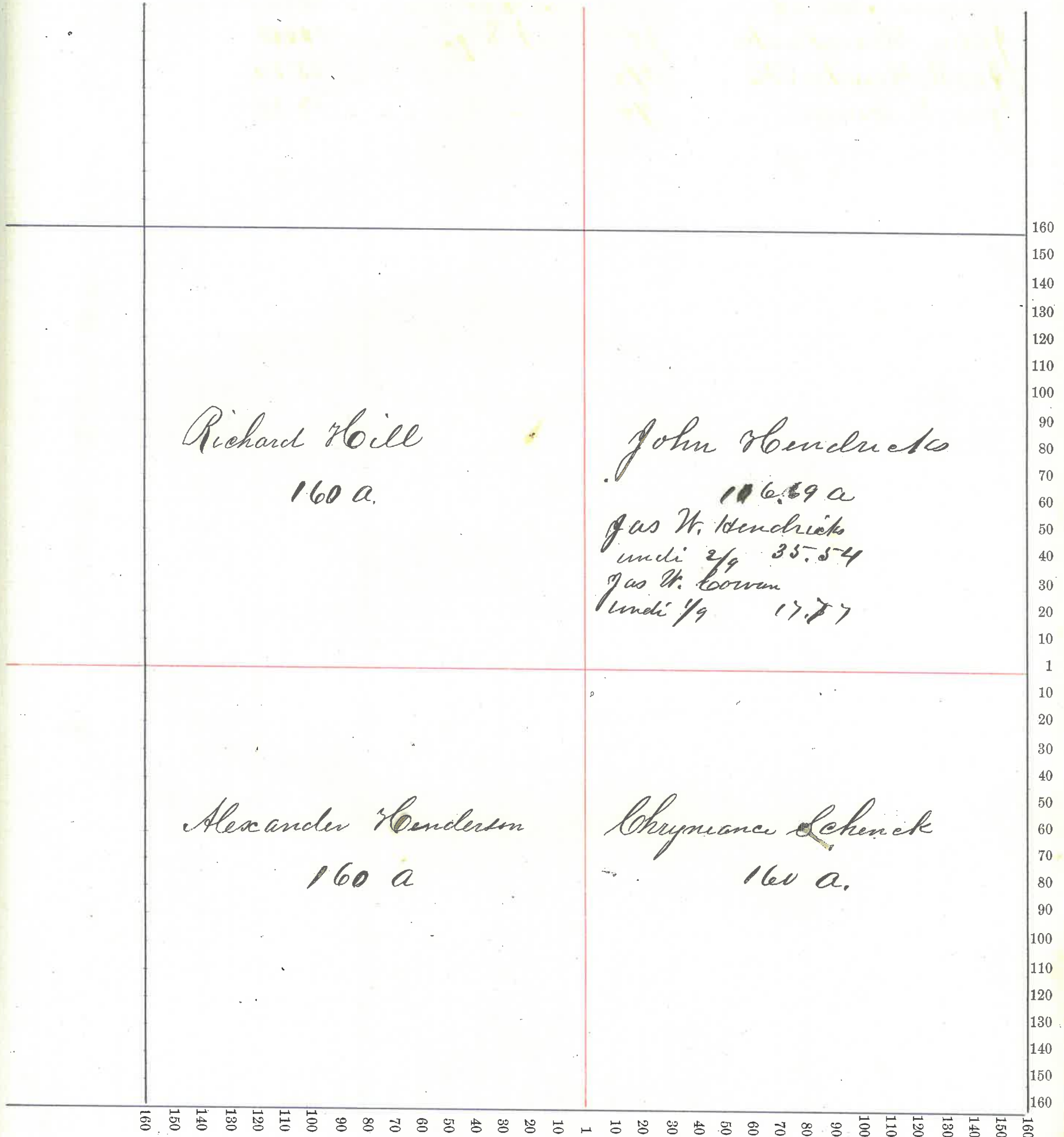
NAMES OF OWNERS.	Number on Plat.	DESCRIPTION.	Section.	Township.	Range.	Acres.	Hundredths.	Value of Lands.	Value of Improve-ments.	Value of Lands and Improve-ments.
Richard Hill		N W gr	25	19	6	160				
Alexander Henderson		S W gr	"	"	"	160				
Chayquance Schenck		S E gr	"	"	"	160				
John Hendricks	pt	N E gr	"	"	"	10669				
Jas W. Hendricks	2/9	"	"	"	"	3554				
Jas W. Cowan	1/9	"	"	"	"	1777				

Section No. 25

Congressional Township No. 19, N. R. 6 E.

SCALE:—Forty rods to an inch, or ten rods to a space, Congress Land, which is one mile square for a section.

Number of acres in this section according to the UNITED STATES Survey.....



County, Indiana, 187

Assessor's Plat-Book for

Township, No.


NAMES OF OWNERS.	Number on Plat.	DESCRIPTION.	Section.	Township.	Range.	Acres.	Hundredths.	Value of Lands.	Value of Improve-ments.	Value of Lands and Improve-ments.
George Green Born & Quiggins Same Jason Thomas Phineas Small Jason Thomas and Ester Keys		NE qr 26 19 6 160 SE qr " " " 160 S. End E 1/2 NW qr " " " 4950 SW qr " " " 160 N. End E 1/2 NW qr " " " 3050 W 1/2 NW qr " " " 80								

Section No. 26

Congressional Township No. 19, N. R. 6 E.

SCALE:—Forty rods to an inch, or ten rods to a space, Congress Land, which is one mile square for a section.  
Number of acres in this section according to the UNITED STATES Survey

ments.



Assessor's Plat-Book for


Township, No.

NAMES OF OWNERS:	Number on Plat.	DESCRIPTION.	Section.	Township.	Range.	Acres.	Hundredths.	Value of Lands.	Value of Improve-ments.	Value of Lands and Improve-ments.
Levin Quiggins		N E 1/4	27	19	6	160.				
Same		S E 1/4	"	"	"	40				
Same		S E 1/4	"	"	"	40				
Samuel Stephens		N W 1/4	"	"	"	40				
Same		N E 1/4	"	"	"	40				
Louisa Williams		N 1/2	"	"	"	80				
James S. M. Mathan		S 1/2	"	"	"	72	20			
Thomas J. Livingood		W 1/2	"	"	"	80				
Same		pt. S 1/2	"	"	"	7	80			
Don + Quiggins		E side E 1/2 S E 1/4	"	"	"	50				
Alex. Henderson		W. Side E 1/2 S E 1/4	"	"	"	30				

Section No. 27

Congressional Township No. 19, R. R. 6 E.

SCALE:—Forty rods to an inch, or ten rods to a space, Congress Land, which is one mile square for a section.  
Number of acres in this section according to the UNITED STATES Survey.....





County, Indiana, 187

Assessor's Plat-Book for

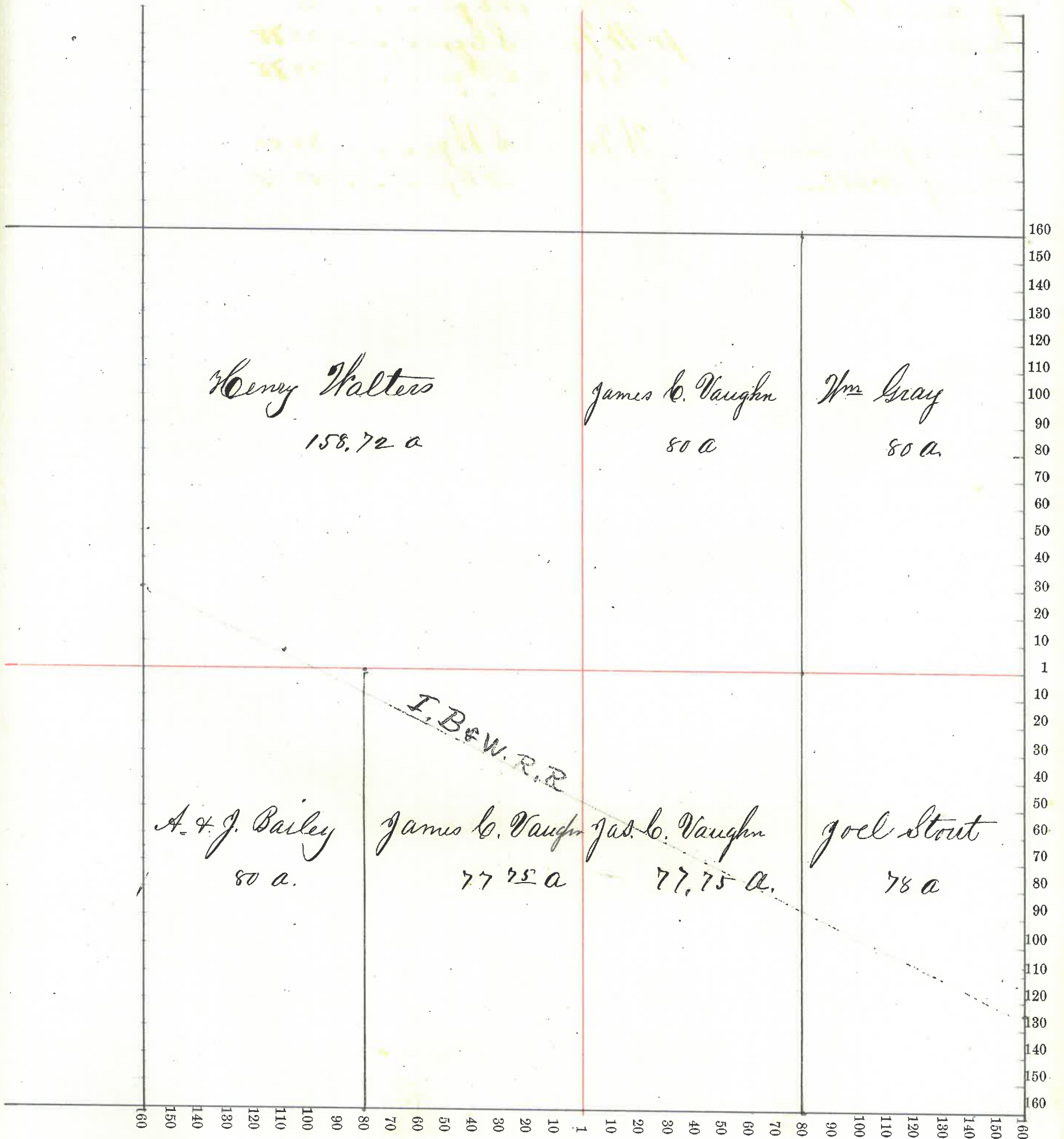
Township, No.

NAMES OF OWNERS.	Number on Plat.	DESCRIPTION.	Section.	Township.	Range.	Acres.	Hundredths.	Value of Lands.	Value of Improve-ments.	Value of Lands and Improve-ments.
William Gray		E 1/2	NE gr	28	19	5	80			
Joel Stout		pt E 1/2	S. E gr	"	"	"	78			
James C. Vaughn		W 1/2	NE gr	"	"	"	80			
Same		pt W 1/2	S E gr	"	"	"	77 75			
Same		" E 1/2	S W gr	"	"	"	77 75			
Arch. + John Barly		W 1/2	S W gr	"	"	"	80 00			
Henry Walters		pt	N W gr	"	"	"	158 75			

Section No. 28

Congressional Township No. 19, N. R. 5 E.

SCALE:—Forty rods to an inch, or ten rods to a space, Congress Land, which is one mile square for a section.  
Number of acres in this section according to the UNITED STATES Survey




NAMES OF OWNERS.	Number on Plat.	DESCRIPTION.	Section.	Township.	Range.	Acres.	Hundredths.	Value of Lands.	Value of Improve-ments.	Value of Lands and Improve-ments.
Wm. D. Romly James Sutzger Sumner		Pt		29	19	5	154			
						160				
						160				
E. A. Miller Elizabeth Mc Clellan		Pt				1				
		Pt				1				
Susan Freeman		Pt				53	11			
Eliza J. Freeman		"				23	90			
Albert S. Freeman		"				16	10			
John C. Freeman		"				16	10			
Wm. A. Freeman		"				16	10			
William Freeman 'Eld'		"				32	25			

Section No. 29

Congressional Township No. 19, N. R. 5 E.

SCALE:—Forty rods to an inch, or ten rods to a space, Congress Land, which is one mile square for a section.  
Number of acres in this section according to the UNITED STATES Survey.....



NAMES OF OWNERS.	Number on Plat.	DESCRIPTION.	Section.	Township.	Range.	Acres.	Hundredths.	Value of Lands.	Value of Improve-ments.	Value of Lands and Improve-ments.
James Sautzer Garret Houlton Wm E. Osborn Stansbury Osborn Same Thomas Hendricks Same		NE 1/4 30195 160 E 1/2 SE 1/4 " " 80 Pt W 1/2 SE 1/4 " " 78 75 E 1/2 SW 1/4 " " 80 S End W 1/2 SW 1/4 " " 33 E 1/2 " NW 1/4 " " 80 N. End W 1/2 SW 1/4 " " 35								


Section No. 30

Congressional Township No. 19, N. R. 5 E.

SCALE:—Forty rods to an inch, or ten rods to a space, Congress Land, which is one mile square for a section.

Number of acres in this section according to the UNITED STATES Survey.....

and improve-  
ments.



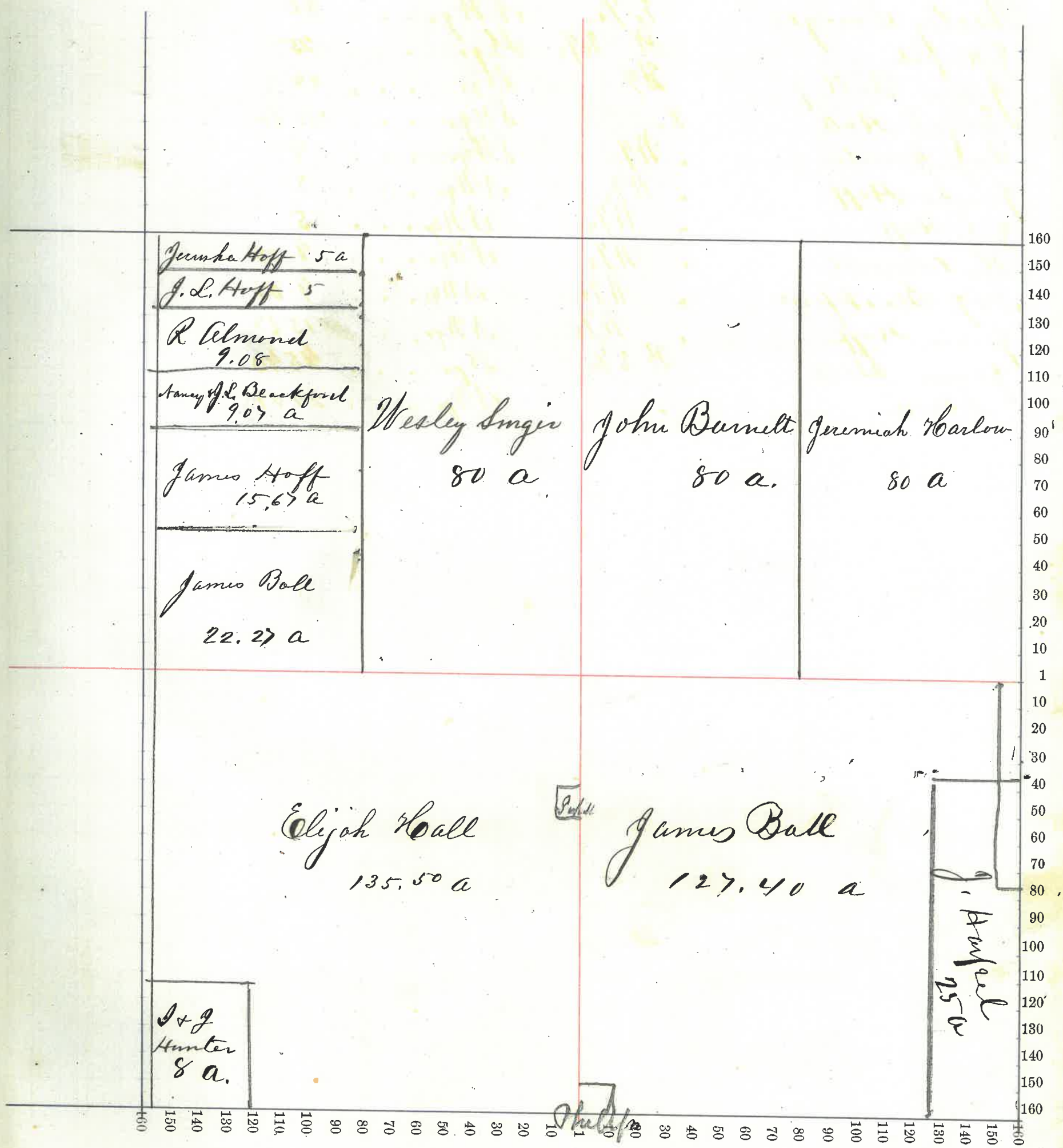
NAMES OF OWNERS.	Number on Plat.	DESCRIPTION.	Section.	Township.	Range.	Acres.	Hundredths.	Value of Lands.	Value of Improve-ments.	Value of Lands and Improve-ments.
Jeremiah Harlow		E 1/2 N E qr	31	19	5	80				
John Barnett		W 1/2 N E qr	"	"	"	80 00				
Wesley Sniger		E 1/2 N W qr	"	"	"	80				
J. Harpel		Pt E 1/2 S E qr	"	"	"	25				
James Ball		W 1/2 S E qr	"	"	"	82				
Elijah Hall		Pt S W qr	"	"	"	135 50				
J. J. Hunter		W 1/2 S W qr	"	"	"	5				
Jerusha Hoff		W 1/2 N W qr	"	"	"	5				
J. L. Hoff		W 1/2 N W qr	"	"	"	5				
R. Almond		W 1/2 N W qr	"	"	"	9 08				
A. J. Blackford		W 1/2 N W qr	"	"	"	9 07				
James Hoff		W 1/2 N W qr	"	"	"	15 67				
James Ball		Pt E 1/2 S E qr	"	"	"	45 40				
Same		W 1/2 N W qr	"	"	"	22 27				

Section No. 31

Congressional Township No. 19, N. R. 5 T.

SCALE:—Forty rods to an inch, or ten rods to a space, Congress Land, which is one mile square for a section.  
 Number of acres in this section according to the UNITED STATES Survey .....

ments.






NAMES OF OWNERS.	Number on Plat.	DESCRIPTION.	Section.	Township.	Range.	Acres.	Hundredths.	Value of Lands.	Value of Improve-ments.	Value of Lands and Improve-ments.
Jeremiah Harlow		NE 1/4	NE gr	32	19	5	40			
Same		W 1/2	NE gr	"	"	"	80			
Michael Dove		SE 1/4	NE gr	"	"	"	40			
Same		Pt E 1/2	SE gr	"	"	"	77 60			
James Thompson		Pt E 1/2	SE gr	"	"	"	2 84			
Same		Sud W 1/2	SE gr	"	"	"	22			
Frank Thompson		N. End W 1/2	SE gr	"	"	"	58			
Same		Pt E 1/2	SE gr	"	"	"	38			
John Garry		SE 1/4	SE gr	"	"	"	20			
John Fields		Pt E 1/2	SE gr	"	"	"	22			
Same		" E 1/2	SE gr	"	"	"	54 50			
John A. Gray			NE gr	"	"	"	160			

Section No. 32

Congressional Township No. 19, N. R. 5 E.

SCALE:—Forty rods to an inch, or ten rods to a space, Congress Land, which is one mile square for a section.  
Number of acres in this section according to the UNITED STATES Survey.....

ments.



County, Indiana, 187

Assessor's Plat-Book for


Township, No.

NAMES OF OWNERS.	Number on Plat.	DESCRIPTION.	Section.	Township.	Range.	Acres.	Hundredths.	Value of Lands.	Value of Improve-ments.	Value of Lands and Improve-ments.
George Munnis		N E qr	33	19	5	160				
Same		S E qr				160				
Same		E 1/2				80				
John Munnis		W 1/2				80				
Arch Bailey Etal!		N W qr				160				

Section No. 33

Congressional Township No. 19, N. R. 5 - E.

SCALE:—Forty rods to an inch, or ten rods to a space, Congress Land, which is one mile square for a section.  
Number of acres in this section according to the UNITED STATES Survey.....



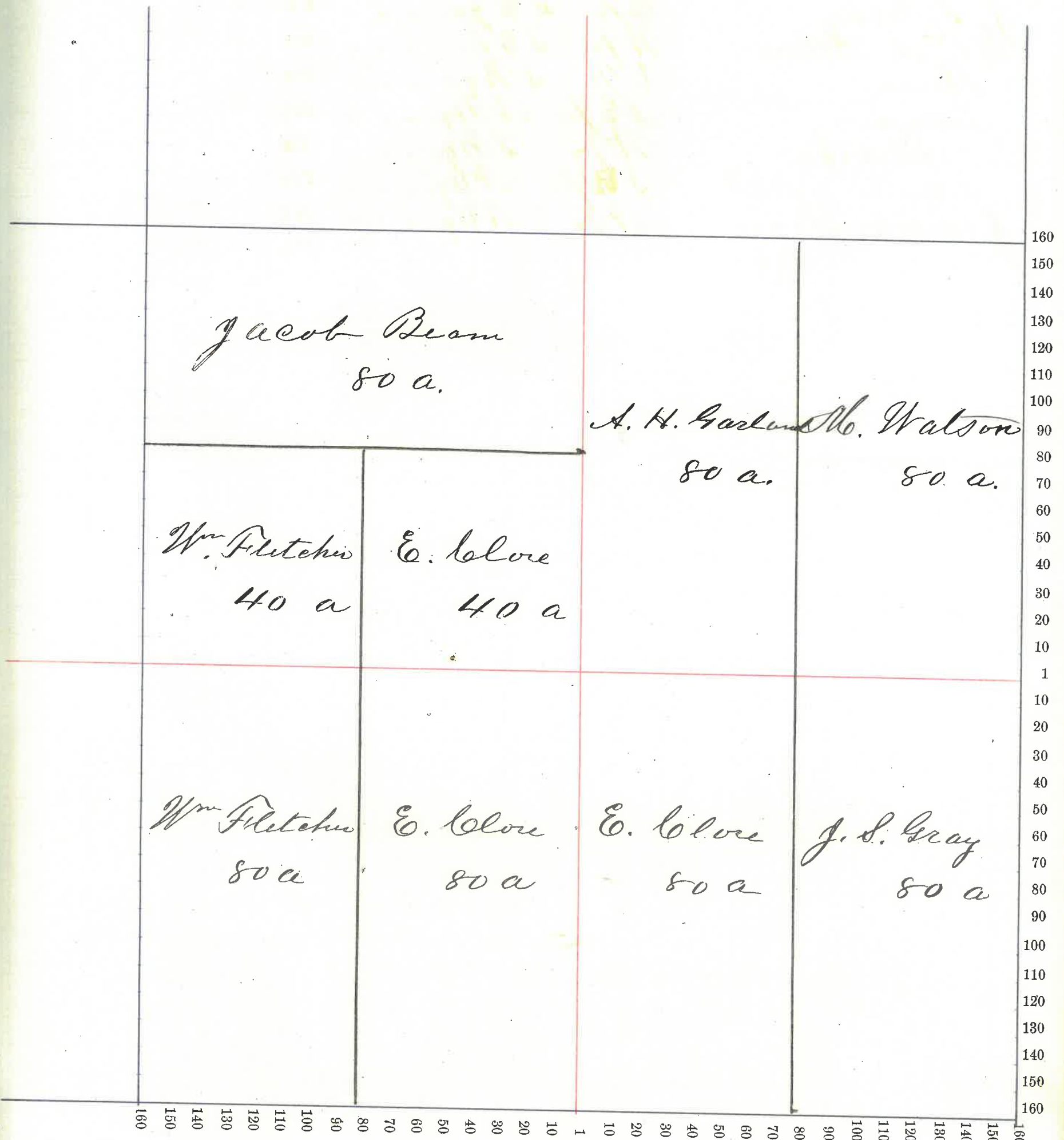
NAMES OF OWNERS.	Number on Plat.	DESCRIPTION.	Section.	Township.	Range.	Acres.	Hundredths.	Value of Lands.	Value of Improve-ments.	Value of Lands and Improve-ments.
Marion Watson		E 1/2 NE qr	34	19	6	80				
A. H. Garland		W 1/2 NE qr	"	"	"	80				
J. S. Gray		E 1/2 SE qr	"	"	"	80				
Elijah Kelou		W 1/2 SE qr	"	"	"	80				
Same		E 1/2 S Wqr	"	"	"	80				
Same		SE 1/4 N Wqr	"	"	"	40				
Wm Fitcher		W 1/2 S Wqr	"	"	"	80				
Same		SW 1/4 N Wqr	"	"	"	40				
Jacob Beam		N 1/2 N Wqr	"	"	"	80				

Section No. 34

Congressional Township No. 19, N. R. 6 E.

SCALE:—Forty rods to an inch, or ten rods to a space, Congress Land, which is one mile square for a section.  
Number of acres in this section according to the UNITED STATES Survey.....

ments.




NAMES OF OWNERS.	Number on Plat.	DESCRIPTION.	Section.	Township.	Range.	Acres.	Hundredths.	Value of Lands.	Value of Improve-ments.	Value of Lands and Improve-ments.
W. E. Osborn		N E 1/4	N E qtr	35	19	6	40			
20 arid Grants		S E 1/4	N E qtr	"	"	"	40			
Same		N. End E 1/2	S E qtr	"	"	"	30			
W. Hunter		S. End E 1/2	S E qtr	"	"	"	50			
Same		W 1/2	S E qtr	"	"	"	80			
Same		E 1/2	S W qtr	"	"	"	80			
Same		E 1/2	N. W qtr	"	"	"	80			
Smith Handrick		W 1/2	N E qtr	"	"	"	80			
J. S. Gray		W 1/2	S W qtr	"	"	"	80			
Marion Watson		W 1/2	N W qtr	"	"	"	80			

Section No. 35

Congressional Township No. 19, N. R. 6 E.

SCALE:—Forty rods to an inch, or ten rods to a space, Congress Land, which is one mile square for a section.  
 Number of acres in this section according to the UNITED STATES Survey.....

ments.



42



NAMES OF OWNERS.	Number on Plat.	DESCRIPTION.	Section.	Township.	Range.	Acres.	Hundredths.	Value of Lands.	Value of Improve-ments.	Value of Lands and Improve-ments.
Wm E. Osborn		N 1/2				80				
Wm Hunter		N 1/2				80				
John Cedars		E 1/2				80				
Same		S E 1/4				40				
James Hoff		N E 1/4				40				
Same		Pt N 1/2				40				
Same		Pt				17 25				
Lucinda Ball		Pt				40 00				
J & J. Hunter		Pt E 1/2				24 00				
Benjamin Ball		"				37 00				
J. Hoff		"				75 32				
Same		"				39 43				
Jerusha Hoff		"				36 55				

Section No. 36

Congressional Township No. 19, N. R. 6 E.

SCALE:—Forty rods to an inch, or ten rods to a space, Congress Land, which is one mile square for a section.  
Number of acres in this section according to the UNITED STATES Survey

ments.

