

Assessor's Plat Book.

Wayne

Township,

County.

1880.

Assessor's Plat Book

Wayne Township

Montgomery County,

Indiana

1880

Last Name	First Name	Page	Notes
Alexander	D	74	
Alexander	Daniel	76	
Alexander	Low and Emma	73	
Armantrout	S	43, 44	
Ashby	W H	78	
Attica Road		10	
Austin	Annie E M	65, 66	
Austin	Minnie A	65, 66	
Bailey	Arch "etal"	65, 66	
Bailey	Arch and John	55, 56	
Bailey	Minerva	7, 8	
Baker	Adda	11, 12	
Baker	Robert	11, 12	
Baldwin	Absolom	13, 14, 15, 16	
Baldwin	Elias J	33, 34, 35, 36, 37, 38	
Ball	Benjamin	71, 72	
Ball	John	61, 62	
Ball	Lucinda	71, 72	
Barnett	John	61, 62	
Barnett	Nathanial	61, 62	
Beam	James F	67, 68	
Berry	James A	19, 20	
Berry	Mary	29, 30	
Biddle	John P Jr	1, 2, 11, 12	
Biddle	John P Sr	23, 24	
Biddle	Lawson	15, 16	
Biddle	Rachael	35, 36	
Billings	Lydia M	27, 28	
Binford	Samuel	81	
Binns	Wm H	73	
Birh	Ellis	80	
Bittle	John	25, 26, 27, 28, 45, 46, 47, 48	
Blackford	Nathanial	43, 44	
Blackford	Nathaniel	29, 30	
Blankenship	John W	7, 8	
Born	Samuel	27, 28	
Brant	Mathias	27, 28, 43, 44	
Bratton	Cynthia	35, 36, 37, 38	
Bratton	Mary H	37, 38	
Breaks	Calvin	31, 32	
Breaks	Harrison	31, 32	
Breaks	Richard	17, 18	
Breaks	Thomas B	41, 42	
Brown	Solon H	67, 68, 69, 70	
Buckles	Lafdeeter	75	
Bunnell	Charles J	19, 20, 21, 22	
Bunnell	James	47, 48	
Bunnell	S G	5, 6, 19, 20	
Busenbark	Jeremiah	43, 44	
C and W G Road		26, 28, 30, 38, 40, 42, 48, 56, 58	
Cedars	John	71, 72	
cemetery		4, 58, 80	
Chambers	Richard	3, 4	
church		6, 58, 60	
Clevinger	John	81	undivided
Clevinger	Samuel A	81	undivided
Clore	Elijah	67, 68	
Coleman	Noble	81, 82	
Cook	James W	74	
Cook	Thos	73, 74	
Cord	William J	3, 4	
County Line Road		6, 20, 30, 44, 54	
Cowan	James W	49, 50	
Cowan	Jason	73	
Cowan	John	35, 36	
Crawford	Henry	80	
Curtis	Elkanah B	13, 14	
Curtis	Levi	1, 2, 11, 12	
Curtis	Lorwno R	13, 14	
Daley	James	9, 10	
Davidson	C	80	
Davis	Isaac	37, 38, 47, 48, 59, 60	
Dewey	Mary	73	
Dewey	Sol	73	
Dwiggins	Eleven	45, 46, 53, 54	
Dwiggins	Isaac	35, 36	
Dwiggins	John	51, 52, 53, 54	
Dwiggins	Susannah	53, 54	
Earl	John	27, 28, 29, 30	
Edwards	Eli	21, 22, 27, 28	
Eiley	Elias	5, 6	
Ellis	James H	3, 4	
Ellis	James L	27, 28	
Ellis	Mary A	19, 20, 21, 22	
Ellis	Wm G	19, 20	
Eshelman	John	79	
Everett	Jonathan	31, 32	
Farley	Henry	11, 12	

Fields	John	63, 64	
Fletcher	William	67, 68	
Foley	John	82	
Fouts	Levi Sr	19, 20	heirs
Fouts	William	19, 20	
Fouts	William H	1, 2	
Fowler	Cyrus M	5, 6	
Frazier	William	19, 20	
Freeman	Eliza J	57, 58	
Freeman	Henry A	31, 32	
Freeman	John C	57, 58	
Freeman	John C and William A	31, 32, 57, 58	
Freeman	Josiah	33, 34	
Freeman	Precella	31, 32	
Freeman	Susan	57, 58	
Freeman	Susan J C and Wm A	57, 58	
Freeman	William F	57, 58	
Garland	Adam	67, 68	heirs
Garvet	John	63, 64	
Goben	Jesse W and Mary	79	
Goff	Edward F	11, 12	
Grady	Andrew	3, 4	
Grave yard		28, 64, 66	
Gray	James P	49, 50	
Gray	John H	63, 64	
Gray	John K	27, 28, 39, 40	
Gray	John S	37, 38, 45, 46, 61, 62	
Gray	William	55, 56	
Green	J and Emma N	25, 26	
Green	George	45, 46, 51, 52	
Green	S J and Emma N	27, 28	
Grenard	Elisha	1, 2	
Grenard	Jesse	3, 4	
Grenard	William J	3, 4	
Groves	Aquilla W	3, 4	
Hall	Elijah	61, 62	
Harlan	Hiempall L	57, 58	
Harlow	Garret	33, 34, 37, 38, 39, 40	
Harlow	Hiempall L	55, 56	
Harlow	Jacob	33, 34, 37, 38, 39, 40	
Harlow	Jeremiah	61, 62, 63, 64	
Harlow	Lewis J	13, 14	
Harlow	Nancy A, Wm P and Mary J	59, 60	
Harpell	John	61, 62, 63, 64	
Harshbarger	James	7, 8	
Harvey	Joseph M	43, 44	
Hauk	Phillip	7, 8	heirs
Hauk	Sarah C	7, 8	
Hays	William	13, 14	
Heath	Abraham	39, 40	
Henderson	Alex	49, 50, 53, 54	
Hendricks	James W	49, 50	
Hendricks	Smith	69, 70	
Hendricks	Thomas	59, 60	
Hoff	J L	61, 62, 71, 72	
Hoff	James	61, 62, 71, 72	
Hoff	Jerusha	61, 62, 71, 72	
Hooper	W C	80	
Huckery	Fredrick	69, 70	
Hunter	Isaiah and James	71, 72	
Hunter	James	61, 62	
Hunter	Joseph	69, 70	
Hunter	William	69, 70, 71, 72	
Hutchison	George	1, 2	
Hutchison	John G	1, 2	
I B and W RR		20, 26, 28, 38, 48, 56	
Jones	George W	74, 75	
Jones	Isaac W	31, 32	
Jones	Mary	5, 6	
Jordan	Mary J	19, 20, 21, 22	
Kennedy	John F	35, 36	
Kerr	Wm H	27, 28	
Keys	Esther	45, 46, 51, 52	
Kinley	C Q	73	
Larkin	Geo W	41, 42	
Livengood	Thos	53, 54	
Lowe	John T	9, 10	
Lowe	Michael	63, 64	
Lowe	Sanford	63, 64	
Lyons	Wm	80	excepting grave yard
Malsburg	John	73	
Maskal	Lenard	11, 12	
Masonic Cemetery		30	
McBroom	Ithanan	5, 6	
McClamrock	Amanda	81	
McClamrock	James R	81	
McClure	Elizabeth	57, 58	
McClure	James	31, 32	
McClure	Nathanial	33, 34	
McClure	Rebecca	31, 32	

McCoy	Linsey	17, 18	
McKinley	Jacob W	41, 42	
McWhinney	John	21, 22	
Meharry	Charity	1, 2	
Merrill	Dan	21, 22	
Merrill	Nancy A	19, 20	
Merrill	Nancy J	21, 22	
Miller	Elias	25, 26	
Miller	Wm R	79	
Minick	Franklin	9, 10	
Montgomery	Isaac H	73	
Montgomery	Isaac H	76	everything right of way of F S L R
Moore	Flavious J	13, 14, 15, 16, 35, 36	
Moore	Israel	13, 14	
Moore	Levi	9, 10	
Moore	Allen J	9, 10	
Munns	John	65, 66	
Myers	John R	75	
Osburn	Martha E, Mary E and Wm E	59, 60	
Osburn	William E Jr	59, 60	
Osburn	William E Sr	59, 60, 69, 70	
Oswalt	Benjamin	5, 6	
Patton	Isaac W	81, 82	
Perry	Charles E	25, 26	
Perry	Mary	27, 28	
Phillips	A	29, 30	
Phillips	Geo A	29, 30	
Phillips	Rebecca	61, 62	
Pierce	Elisha	37, 38	
Pierce	James	21, 22	
Pierce	James B	78	
Pierce	James B	79	undivided
Pierce	Sylvia	75	
Potts	Samuel	17, 18	
Quick	Burr	17, 18, 31, 32	heirs
Quick	Jackson	9, 10	
Quick	Nathaniel	7, 8	
Quick	Stebbins	15, 16, 33, 34, 35, 36	
Quillen	James	35, 36	
Quillen	James T	13, 14	
Ratcliff	Sarah S	27, 28, 29, 30	
Remley	Ambrose	39, 40, 41, 42	
Remley	Ambrose and Minnie E	41, 42	
Remley	William F	57, 58	
Remley	Wm F	39, 40	
Road		2, 4, 6, 8, 11, 12, 14, 16, 18, 20, 22, 24, 26, 32, 34, 36, 42, 44, 46, 50, 52, 54, 56, 58, 60, 62, 64, 66, 68, 70, 72	
Robinson	John L	27, 28	
Rusk	D	19, 20	
Rusk	David	27, 28	
Rusk	David J	21, 22	
Rusk	Martha A	21, 22	
Rusk	Squire	23, 24	
Sayers	Elston	1, 2, 3, 4	
Schenck	C	49, 50, 59, 60	
school house		10, 18, 20, 36, 52, 62	
Shanklin	James H	41, 42	
Shanklin	John	17, 18	
Shanklin	Margaret E	31, 32	
Shelley	Martha	11, 12	
Shilling	Nancy	78	
Showan	Lemuel	3, 4	
Simms	George W	80	
Singer	Wesley	61, 62	
Small	Edward	29, 30	
Small	George	29, 30	
Small	John	43, 44, 45, 46	
small	Nathan	27, 28	
Small	Nathan P	43, 44	
Small	Phineas	27, 28, 29, 30, 45, 46, 51, 52	
Small	Sarah M	29, 30	
Smith	Margaret	5, 6	
Smith	Mary J	11, 12	
Snyder	Joseph	47, 48	
Steel	Thomas	7, 8	
Stevens	Samuel	53, 54	
Stonebraker	Daniel and John H	33, 34	
Stonebraker	Henry	15, 16, 17, 18, 33, 34	
Stout	Joel	55, 56	
Surface	Martin	1, 2	
Surface	Mary J	1, 2, 11, 12	
Surface	Mathias	11, 12	
Swank	Joseph B	11, 12	
Swas	Chas	73	
Switzer	Abraham C	57, 58	
Switzer	James W	57, 58	
Switzer	John A	39, 40, 57, 58	
Switzer	Milton J	59, 60	
Switzer	Wm F	59, 60	

Taylor	Ellen, Charles and William	11, 12	
Taylor	T	81	
Taylor	Thomas	82	
Thomas	Henrietta	51, 52	
Thomas	Jason	51, 52	
Thomas	John R	51, 52	
Thompson	Albert	47, 48	
Thompson	David	25, 26, 47, 48	
Thompson	Frank	63, 64	
Thompson	James	63, 64	
Tomlinson	Henry	77, 78, 80	
Tomlinson	John C	80	
Tracy	Bassil	11, 12, 21, 22, 23, 24	
Tribby	James W	73	
Tribby	Mary	76	
Utterback	Harmon	7, 8, 9, 10, 15, 16	
Utterback	John T	9, 10	
Utterback	Nancy A	9, 10	
Utterback	Vincent	9, 10	
Vancleave	Margaret and Charles	79, 80	
Vaughn	James and O	7, 8	
Vaughn	Jas C	55, 56	
Vincent	T	81	
Vincent	Thos	82	
Walter	Henry	41, 42, 55, 56	
Ward	Thomas Jr	77, 78	
Ward	Thomas Sr	77, 78	
Ward	Thos Jr	74	
Ward	Thos Sr	74, 75, 76	
Washborn	Laura Z	76	undivided 1/3
Washburn	George W	76	undivided 2/3 excepting right of way of F and SS RR
Watson	Marion	67, 68, 69, 70	
Way	Margaret	27, 28	
Waynetown Corporation		28	
Whetstone	Elnathan	76	undivided 1/3
Wilkins	Clinton	74	
Williams	Louisa	53, 54	
Wilson	A W and Marsh	79	undivided
Wilson	Albert and Mariah	80	
Wilson	Ann E	33, 34	
Wilson	James	77	
Wilson	James D and Mary J	79	
Wilson	Jas D	81	
Wilson	Sarah A	75	
Wilson	Theodore W	75	
Wilson	Wm H	80	
Wolkins	Thos	76	
Zigler	Daniel	5, 6	
Zigler	Margaret	5, 6	
Zook	Elmir	31, 32	

Montgomery

County, Indiana, 1880.

Assessor's Plat-Book for

Wayne

Township, No. 19

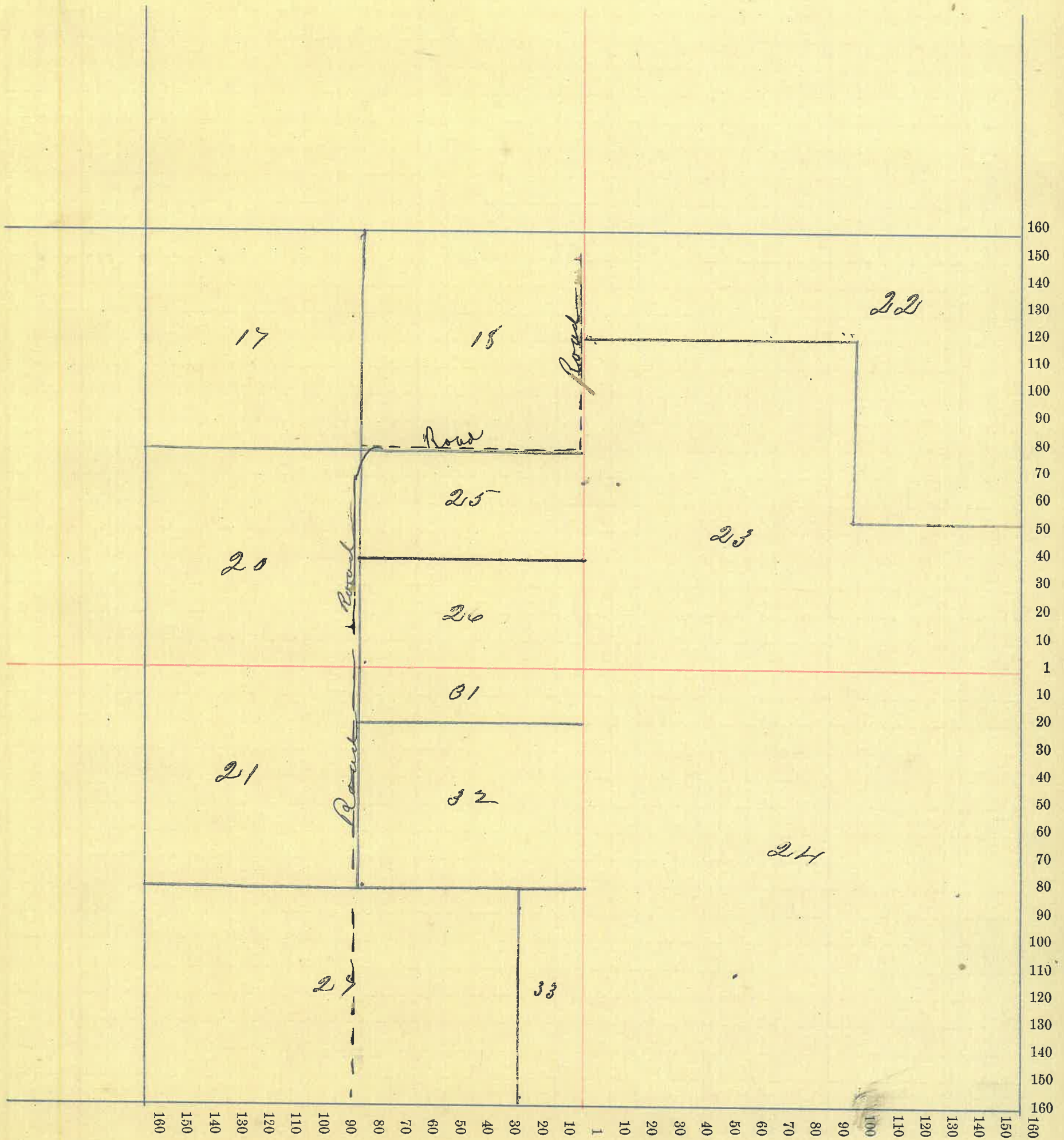
NAMES OF OWNERS.	Number on Plat.	DESCRIPTION.	Section.	Township.	Range.	Acres.	Hundredths.	Value of Lands.	Value of Improve-ments.	Value of Lands and Improvements.
John G. Hutchison	17	St. W. fr. N. W. q. 1	19	6	50	98	1125	125	1250	
George Hutchison	18	St. E. fr. N. W. q.	"	"	58	1045	75	1120		
Evanity Meharry	20	S. W. 1/4 St. W. q.	"	"	40	600	600			
Elston Dagers	21	N. W. 1/4 S. W. q.	"	"	40	760	760			
Sevi Curtis	22	Pt. N. E. q.	"	"	98	23	1975	1975		
John P. Biddle Jr.	23	Pt. N. E. q.	"	"	92	08	1845	75	1920	
Basil Tracy	24	S. E. q.	"	"	160	3600	3600			
"	33	Pt. S. E. 1/4 S. W. q.	"	"	11	35	170	170		
John Robinson	25	St. E. S. E. 1/4 N. W. q.	"	"	20	200	200			
Elisha Steward	26	S. 1/2 S. E. 1/4 St. W. q.	"	"	20	320	35	355		
William H. Fouts	27	Pt. S. 1/2 S. W. q.	"	"	68	65	1295	175	1470	
Martain Surface	31	N. end N. E. 1/4 S. W. q.	"	"	10	200	200			
Mary J. Surface	32	Pt. N. E. 1/4 S. W. q.	"	"	30	600	600			

Section No. 1

Congressional Township No. 19, R. 6

SCALE:—Forty rods to an inch, or ten rods to a space, Congress Land, which is one mile square for a section.

Number of acres in this section, according to the UNITED STATES Survey, 699.29





Montgomery County, Indiana, 1880.

Assessor's Plat-Book for Wayne Township, No. 19,

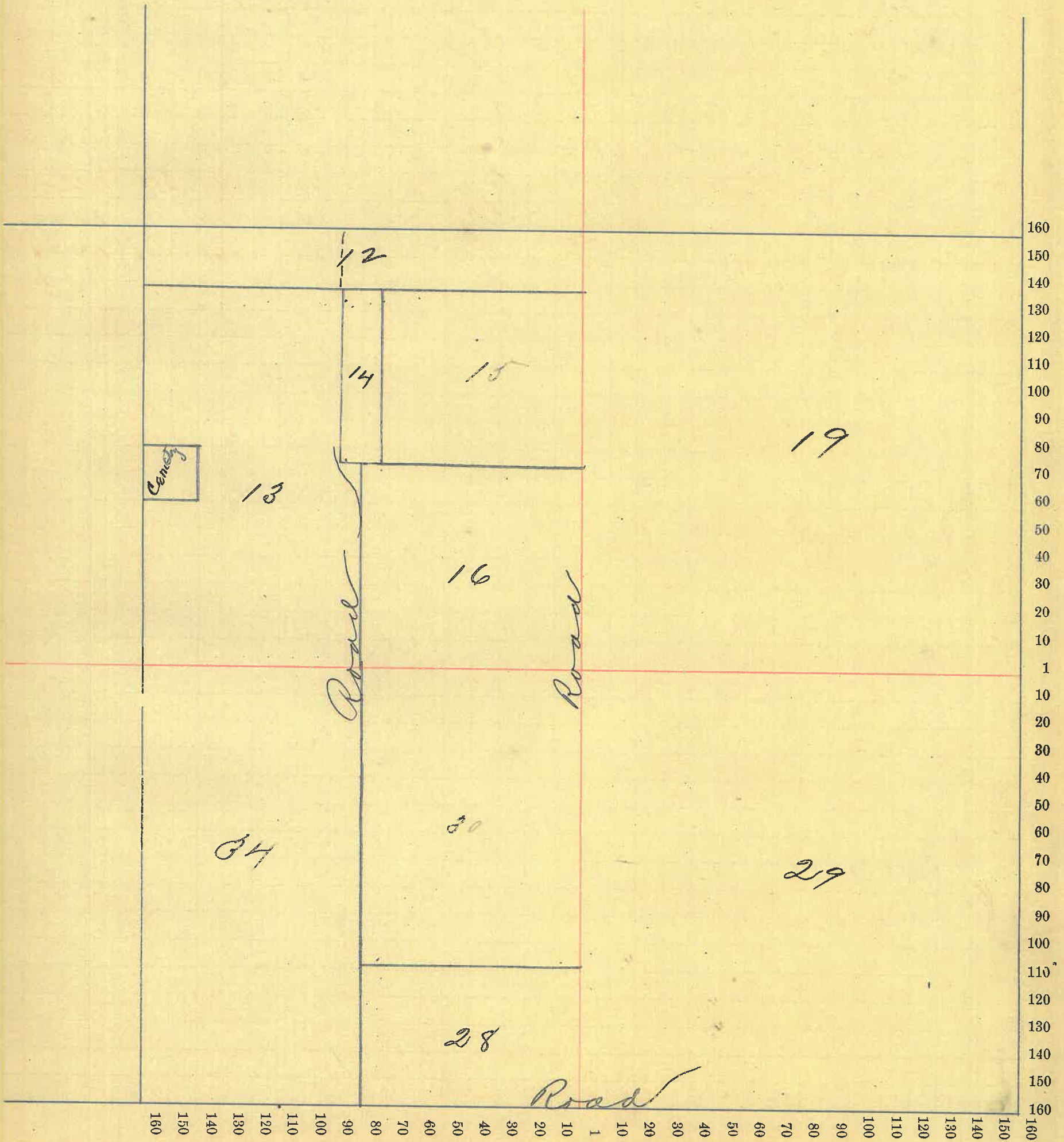
NAMES OF OWNERS.	Number on Plat.	DESCRIPTION.	Section.	Township.	Range.	Acres.	Hundredths.	Value of Lands.	Value of Improve-ments.	Value of Lands and Improvements.
Samuel Showan	12	N. End N. W. q.	2	19	6	22	505	300	805	
Andrew Grady	13	Pt W/2 N. W. q.	"	"	"	81	321870	150	2020	
William J. Cord	14	Pt N. W. q.	"	"	"	513	130	175	305	
James H. Ellis	15	Pt E/2 N. W. q.	"	"	"	30	600		600	
Aquilla H. Groves	16	" E/2 N. W. q.	"	"	"	5200	1250	175	1425	
Edison Gayers	19	N. E. q.	"	"	"	190	2750	400	5150	
Jesse Greuard	28	S. End E/2 S. W. q.	"	"	"	2550	480			
"	29	S. E. q.	"	"	"	160	3840	300	4620	
William Greuard	30	N. End E/2 S. W. q.	"	"	"	5450	1100		1100	
Richard Chambers	34	W/2 S. W. q.	"	"	"	80	1760	175	1935	

Section No. 2

Congressional Township No. 19, R. 6

SCALE:—Forty rods to an inch, or ten rods to a space, Congress Land, which is one mile square for a section.

Number of acres in this section, according to the UNITED STATES Survey, 700.95



Montgomery County, Indiana, 1880.

Assessor's Plat-Book for Wayne Township, No.

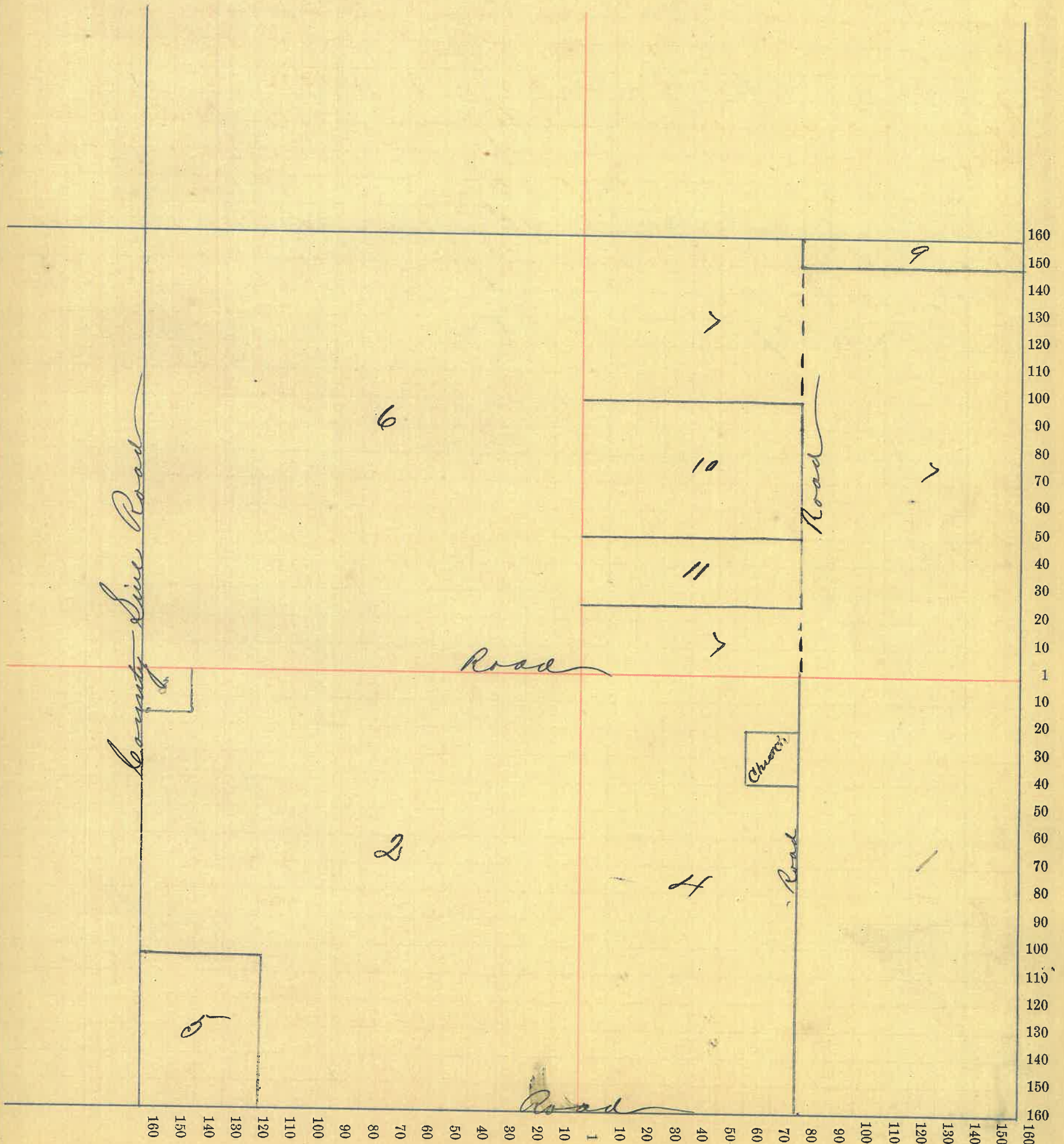
NAMES OF OWNERS.	Number on Plat.	DESCRIPTION.	Section.	Township.	Range.	Acres.	Hundredths.	Value of Lands.	Value of Improve-ments.	Value of Lands and Improvements.
D. H. Russell	1	E 1/2 S E 1/4	3	196	80	2160	250	2410		
David Zigler	2	Wt. S W. qr	"	"	143	3720	500	4220		
Benjamin Oswalt	3	N. W. Cor. S W. qr	"	"	2	52	48	100		
Margaret Zigler	4	Wt. W 1/2 S E qr	"	"	79	192055	50			
"	5	S. W. Cor S W qr	"	"	1536	386		2490		
Cyrus M. Fowler	6	N. W. qr	"	"	18887	4720	300	5020		
Esthward M. Brown	7	Wt. N E 1/4	"	"	146	3650	200	3850		
Mary Jones	9	N. End E 1/2 N E 1/4	"	"	5	100				
"	10	Wt. W 1/2 N E qr	"	"	30	780	200	1080		
Elias Riley or Margaret Smith	11	Wt. W 1/2 N E qr	"	"	11	285		285		

Section No. 8

Congressional Township No. 19, R. 6

SCALE:—Forty rods to an inch, or ten rods to a space, Congress Land, which is one mile square for a section.

Number of acres in this section, according to the UNITED STATES Survey, 700.423



6

Montgomery County, Indiana, 1880.

Assessor's Plat-Book for Wayne Township, No. 19

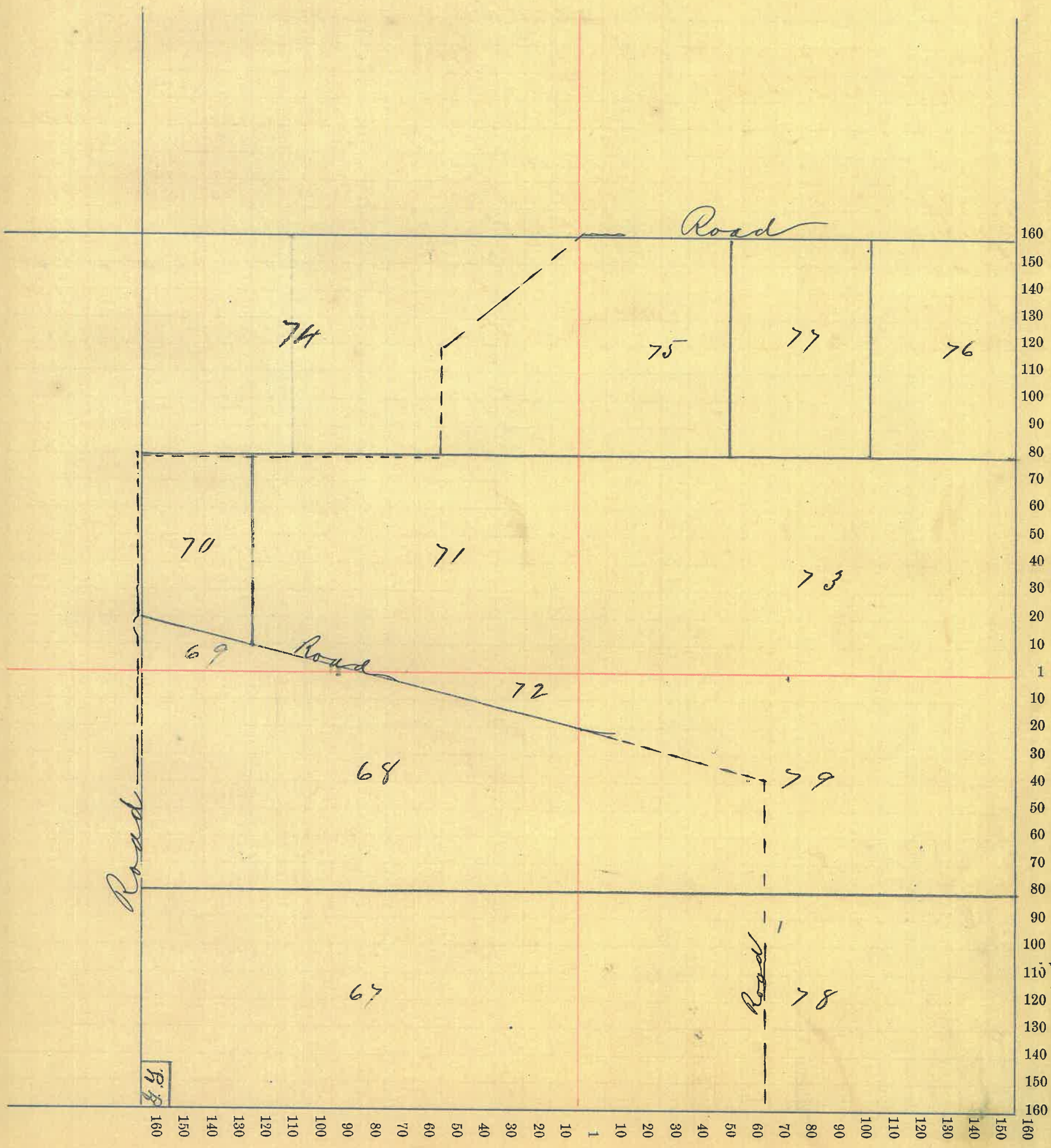
NAMES OF OWNERS.	Number on Plat.	DESCRIPTION.	Section.	Township.	Range.	Acres.	Hundredths.	Value of Lands.	Value of Improve-ments.	Value of Lands and Improvements.
Samuel Utterback	67	1/2 S W 1/4	4	19	5	80		1920		1920
Thomas H. Eitel	68	Pt. N 1/2 S W 1/4	"	"	"	72 41		1910	175	2085
" " "	69	1/2 Cor. S 1/2 N. W 1/4	"	"	"	7 50		195		195
Miserao Pailey	70	Pt. S 1/2 N. W 1/4	"	"	"	17 34		175		175
James Vaughn & others	71	" N 1/2 S W 1/4	"	"	"	62 66		1260		1260
" " " "	72	1/2 S. W 1/4	"	"	"					
" " " "	73	1/2 N E 1/4	"	"	"	80		1600	250	1850
Phillip Hank Heise	74	N 1/2 N. W 1/4	"	"	"	117 62		2680	350	3030
James Karshbagen	75	Pt. N 1/2 N E 1/4	"	"	"	76 11		1490	75	1565
Barah L. Kayle	77	" N. 1/2 N E 1/4	"	"	"	85 67		750	75	825
Nathaniel Luick	78	1/2 S E 1/4	"	"	"	80		2000	100	2100
John H. Plankenship	79	N 1/2 S E 1/4	"	"	"	80		1920	250	2170

Section No. 4

Congressional Township No. 19, R. 5

SCALE:—Forty rods to an inch, or ten rods to a space, Congress Land, which is one mile square for a section.

Number of acres in this section, according to the UNITED STATES Survey, 712.31



Montgomery County, Indiana, 1880.

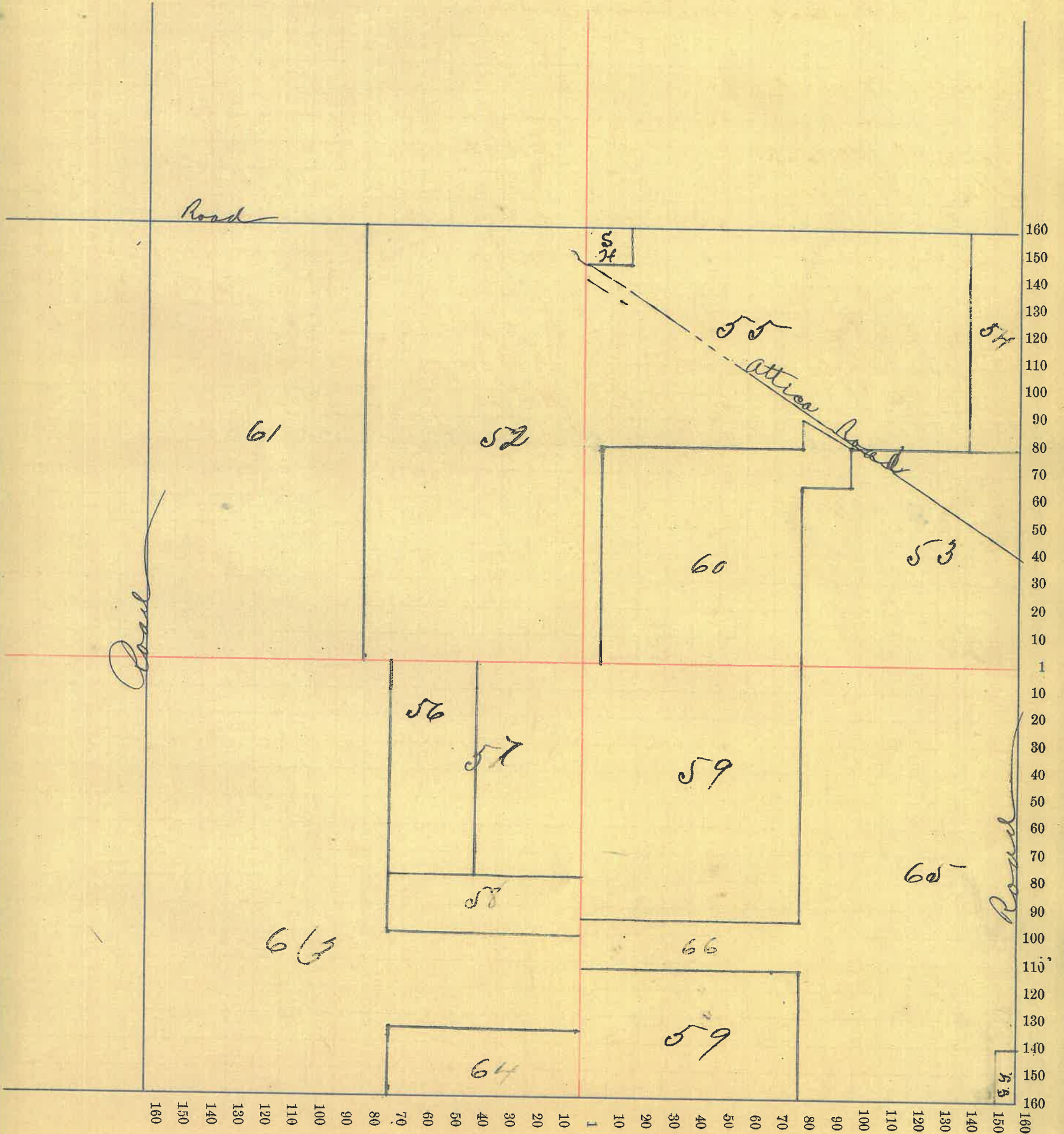
Assessor's Plat-Book for Wayne Township, No. 19,

NAMES OF OWNERS.	Number on Plat.	DESCRIPTION.	Section.	Township.	Range.	Acres.	Hundredths.	Value of Lands.	Value of Improve-ments.	Value of Lands and Improvements.
Jackson Quirk	52	E 1/2 N 24 gr	5	19	5	80	87	2020	350	2370
Franklin Minick	53	Pt. E 1/2 N 6 gr	"	"	"	87	50	1000	400	1400
John V. Utterback	54	E End N 1/2 N. E gr	"	"	"	10		220		220
Vincent Utterback	55	Pt. E 1/2 S 24 gr	"	"	"	9	41	280		280
"	56	" N 1/2 N. E gr	"	"	"	9	75	2500	500	3000
"	57	E 1/2 S 24 gr	"	"	"	17	98	450		450
Francois A. Utterback	58	E 1/2 S 24 gr	"	"	"	20		500		500
Alfred J. Moore	60	S 1/2 N. E gr	"	"	"	48	08	985	300	1285
"	59	N 1/2 S E gr	"	"	"	69	28	1750		1750
James Daley	61	N 1/2 N. 24 gr	"	"	"	80	80	1950	75	2025
"	62	Pt. N. 24 gr	"	"	"	32	75	785		785
John Lowe	63	S 1/2 N. gr	"	"	"	105		2625	300	2925
Ernest Utterback	64	E 1/2 N. S 24 gr	"	"	"	12	17	300		300
Devi Moore	65	Pt. E 1/2 S E gr	"	"	"	79	78	2020	325	2345
"	66	" N 1/2 S E gr	"	"	"	9	93	200		200

Section No. 5

Congressional Township No. 19, R. 5

SCALE:—Forty rods to an inch, or ten rods to a space, Congress Land, which is one mile square for a section.  
Number of acres in this section, according to the UNITED STATES Survey, 706.05





Montgomery County, Indiana, 1880.

Assessor's Plat-Book for Wayne Township, No. 19,

NAMES OF OWNERS.	Number on Plat.	DESCRIPTION.	Section.	Township.	Range.	Acres.	Hundredths.	Value of Lands.	Value of Improve-ments.	Value of Lands and Improvements.
Martin Shelley	35	Pt. N.E. 1/4	6	19	5	19.50	485	50	535	
Edward A. Coff	36	1/2 N.E. 1/4 N.E. 1/4	"	"	"	20	400		400	
Lowell Marshall	37	Pt. N.W. N.E. 1/4	"	"	"	55	1050	50	1100	
Ellen. Wholes and William Taylor	38	Pt. N.E. 1/4 N.E. 1/4	"	"	"	12	240	20	260	
Mary J. Smith	39	S.E. 1/4 N.E. 1/4	"	"	"	2	50	25	75	
Robert Baker	40	N.W. N.E. 1/4	"	"	"	7.91	190		190	
Laura Harley	41	S.E. 1/4 N.E. 1/4	"	"	"	34.67	800	75	875	
Matthew Dufface	42	S.W. 1/4 N.E. 1/4	"	"	"	40	680		680	
"	43	N. Pt. S.E. 1/4	"	"	"	1	20		20	
Mary J. Dufface	44	Pt. S.E. 1/4 S.E. 1/4	"	"	"	17	425		425	
"	45	" S.E. 1/4	"	"	"	102	2040	400	2440	
Russell Tracy	46	S.W. 1/4	"	"	"	152.20	3045		3045	
"	47	1/2 1/2 S.E. 1/4	"	"	"	40	600		600	
Joseph P. Swank	48	Pt. N. 1/4	"	"	"	124.29	2275	75	2350	
John Biddle Jr.	49	1/2 N. 1/4	"	"	"	19.52	360		360	
Levi Curtis	50	1/2 N. 1/4	"	"	"	41.96	800		800	
Adela Baker	51	N.W. N.E. 1/4	"	"	"	10.22	240	150	390	

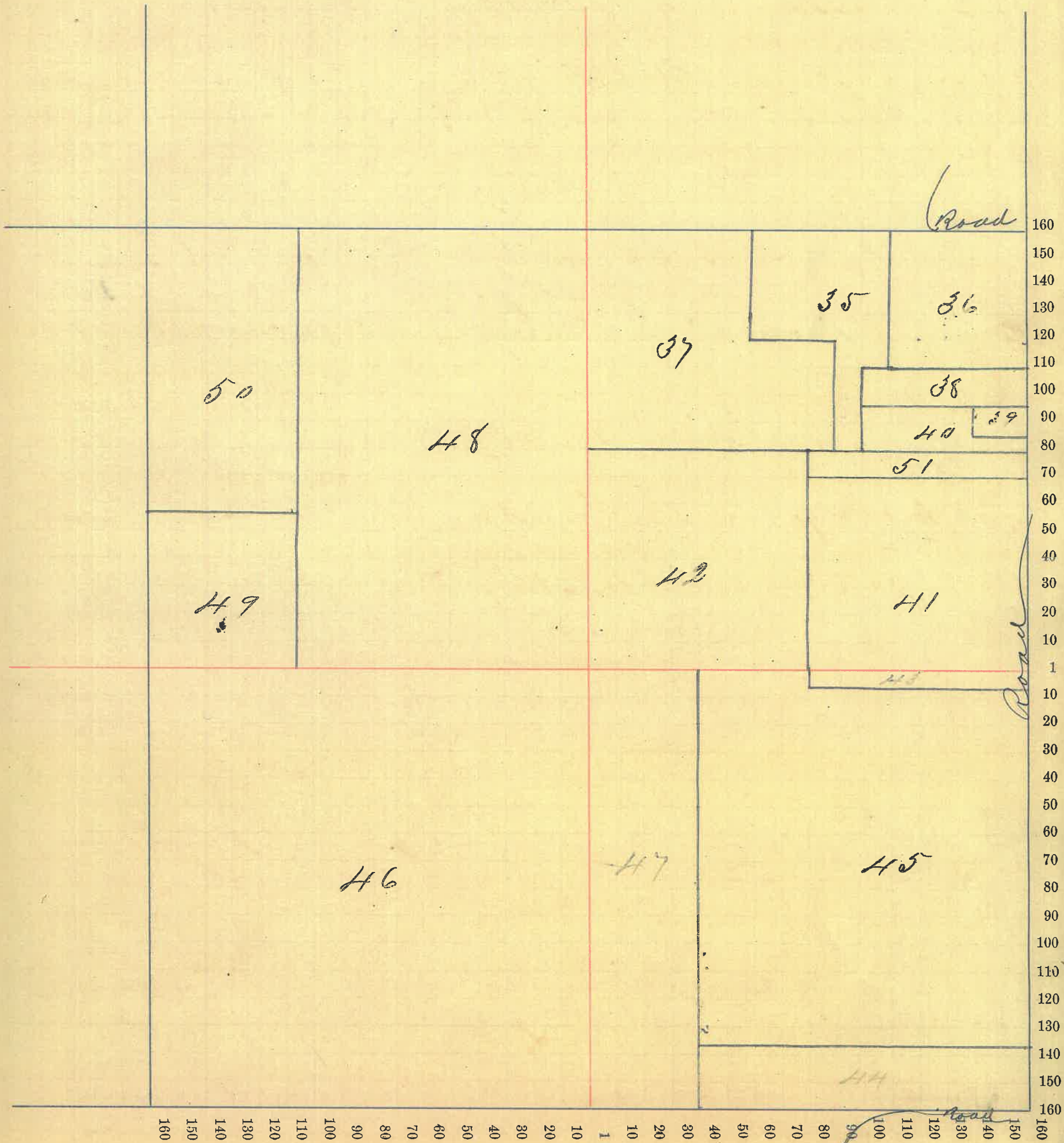
11646

# Section No. 6

Congressional Township No. 19, R. 5

SCALE:—Forty rods to an inch, or ten rods to a space, Congress Land, which is one mile square for a section.

Number of acres in this section, according to the UNITED STATES Survey, 699 1/2



Montgomery County, Indiana, 1880.

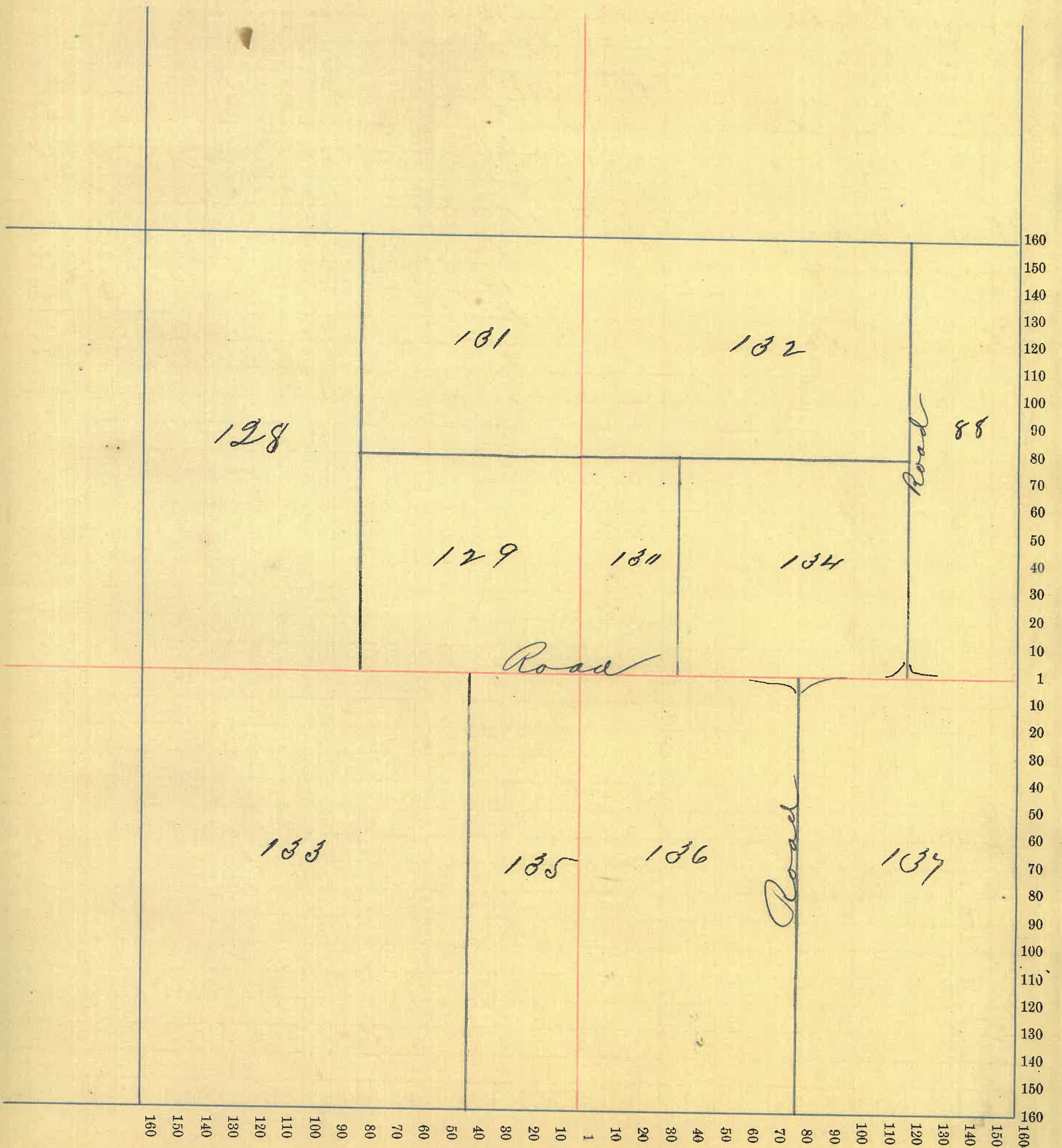
Assessor's Plat-Book for Wayne Township, No. 19,

NAMES OF OWNERS.	Number on Plat.	DESCRIPTION.	Section.	Township.	Range.	Acres.	Hundredths.	Value of Lands.	Value of Improve-ments.	Value of Lands and Improvements.
✓ Absolom Baldwin Elkanah B. Ed	88	E 1/2 E 1/2 NE 1/4	7	19	5	40		1000	200	1200
Marya S. Curtis	128	W 1/2 A. W 1/4	"	"	"	70		1260		1260
Lewis J. Harlow	129	E 1/2 E 1/2 A. W 1/4	"	"	"	40		1000	200	1200
" " "	130	W 1/2 E 1/2 NE 1/4	"	"	"	16	34	425		425
William Hays	131	NE 1/4 N 1/2 W 1/4	"	"	"	40		960		960
" "	132	N End NE 1/4	"	"	"	60		1530	175	1705
" "	133	Pt. E 1/2 W 1/4	"	"	"	110	96	2760	125	2885
✓ Israel Moore	134	W 1/2 A. E 1/4	"	"	"	43	66	1135	80	1215
James D. Miller	135	E 1/2 E 1/2 W 1/4	"	"	"	40		1000		1000
" "	136	W 1/2 E 1/4	"	"	"	79		2055	550	2605
✓ Davison J. Moore	137	E 1/2 E 1/4	"	"	"	80		2000	250	2250

Section No. 7

Congressional Township No. 19, R. 5

SCALE:—Forty rods to an inch, or ten rods to a space, Congress Land, which is one mile square for a section.  
Number of acres in this section, according to the UNITED STATES Survey, 619.96



Montgomery County, Indiana, 1880.

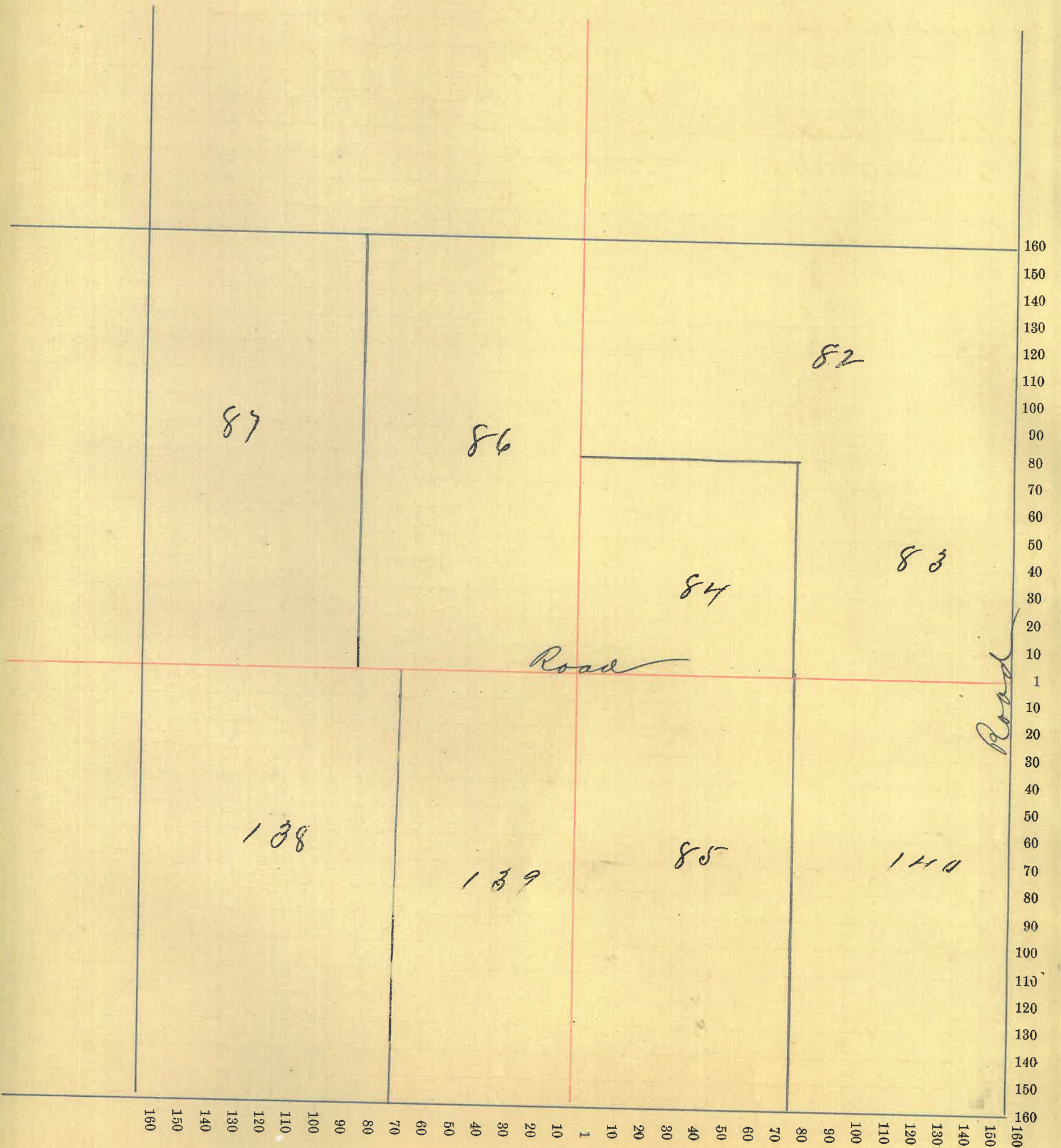
Assessor's Plat-Book for Wayne Township, No. \_\_\_\_\_

NAMES OF OWNERS.	Number on Plat.	DESCRIPTION.	Section.	Township.	Range.	Acres.	Hundredths.	Value of Lands.	Value of Improve-ments.	Value of Lands and Improvements.
Lewisan Riddle	83	S E 1/4 N E gr	8	19	5	40		880	150	1030
"	82	W 1/2 N E gr	"	"	"	79	75	1840		1840
Norman Utterback	84	S W 1/4 N E 190	"	"	"	40		1000	100	1100
"	85	N 1/2 S E gr	"	"	"	80		2000		2000
"	86	E 1/2 N W gr	"	"	"	80		1840	200	2040
Abelom Baldwin	87	N 1/2 N W gr	"	"	"	80		1960		1960
Marius Moore	138	N. & W. gr	"	"	"	95		2565		2565
Stephen Luick	139	E. side S W gr	"	"	"	65		1625	55	1660
Henry Strubaker	140	E 1/2 S E gr	"	"	"	80		1920	275	2195

Section No. 8

Congressional Township No. 19, R. 5

SCALE:—Forty rods to an inch, or ten rods to a space, Congress Land, which is one mile square for a section.  
Number of acres in this section, according to the UNITED STATES Survey, 639.25



Montgomery County, Indiana, 1880.

Assessor's Plat-Book for Wayne Township, No. 19,


NAMES OF OWNERS.	Number on Plat.	DESCRIPTION.	Section.	Township.	Range.	Acres.	Hundredths.	Value of Lands.	Value of Improve-ments.	Value of Lands and Improvements.
Surr Litch Hair	80	N E qr	9	19	5	160	3850	600	4450	
Samuel Potts	81	N. W. qr	.	.	.	160	3840	250	4090	
"	142	pt N/2 S W qr	.	.	.	61	22	1475	1475	
Henry Stoubraker	141	" W/2 S W qr	.	.	.	18	50	460	460	
Richard Preaker	143	E/2 S W qr	.	.	.	80	1920	150	2070	
James McCoy	144	W/2 S E/4 qr	.	.	.	80	1920	100	2020	
John Shaaklin	145	E/2 S E/4 qr	.	.	.	80	1960	250	2210	

Section No. 9

Congressional Township No. 19, R. 5

SCALE:—Forty rods to an inch, or ten rods to a space, Congress Land, which is one mile square for a section.

Number of acres in this section, according to the UNITED STATES Survey, 639.92





Montgomery County, Indiana, 1880.

Assessor's Plat-Book for Wayne Township, No. \_\_\_\_\_

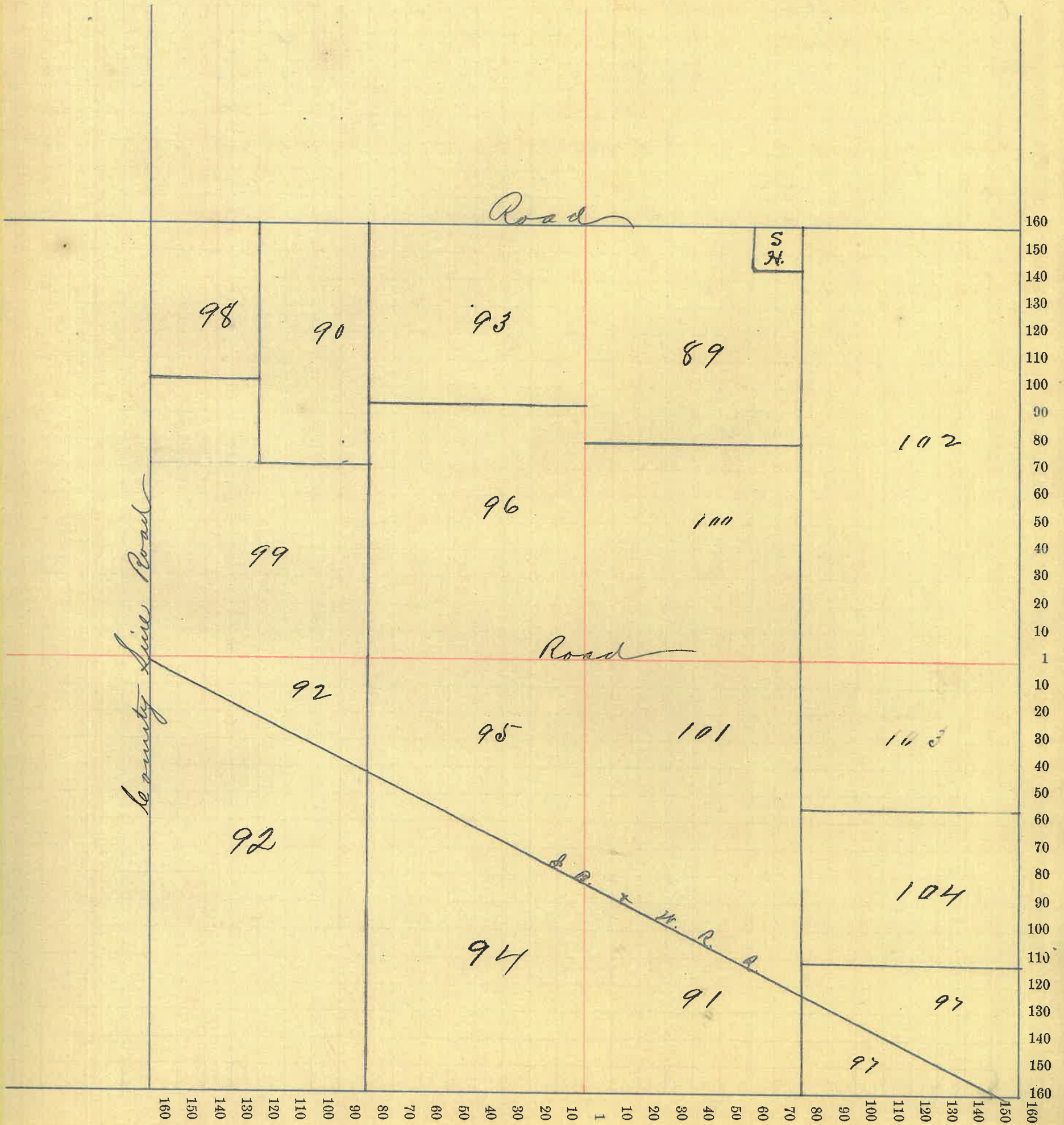
NAMES OF OWNERS.	Number on Plat.	DESCRIPTION.	Section.	Township.	Range.	Acres.	Hundredths.	Value of Lands.	Value of Improve-ments.	Value of Lands and Improvements.
D. H. Sumrell	89	N <sup>1</sup> / <sub>2</sub> W <sup>1</sup> / <sub>2</sub> N.E. 1/4	10	19	6	39	75	1000		1000
"	90	Pt N <sup>1</sup> / <sub>2</sub> E <sup>1</sup> / <sub>2</sub> W <sup>1</sup> / <sub>2</sub>	"	"	"	21	97	435		435
Wm. J. Ellis	91	E End N <sup>1</sup> / <sub>2</sub> E <sup>1</sup> / <sub>2</sub>	"	"	"	20		480		480
Levi Fouts Sr. Heirs	92	N <sup>1</sup> / <sub>2</sub> E <sup>1</sup> / <sub>2</sub> W <sup>1</sup> / <sub>2</sub>	"	"	"	72	27	1800	50	1850
"	93	N. End E <sup>1</sup> / <sub>2</sub> N <sup>1</sup> / <sub>2</sub> W <sup>1</sup> / <sub>2</sub>	"	"	"	33	50	670		670
"	94	E End E <sup>1</sup> / <sub>2</sub> E <sup>1</sup> / <sub>2</sub> W <sup>1</sup> / <sub>2</sub>	"	"	"	46	50	1210		1210
William Fouts	95	N End E <sup>1</sup> / <sub>2</sub> E <sup>1</sup> / <sub>2</sub> W <sup>1</sup> / <sub>2</sub>	"	"	"	33	50	870	50	920
"	96	E End E <sup>1</sup> / <sub>2</sub> N. W <sup>1</sup> / <sub>2</sub>	"	"	"	46	50	1020		1020
Mary J. Jordan	97	E. E. Cor E <sup>1</sup> / <sub>2</sub> W <sup>1</sup> / <sub>2</sub>	"	"	"	24		500		500
Mary R. Ellis	98	N. W. Cor N. W <sup>1</sup> / <sub>2</sub>	"	"	"	13	76	275		275
Abner Rusk	99	E. Pt. N <sup>1</sup> / <sub>2</sub> N. W <sup>1</sup> / <sub>2</sub>	"	"	"	43	63	1050		1050
William Frazier	100	E N <sup>1</sup> / <sub>4</sub> N.E. 1/4	"	"	"	40		840	50	890
"	101	N. Pt. N <sup>1</sup> / <sub>2</sub> E <sup>1</sup> / <sub>2</sub> W <sup>1</sup> / <sub>2</sub>	"	"	"	60		1560		1560
James A. Perry	102	E <sup>1</sup> / <sub>2</sub> N.E. 1/4	"	"	"	80		1920	125	2045
Fancy A. McBride	103	N.E. 1/4 E <sup>1</sup> / <sub>2</sub> W <sup>1</sup> / <sub>2</sub>	"	"	"	28		700		700
Charles J. Sumrell	104	Pt E <sup>1</sup> / <sub>2</sub> E <sup>1</sup> / <sub>2</sub> W <sup>1</sup> / <sub>2</sub>	"	"	"	28		700		700

Section No. 10

Congressional Township No. 19, R. 6

SCALE:—Forty rods to an inch, or ten rods to a space, Congress Land, which is one mile square for a section.

Number of acres in this section, according to the UNITED STATES Survey, 621.63



Montgomery County, Indiana, 1880.

Assessor's Plat-Book for Wayne Township, No. 17,

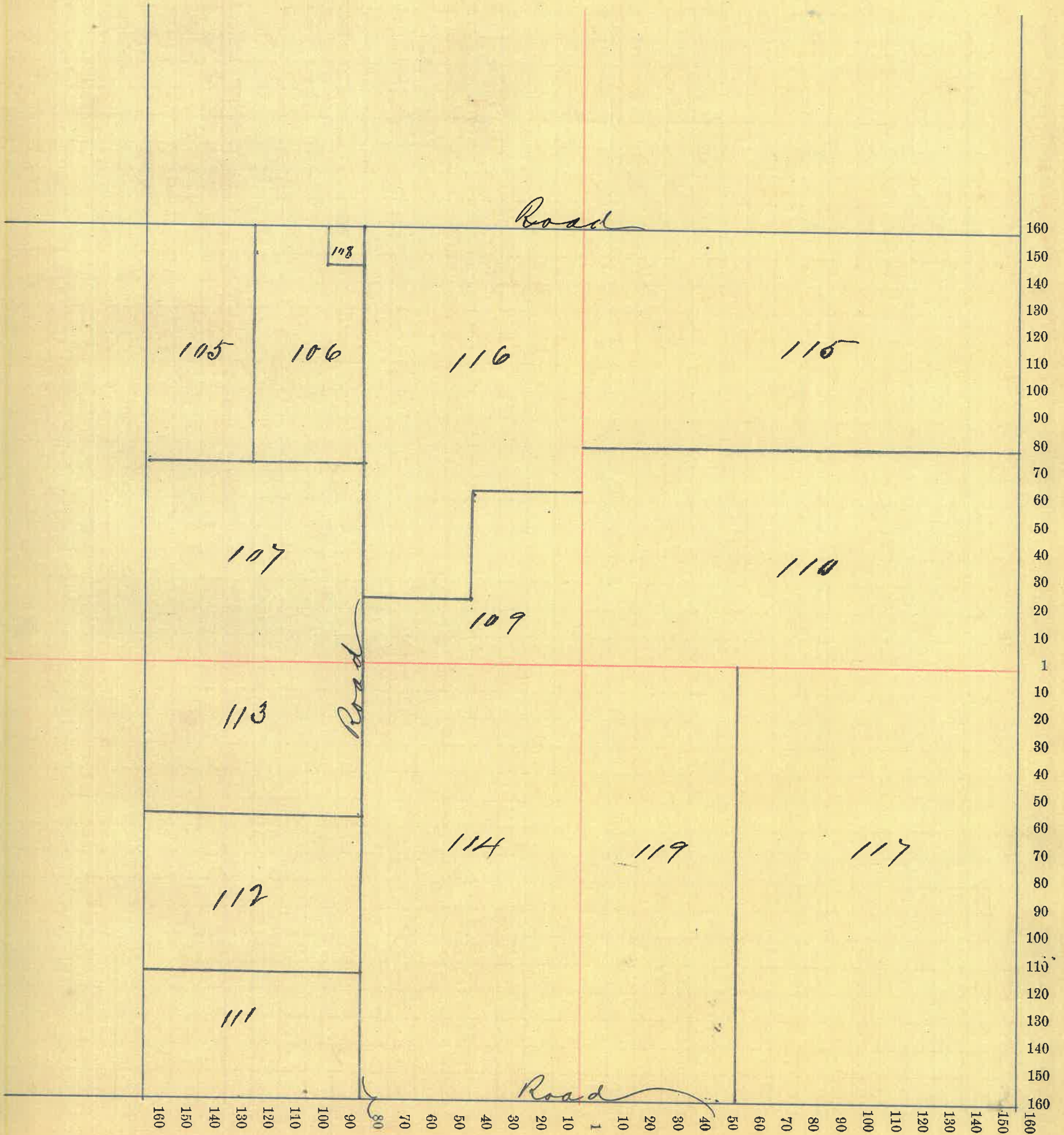
NAMES OF OWNERS.	Number on Plat.	DESCRIPTION.	Section.	Township.	Range.	Acres.	Hundredths.	Value of Lands.	Value of Improve-ments.	Value of Lands and Improvements.
Martha A. Rusk	105	Qt. 1/2 N. 1/2	11	19	6	21	60	520		520
David J. Rusk	106	Qt. 1/2 N. 1/2	"	"	"	21	35	520		520
Henry A. Ellis	107	1/2 E. end 1/2 N. 1/2	"	"	"	36	80	920	200	1120
John A. McWhiney	108	N. E. cor 1/2 N. 1/2	"	"	"	25		6	24	30
James Pierce	109	1/2 E. end 1/2 N. 1/2	"	"	"	21	75	530		530
"	110	1/2 N. E. 1/4	"	"	"	80		2080	400	2480
Mary J. Jordan	111	1/2 N. cor 1/2 N. 1/2	"	"	"	24		650	125	775
Charles J. Bunnell	112	Qt. 1/2 N. 1/2	"	"	"	28		780	20	800
Nancy J. Merrill	113	N. N. cor 1/2 N. 1/2	"	"	"	28		700		700
Eli Edwards	114	1/2 E. 1/2 N. 1/2	"	"	"	80		2160	300	2460
Paul Tracy	115	1/2 N. E. 1/4	"	"	"	80		2080		2080
"	116	1/2 E. end 1/2 N. 1/2	"	"	"	58	33	1455	75	1530
"	117	1/2 E. end 1/2 N. 1/2	"	"	"	58		1630	500	2130
Don Merrill	117	Qt. 1/2 E. 1/2	"	"	"	101	31	2835	250	3085

Section No. 11

Congressional Township No. \_\_\_\_\_, R. 6

SCALE:—Forty rods to an inch, or ten rods to a space, Congress Land, which is one mile square for a section.

Number of acres in this section, according to the UNITED STATES Survey, 639.39



Montgomery

County, Indiana, 1880.

Assessor's Plat-Book for

Wayne

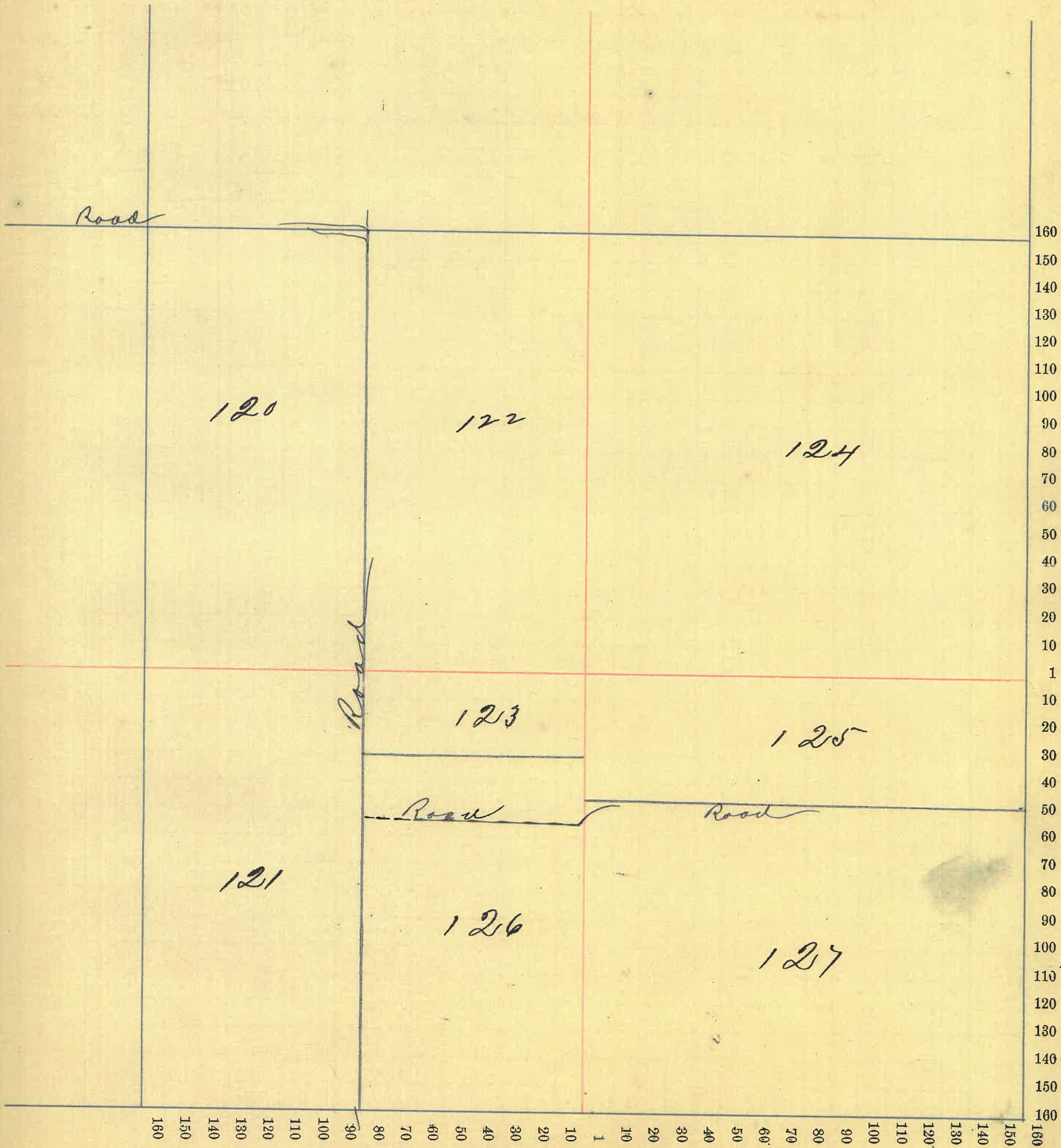
Township, No. 19

NAMES OF OWNERS.	Number on Plat.	DESCRIPTION.	Section.	Township.	Range.	Acres.	Hundredths.	Value of Lands.	Value of Improve-ments.	Value of Lands and Improvements.
Enquire Bask	120	W 1/2 A. Wqr	12	19	6	80		2160		2160
"	121	W 1/2 S Wqr	"	"	"	80		2160	450	2610
Charles Tracy	122	E 1/2 A. Wqr	"	"	"	80		2080	150	2230
"	123	A. End E 1/2 S Eqr	"	"	"	15		390		390
"	124	A. Eqr	"	"	"	160		4000	350	4350
"	125	A. End S Eqr	"	"	"	46 75		1025		1025
John P. Riddle Sr.	126	S End E 1/2 S Wqr	"	"	"	60		1625	150	1775
"	127	S End S Eqr	"	"	"	113 25		2540	150	2690

Section No. 12

Congressional Township No. 19, R. 6

SCALE:—Forty rods to an inch, or ten rods to a space, Congress Land, which is one mile square for a section.  
Number of acres in this section, according to the UNITED STATES Survey, 640



24

*Montgomery* County, Indiana, 1880.

Assessor's Plat-Book for *Wayne* Township, No. \_\_\_\_\_,


NAMES OF OWNERS.	Number on Plat.	DESCRIPTION.	Section.	Township.	Range.	Acres.	Hundredths.	Value of Lands.	Value of Improve-ments.	Value of Lands and Improvements.
<i>Elias Miles</i>	175	<i>N. E. qr</i>	13	19	6	160		3680	350	4030
<i>Charles E. Perry</i>	176	<i>E 1/2 S E qr</i>	"	"	"	79.50		2065	150	2215
<i>David Thompson</i>	177	<i>W 1/2 S E qr</i>	"	"	"	72		1955	300	2255
<i>"</i>	178	<i>E 1/2 S W qr</i>	"	"	"	80		2000	150	2150
<i>D. J. &amp; Emma H. Green</i>	179	<i>N. W qr</i>	"	"	"	160		4160		4160
<i>"</i>	180	<i>W 1/2 N 1/4 S W qr</i>	"	"	"	20		400		400
<i>John Pittle</i>	181	<i>S E 1/4 W 1/2 S W qr</i>	"	"	"	60		1680	800	2480

Section No. 13

Congressional Township No. 19, R. 6

SCALE:—Forty rods to an inch, or ten rods to a space, Congress Land, which is one mile square for a section.

Number of acres in this section, according to the UNITED STATES Survey, 631.50





Montgomery County, Indiana, 1880.

Assessor's Plat-Book for Wayne Township, No. 19

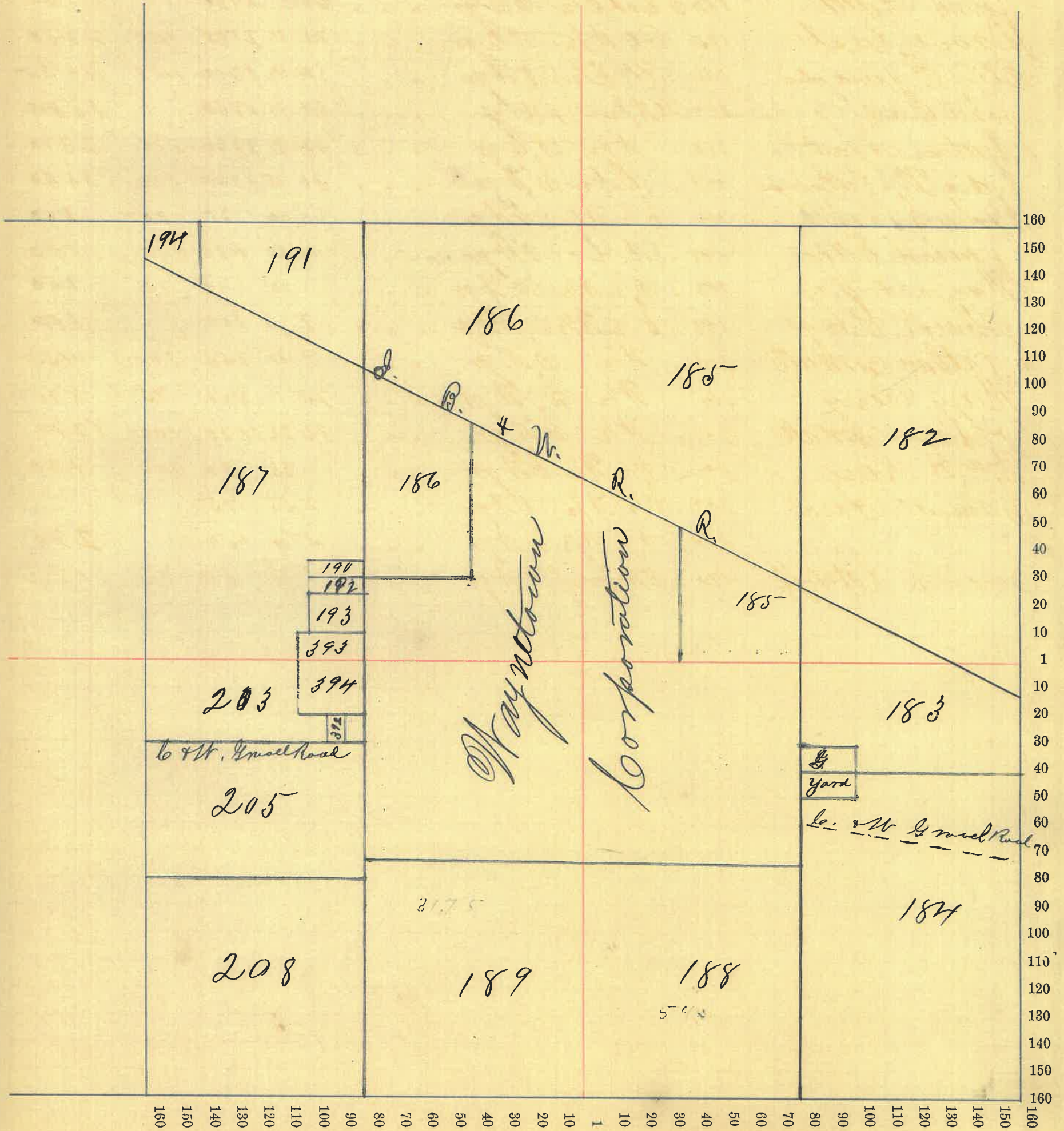
NAMES OF OWNERS.	Number on Plat.	DESCRIPTION.	Section.	Township.	Range.	Acres.	Hundredths.	Value of Lands.	Value of Improve-ments.	Value of Lands and Improvements.
J. J. Ed. Emmert.	182	E 1/2 N E 1/4	14	19	6	180		2640	1900	
Green	183	N 1/2 N E 1/4				120		460	460	5460
John. Pittle	184	E 1/2 E 1/2				160		1920		1920
David Cusk	185	W 1/2 N E 1/4				72.50		2100	150	2250
Eli Edwards	186	W 1/2 E 1/2				54.92		1700	400	2100
John Core	187	W 1/2 N W 1/4				61.70		1850		1850
Mathias Grant	188	W 1/2 N E 1/4				54.91		1870	500	2370
Lydia M. Billings	189	E 1/2 W 1/4				31.75		1200	350	1550
John. S. Robinson	190	E 1/2 W 1/2				50		75	25	100
James H. Ellis	191	W 1/2 N W 1/4				14.22		480	300	780
Margaret May	192	E 1/2 W 1/2				50		75	75	150
John. K. Gray	193	E 1/2 W 1/2				12		100		100
Nathan Small	203	W 1/2 E 1/2				9.11		255	200	455
Mary Perry	205	W 1/2 E 1/2				25		800	75	875
Phineas Small	208	W 1/2 E 1/2				36.26		1170	100	1270
Wm. H. Key	392	N 1/2 W 1/2				33		20	100	120
Samuel Sarn	393	E 1/2 W 1/2				2.55		75		
	394	N 1/2 W 1/2				5.00		150		225
Sarah D. Cateliff	194	N W 1/4				1.83		50	75	125

Section No. 14

Congressional Township No. 19, R. 6

SCALE:—Forty rods to an inch, or ten rods to a space, Congress Land, which is one mile square for a section.

Number of acres in this section, according to the UNITED STATES Survey, 640



# Montgomery County, Indiana, 1880.

Assessor's Plat-Book for Wayne Township, No. \_\_\_\_\_


NAMES OF OWNERS.	Number on Plat.	DESCRIPTION.	Section.	Township.	Range.	Acres.	Hundredths.	Value of Lands.	Value of Improve-ments.	Value of Lands and Improvements.
Sarah E. Catoff	118	N.E. cor. N.E. qr	15	19	6	2	50			50
John Earl	195	E 1/2 of E qr	"	"	"	75	2100	200		2300
Edward Small	196	N 1/2 N.E. qr	"	"	"	80	2000	50		
"	197	E 1/2 N.W. qr	"	"	"	80	1760			3810
A. P. Phillips	198	N 1/2 N.W. qr	"	"	"	80	1600	35		1635
Jathaniel Blackford	199	N 1/2 E.W. qr	"	"	"	80	2240	300		2540
Geo. A. Phillips	200	E 1/2 E.W. qr	"	"	"	80	2160	200		2360
Sarah M. Small	201	Qt. N 1/2 E.E. qr	"	"	"	70	1960	100		2060
George Small	202	" E 1/2 E.E. qr	"	"	"	65	94	1850	100	1950
Jathau Small	204	N.E. cor. E.E. qr	"	"	"	4	52	130		130
Mary Perry	206	Qt. E 1/2 E.E. qr	"	"	"	5	75	200		200
Phineas Small	207	" E 1/2 E.E. qr	"	"	"	9	73	340		340

Section No. 15

Congressional Township No. 19, R. 6

SCALE:—Forty rods to an inch, or ten rods to a space, Congress Land, which is one mile square for a section.

Number of acres in this section, according to the UNITED STATES Survey, 639.



# Montgomery County, Indiana, 1880.

Assessor's Plat-Book for Wayne Township, No. \_\_\_\_\_

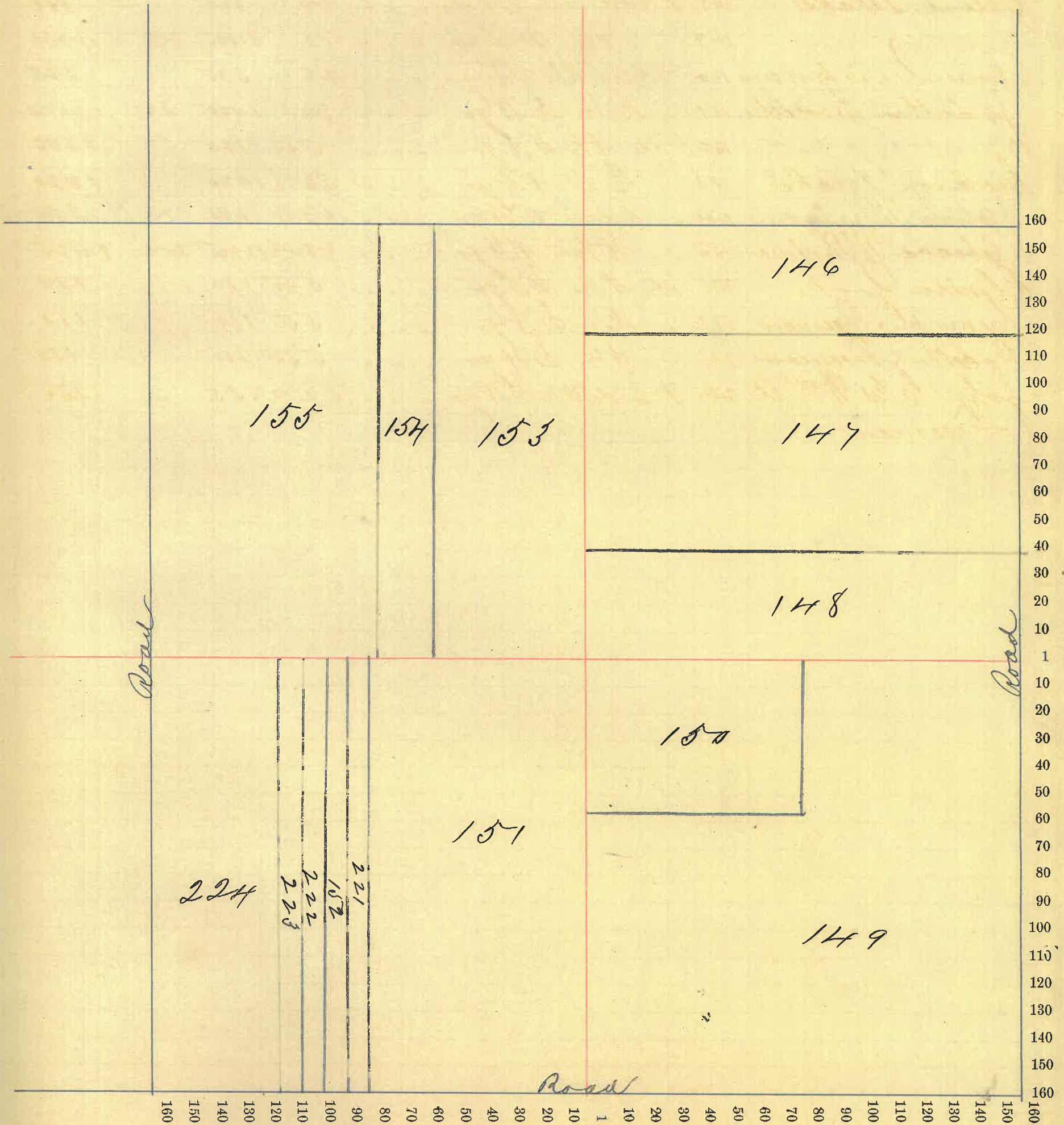
NAMES OF OWNERS.	Number on Plat.	DESCRIPTION.	Section.	Township.	Range.	Acres.	Hundredths.	Value of Lands.	Value of Improve-ments.	Value of Lands and Improvements.
Margaret E. Shanklin	146	N End NE 1/4	16	19	5	40		720		720
Isaac H. Jones	147	Qt. NW 1/4	"	"	"	80		2000	650	2650
Calvin Breaks	148	S End NE 1/4	"	"	"	40		800		800
"	149	Qt. SE 1/4	"	"	"	132		3435	295	3730
Gerrit Quirk Heis	150	N End W 1/2 SE 1/4	"	"	"	28		525		525
Jonathan Everett	151	E 1/2 SE 1/4	"	"	"	80		2000	50	
"	152	Qt. W 1/2 SE 1/4	"	"	"	555		110		2160
Harrison Breaks	153	" E 1/2 NW 1/4	"	"	"	5653		1020		1020
James McLure	154	" E 1/2 NW 1/4	"	"	"	1937		290		290
Rebecca McLure	155	W 1/2 NW 1/4	"	"	"	8148		1225	200	1425
Elmira Gook	221	Qt. W 1/2 SE 1/4	"	"	"	555		110		110
Henry A. Freeman	222	" W 1/2 SE 1/4	"	"	"	555		110		110
Prudella Freeman	223	" W 1/2 SE 1/4	"	"	"	555		110		110
John C. Ed. W. A. Freeman	224	W Side W 1/2 SE 1/4	"	"	"	5779		1155		1155

Section No. 16

Congressional Township No. 19, R. 5

SCALE:—Forty rods to an inch, or ten rods to a space, Congress Land, which is one mile square for a section.

Number of acres in this section, according to the UNITED STATES Survey, 637.37



Montgomery County, Indiana, 1880.

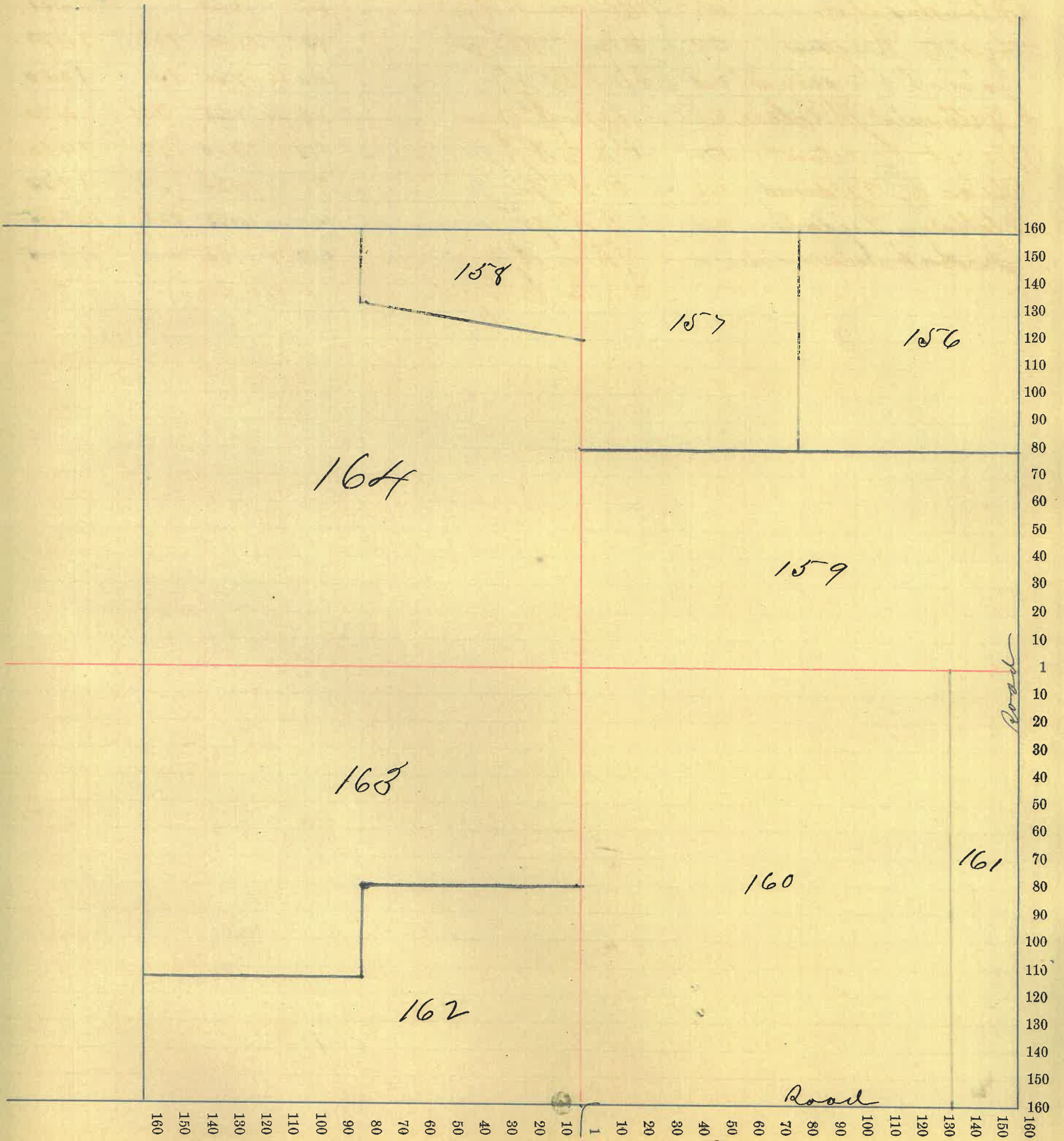
Assessor's Plat-Book for Wayne Township, No. \_\_\_\_\_

NAMES OF OWNERS.	Number on Plat.	DESCRIPTION.	Section.	Township.	Range.	Acres.	Hundredths.	Value of Lands.	Value of Improve-ments.	Value of Lands and Improvements.
Henry Stonebaker	156	NE 1/4 NE 1/4 gr	17	19	5	40		760		760
Bradley Ed John A. Stonebaker	157	NW 1/4 NE 1/4 gr	"	"	"	40		760	50	
Stonebaker	158	NE 1/4 lot NW 1/4 gr	"	"	"	16		240		1050
Ann E. Wilson	159	1/2 NE 1/4 gr	"	"	"	80		1320	100	1420
Josiah Freeman	160	SE 1/4 gr	"	"	"	136	66	3280	180	3460
Mathewial McClure	161	1/2 SE 1/4 gr	"	"	"	23	34	465	25	490
Harriet Harlow	162	1/2 SE 1/4 gr	"	"	"	59	96	1440	50	1490
Elias J. Baldwin	163	1/2 SE 1/4 gr	"	"	"	96		1920		1920
Stephen Lusk	164	NW 1/4 gr	"	"	"	144		3460	125	3585
Jacob Harlow	"	1/4 SE 1/4 SE 1/4 gr	"	"	"	187		35		
"	"	1/4 SE 1/4 SE 1/4 gr	"	"	"	247		60		95

Section No. 17

Congressional Township No. \_\_\_\_\_, R. *J*

SCALE:—Forty rods to an inch, or ten rods to a space, Congress Land, which is one mile square for a section.  
Number of acres in this section, according to the UNITED STATES Survey, *640*





Montgomery County, Indiana, 1880.

Assessor's Plat-Book for Wayne Township, No. 19,

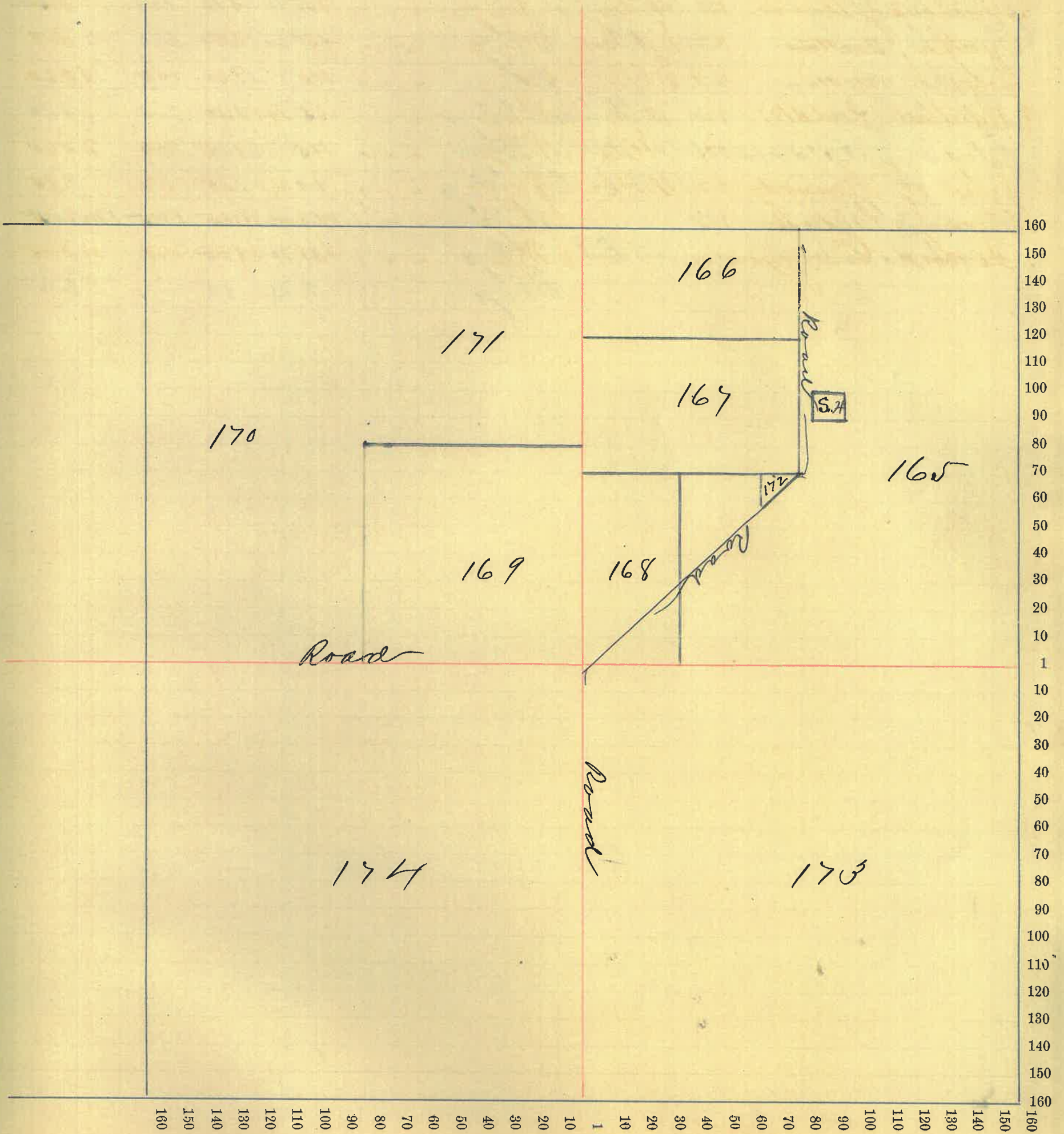
NAMES OF OWNERS.	Number on Plat.	DESCRIPTION.	Section.	Township.	Range.	Acres.	Hundredths.	Value of Lands.	Value of Improve-ments.	Value of Lands and Improvements.
Stephens Quick	165	Qt. NE 1/4	18	19	5	99.50		2285		2285
James S. Quillen	166	St. End. 1/2 NE 1/4	"	"	"	20		300		300
Flavius J. Moore	167	Qt. 1/2 NE 1/4	"	"	"	25		500		500
Cynthia Prutton	168	1/2 Sec. 10. NE 1/4	"	"	"	15		300		300
John Cowan	169	SE 1/4 NW 1/4	"	"	"	40		960	50	1010
Cassiel Riddle	170	1/2 Sec. 10 NW 1/4	"	"	"	68	40	1240		
	171	NE 1/4 NW 1/4	"	"	"	40		730	90	2060
John A. Kennedy	172	Qt. 1/2 NE 1/4	"	"	"		88	25	50	75
Elias J. Baldwin	173	Qt. SE 1/4	"	"	"	158	40	4185	100	4285
Isaac Dwiggins	174	1/2 Sec. 10	"	"	"	157	71	3895	450	4345

Section No. 18

Congressional Township No. 19, R. 5

SCALE:—Forty rods to an inch, or ten rods to a space, Congress Land, which is one mile square for a section.

Number of acres in this section, according to the UNITED STATES Survey, 618.84



Montgomery County, Indiana, 1880.

Assessor's Plat-Book for Waynes Township, No. 19,

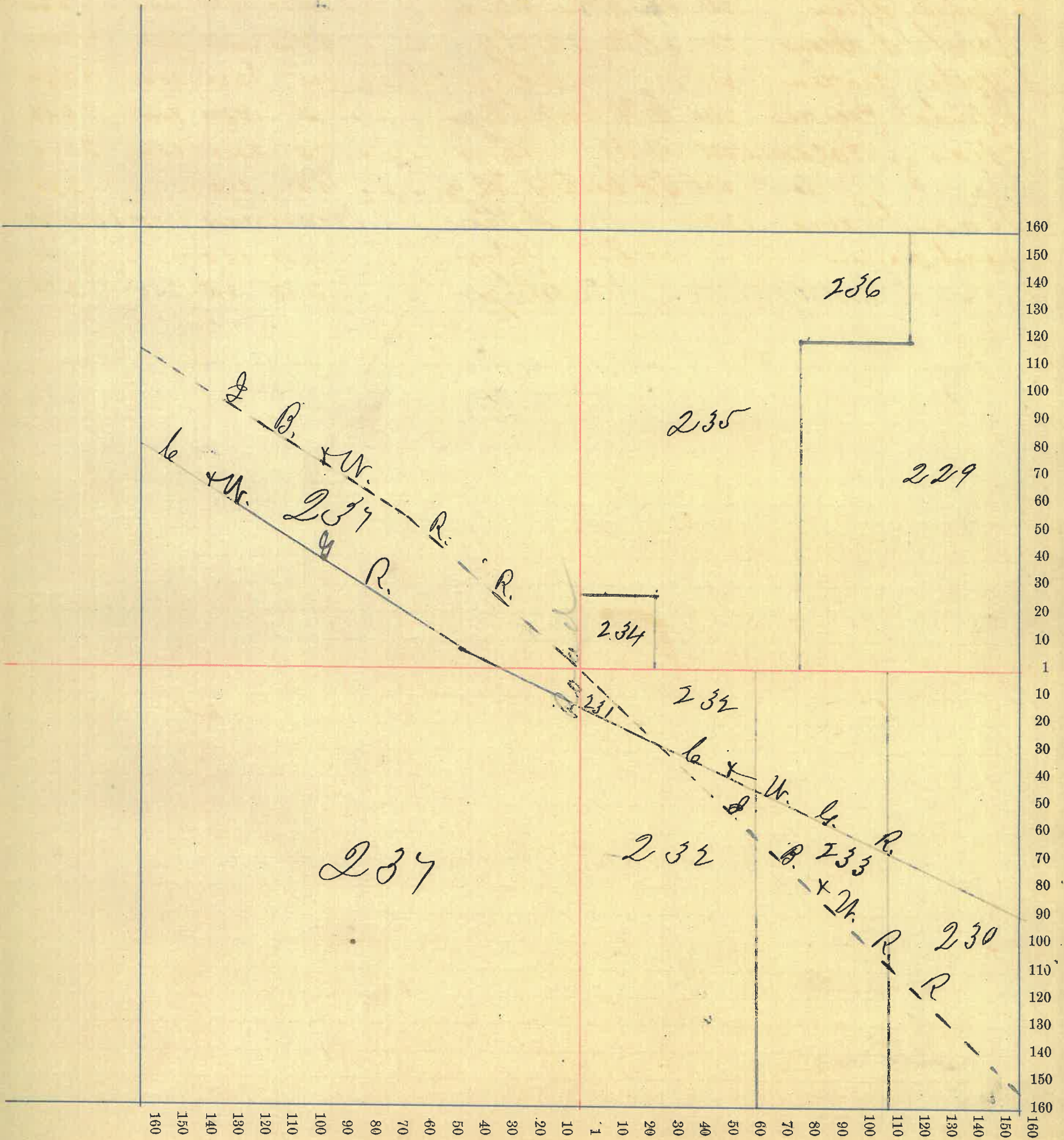
NAMES OF OWNERS.	Number on Plat.	DESCRIPTION.	Section.	Township.	Range.	Acres.	Hundredths.	Value of Lands.	Value of Improve-ments.	Value of Lands and Improvements.
Sarah Harlow	229	St. E 1/2 NE 9/16	19	19	5	65	63	1640	600	
"	230	E Side E 1/2 SE 9/16	"	"	"	43	12	1215		3455
John S. Gray	231	St. NW 1/4 SE 9/16	"	"	"	4	20	110	150	250
Mary H. Prutton	232	" N 1/2 SE 9/16	"	"	"	59	60	1650	350	2000
Cynthia Prutton	233	" SE 9/16	"	"	"	45		1260	100	1360
Elisha Pierce	234	S. W. Cor. NE 9/16	"	"	"	5		150	200	350
Elias J. Baldwin	235	St. W 1/2 NE 9/16	"	"	"	75		2100	600	2700
"	236	N. W. Cor E 1/2 NE 9/16	"	"	"	10		280		280
Isaac Davis	237	W 1/2	"	"	"	298	468640	1765	10405	
Jacob Harlow		St. E 1/2 NE 9/16	"	"	"	4	37	130		
"		" SE 9/16	"	"	"	2	88	85		215

Section No. 19

Congressional Township No. 19, R. 5

SCALE:—Forty rods to an inch, or ten rods to a space, Congress Land, which is one mile square for a section.

Number of acres in this section, according to the UNITED STATES Survey, 613.26



Montgomery

County, Indiana, 1880.

Assessor's Plat-Book for Waynes Township, No. 19,

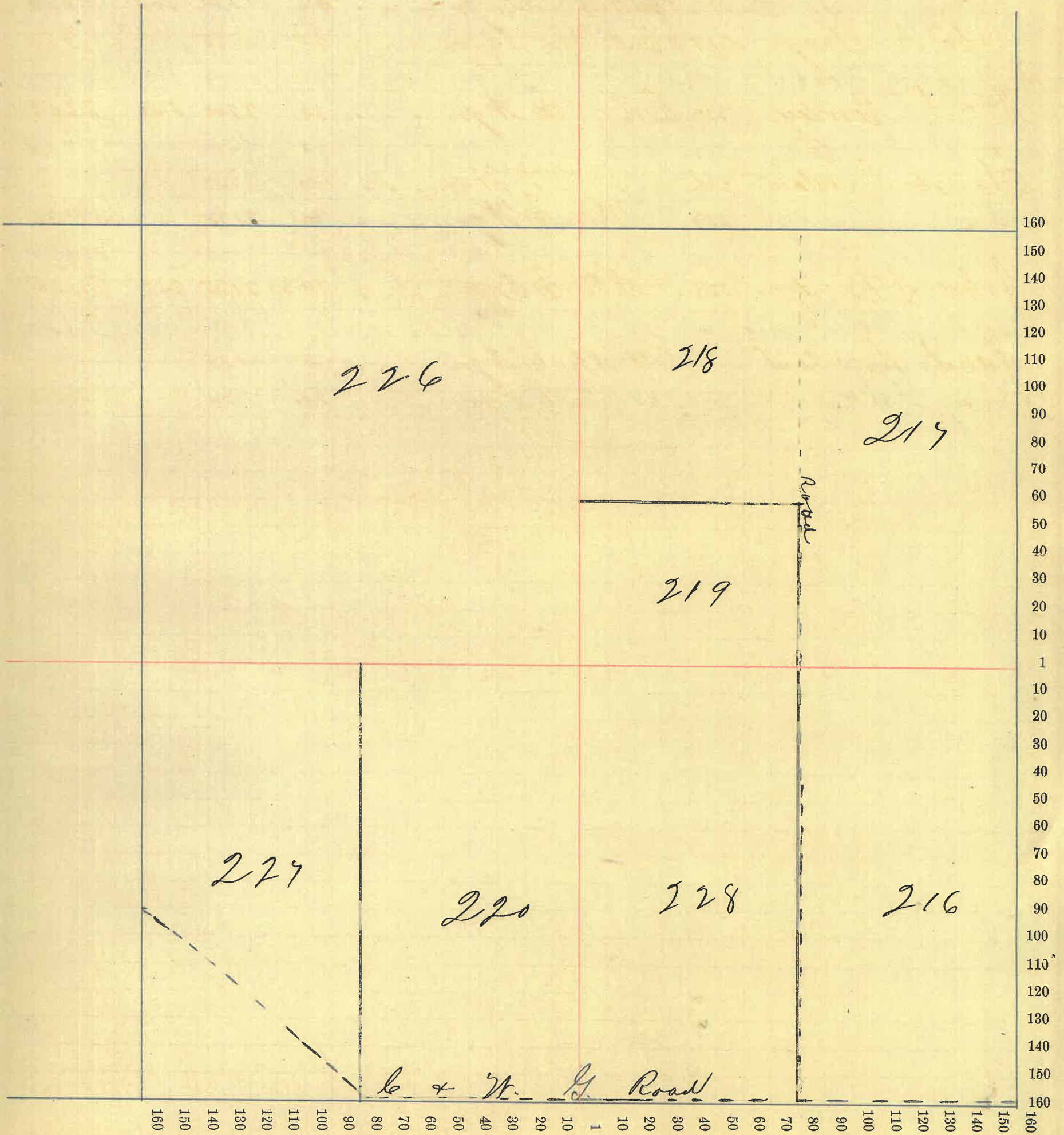
NAMES OF OWNERS.	Number on Plat.	DESCRIPTION.	Section.	Township.	Range.	Acres.	Hundredths.	Value of Lands.	Value of Improve-ments.	Value of Lands and Improvements.
Ambrose Remley	216	E 1/2 S E qr	20	19	5	80		2320		2320
Abraham Heath	217	E 1/2 N. E qr	"	"	"	80		2000		
John K. Gray	218	End W 1/2 N E qr	"	"	"	50		1250	250	3500
John K. Gray	219	End W 1/2 N E qr	"	"	"	30		780		780
Wm F. Remley	220	E 1/2 S. W qr	"	"	"	80		2200	450	2650
Garret Warlow	226	N W qr	"	"	"	150		3750	50	
"	227	W 1/2 S W qr	"	"	"	75		2175		5975
John A. Switzer	228	W 1/2 S E qr	"	"	"	79 87		2175	250	2425
Jacob Warlow		W 1/2 S W qr	"	"	"	5		150		
"		N W qr	"	"	"	10		270		420

Section No. 20

Congressional Township No. 19, R. 5

SCALE:—Forty rods to an inch, or ten rods to a space, Congress Land, which is one mile square for a section.

Number of acres in this section, according to the UNITED STATES Survey, 639 87



Montgomery County, Indiana, 1880.

Assessor's Plat-Book for Wayne Township, No. 19,

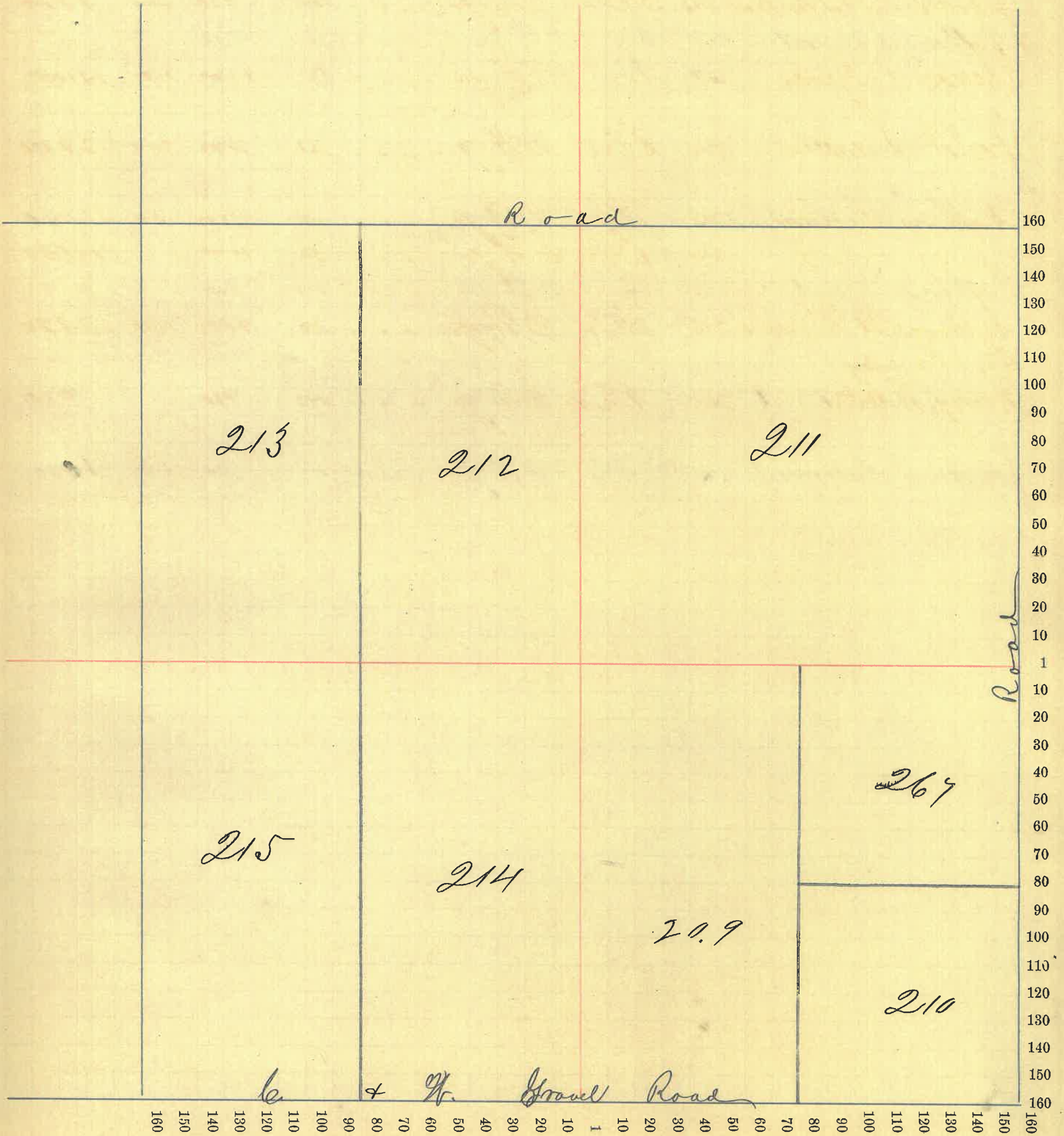
NAMES OF OWNERS.	Number on Plat.	DESCRIPTION.	Section.	Township.	Range.	Acres.	Hundredths.	Value of Lands.	Value of Improve-ments.	Value of Lands and Improvements.
Jacob H. McKinley	209	W <sup>1</sup> / <sub>2</sub> S E gr.	21	19	5	80	2160	350	2510	
James W. Shanklin	210	S E <sup>1</sup> / <sub>4</sub> S E gr.	"	"	"	40	920	200	1120	
Thomas J. Breaks	211	N E gr.	"	"	"	160	4000	100	4100	
Geo. W. Larkin	212	E <sup>1</sup> / <sub>2</sub> N W gr.	"	"	"	80	2000	200	2200	
Ambrose Remley	213	W <sup>1</sup> / <sub>2</sub> N W gr.	"	"	"	80	2080	50		
"	214	E <sup>1</sup> / <sub>2</sub> S W gr.	"	"	"	80	2000		4130	
Ambrose Ed Mimie	215	W <sup>1</sup> / <sub>2</sub> S W gr.	"	"	"	80	2320	1000	3320	
O. Remley Henry Walter	267	N E <sup>1</sup> / <sub>4</sub> S E gr.	"	"	"	40	920		920	

Section No. 21

Congressional Township No. 19, R. 5

SCALE:—Forty rods to an inch, or ten rods to a space, Congress Land, which is one mile square for a section.

Number of acres in this section, according to the UNITED STATES Survey, 640





Montgomery County, Indiana, 1880.

Assessor's Plat-Book for Wayne Township, No. 19

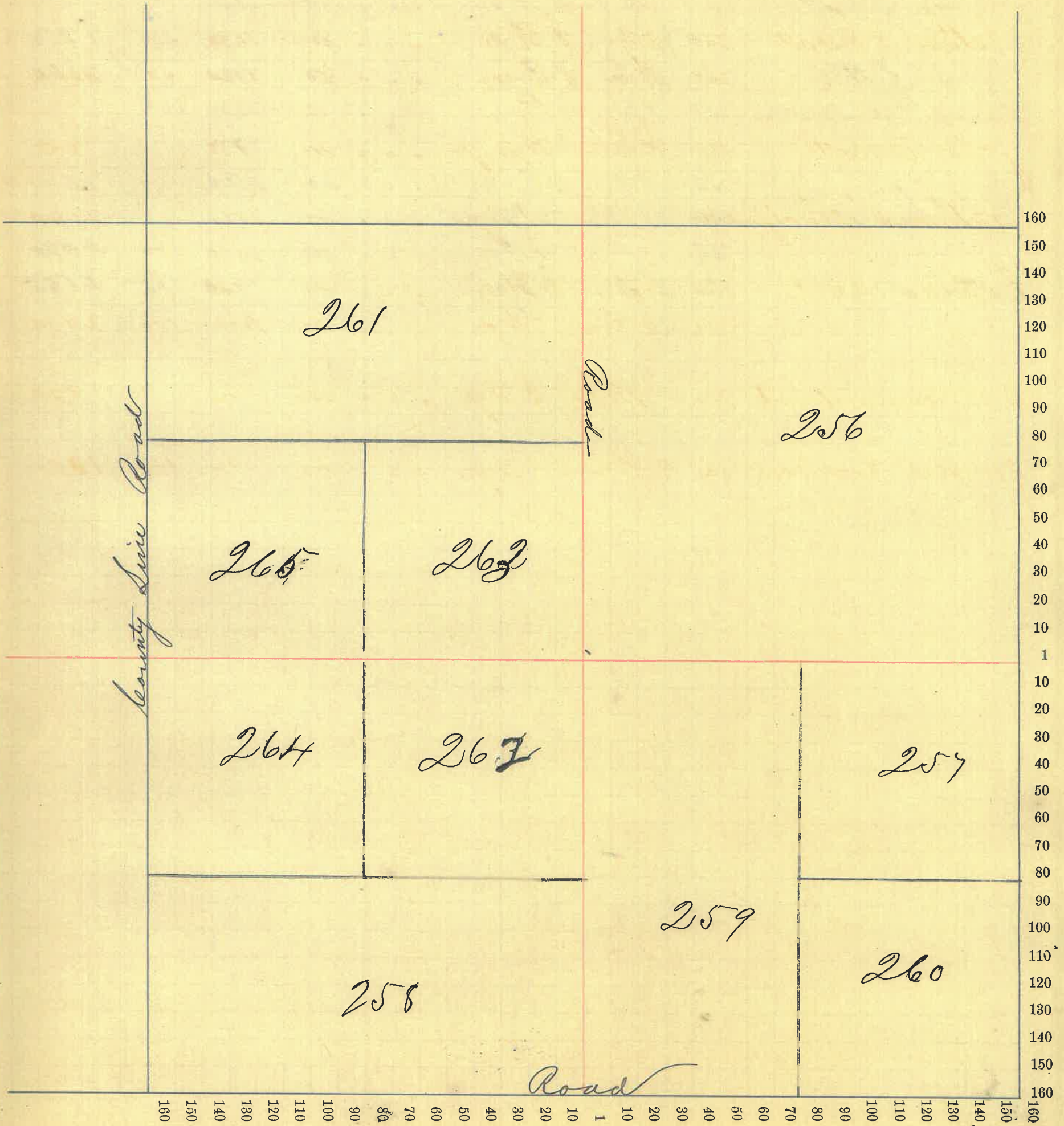
NAMES OF OWNERS.	Number on Plat.	DESCRIPTION.	Section.	Township.	Range.	Acres.	Hundredths.	Value of Lands.	Value of Improve-ments.	Value of Lands and Improvements.
Joseph M. Harvey	256	NE 1/4	22	19	6	160		4320	150	
" " "	257	NE 1/4	"	"	"	140		880		5350
Nathan P. Small	258	S 1/2	"	"	"	80		1520		
" " "	259	W 1/2	"	"	"	80		1920	50	3490
John Small	260	SE 1/4	"	"	"	140		880		880
Nathaniel Blackford	261	N 1/2	"	"	"	80		2160		2160
Mathias Grant	262	NE 1/4	"	"	"	140		920		
" " "	263	SE 1/4	"	"	"	140		1000	100	2020
E. Armandtrout	264	NW 1/4	"	"	"	140		920		920
Jeremiah Eusembark	265	SE 1/4	"	"	"	140		920	100	1020

Section No. 22

Congressional Township No. \_\_\_\_\_, R. 6

SCALE:—Forty rods to an inch, or ten rods to a space, Congress Land, which is one mile square for a section.

Number of acres in this section, according to the UNITED STATES Survey, 640



Montgomery County, Indiana, 1880.

Assessor's Plat-Book for Wayne Township, No. 19,

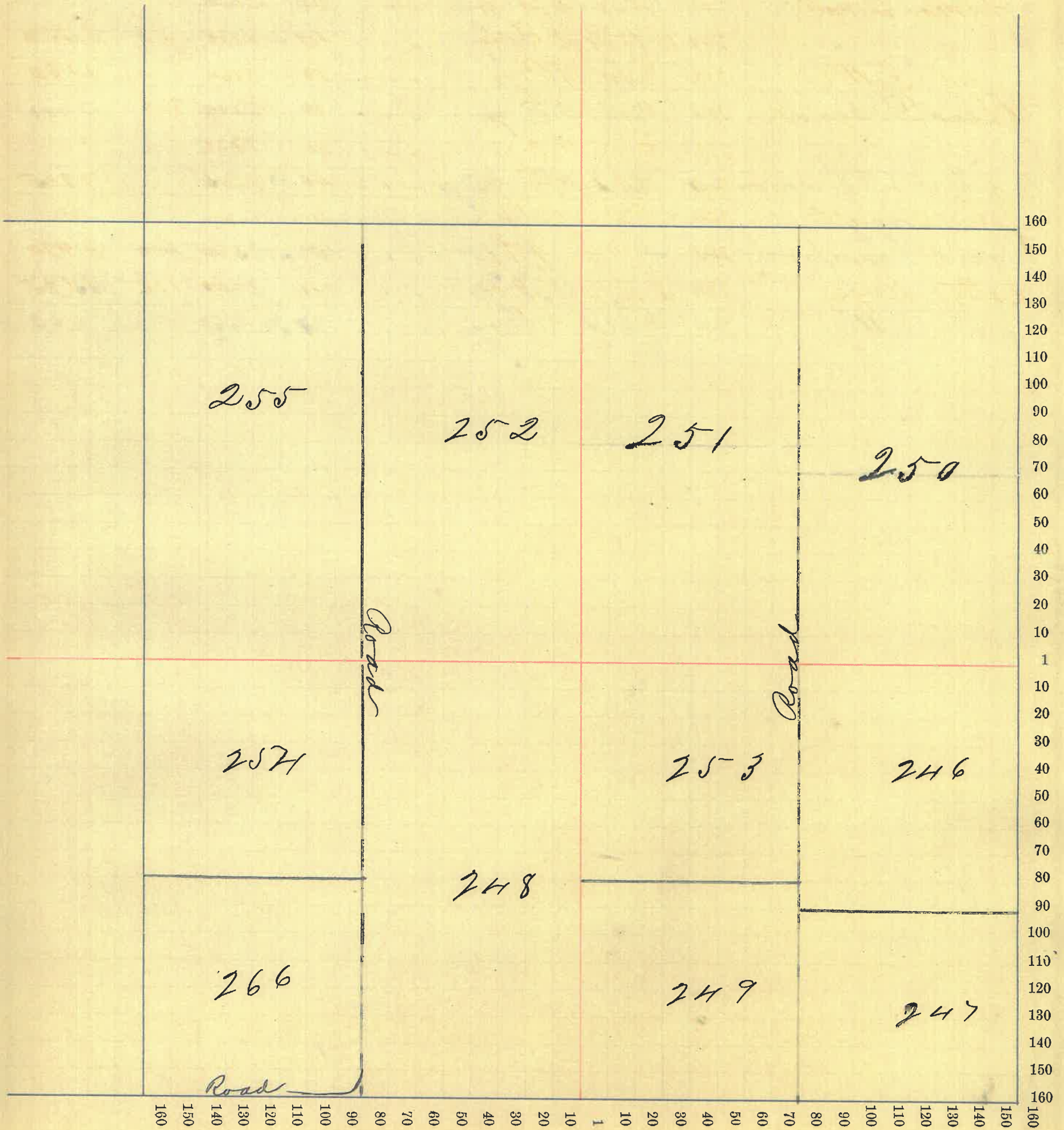
NAMES OF OWNERS.	Number on Plat.	DESCRIPTION.	Section.	Township.	Range.	Acres.	Hundredths.	Value of Lands.	Value of Improve-ments.	Value of Lands and Improvements.
John D. Gray	246	Wend E 1/2 & Eqr	23	19	6	45		945		945
George Green	247	Wend E 1/2 & Eqr	"	"	"	35		875		875
Phineas Small	248	E 1/2 & Wqr	"	"	"	80		2160		
"	249	W 1/4 & Eqr	"	"	"	40		1080	50	3290
John Little	250	E 1/2 & Eqr	"	"	"	80		2160		2160
Eleven Driggins	251	W 1/2 & Eqr	"	"	"	80		2720	800	
"	252	E 1/2 & Wqr	"	"	"	80		2720		
"	253	W 1/4 & Eqr	"	"	"	40		1020		7260
John Small	254	W 1/4 & Wqr	"	"	"	40		1060		
"	255	W 1/2 & Wqr	"	"	"	80		2560	300	3920
Esther Keys	266	W 1/4 & Wqr	"	"	"	40		1040	125	1165

Section No. 23

Congressional Township No. \_\_\_\_\_, R. 6

SCALE:—Forty rods to an inch, or ten rods to a space, Congress Land, which is one mile square for a section.

Number of acres in this section, according to the UNITED STATES Survey, 640



Montgomery County, Indiana, 1880.

Assessor's Plat-Book for Wayne Township, No. 19,

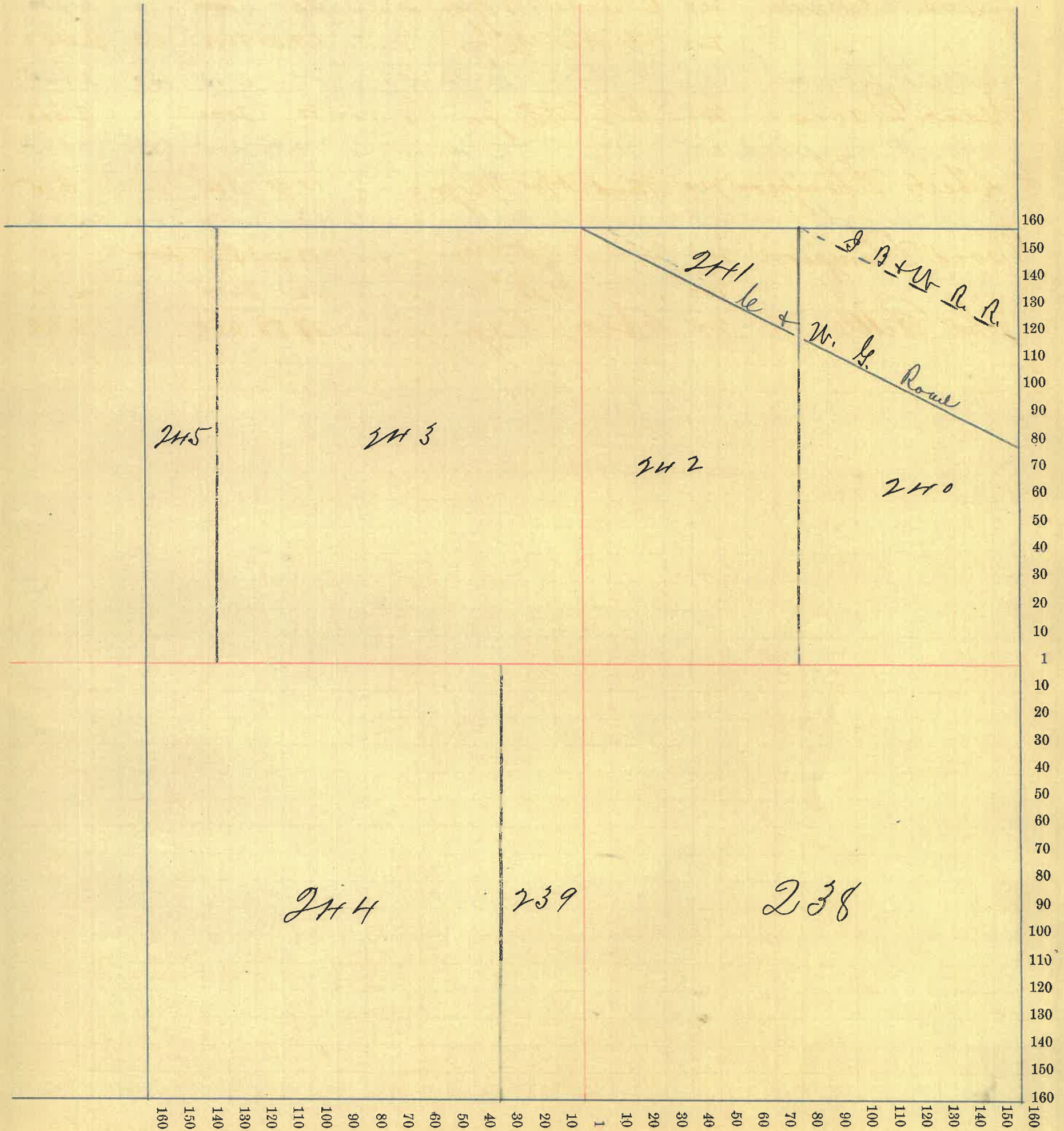
NAMES OF OWNERS.	Number on Plat.	DESCRIPTION.	Section.	Township.	Range.	Acres.	Hundredths.	Value of Lands.	Value of Improve-ments.	Value of Lands and Improvements.
Joseph Snyder	238	S E qtr	24	19	6	160		2000	100	4100
James Pimmell	239	E Side N W qtr	"	"	"	30		600		
"	242	St. W 1/2 N E qtr	"	"	"	69.50		1800	50	2450
Isaac Davis	240	E 1/2 N E qtr	"	"	"	80		2000		2000
Albert Thompson	241	West W 1/2 N E qtr	"	"	"	10.50		315		315
David Thompson	243	St. N W qtr	"	"	"	132.50		3575	400	
"	244	S W qtr	"	"	"	130		2600		6575
John Little	245	W. Side N W qtr	"	"	"	27.50		660		660

Section No. 24

Congressional Township No. \_\_\_\_\_, R. 6

SCALE:—Forty rods to an inch, or ten rods to a space, Congress Land, which is one mile square for a section.

Number of acres in this section, according to the UNITED STATES Survey, 640



Montgomery

County, Indiana, 1880.

Assessor's Plat-Book for

Wayne

Township, No. 19


NAMES OF OWNERS.	Number on Plat.	DESCRIPTION.	Section.	Township.	Range.	Acres.	Hundredths.	Value of Lands.	Value of Improve-ments.	Value of Lands and Improvements.
Alex Henderson	287	S 1/2 E 1/4	25	19	6	160	4160	350	4510	
James P. Gray	288	N 1/2 W 1/4	"	"	"	160	4000	300	4300	
James W. Cowan	289	N 1/2 N. E. 1/4	"	"	"	79	1975	250	2225	
James W. Hendricks	290	S 1/2 N. E. 1/4	"	"	"	79	922000	175	2175	
W. Schuck	293	S E 1/4	"	"	"	160	4000	500	4500	

Section No. 25

Congressional Township No. \_\_\_\_\_, R. 6

SCALE:—Forty rods to an inch, or ten rods to a space, Congress Land, which is one mile square for a section.

Number of acres in this section, according to the UNITED STATES Survey, 638.92





Montgomery County, Indiana, 1880.

Assessor's Plat-Book for Wayne Township, No. 19,

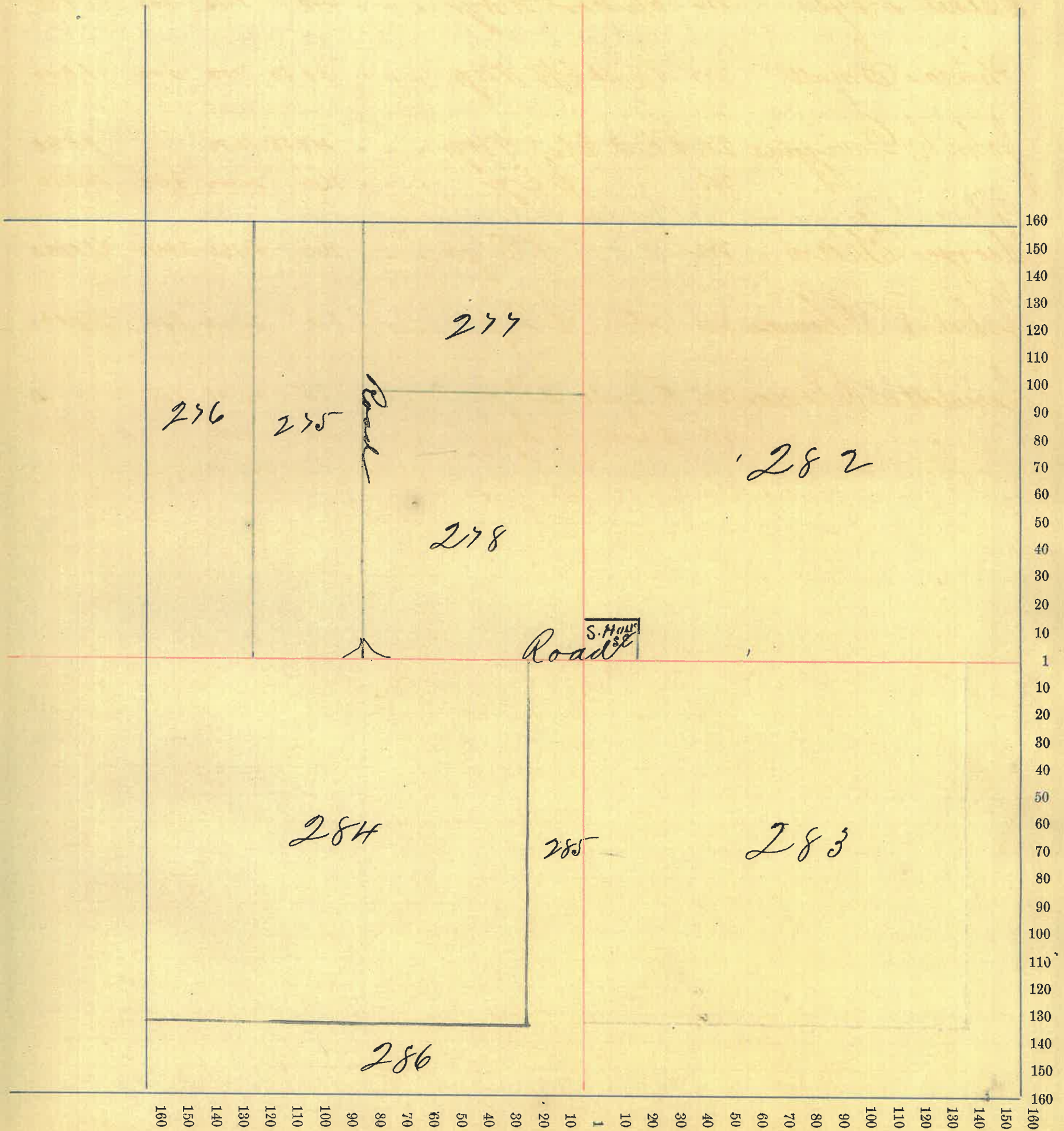
NAMES OF OWNERS.	Number on Plat.	DESCRIPTION.	Section.	Township.	Range.	Acres.	Hundredths.	Value of Lands.	Value of Improve-ments.	Value of Lands and Improvements.
Jason Thomas	275	E 1/2 N 1/2 W 1/4	26	19	6	40		880	100	980
Esther Keys	276	N 1/2 W 1/2 N 1/4	"	"	"	40		940	40	980
Phineas Small	277	N End E 1/2 W 1/4	"	"	"	30.50		700	300	1000
John W. Driggins	278	S End E 1/2 N 1/4	"	"	"	49.50		1090		1090
" "	283	S E 1/4	"	"	"	160		4000	350	4350
George Green	282	N E 1/4	"	"	"	160		4160	2240	6400
John R. Thomas	284	St. S 1/4	"	"	"	120		2640	160	2800
Henrietta Thomas	285	E. Side S 1/4	"	"	"	20		500	125	
" "	286	S Side S 1/4	"	"	"	20		440		1165

Section No. 26

Congressional Township No. \_\_\_\_\_, R. 6

SCALE:—Forty rods to an inch, or ten rods to a space, Congress Land, which is one mile square for a section.

Number of acres in this section, according to the UNITED STATES Survey, 640



Montgomery County, Indiana, 1880.

Assessor's Plat-Book for Wayne Township, No. 19,

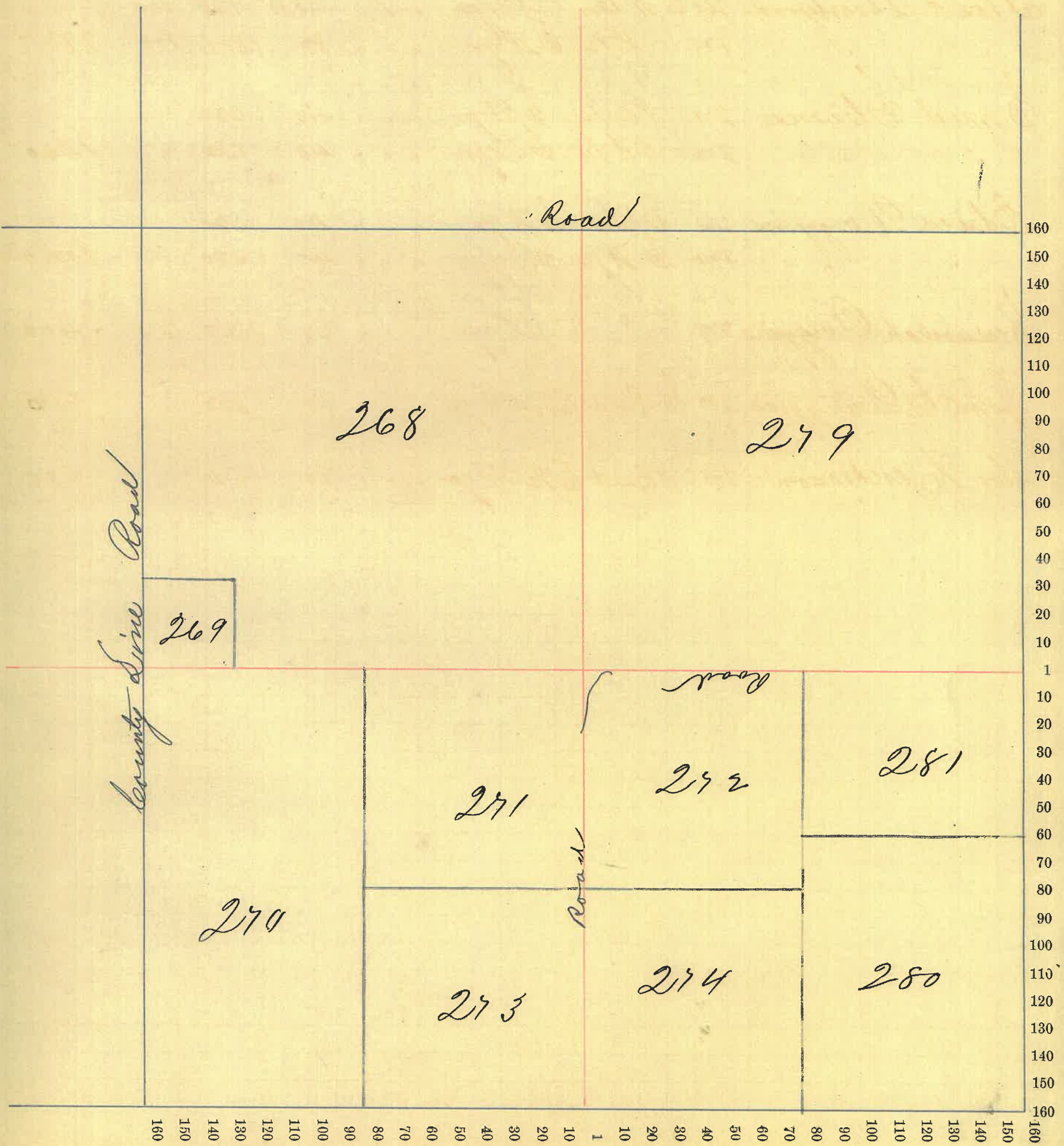
NAMES OF OWNERS.	Number on Plat.	DESCRIPTION.	Section.	Township.	Range.	Acres.	Hundredths.	Value of Lands.	Value of Improve-ments.	Value of Lands and Improvements.
Louisa Williams	268	Qt. NWqr	27	19	6	152	20	2735	300	3035
Thos. J. Sivengood	269	S. W. cor. NWqr	"	"	"	7	80	175	100	
" "	270	W 1/2 SEqr	"	"	"	80		1800	100	2175
Samuel Stevens	271	NE 1/4 SEqr	"	"	"	40		680		
" "	272	NW 1/4 SEqr	"	"	"	40		680		1360
Eleved Dwiggin	273	SE 1/4 SEqr	"	"	"	40		520		
" "	274	SE 1/4 SEqr	"	"	"	40		520		1040
Susannah Dwiggin	279	NEqr	"	"	"	160		3350	150	3400
John W. Dwiggin	280	E End E 1/2 SEqr	"	"	"	50		850		850
Alex Henderson	281	N End E 1/2 SEqr	"	"	"	30		570		570

Section No. 27

Congressional Township No. 19, R. 6

SCALE:—Forty rods to an inch, or ten rods to a space, Congress Land, which is one mile square for a section.

Number of acres in this section, according to the UNITED STATES Survey, 640



Montgomery County, Indiana, 1880.

Assessor's Plat-Book for Wayne Township, No. 19,

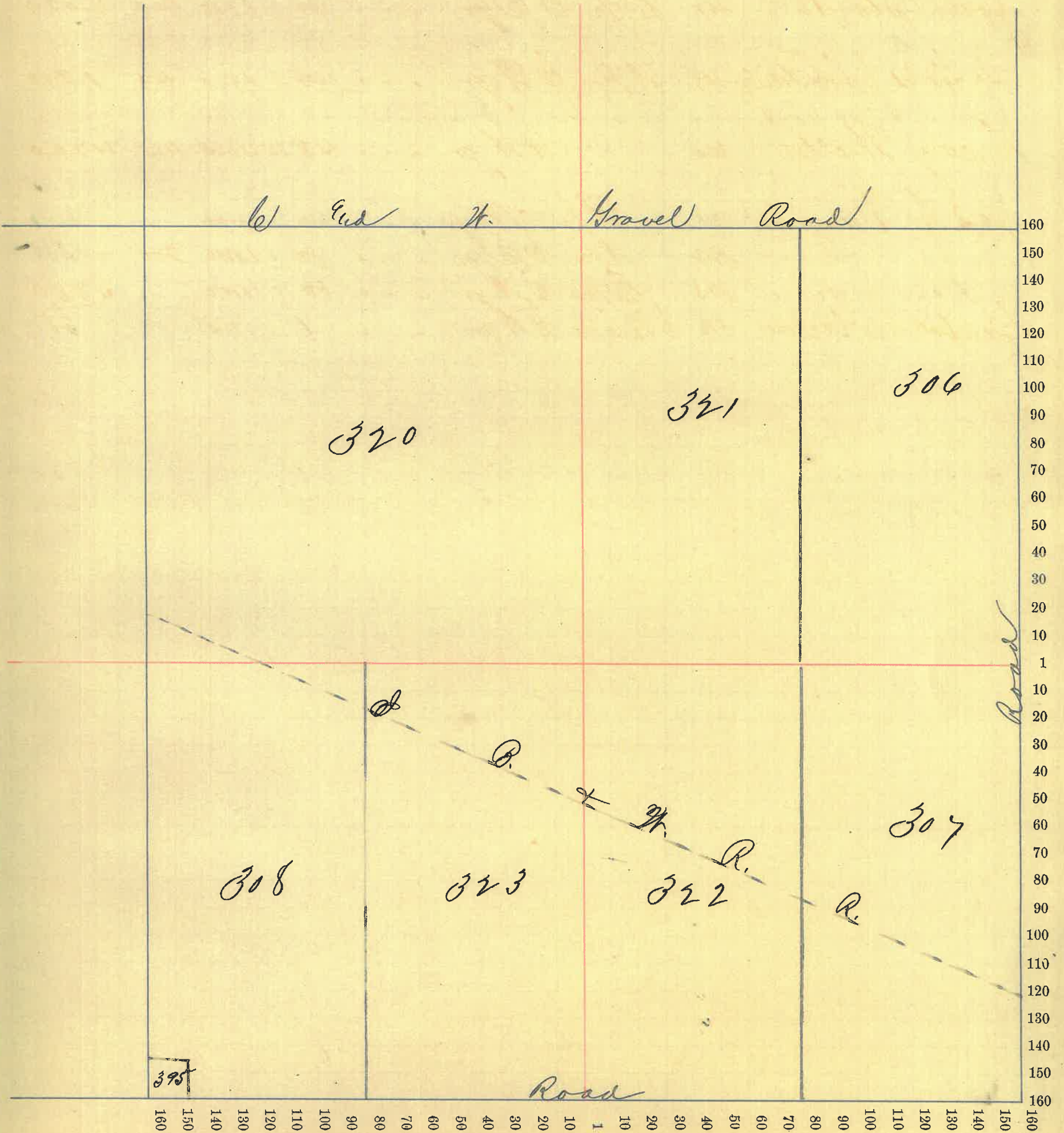
NAMES OF OWNERS.	Number on Plat.	DESCRIPTION.	Section.	Township.	Range.	Acres.	Hundredths.	Value of Lands.	Value of Improve-ments.	Value of Lands and Improvements.
William Gray	306	E 1/2 N E 1/4	28	19	6	80	18240	125	1965	
Joel Stout	307	E 1/2 S E 1/4	"	"	"	80	1920	100	2020	
Arch <sup>d</sup> & John Bailey	308	W 1/2 S W 1/4	"	"	"	78	1870	100	1970	
Henry Walter	320	N W 1/4	"	"	"	158	754265	435	4700	
Joe C Vaughn	321	W 1/2 N E 1/4	"	"	"	80	2000			
" " "	322	W 1/2 S E 1/4	"	"	"	80	1840	200		
" " "	323	E 1/2 S W 1/4	"	"	"	80	1840		5880	
Hiempel S. Harlow	325	S W Cor. S W 1/4	"	"	"	1	25		25	

Section No. 28

Congressional Township No. \_\_\_\_\_, R. 5

SCALE:—Forty rods to an inch, or ten rods to a space, Congress Land, which is one mile square for a section.

Number of acres in this section, according to the UNITED STATES Survey, 640



Montgomery County, Indiana, 1880.

Assessor's Plat-Book for Wayne Township, No. 19

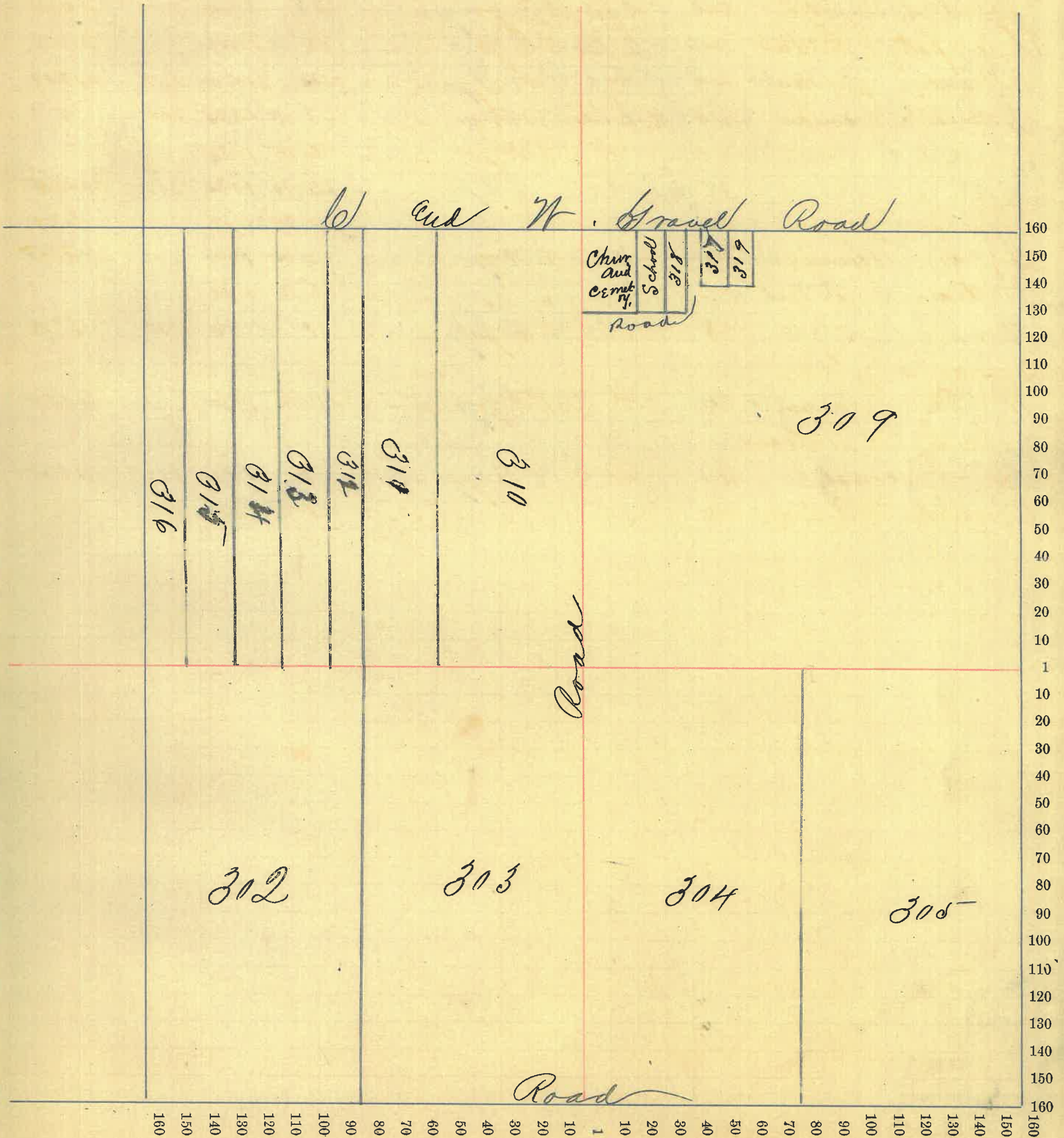
NAMES OF OWNERS.	Number on Plat.	DESCRIPTION.	Section.	Township	Range.	Acres.	Hundredths.	Value of Lands.	Value of Improve-ments.	Value of Lands and Improvements.
James W. Switzer	302	W 1/2 S 24 gr	29	19	5	80		1680	400	2080
Abraham Switzer	303	E 1/2 S 24 gr	"	"	"	80		2000		2000
John A. Switzer	304	W 1/2 S E 9 gr	"	"	"	80		1880	200	2080
Quimpal S. Harlan	305	E 1/2 S E 9 gr	"	"	"	80		2000		2000
William A. Remby	309	Qt. N E 9 gr	"	"	"	157		4050	150	4200
John W. Freeman	310	E side N. W gr	"	"	"	53	11	1385	200	
" " "	313	Qt. N W gr	"	"	"	16	10	430		
" " "	315	" " " "	"	"	"	16	10	430		2445
Elija J. Freeman	311	" " " "	"	"	"	27	29	680		680
Euseb Freeman	312	Qt. N W gr	"	"	"	12	45	335		335
William Freeman	314	" " " "	"	"	"	16	10	430		
" " "	318	" N E 9 gr	"	"	"	1		30	120	580
Susan J. Leaud										
Wm. A. Freeman	316	Qt. N W gr	"	"	"	16	10	430		430
John W. Leaud William										
A. Freeman	317	Qt. N E 9 gr	"	"	"	1		30	125	155
Elizabeth M. Clure	319	" " " "	"	"	"	1		30	100	130

Section No. 29

Congressional Township No. 19, R. 5

SCALE:—Forty rods to an inch, or ten rods to a space, Congress Land, which is one mile square for a section.

Number of acres in this section, according to the UNITED STATES Survey, 640





Montgomery County, Indiana, 1880.

Assessor's Plat-Book for Wayne Township, No. 19,

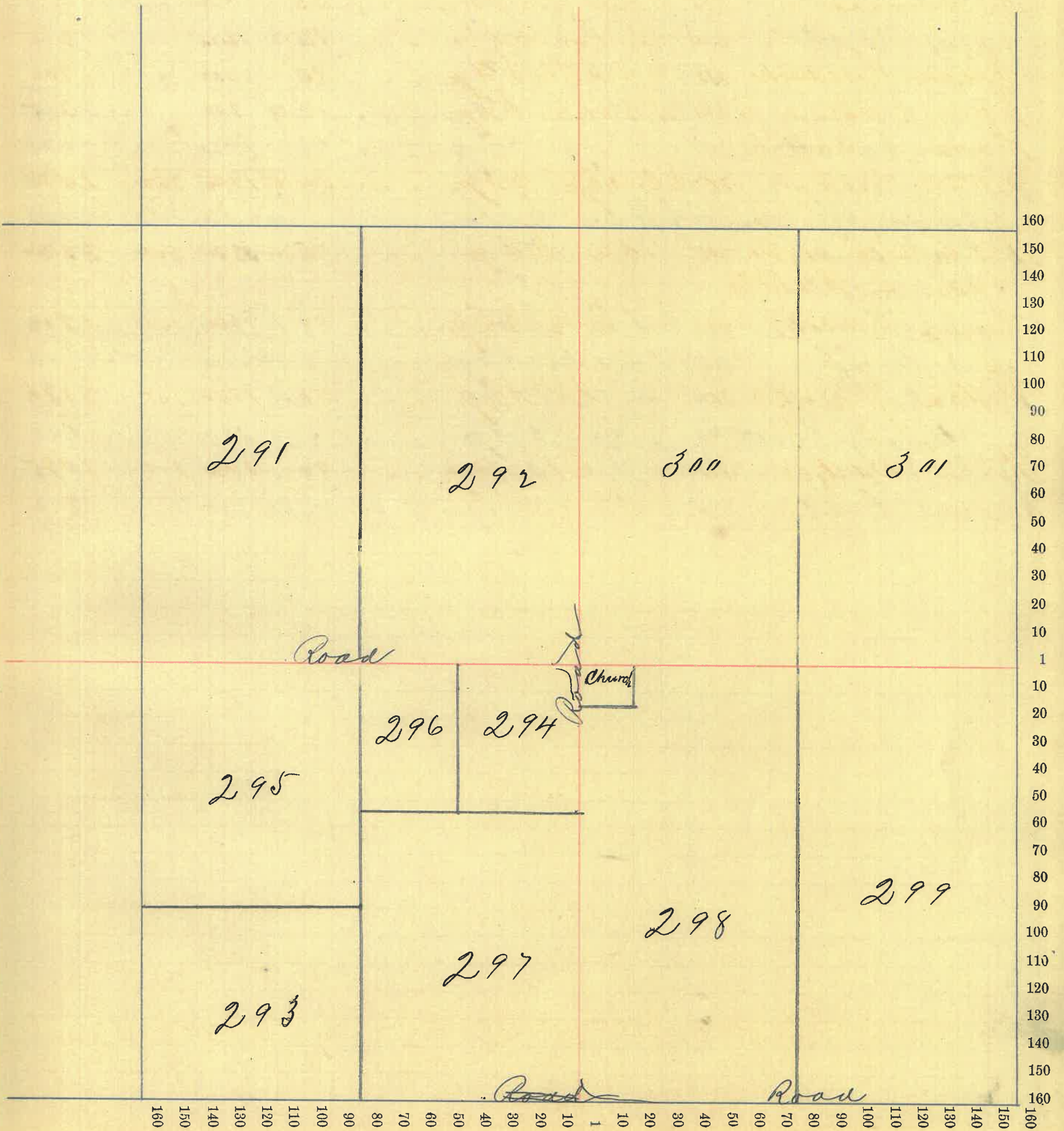
NAMES OF OWNERS.	Number on Plat.	DESCRIPTION.	Section.	Township.	Range.	Acres.	Hundredths.	Value of Lands.	Value of Improvements.	Value of Lands and Improvements.
Isaac Davis	291	W/2 N/2 gr	30	19	5	78		1795		1795
Thomas Hendricks	292	E/2 N/2 gr	"	"	"	80		2080	250	2330
C. Scheuck	293	S/2 E/2 W/2 S/2 gr	"	"	"	33		800		
"Thomas" Hendricks	294	N.E. cor S/2 gr	"	"	"	18	30	475		1275
Thomas Hendricks	295	N End W/2 S/2 gr	"	"	"	35		700		700
William E. Osburn jr	296	N.W. cor E/2 S/2 gr	"	"	"	8	10	210		210
Martha E. Mary E Ed Wm E. Osburn	297	S/2 E/2 E/2 S/2 gr	"	"	"	54	75	1265	250	1515
Wm E. Osburn, Sr.	298	W/2 S/2 E/2 gr	"	"	"	78	75	1890	200	2090
Fancy A. Wm O. Ed										
Mary J. Harlow	299	E/2 S/2 E/2 gr	"	"	"	80		1760	150	1910
Milton J. Switzer	300	W/2 N/2 gr	"	"	"	80		1920	250	2170
Wm J. Switzer	301	E/2 N/2 E/2 gr	"	"	"	80		1920	200	2120

Section No. 20

Congressional Township No. 19, R. 5

SCALE:—Forty rods to an inch, or ten rods to a space, Congress Land, which is one mile square for a section.

Number of acres in this section, according to the UNITED STATES Survey, 627.15



Montgomery

County, Indiana, 1880.

Assessor's Plat-Book for

Wayne

Township, No. 19

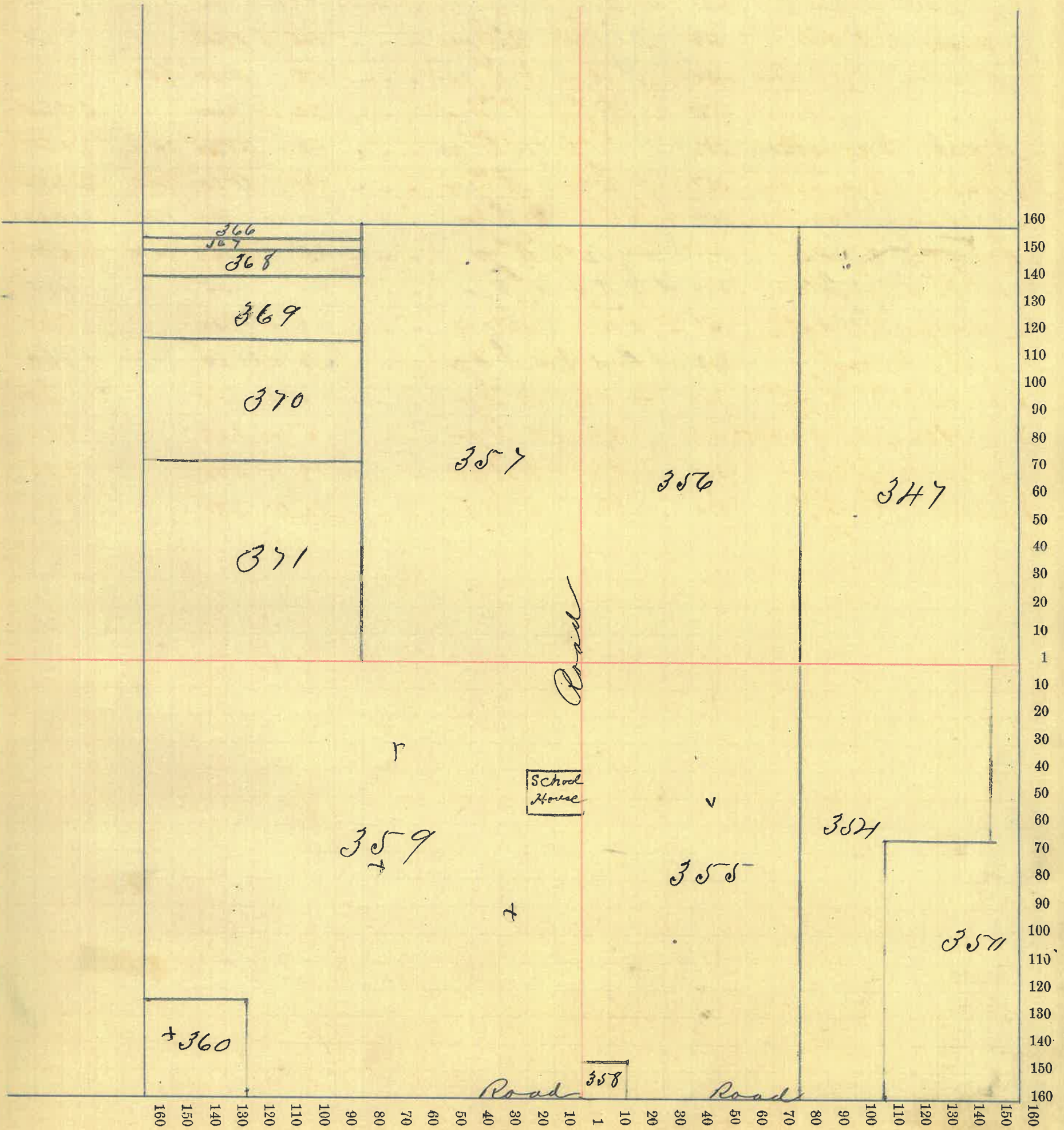
NAMES OF OWNERS.	Number on Plat.	DESCRIPTION.	Section.	Township.	Range.	Acres.	Hundredths.	Value of Lands.	Value of Improve-ments.	Value of Lands and Improvements.
Jeremiah Harlow	347	E 1/2 N E 9	31	19	5	80		1840		1840
John Harpell	350	Qt E 1/2 S E 9	"	"	"	31.67		820	150	970
James Pall	354	" E 1/2 S E 9	"	"	"	45.73		1145		
"	355	" W 1/2 S E 9	"	"	"	82		2050	250	
"	371	" W 1/2 N W 9	"	"	"	22.27		400		3845
John Barnett	356	W 1/2 N E 9	"	"	"	80		1920	200	2120
Wesley Dinger	357	E 1/2 N W 9	"	"	"	80		1930	250	2170
Rebecca Phillips	358	S. W. cor S E 9	"	"	"	60		20	130	150
Elijah Hall	359	Qt. S W 9	"	"	"	135.50		3250	250	3500
Isaiah Quid										
James Hunter	360	S. W. cor. S W 9	"	"	"	8.00		200		200
J. S. Hoff	366	N End W 1/2 N W 9	"	"	"	2.89		50		50
Perusha Hoff	367	Qt W 1/2 N W 9	"	"	"	1.56		30		30
Jonathan Barnett	368	" W 1/2 N W 9	"	"	"	5.66		100		100
John D. Gray	369	" W 1/2 N W 9	"	"	"	18.15		325		325
James Hoff	370	" W 1/2 N W 9	"	"	"	15.67		280		280
						509.70				

Section No. 31

Congressional Township No. 19, R. 5

SCALE:—Forty rods to an inch, or ten rods to a space, Congress Land, which is one mile square for a section.

Number of acres in this section, according to the UNITED STATES Survey, 610



# Montgomery County, Indiana, 1880.

Assessor's Plat-Book for Wayne Township, No. 19,

NAMES OF OWNERS.	Number on Plat.	DESCRIPTION.	Section.	Township.	Range.	Acres.	Hundredths.	Value of Lands.	Value of Improve-ments.	Value of Lands and Improvements.
James Thompson	329	S. 1/2 Cor E 1/2 S E 1/4	32	19	5	2	84	65		
"	330	S. End N 1/2 S E 1/4	"	"	"	22		575		570
Michael Lowe	331	Pt E 1/2 S E 1/4	"	"	"	77	16	1785	300	2085
Sanford Lowe	332	S E 1/4 N E 1/4	"	"	"	40		960		960
Jeremiah Harlow	334	N 1/2 N E 1/4	"	"	"	80		1920	300	
"	335	N E 1/4 N E 1/4	"	"	"	40		960		3180
Frank Thompson	336	N End N 1/2 S E 1/4	"	"	"	58		7220	150	
"	337	Pt E 1/2 S N 1/4	"	"	"	38		910		2480
John H. Gray	346	N 1/2 N 1/4	"	"	"	160		3680	350	4030
John Garbey	348	S 1/2 S E 1/4 S N 1/4	"	"	"	20		380	150	530
John Karpell	349	Pt S N 1/4 S N 1/4	"	"	"	24		455		455
John Fields	351	" E 1/2 S N 1/4	"	"	"	22		440		
"	352	N End N 1/2 S N 1/4	"	"	"	56		1120	300	1860

24  
18

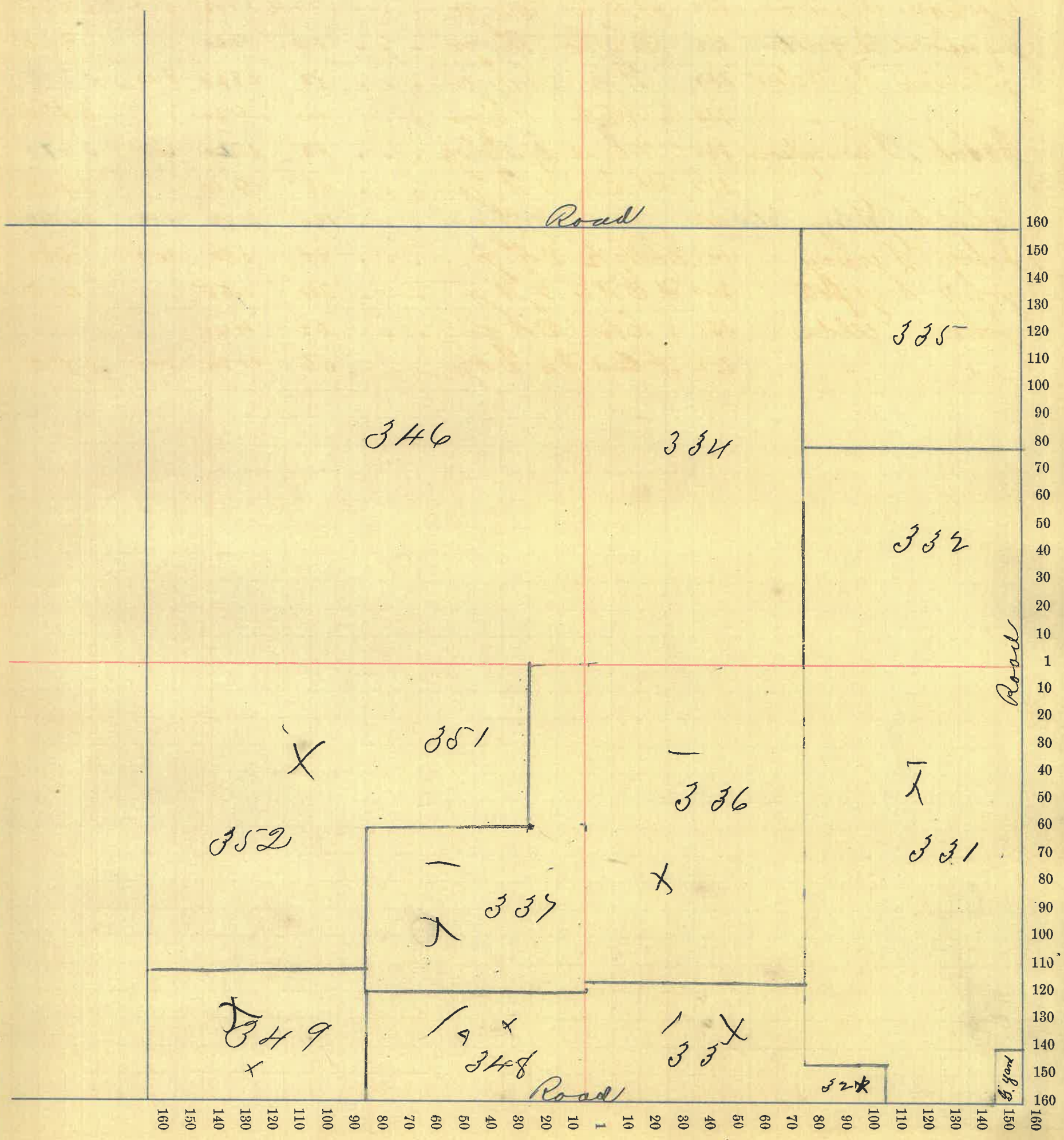
80  
6 1/2  
1/2  
1/2

60  
 $60 \overline{) 1280} \begin{matrix} 21 \\ \underline{120} \\ 80 \\ \underline{60} \\ 20 \end{matrix}$   $2\frac{1}{3}$   
 80  
 20

Section No. 32

Congressional Township No. 19, R. 5

SCALE:—Forty rods to an inch, or ten rods to a space, Congress Land, which is one mile square for a section.  
 Number of acres in this section, according to the UNITED STATES Survey, 640



Montgomery County, Indiana, 1880.

Assessor's Plat-Book for Wayne Township, No. 19

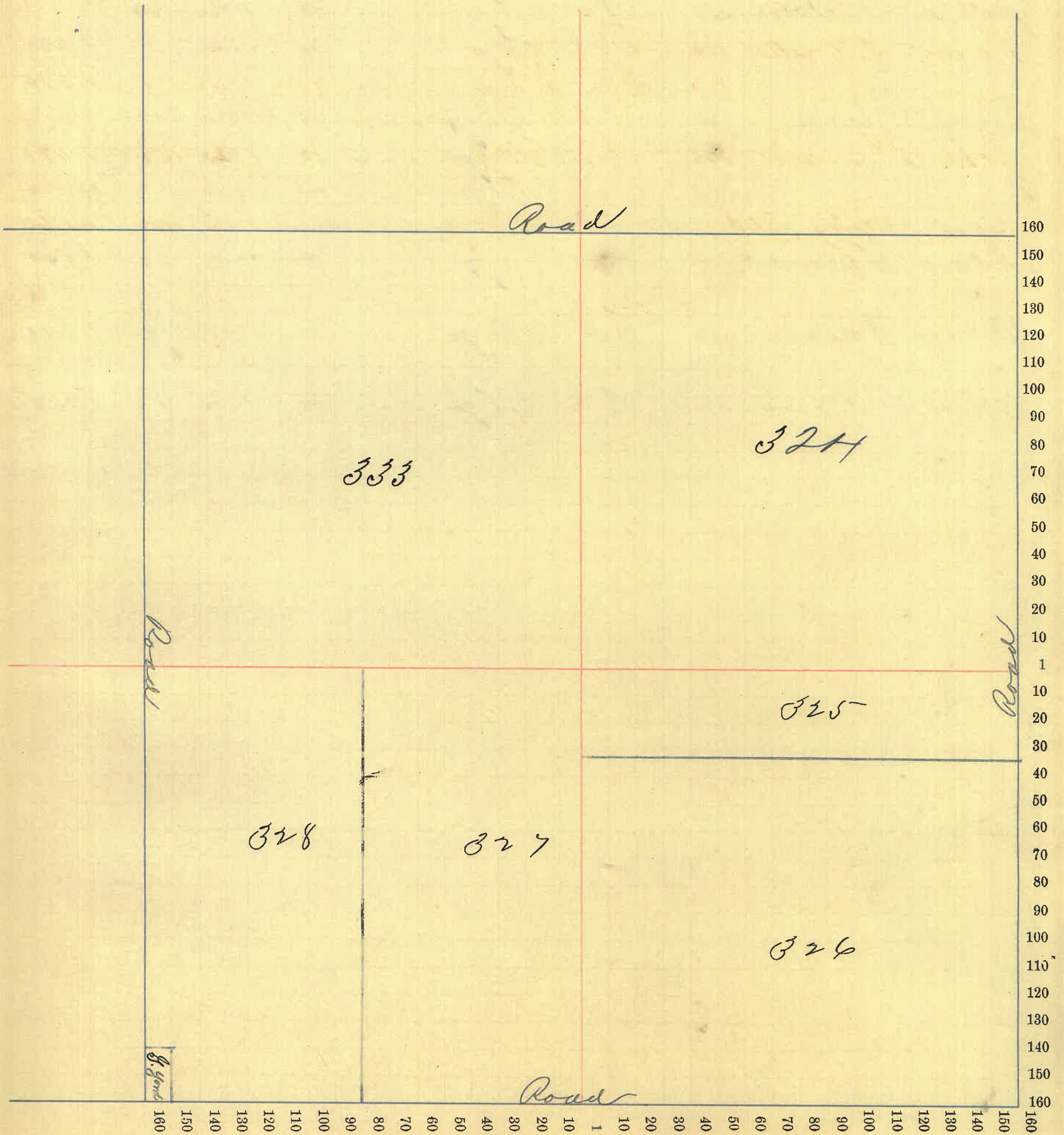
NAMES OF OWNERS.	Number on Plat.	DESCRIPTION.	Section.	Township.	Range.	Acres.	Hundredths.	Value of Lands.	Value of Improve-ments.	Value of Lands and Improvements.
Annie E. M. Austin	324	N E 1/4	33	19	5	160		4320	600	
" " " "	325	N. E. 1/4 S E 1/4	"	"	"	32		865		5785
Minnie A. Austin	326	Pt. S E 1/4	"	"	"	128		3455		
" " " "	327	E 1/2 S W 1/4	"	"	"	80		1840		5295
John Munn	328	W 1/2 S W 1/4	"	"	"	80		1925	150	2070
Arch. Pailey, Etal		N. W. 1/4	"	"	"	160		4160	400	4560

Section No. 33

Congressional Township No. 19, R. 5

SCALE:—Forty rods to an inch, or ten rods to a space, Congress Land, which is one mile square for a section.

Number of acres in this section, according to the UNITED STATES Survey, 649





Montgomery County, Indiana, 1880.

Assessor's Plat-Book for Wayne Township, No. 19,

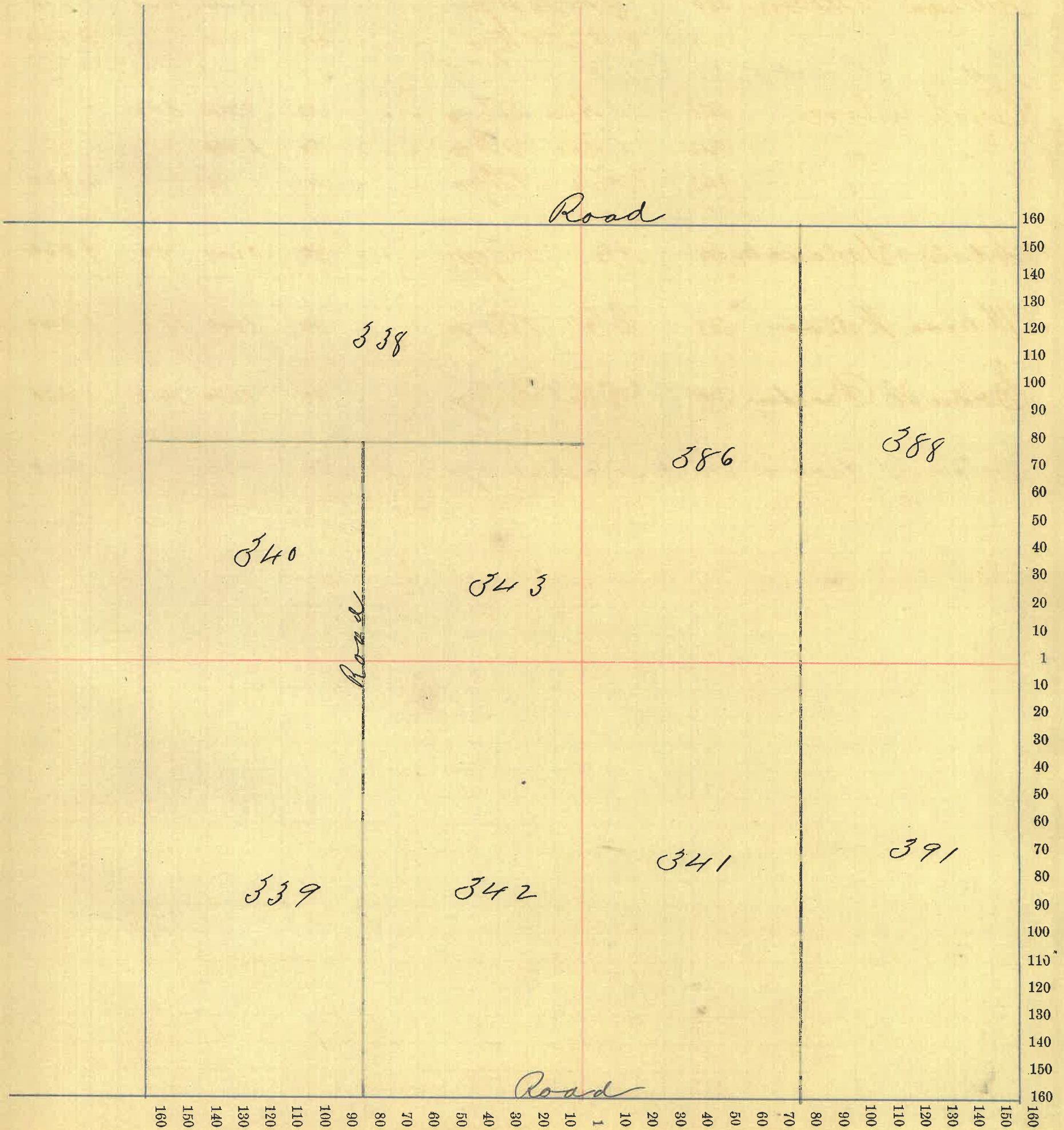
NAMES OF OWNERS.	Number on Plat.	DESCRIPTION.	Section.	Township.	Range.	Acres.	Hundredths.	Value of Lands.	Value of Improve-ments.	Value of Lands and Improvements.
James G. Beaw	338	N 1/2 A W 9r	34	19	6	80		1600	150	1750
William Fletcher	339	W 1/2 S W 9r	"	"	"	80		1760	450	
"	340	S W 1/4 A W 9r	"	"	"	40		880		2090
Elijah Clore	341	N 1/2 S E 9r	"	"	"	80		1760	300	
"	342	E 1/2 S W 9r	"	"	"	80		1760		
"	343	S E 1/4 A W 9r	"	"	"	40		880		4700
Adam Garland	386	W 1/2 N E 9r	"	"	"	80		1200	50	1250
Marion Watson	388	E 1/2 N E 9r	"	"	"	80		1840	100	1940
Solow H. Brown	391	E 1/2 S E 9r	"	"	"	80		1600	150	1750

Section No. 34

Congressional Township No. 19, R. 6

SCALE:—Forty rods to an inch, or ten rods to a space, Congress Land, which is one mile square for a section.

Number of acres in this section, according to the UNITED STATES Survey, 640



Montgomery County, Indiana, 1880.

Assessor's Plat-Book for Wayne Township, No. \_\_\_\_\_

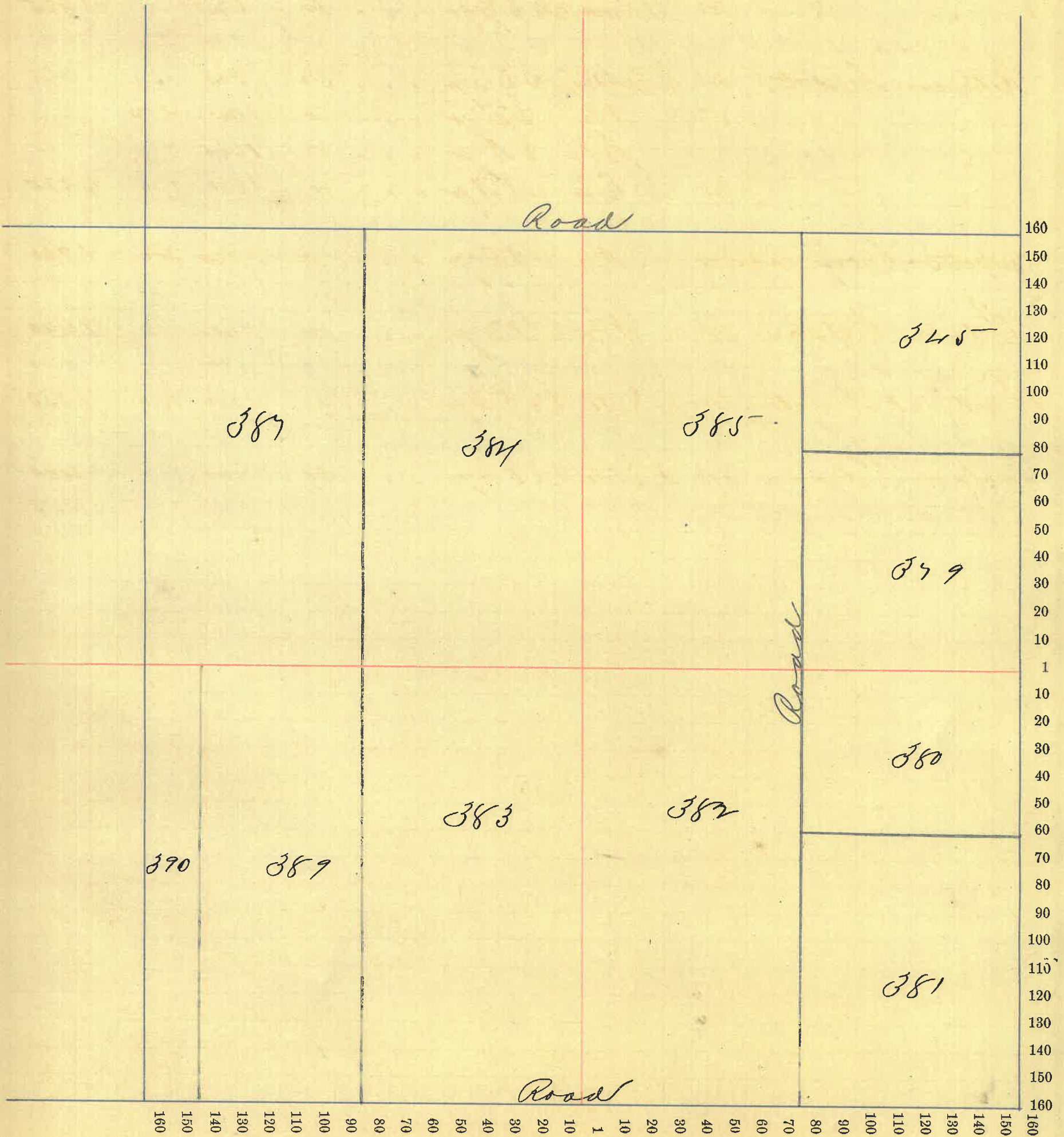
NAMES OF OWNERS.	Number on Plat.	DESCRIPTION.	Section.	Township.	Range.	Acres.	Hundredths.	Value of Lands.	Value of Improve-ments.	Value of Lands and Improvements.
William E. Osborn	385	NE 1/4 NE 9th	35	19	6	40		840		840
Joseph Hunter	379	SE 1/4 NE 9th	"	"	"	40		900	250	
"	380	N. End E 1/2 SE 9th	"	"	"	30		675		1825
William Hunter	381	E End E 1/2 SE 9th	"	"	"	50		900		
"	382	W 1/2 SE 9th	"	"	"	80		1840	300	
"	383	E 1/2 NW 9th	"	"	"	80		1600		
"	384	E 1/2 NW 9th	"	"	"	80		1680		6320
Smith Kendrick	385	W 1/2 NE 9th	"	"	"	80		1760	200	1960
Marion Watson	387	W 1/2 NW 9th	"	"	"	80		1440		1440
Fredrick Huchery	389	E Side W 1/2 SE 9th	"	"	"	60		1200	150	1350
Solow W. Brown	390	W. Side W 1/2 SE 9th	"	"	"	20		400		400

Section No. 35

Congressional Township No. 19, R. 6

SCALE:—Forty rods to an inch, or ten rods to a space, Congress Land, which is one mile square for a section.

Number of acres in this section, according to the UNITED STATES Survey, 640



Montgomery County, Indiana, 1880.

Assessor's Plat-Book for Wayne Township, No. 19,

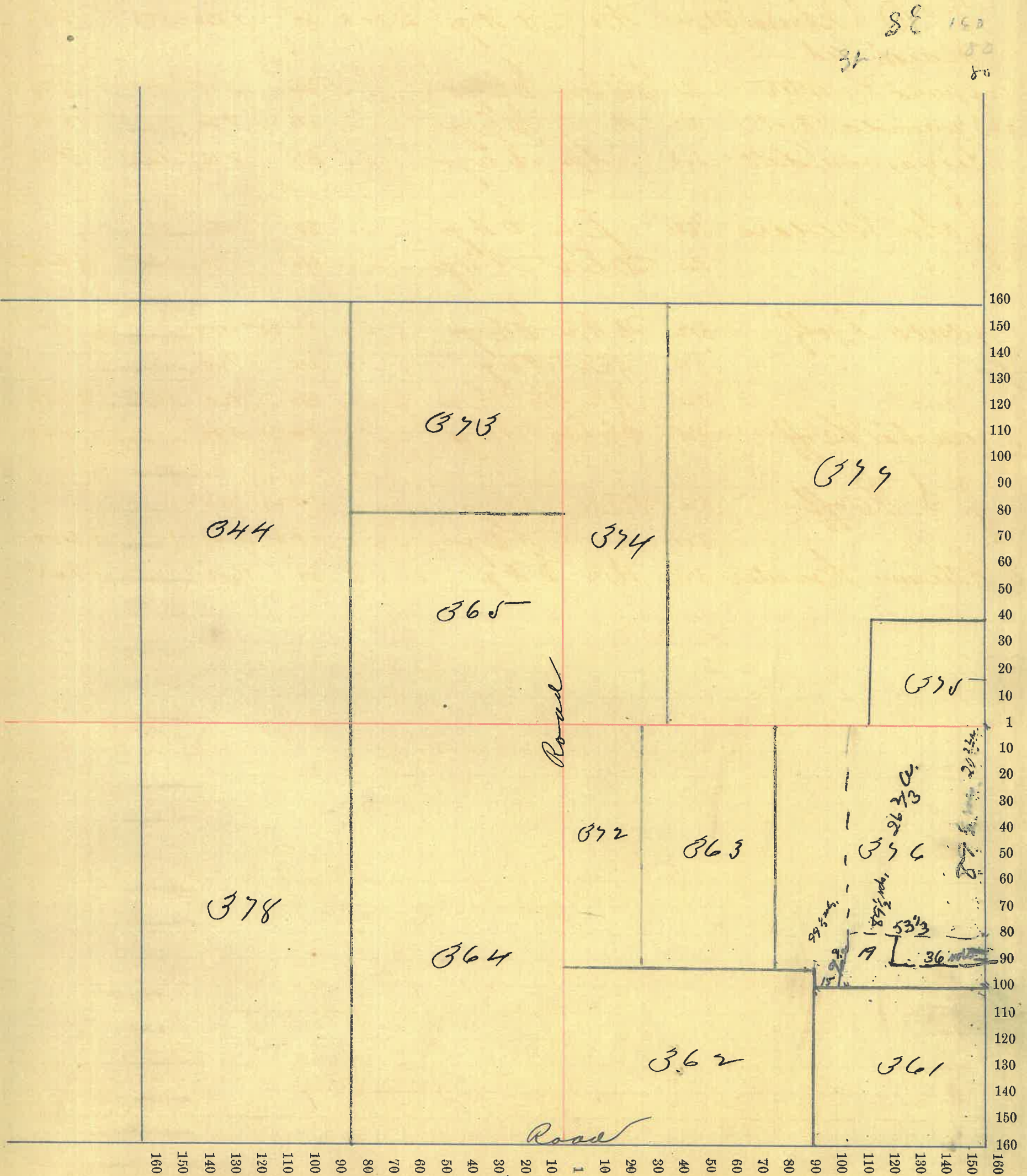
NAMES OF OWNERS.	Number on Plat.	DESCRIPTION.	Section.	Township.	Range.	Acres.	Hundredths.	Value of Lands.	Value of Improve-ments.	Value of Lands and Improvements.
Wm. E. Osburn	360	W/2 N/2 gr	36	19	6	80		1760	100	1860
Isaiah Eud										
James Hunter	361	S E cor. S E gr	"	"	"	24		575	300	875
Lucinda Pall	362	Qt. S E gr	"	"	"	40		920	175	1095
Benjamin Pall	363	" W/2 S E gr	"	"	"	37		815	150	965
John Leedars	364	E/2 S W gr	"	"	"	80		1960	250	
"	365	S E 1/4 N W gr	"	"	"	40		880	125	3215
James Hoff	372	Qt. W/2 S E gr	"	"	"	17	25	400		
"	373	NE 1/4 N W gr	"	"	"	40		960		
"	374	W/2 W/2 NE gr	"	"	"	40		960	350	2670
Jerusha Hoff	375	S E cor. NE gr	"	"	"	20	31	500		500
J. S. Hoff	376	Qt. E/2 S E gr	"	"	"	39	43	710		
"	377	" NE gr	"	"	"	99	69	2440	250	3400
William Hunter	378	W/2 S W gr	"	"	"	80		1680	75	1755

Section No. 36

Congressional Township No. 19, R. 6

SCALE:—Forty rods to an inch, or ten rods to a space, Congress Land, which is one mile square for a section.

Number of acres in this section, according to the UNITED STATES Survey, 637.68



72

27/427

36

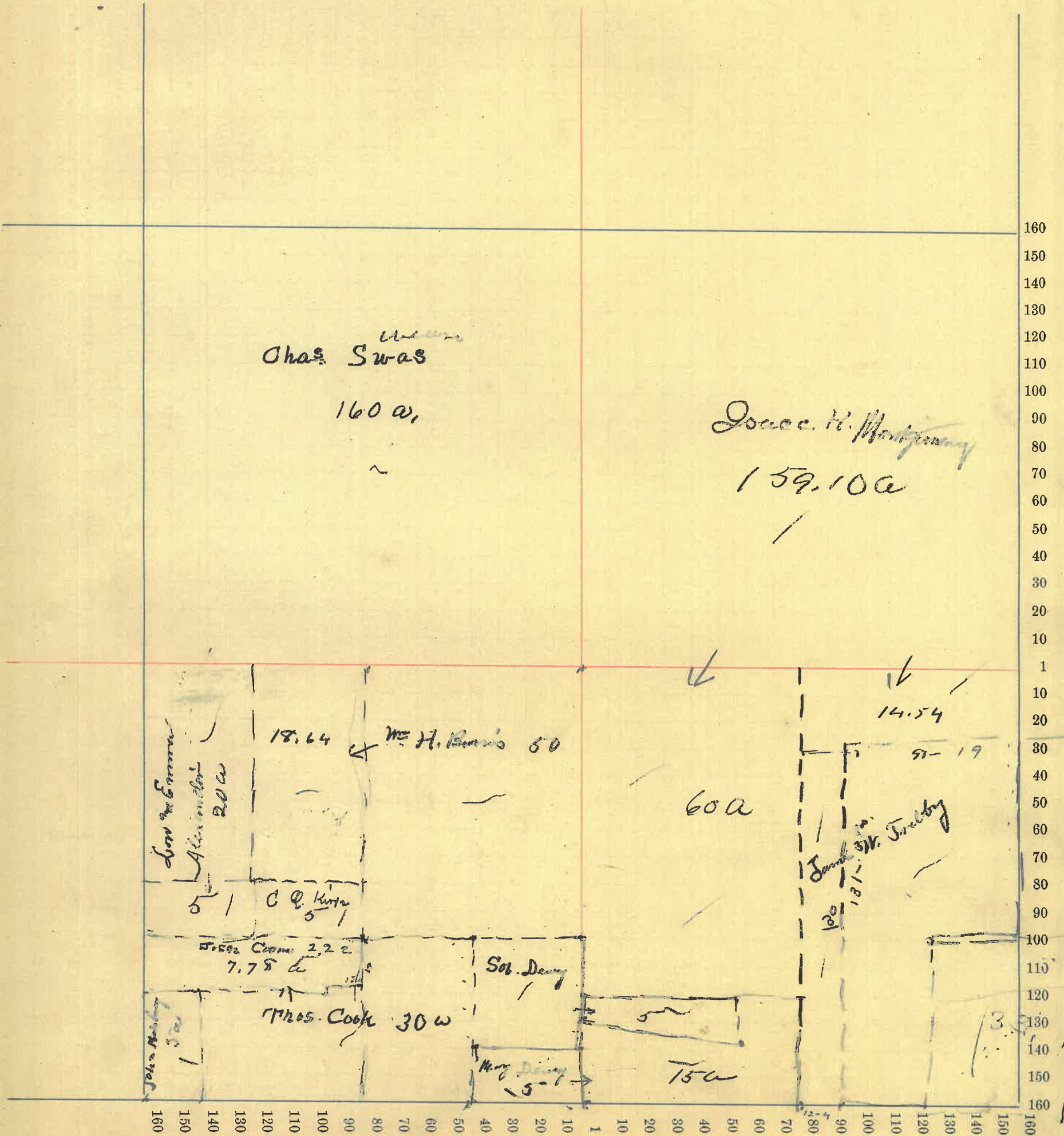
36  
36  
36

Section No. ....

Congressional Township No. ...., R. ....

SCALE:—Forty rods to an inch, or ten rods to a space, Congress Land, which is one mile square for a section.

Number of acres in this section, according to the UNITED STATES Survey, .....

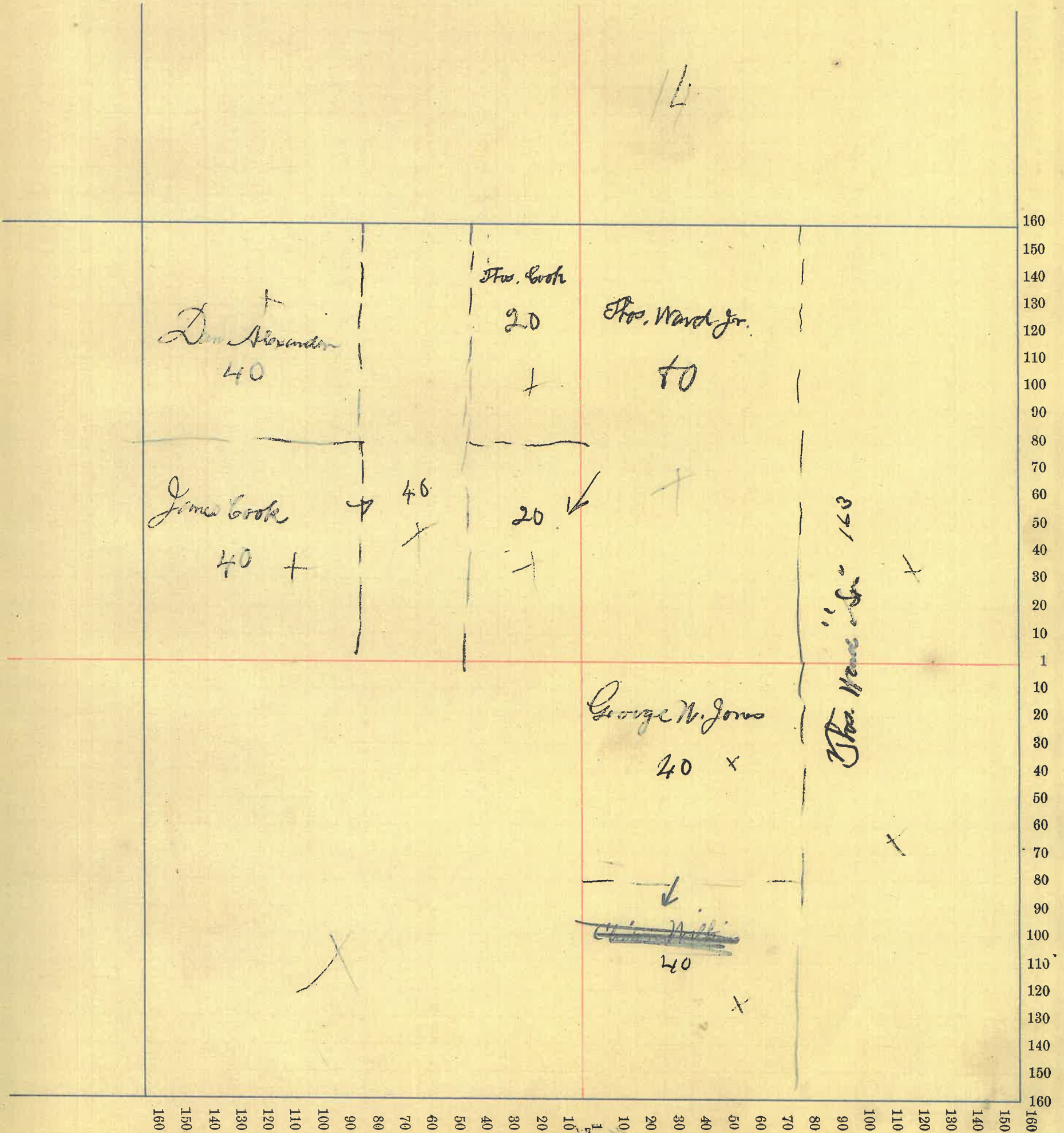


Section No. ....

Congressional Township No. ...., R. ....

SCALE:—Forty rods to an inch, or ten rods to a space, Congress Land, which is one mile square for a section.

Number of acres in this section, according to the UNITED STATES Survey, .....



74




Section No. ....

Congressional Township No. 23, R. ....

SCALE:—Forty rods to an inch, or ten rods to a space, Congress Land, which is one mile square for a section.

Number of acres in this section, according to the UNITED STATES Survey, .....

E2  
62

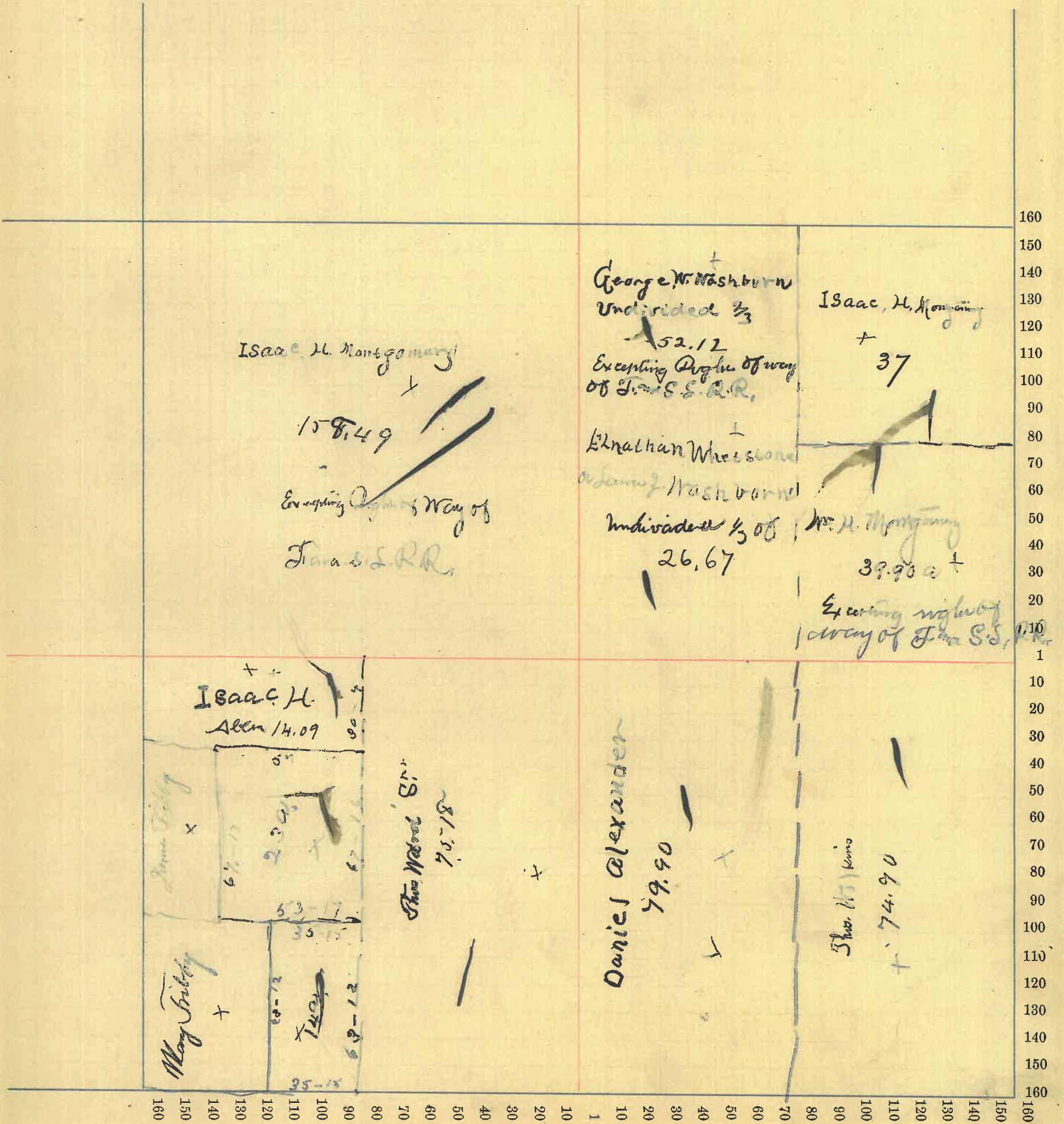


Section No. ....

Congressional Township No. 12, R. ....

SCALE:—Forty rods to an inch, or ten rods to a space, Congress Land, which is one mile square for a section.

Number of acres in this section, according to the UNITED STATES Survey, .....




Section No. ....

Congressional Township No. 13, R. ....

SCALE:—Forty rods to an inch, or ten rods to a space, Congress Land, which is one mile square for a section.

Number of acres in this section, according to the UNITED STATES Survey, .....




Section No. ....

Congressional Township No. 241, R. ....

SCALE:—Forty rods to an inch, or ten rods to a space, Congress Land, which is one mile square for a section.

Number of acres in this section, according to the UNITED STATES Survey, .....




Section No. ....

Congressional Township No. 26, R. ....

SCALE:—Forty rods to an inch, or ten rods to a space, Congress Land, which is one mile square for a section.

Number of acres in this section, according to the UNITED STATES Survey, .....

E 2  
E 1



Section No. 25

Congressional Township No. \_\_\_\_\_, R. \_\_\_\_\_

SCALE:—Forty rods to an inch, or ten rods to a space, Congress Land, which is one mile square for a section.

Number of acres in this section, according to the UNITED STATES Survey, \_\_\_\_\_

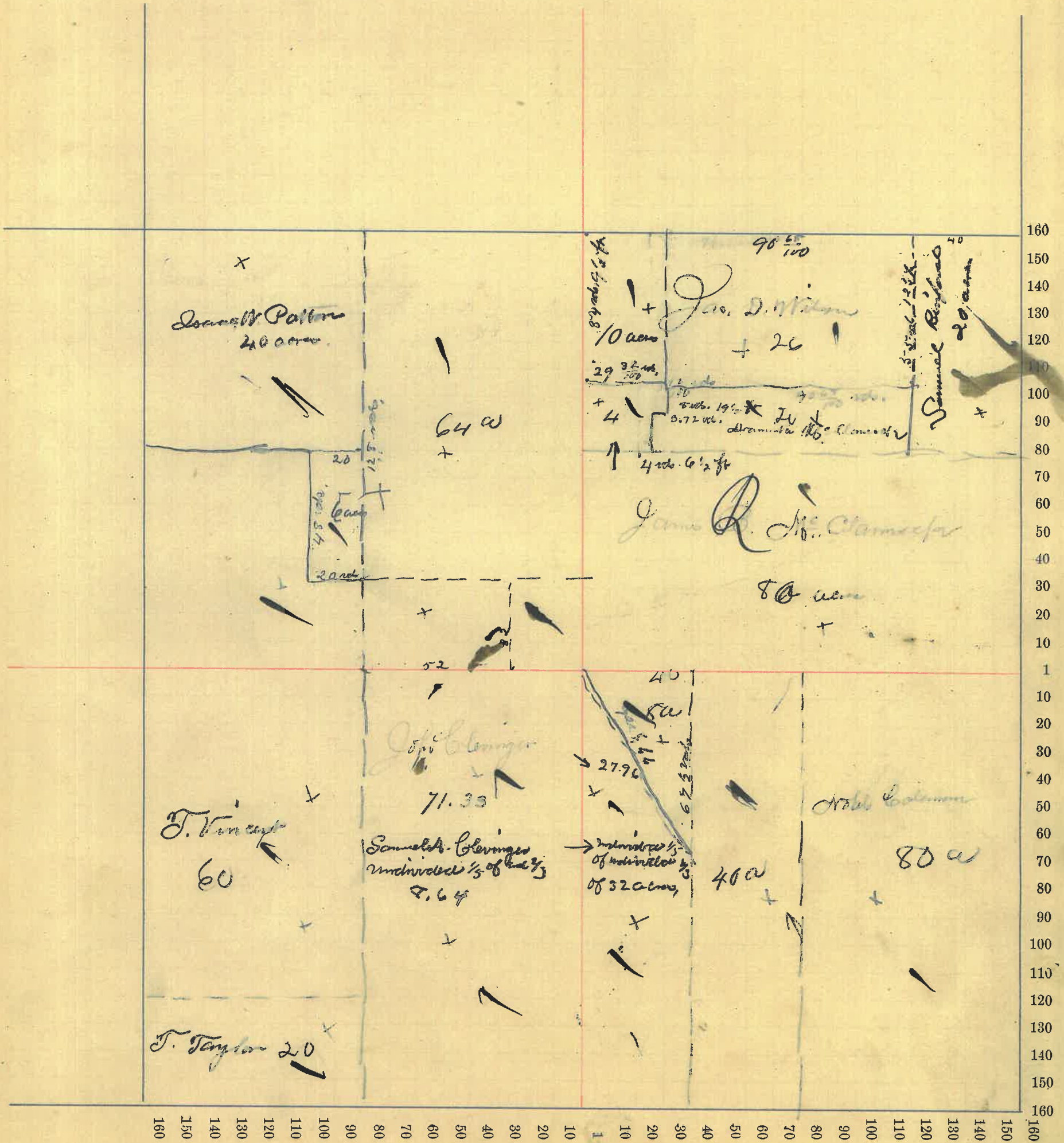


Section No. ....

Congressional Township No. 36, R. ....

SCALE:—Forty rods to an inch, or ten rods to a space, Congress Land, which is one mile square for a section.

Number of acres in this section, according to the UNITED STATES Survey, .....



Section No. ....

Congressional Township No. 35<sup>7</sup>, R. ....

SCALE:—Forty rods to an inch, or ten rods to a space, Congress Land, which is one mile square for a section.

Number of acres in this section, according to the UNITED STATES Survey, .....

12  
01

