

ASSESSOR'S PLAT BOOK.

*W*

*Township*

*County*

*1886*



**Assessor's Plat Book**  
**Wayne Township**  
**Montgomery County,**  
**Indiana**

**1886**

---

Last Name	First Name	Page	Notes
Alfrey	Henry	51, 52, 53, 54	
Arehart	Villa	13, 14	
Armentrout	Simon	43, 44	
Austin	Minnie A	65, 66	
Bailey	Arch	55, 56	
Bailey	Delilah A	55, 56	
Bailey	John Jr	55, 56	
Baily	Arch	65, 66	
Baldwin	E J	33, 34, 35, 36, 37, 38	
Baldwin	Elias	13, 14, 15, 16	
Baldwin	Jos A	13, 14, 15, 16	
Ball	Benjamin	71, 72	
Ball	J	61, 62	
Ball	James	61, 62	
Ball	Lucinda	71, 72	
Barnet	N	61, 62	
Barnett	John	61, 62	
Beam	James	67, 68	
Berry	Jas A	19, 20	
Berry	N C	29, 30	
Berry	N C and Leona	25, 26, 27, 28	
Biddle	J P Jr	11, 12	
Biddle	John P Jr	1, 2	
Biddle	John P Sen	23, 24	
Biddle	Lawson	15, 16, 17, 18	
Biddle	Rachael	35, 36	
Billings	Lydia M	27, 28	
Blackford	N	29, 30, 43, 44	
Bon	S	27, 28	
Brant	Mathias	27, 28, 43, 44	
Bratton	C	35, 36, 37, 38	
Bratton	Geo	37, 38	
Bratton	W	37, 38	
Breaks	Calvin	31, 32	
Breaks	Tho B	41, 42	
Breaks	Wm H	7, 8	
Brown	Solon H	67, 68, 69, 70	
Bunnel	S G	5, 6	
Bunnell	Chas J	19, 20, 21, 22	
Bunnell	S G	19, 20	
Cedars	James	67, 68	heirs
Cedars	John	71, 72	
cemetery		10, 58, 64	
Chambers	Richard	3, 4	
Church		58	
Coffing	O M	1, 2	
Cord	J W	27, 28	
Cord	W J	3, 4	
County Line Road		6	
Courtney	Thomas	19, 20, 21, 22	
Cowan	John M	35, 36	
Curtis	Daniel	1, 2	
Curtis	Daniel and others	11, 12	
Curtis	Lorenzo and Elkanah B	13, 14	
Davis	Isaac	33, 34, 37, 38, 39, 40, 47, 48, 59, 60	
Douts	Wm H	1, 2	
Dwiggins	Isaac	35, 36, 47, 48	
Earl	John	27, 28, 29, 30	
Edwards	Eli H	27, 28	
Ellis	James	27, 28	
Ellis	M A	19, 20	
Ellis	Marion	51, 52	
Ellis	Mary A	21, 22	
Evarts	J	31, 32	
Faunce	W E	27, 28	
Fletcher	Wm	67, 68	
Fouts	Wm	19, 20	
Fouts	Wm H	1, 2	
Fowler	C M	5, 6	
Fractional		2, 4, 6, 8, 12, 60, 62	
Frazier	A H	19, 20	
Freeman	J C and W A	57, 58	
Freeman	Josiah	33, 34	
Freeman	W A	57, 58	
Garland	A	67, 68	heirs
Grady	Andrew	3, 4	
Gray	Amanda	7, 8	
Gray	Emma	17, 18	
Gray	J S	61, 62	
Gray	James B	49, 50	
Gray	John K	27, 28	
Gray	John S	45, 46	
Gray	W M	55, 56	
Gray	John H	63, 64	
Green	George	45, 46, 51, 52	
Grenard	Malinda	4	
Grenard	Simeon and Malinda	21, 22	
Grenard	Simeon J	3, 4	

Grenard	Wm	3, 4	
Groves	Aquilla	3, 4	
Hall	Ed F and Eveline R	61, 62	
Harlow	F M and others	33, 34	undivided
Harlow	J	61, 62	
Harlow	Jeremiah	57, 58, 63, 64	
Harlow	Lewis J	13, 14	
Harlow	Nancy J, Wm B, and MJ	59, 60	
Harpel	John	61, 62	
Harpel	John H	63, 64	
Harshbarger	James and Isaac	7, 8	
Hartsock	Charles H	53, 54	
Harvey	Joseph M	43, 44	
Hauck	Marion	7, 8	
Hauck	Sarah C	7, 8	
Hays	John R	13, 14	
Hays	Lavina	13, 14	
Hays	Leonidas	13, 14	
Heath	A	37, 38	
Heath	Abram	39, 40	
Heath	W D	39, 40	
Henderson	A	49, 50, 53, 54, 59, 60	
Henderson	John	49, 50	
Henderson	Milton	59, 60	
Henderson	S A	61, 62	
Hendricks	J W	49, 50	
Hendricks	Mary	69, 70	
Hoff	J L	71, 72	
Huckey	Amanda	69, 70	
Huckey	Amanda E	67, 68	
Huckey	Frederick	69, 70	
Huff	J	61, 62	
Huff	James	71, 72	
Hunter	Isaiah and James	61, 62, 71, 72	
Hunter	Joseph	69, 70	
Hunter	Joseph and Nancy	69, 70	
Hunter	Nancy	69, 70	
Hutchinson	Geo	1, 2	
Hutchison	John	1, 2	
I B and W RR		20, 28, 38, 56	
Johnson	M	53, 54	
Jones	Isaac	31, 32	
Jones	Mary	5, 6	
Jones	Robert	3, 4	
Keys	Ester	45, 46, 51, 52	
Kline	Mahala F	25, 26	
Larkin	Geo W	41, 42	
Livengood	T	53, 54	
Lowe	John	11, 12	
Lowe	Michael	63, 64	
Lowe	Santford	29, 30	
Lucas	Wm H	25, 26, 27, 28	
McBroom	W	5, 6	
McClure	E	57, 58	
McCoy	Lindsay	17, 18	
McIntire	E Olin	73	
McKinley	J W	41, 42	
McMahan	Thomas	33, 34	
McWhinny	John	21, 22	
Merrill	Dan	21, 22	
Miller	Elias	25, 26	
Miller	Nancy R	61, 62	
Mills	Tho	1, 2	
Moore	A J	9, 10	
Moore	F J	13, 14, 15, 16, 36, 37	
Moore	Levi	9, 10	
Munns	Anna	65, 66	
Munns	J S	51, 52	
Munns	John	65, 66	
Munns	Wm	25, 26, 27, 28, 45, 46, 47, 48	
Osborn	W E	59, 60	
Osborn	Wm E	69, 70, 71, 72	
Oswaldt	Benjamin	5, 6	
Patten	E E	11, 12	
Phillips	A B	29, 30	
Phillips	Sarah	13, 14	
Pierce	Elisha	37, 38	
Pierce	James	21, 22	
Quick	Cora M	17, 18	
Quick	Cora May	31, 32	
Quick	Elizabeth	17, 18	
Quick	Jackson	9, 10	
Quick	Nathaniel	7, 8	
Quick	Stebbins	15, 16, 33, 34, 35, 36	
Quillen	J T	35, 36	
Quillen	James	13, 14	
Quillen	James T	17, 18	
Ratcliff	Sarah	29, 30	
Remley	Ambrose	39, 40, 41, 42	
Remley	Ambrose and Minnie	42	



Remley	David H and Elizabeth	45, 46	
Remley	Wm F	39, 40, 57, 58	
Ritter	I and C	33, 34	
Road		2, 4, 6, 8, 10, 12, 14, 18, 20, 22, 24, 26, 28, 30, 32, 36, 38, 40, 42, 44, 46, 48, 50, 52, 54, 56, 58, 60, 62, 64, 66, 68, 70, 72	
Robinson	John	27, 28	
Runyan	Nancy A	21, 22	
Runyon and Dwiggin		27, 28	
Rusk	David	21, 22, 27, 28	
Rusk	Dennis	19, 20	
Rusk	Martha A	21, 22	
Rusk	Squire	23, 24	
Saunders	James	61, 62	
Sayers	Elston	1, 2, 3, 4	
Schenck	C	49, 50, 59, 60	
Schenck	J O	59, 60	
school		20, 24, 36, 62	
Shafer	Samuel	31, 32	
Shanklin	Fred	17, 18	
Shanklin	J H	41, 42	
Shanklin	Margaret E	31, 32	
Simpson	Margaret S	37, 38	
Singer	M and J	69, 70, 71, 72	
Small	Edward	29, 30	
Small	George	29, 30	
Small	John	43, 44, 45, 46	
Small	N	29, 30	
Small	N B	43, 44	
Small	Nathan	27, 28	
Small	P	51, 52	
Small	Phineas	27, 28, 29, 30, 45, 46	
Small	Sarah W	29, 30	
Smith	Margaret	5, 6	
Smith	Mary J	11, 12	
Snyder	E C	53, 54	
Snyder	O N	63, 64	
Steele	G W	7, 8	
Stevenson	Ezra	53, 54	
Stonebraker	D H	33, 34	
Stonebraker	Henry	15, 16, 17, 18, 33, 34	
Stout	Joel	55, 56	
Swank	John and Mary	17, 18	
Swank	Joseph B	11, 12	
Switzer	Abram C	57, 58	
Switzer	M J	59, 60	
Switzer	W F	59, 60	
Tate	W H	67, 68	
Thompson	A T	25, 26, 47, 48	
Thompson	David	25, 26, 47, 48	
Thompson	Frank	63, 64	
Thompson	J S	47, 48	
Thompson	James	63, 64	
Tracy	Basil	1, 2, 11, 12, 21, 22, 23, 24	
Utterback	Albert J and Elizabeth	7, 8	
Utterback	Geo W	7, 8	
Utterback	Harmon	9, 10, 15, 16	
Utterback	John T	9, 10	
Utterback	Vincent	9, 10	
Vaughn	Eliza	9, 10	
Vaughn	Ester	61, 62, 63, 64	
Vaughn	Mary F	55, 56	
Walters	Henry	41, 42, 55, 56	
Wilhite	Frederick	11, 12	
Williams	Louisa	53, 54	
Wood	Wm H	11, 12	
Work	R	43, 44	
Ziegler	Daniel	5, 6	
Ziegler	Margaret	5, 6	
Zook	Elmer	31, 32	
Zurface	Martin	11, 12	
Zurface	Mary J	11, 12	



We have on file  
a sample leaf and  
full description of this  
**BOOK**  
When you wish a  
duplicate order by this  
**NUMBER**  
Indianapolis, Ind.



NAMES OF OWNERS.	Number on Plat.	DESCRIPTION.	Section.	Township.	Range.	Acres.	Hundredths.	Value of Lands.	Value of Improvements.	Value of Lands and Improvements.
Hutchinson John	1	N. W <sup>1</sup> / <sub>4</sub> of N. W <sup>1</sup> / <sub>4</sub>	1	19	6	50	98	1050	125	1175
Hutchinson Geo	2	N E <sup>1</sup> / <sub>4</sub> N. W <sup>1</sup> / <sub>4</sub>	"	"	"	58		1000	50	1050
Curtis Daniel	3	N <sup>1</sup> / <sub>2</sub> N E <sup>1</sup> / <sub>4</sub>	"	"	"	98	23	1470		1470
Sayers Elston	4	S W <sup>1</sup> / <sub>4</sub> N W <sup>1</sup> / <sub>4</sub>	"	"	"	40				
Do	5	N W <sup>1</sup> / <sub>4</sub> S W <sup>1</sup> / <sub>4</sub>	"	"	"	40		1240	100	1340
Mello Geo J	6	N E <sup>1</sup> / <sub>4</sub> S W <sup>1</sup> / <sub>4</sub>	"	"	"	40		720		720
Fouts W. A.	7	pt S <sup>1</sup> / <sub>2</sub> S W <sup>1</sup> / <sub>4</sub>	"	"	"	68	65	1150	100	1250
Tracy Basil	8	S E <sup>1</sup> / <sub>4</sub>	"	"	"	160		3300		
Do	9	S E <sup>1</sup> / <sub>4</sub> S W <sup>1</sup> / <sub>4</sub>	"	"	"	11	35	225		3525
Fouts W. A.	10	S <sup>1</sup> / <sub>2</sub> S E <sup>1</sup> / <sub>4</sub> N W <sup>1</sup> / <sub>4</sub>	"	"	"	20		280	35	315
Coffing O. W.	11	N <sup>1</sup> / <sub>2</sub> S E <sup>1</sup> / <sub>4</sub> N W <sup>1</sup> / <sub>4</sub>	"	"	"	20		200		200
Biddle John P jr	12	S <sup>1</sup> / <sub>2</sub> N E <sup>1</sup> / <sub>4</sub>	"	"	"	92	08	1840	50	1890

699 28 12425 460 12935



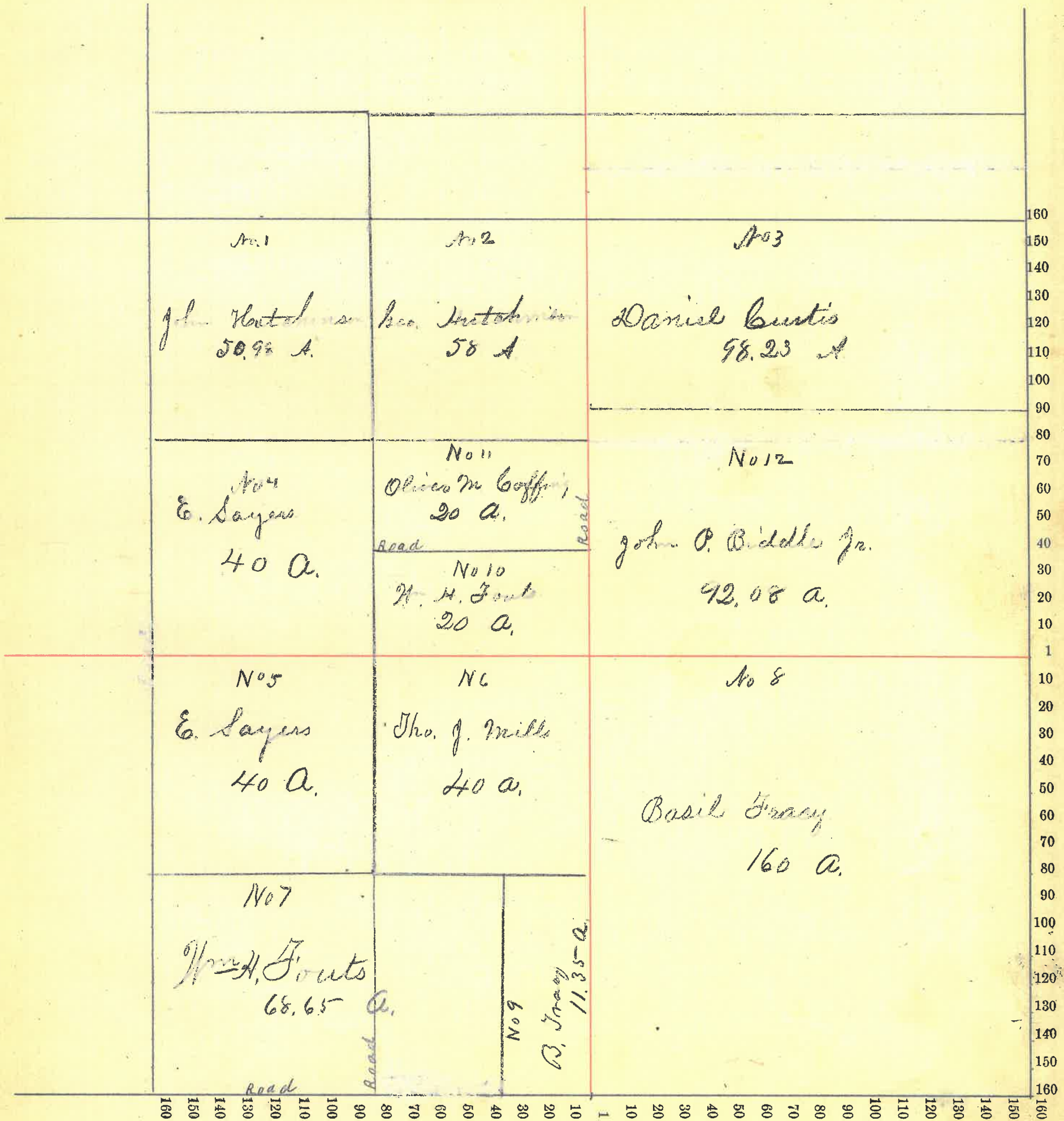
Section No. 1

Congressional Township No. 19 N, R. 6 W

Scale—Forty rods to an inch, or ten rods to a space, Congress Land, which is one mile square for a section.

Number of acres in this section, according to the United States Survey, .....

*Fractional*



Assessor's Plat-Book for \_\_\_\_\_ Township, No. \_\_\_\_\_

NAMES OF OWNERS.	Number on Plat.	DESCRIPTION.	Section.	Township.	Range.	Acres.	Hundredths.	Value of Lands.	Value of Improvements.	Value of Lands and Improvements.
Jones Robert	13	N pt. N W 1/4	2	19	6	22		500	250	750
Brady Andrew	14	pt W 1/2 N W 1/2	.	.	.	81	32	1600	100	7700
Lord W. J.	15	N pt. E 1/2 N W 1/4	.	.	.	35	13	735	150	885
Groves Agilla	16	S " E 1/2 N W 1/4	.	.	.	52	50			
Do	17	N. E 1/2 S W 1/4	.	.	.	54	50	2240	300	2540
Chambers Richard	18	W 1/2 S W 1/4	.	.	.	80		1680	150	1830
Greenard S. W.	19	S pt E 1/2 S W 1/4	.	.	.	25	52	500		500
Sayers Elston	20	N E 1/4	.	.	.	190		4560	350	4910
Greenard Wm	21	S E 1/4	.	.	.	160		3000	200	3800



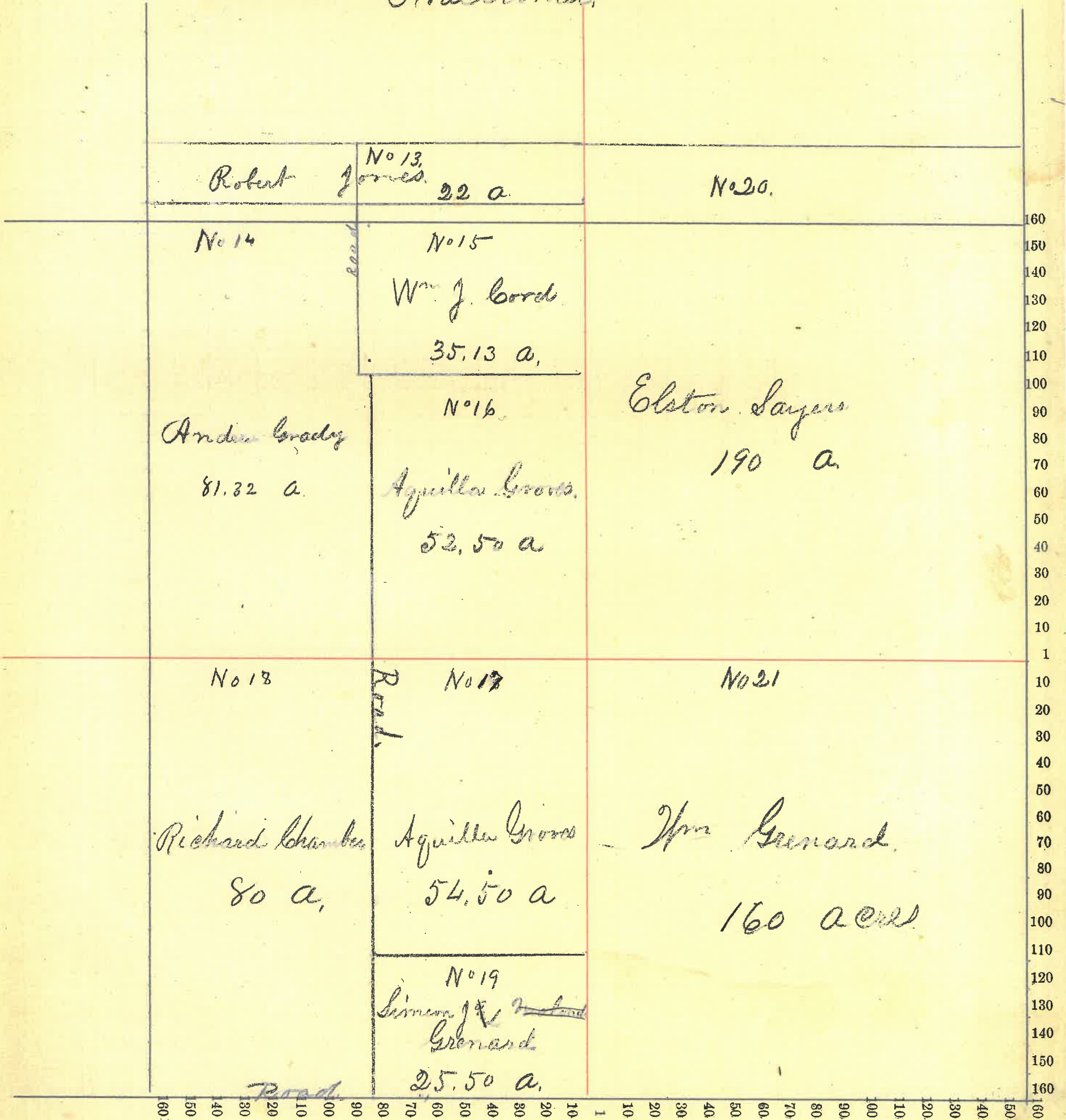
Section No. 2

Congressional Township No. 19 N, R. 6 W

Scale—Forty rods to an inch, or ten rods to a space, Congress Land, which is one mile square for a section.

Number of acres in this section, according to the United States Survey, .....

*by Fractional*





Assessor's Plat-Book for \_\_\_\_\_ Township, No. \_\_\_\_\_,

NAMES OF OWNERS.	Number on Plat.	DESCRIPTION.	Section.	Township.	Range.	Acres.	Hundredths.	Value of Lands.	Value of Improve-ments.	Value of Lands and Improve-ments.
Fowler C. W.	22	Gr NW <sup>1</sup> / <sub>4</sub>	3	19	6	188	87	4300	500	4800
Oswaldt Benjamin	23	pt NW <sup>1</sup> / <sub>4</sub> SE <sup>1</sup> / <sub>4</sub>	.	.	.	2		40	40	80
Ziegler Margaret	24	" SE <sup>1</sup> / <sub>4</sub>	.	.	.	15	36	330		
do.	25	W <sup>1</sup> / <sub>2</sub> SE <sup>1</sup> / <sub>4</sub>	.	.	.	79	44	1870		2205
McBroom W.	26	E <sup>1</sup> / <sub>2</sub> NE <sup>1</sup> / <sub>4</sub>	.	.	.	101		2425		
do.	27	pt NW <sup>1</sup> / <sub>4</sub> NE <sup>1</sup> / <sub>4</sub>	.	.	.	45		1225	175	3625
Jones Mary	28	pt NW <sup>1</sup> / <sub>4</sub> NE <sup>1</sup> / <sub>4</sub>	.	.	.	5				
do.	29	pt Sp W <sup>1</sup> / <sub>2</sub> NE <sup>1</sup> / <sub>4</sub>	.	.	.	30		780	175	955
Smith Margaret	30	pt W <sup>1</sup> / <sub>2</sub> NE <sup>1</sup> / <sub>4</sub>	.	.	.	11		225		225
Ziegler Daniel	31	pt SW <sup>1</sup> / <sub>4</sub>	.	.	.	143		3025	400	3425
Bunnell S. G.	32	E <sup>1</sup> / <sub>2</sub> SE <sup>1</sup> / <sub>4</sub>	.	.	.	80		1800	400	2200
						700	67	15825	1680	17515



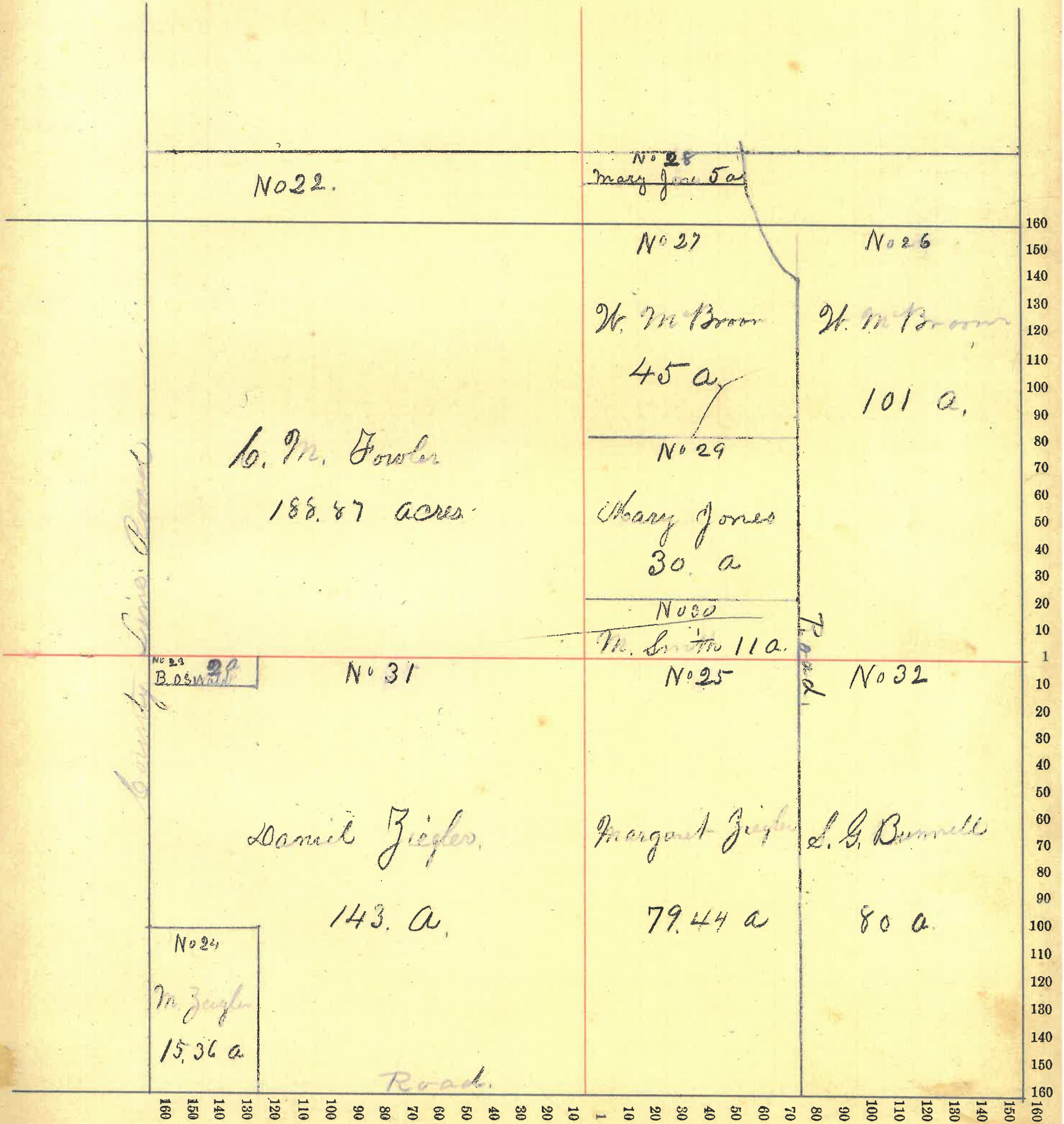
Section No. 3

Congressional Township No. 19 N., R. 6 W.

Scale—Forty rods to an inch, or ten rods to a space, Congress Land, which is one mile square for a section.

Number of acres in this section, according to the United States Survey,.....

*Fractured,*





Assessor's Plat-Book for \_\_\_\_\_ Township, No. \_\_\_\_\_,

NAMES OF OWNERS.	Number on Plat.	DESCRIPTION.	Section.	Township.	Range.	Acres.	Hundredths.	Value of Lands.	Value of Improvements.	Value of Lands and Improvements.
Kauck Marion	33	pt W <sup>1</sup> / <sub>2</sub> NW <sup>1</sup> / <sub>4</sub>	4	19	5	40		920	250	1170
Gray Amanda	34	E <sup>1</sup> / <sub>2</sub> NW <sup>1</sup> / <sub>4</sub>	.	.	.	77	62	1800	150	1950
Breaks W <sup>1</sup> / <sub>2</sub> Co	35	S <sup>1</sup> / <sub>2</sub> NE <sup>1</sup> / <sub>4</sub>	.	.	.	80	1			
Do	"	E pt SW <sup>1</sup> / <sub>4</sub> & NW <sup>1</sup> / <sub>4</sub>	.	.	.	62	66	2840	160	3000
Steele H. W.	36	W. SW <sup>1</sup> / <sub>4</sub> NW <sup>1</sup> / <sub>4</sub>	.	.	.	24	84	480		
Do	37	pt W <sup>1</sup> / <sub>2</sub> SW <sup>1</sup> / <sub>4</sub>	.	.	.	72	41	1440	175	2085
Utterback Geo W	38	S <sup>1</sup> / <sub>2</sub> SW <sup>1</sup> / <sub>4</sub>	.	.	.	80		1520		1520
Utterback Albert J.	39		.	.	.					
Wid Elizabeth	40	A <sup>1</sup> / <sub>2</sub> SE <sup>1</sup> / <sub>4</sub>	.	.	.	80		1840	175	2015
Duich Nathaniel	40	S <sup>1</sup> / <sub>2</sub> SE <sup>1</sup> / <sub>4</sub>	.	.	.	80		1840	75	1915
Hershbarger James & Spase	41	W pt. NE <sup>1</sup> / <sub>4</sub>	.	.	.	38	05			
Do	41a	E pt NE <sup>1</sup> / <sub>4</sub>	.	.	.	38	06	1325	25	1400
Kauck Sarah Co	42	pt NE <sup>1</sup> / <sub>4</sub>	.	.	.	38	67	720	30	750

712 2114775 1040 15815-







Assessor's Plat-Book for \_\_\_\_\_ Township, No. \_\_\_\_\_,

NAMES OF OWNERS.	Number on Plat.	DESCRIPTION.	Section.	Township.	Range.	Acres.	Hundredths.	Value of Lands.	Value of Improvements.	Value of Lands and Improvements.
Trick Jackson	43	pt NW $\frac{1}{2}$	5	19	5	161	67	4000	550	
Do	44	NW $\frac{1}{4}$	.	.	.	32	75	700		5250
Vaughn Eliza	45	" SW $\frac{1}{4}$	.	.	.	105		2400	350	2750
Utterback Harmon	46	pt SE $\frac{1}{4}$	.	.	.	12	17	280		280
Utterback Vincent	47	pt NE $\frac{1}{4}$	.	.	.	97	25	3125	425	3550
Do	48	pt SE $\frac{1}{4}$	.	.	.	37	98			
Utterback John W. Jr.	49	pt NW $\frac{1}{4}$	.	.	.	9	41			
Do	50	E pt NE $\frac{1}{4}$	.	.	.	10		320		320
Moore A. J.	51	pt NE $\frac{1}{4}$	.	.	.	80	58	1920	440	
Do	52	" NW $\frac{1}{4}$	.	.	.	36	70			
Do	53	" SW $\frac{1}{4}$	.	.	.	32	58			
Moore Levi	54	" SE $\frac{1}{4}$	.	.	.	89	68	2050	200	2250



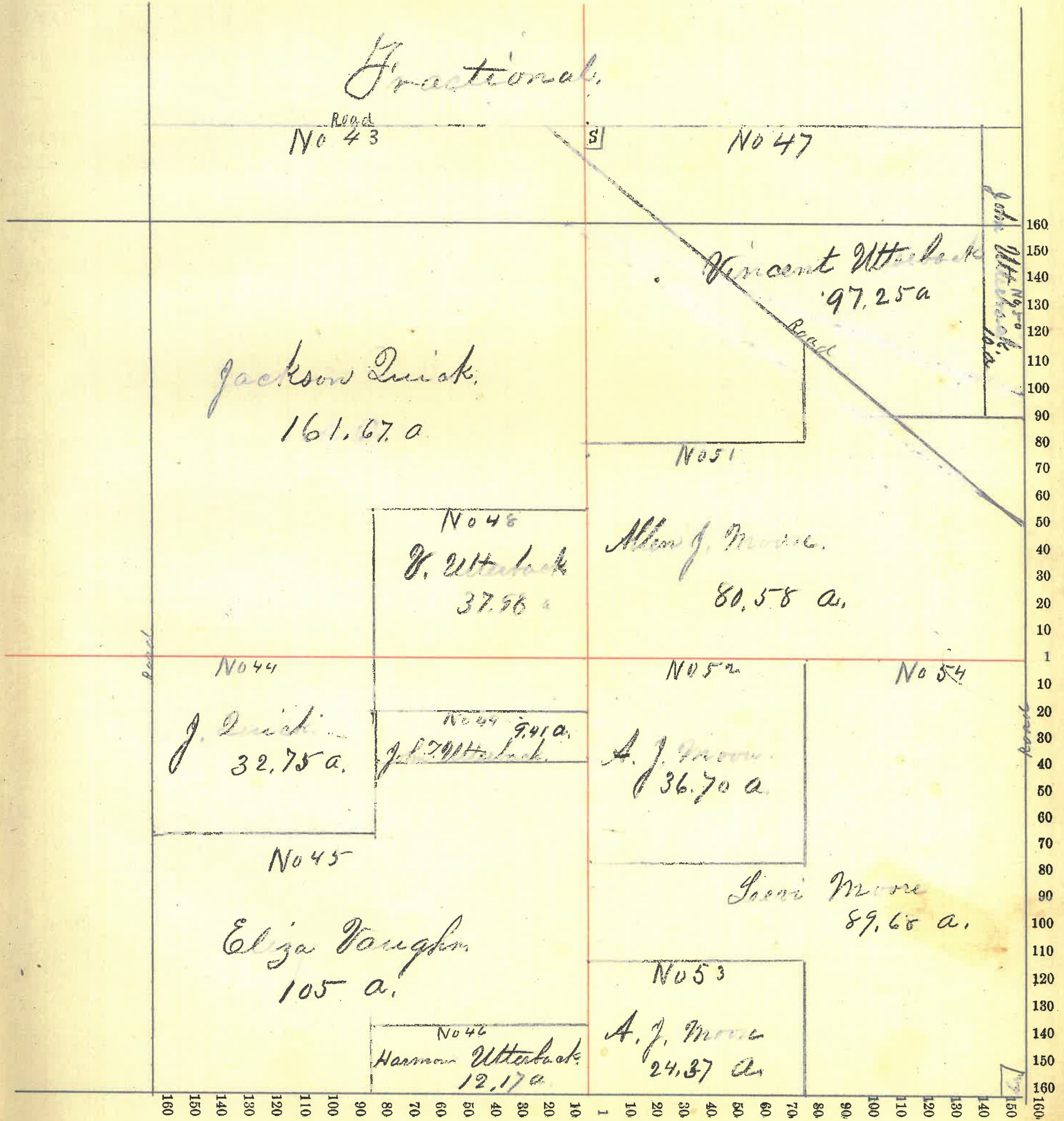
Section No. 5

320  
240  
100

Congressional Township No. 19 N., R. 5 W.

660

Scale—Forty rods to an inch, or ten rods to a space, Congress Land, which is one mile square for a section.  
Number of acres in this section, according to the United States Survey,



Fractional.

No 43 Road

No 47

Vincent Utterback  
97.25 a.

Jackson Quirk  
161.67 a.

No 51

No 48  
J. Utterback  
37.96 a.

Almon J. Moore  
80.58 a.

No 44

No 52

No 54

J. Quirk  
32.75 a.

No 49  
J. P. Utterback  
9.41 a.

A. J. Moore  
36.70 a.

No 45

Isaac Moore  
89.68 a.

Eliza Vaughn  
105 a.

No 53

No 46  
Harrison Utterback  
12.17 a.

A. J. Moore  
24.37 a.



Assessor's Plat-Book for \_\_\_\_\_ Township, No. \_\_\_\_\_,

NAMES OF OWNERS.	Number on Plat.	DESCRIPTION.	Section.	Township.	Range.	Acres.	Hundredths.	Value of Lands.	Value of Improve-ments.	Value of Lands and Improvements.
Burtis Daniel & others	55	W pt NW 1/4	6	19	5	41	96	620		620
Bidelle J. P. Jr	56	pt SW 1/4	.	.	.	19	52	320		320
Tracy Basil	57	SW 1/4	.	.	.	152	20	2900		
Do	58	W pt SE 1/4	.	.	.	40		600		3500
Wilhite Frederick	59	pt NW 1/4	.	.	.	55		1000	50	1050
Zurfae Martin	60	SW 1/4	.	.	.	40		640		
Do.	61	pt SE 1/4	.	.	.	1		20		
Patten E. C.	61a	2 pt SE 1/4	.	.	.	17		400		1060
	62	" 6 1/2	.	.	.	18	28	400	150	550
Smith Mary J	63	W pt SE 1/4	.	.	.	2		50	25	75
Lowe John	64	pt SE 1/4	.	.	.	26		570	50	620
Zurfae Mary J.	65	" SE 1/4	.	.	.	102		1925	300	2225
Sivank Joseph B.	66	E pt NW 1/4	.	.	.	124	29	2040	100	2140
Wood Wm G.	67	pt NE 1/4	.	.	.	51	80	1070	50	1120

690 98/2555 225 13280



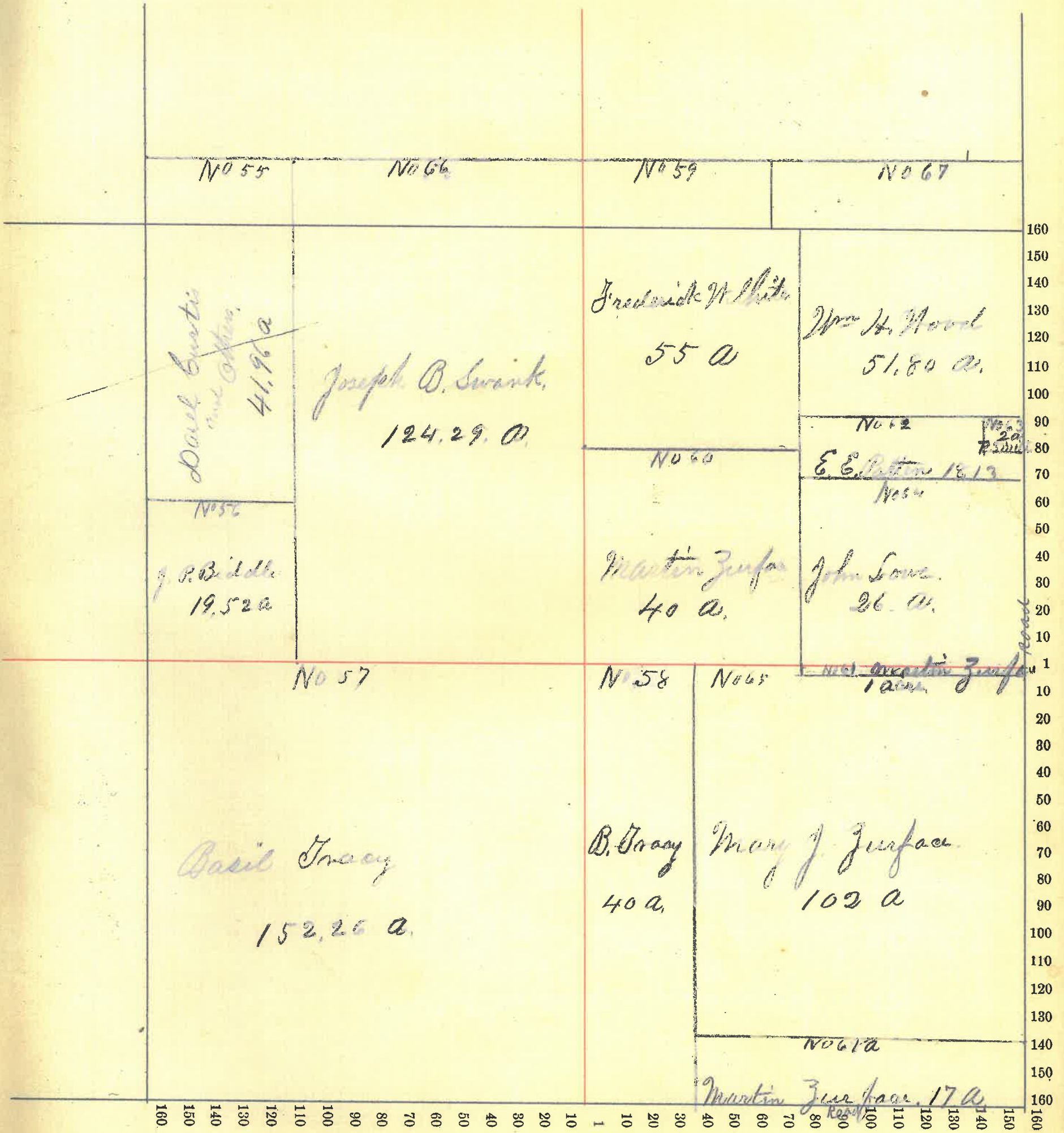
Section No. 6

Congressional Township No. 19 N., R. 5 W.

Scale—Forty rods to an inch, or ten rods to a space, Congress Land, which is one mile square for a section.

Number of acres in this section, according to the United States Survey,

*fractionals*





NAMES OF OWNERS.	Number on Plat.	DESCRIPTION.	Section.	Township.	Range.	Acres.	Hundredths.	Value of Lands.	Value of Improvements.	Value of Lands and Improvements.
Hoays John R	69	pt	SW <sup>1</sup> / <sub>4</sub>	7	19 5	11		250		
Do	70	" N <sup>1</sup> / <sub>2</sub>	Sect.			45		1025		1276
Hoays Larina	71	" N <sup>1</sup> / <sub>2</sub>	Sect			52 50		1275	125	1400
Harlow Lewis J.	72	SW <sup>1</sup> / <sub>4</sub>	NW <sup>1</sup> / <sub>4</sub>			40		920	200	
Do	72a	pt SW <sup>1</sup> / <sub>4</sub>	NE <sup>1</sup> / <sub>4</sub>			24 53		550		1670
Phillips Sarah	73	pt S <sup>1</sup> / <sub>2</sub>	NE <sup>1</sup> / <sub>4</sub>			33 47		790	50	840
Baldwin Elias	74	N pt E pt	NE <sup>1</sup> / <sub>4</sub>			25		600	125	725
Baldwin Jos. A.	75	S " E "	NE <sup>1</sup> / <sub>4</sub>			15		360		360
Moore H. J.	76	E <sup>1</sup> / <sub>2</sub>	SE <sup>1</sup> / <sub>4</sub>			80		1820	200	2120
Quillen James F.	77	W <sup>1</sup> / <sub>2</sub>	SE <sup>1</sup> / <sub>4</sub>			79 7		1885	450	
Do	78	E <sup>1</sup> / <sub>2</sub> E <sup>1</sup> / <sub>2</sub>	SW <sup>1</sup> / <sub>4</sub>			40		920		3265
Hoays Leonidas	79	pt.	SW <sup>1</sup> / <sub>4</sub>			16		320		
Do	80	pt W <sup>1</sup> / <sub>2</sub>	SW <sup>1</sup> / <sub>4</sub>			33		760		1130
Curtis L + E. B.	81	pt W <sup>1</sup> / <sub>2</sub>	NW <sup>1</sup> / <sub>4</sub>			70		1050		1050
Archart Villa	82	pt NW <sup>1</sup> / <sub>4</sub>	SW <sup>1</sup> / <sub>4</sub>			13 1				
Do	83	"	SW <sup>1</sup> / <sub>4</sub>			36 1		1130	75	1205

613 50 13815 1225 15040

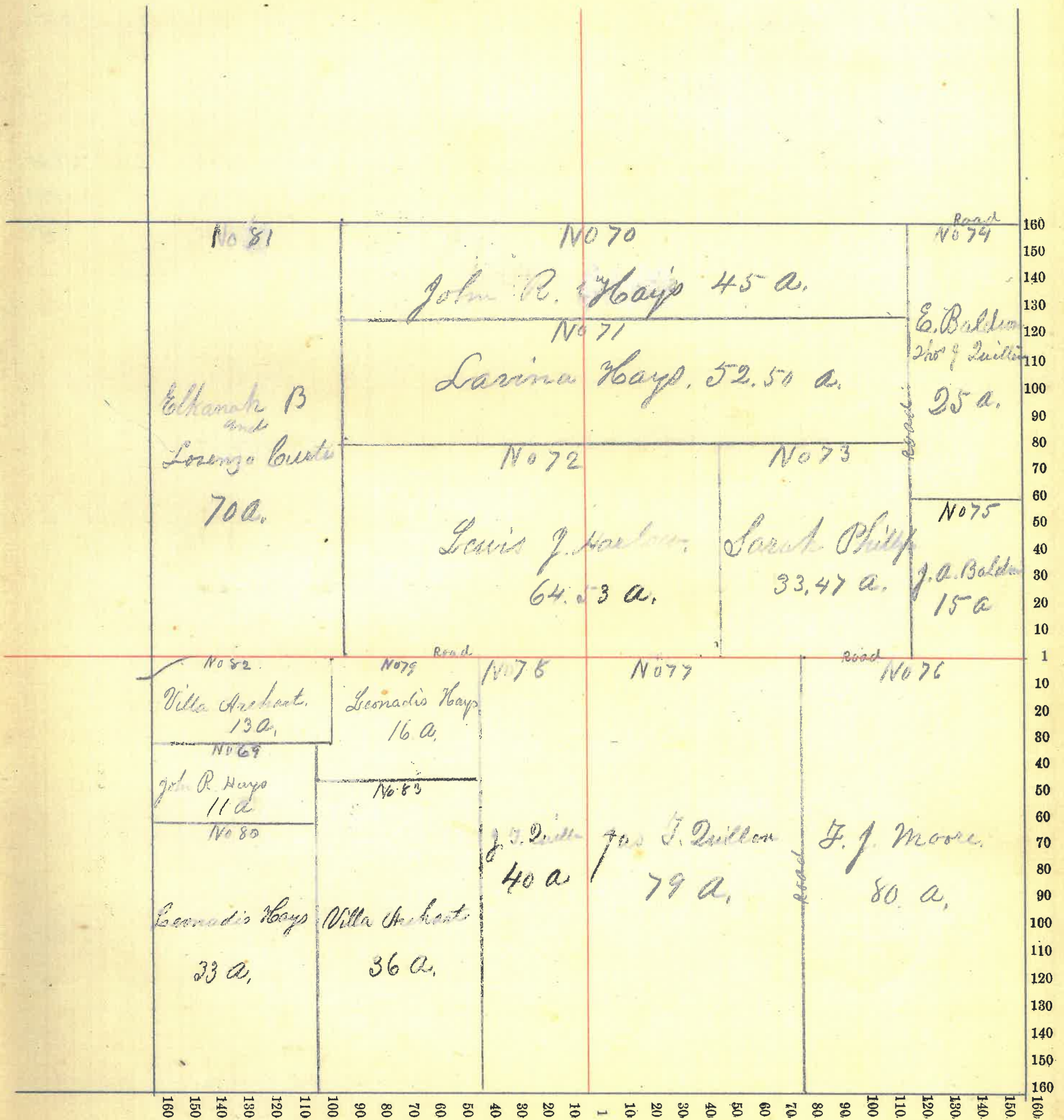


# Section No. 7

Congressional Township No. 19 N., R. 5 W.

Scale—Forty rods to an inch, or ten rods to a space, Congress Land, which is one mile square for a section.

Number of acres in this section, according to the United States Survey, \_\_\_\_\_





County, Indiana, 188

Assessor's Plat-Book for \_\_\_\_\_ Township, No. \_\_\_\_\_,

NAMES OF OWNERS.	Number on Plat.	DESCRIPTION.	Section.	Township.	Range.	Acres.	Hundredths.	Value of Lands.	Value of Improve-ments.	Value of Lands and Improvements.
Baldwin Elias	85	NW $\frac{1}{4}$	NW $\frac{1}{4}$	8	19	5	40	940		940
Baldwin Jos. A.	86	SE $\frac{1}{4}$	NW $\frac{1}{4}$	.	.	.	40	940	50	990
Stonebraker Henry	87	E $\frac{1}{2}$	SE $\frac{1}{4}$	.	.	.	80	1760	175	1935
Birdall Larson	88	Pt	NE $\frac{1}{4}$	.	.	.	119 75	2480	150	2630
Utterback Harmon	89	SW $\frac{1}{4}$	NE $\frac{1}{4}$	.	.	.	40	960	100	
200	89a	SE $\frac{1}{4}$	NW $\frac{1}{4}$	.	.	.	40	925		
200	89b	pt E $\frac{1}{2}$	NW $\frac{1}{4}$	.	.	.	39 63	875	200	
200	90	W $\frac{1}{2}$	SE $\frac{1}{4}$	.	.	.	80	1920		4980
Durich Stebbins	91	pt E $\frac{1}{2}$	SW $\frac{1}{4}$	.	.	.	64 94	1500		1500
Moore S. J.	92	It pt	SW $\frac{1}{4}$	.	.	.	95	2375		2375

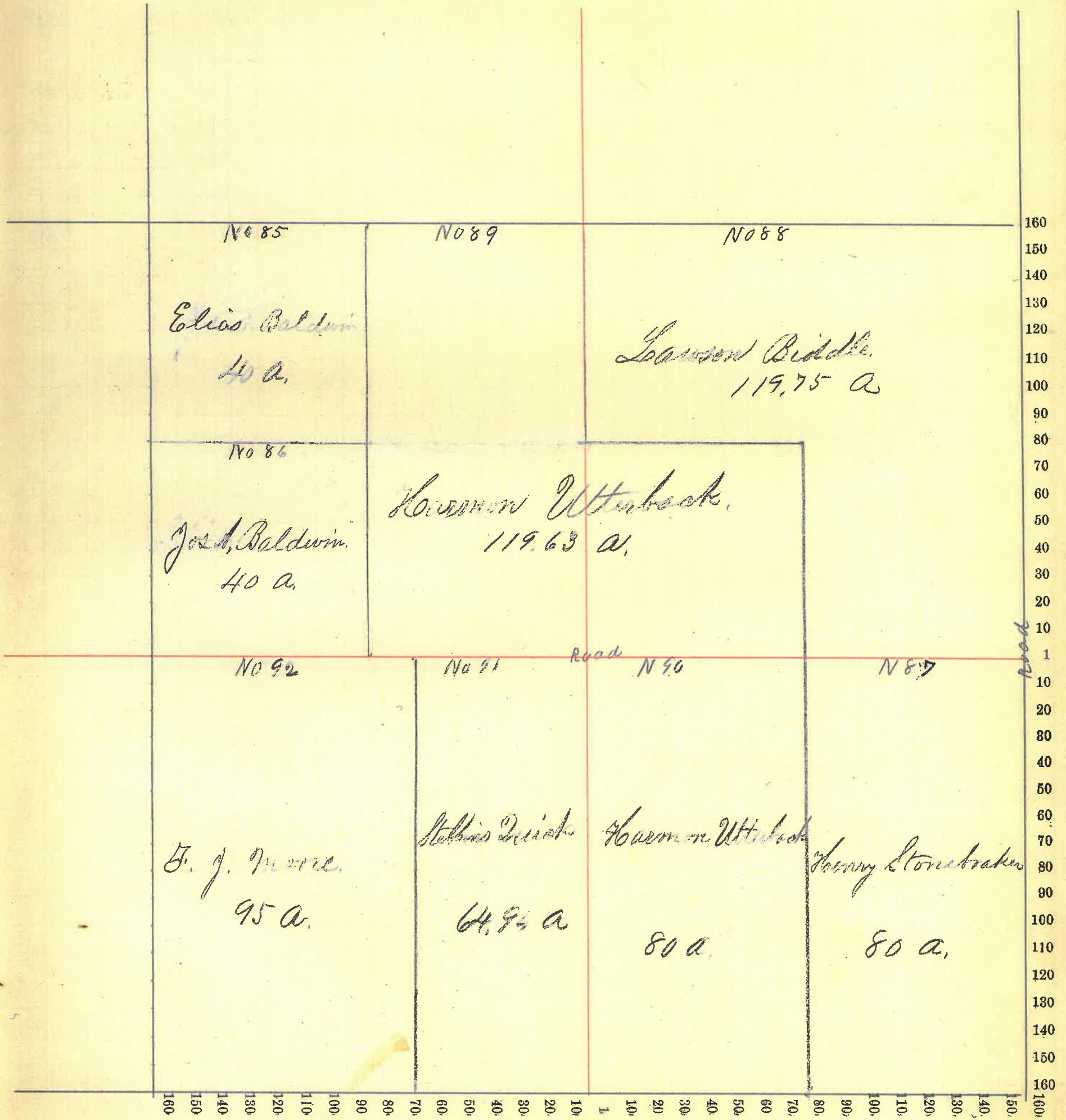


Section No. 8

Congressional Township No. 19 N., R. 5 W.

Scale—Forty rods to an inch, or ten rods to a space, Congress Land, which is one mile square for a section.

Number of acres in this section, according to the United States Survey,.....







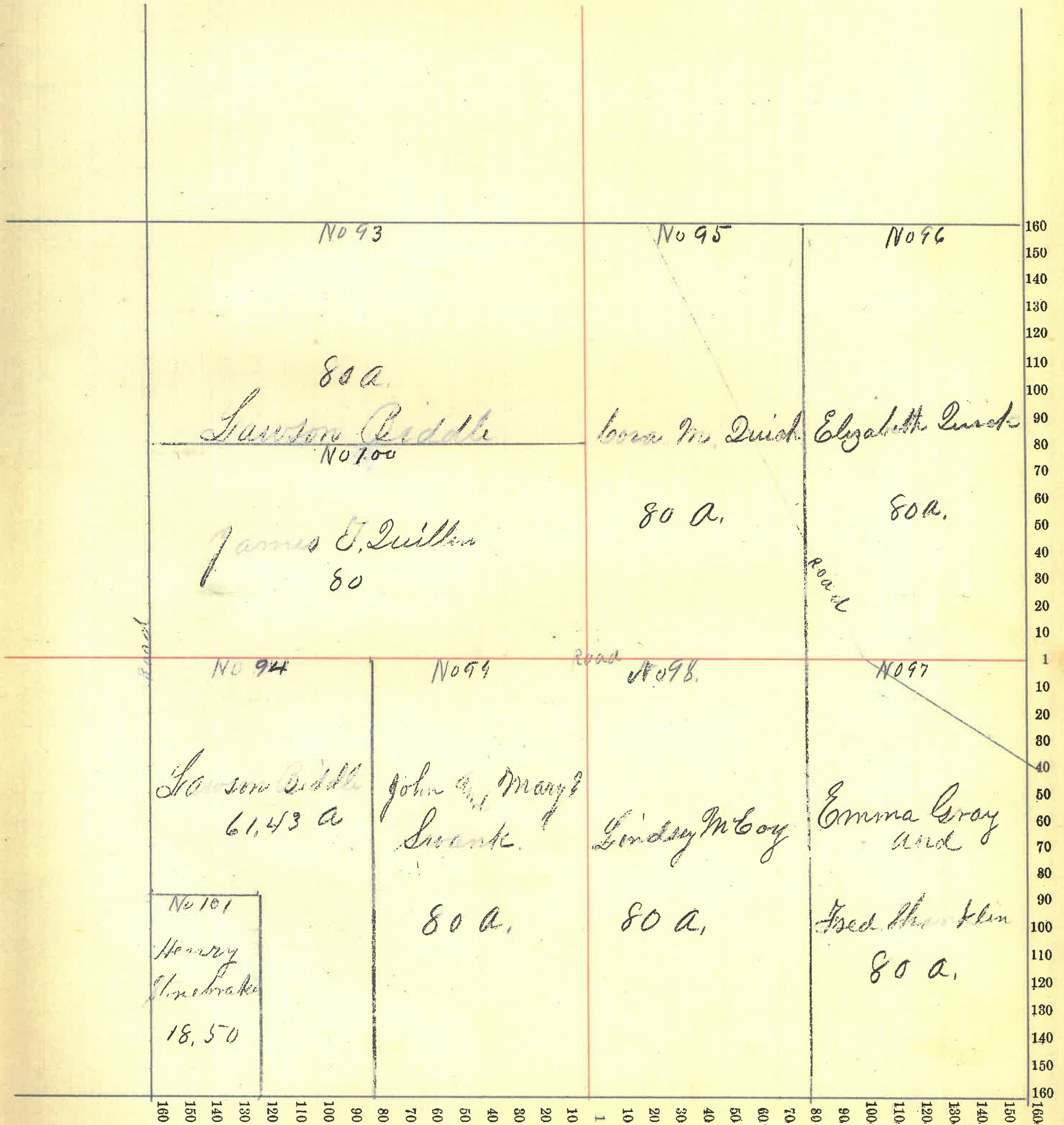


Section No. 9

Congressional Township No. 19 N, R. 5 W.

Scale—Forty rods to an inch, or ten rods to a space, Congress Land, which is one mile square for a section.

Number of acres in this section, according to the United States Survey, \_\_\_\_\_





Assessor's Plat-Book for \_\_\_\_\_ Township, No. \_\_\_\_\_,

NAMES OF OWNERS.	Number on Plat.	DESCRIPTION.	Section.	Township.	Range.	Acres.	Hundredths.	Value of Lands.	Value of Improvements.	Value of Lands and Improvements.
Ellis M. A.	102	pt NW <sup>1</sup> / <sub>4</sub>	NW <sup>1</sup> / <sub>4</sub>	10	19	6	13.76	260		260
Bunnell S. G.	103	NW <sup>1</sup> / <sub>4</sub>	NE <sup>1</sup> / <sub>4</sub>	.	.	.	39.75	930		
Do	104	pt NW <sup>1</sup> / <sub>2</sub>	NW <sup>1</sup> / <sub>4</sub>	.	.	.	53.56	1025	25	1950
Fouts Wm	105	pt E <sup>1</sup> / <sub>2</sub>	NW <sup>1</sup> / <sub>4</sub>	.	.	.	46.50	980		
Do	106	" NW <sup>1</sup> / <sub>2</sub>	SW <sup>1</sup> / <sub>4</sub>	.	.	.	45.50	1025	75	2080
Berry Jas A.	107	E <sup>1</sup> / <sub>2</sub>	NE <sup>1</sup> / <sub>4</sub>	.	.	.	80	1840	75	1915
Grazier A. W.	108	SW <sup>1</sup> / <sub>4</sub>	NE <sup>1</sup> / <sub>4</sub>	.	.	.	40	900	500	
Do	108a	N pt W <sup>1</sup> / <sub>2</sub>	SE <sup>1</sup> / <sub>4</sub>	.	.	.	60	1400		2800
Rusk Dennis	109	S pt W <sup>1</sup> / <sub>2</sub>	SE <sup>1</sup> / <sub>4</sub>	.	.	.	21.75	450		
Do	110	S pt W <sup>1</sup> / <sub>2</sub>	NW <sup>1</sup> / <sub>4</sub>	.	.	.	43.63	1000		1450
Courtney Thomas	111	pt	SW <sup>1</sup> / <sub>4</sub>	.	.	.	115	2530	25	
Do	112	N pt E <sup>1</sup> / <sub>2</sub>	SE <sup>1</sup> / <sub>4</sub>	.	.	.	24			
Do	113	S. pt E <sup>1</sup> / <sub>2</sub>	SE <sup>1</sup> / <sub>4</sub>	.	.	.	25	1245		3800
Bunnell Chas. J.	114	pt E <sup>1</sup> / <sub>2</sub>	SE <sup>1</sup> / <sub>4</sub>	.	.	.	28	680		680

639 45-14265 700 14465




Section No. 10

Congressional Township No. 19 N., R. 6 W.

Scale—Forty rods to an inch, or ten rods to a space, Congress Land, which is one mile square for a section.

Number of acres in this section, according to the United States Survey, .....





NAMES OF OWNERS.	Number on Plat.	DESCRIPTION.	Section.	Township.	Range.	Acres.	Hundredths.	Value of Lands.	Value of Improve-ments.	Value of Lands and Improvements.
Rusk Martha A	115	pt NW 1/2 NW 1/4	NW 1/4	11	19	6	21 60	500		500
Rusk David	116	" E 1/2 NW 1/4	NW 1/4	"	"	"	21 35	485		485
McWhinny John	117	pt N. NW 1/4	N. NW 1/4	"	"	"	25	5	20	25
Ellis Mary A.	118	pt SW 1/4	NW 1/4	"	"	"	36 81	860	150	1010
Courtney Thomas	119	N. pt W 1/2	SW 1/4	"	"	"	24 1			
Do	120	S pt W 1/2	SW 1/4	"	"	"	28 1	1245	200	1445
Bunnell Chas. J.	121	pt W 1/2	SW 1/4	"	"	"	28	740	20	760
Rumyan Nancy A.	122	E 1/2	SW 1/4	"	"	"	80	2000	250	2250
Jorday Basil	123	pt W 1/2	SE 1/4	"	"	"	58 67	1400	400	
Do	124	" N 1/2	NE 1/4	"	"	"	80	1800		3700
Pierce James	125	S 1/2	NE 1/4	"	"	"	80	1840	400	
Do	125b	pt S 1/2 E 1/2	NW 1/4	"	"	"	21 75	480		2720
Merrill Dan	126	E 1/2	SE 1/4	"	"	"	80	2000	400	
Do	126a	pt W 1/2	SE 1/4	"	"	"	21 75	500	25	2925
Grenard Simon & Malinda	127	N pt E 1/2	NW 1/4	"	"	"	58 33	1375	70	1445

640 71 16388 1935 17265

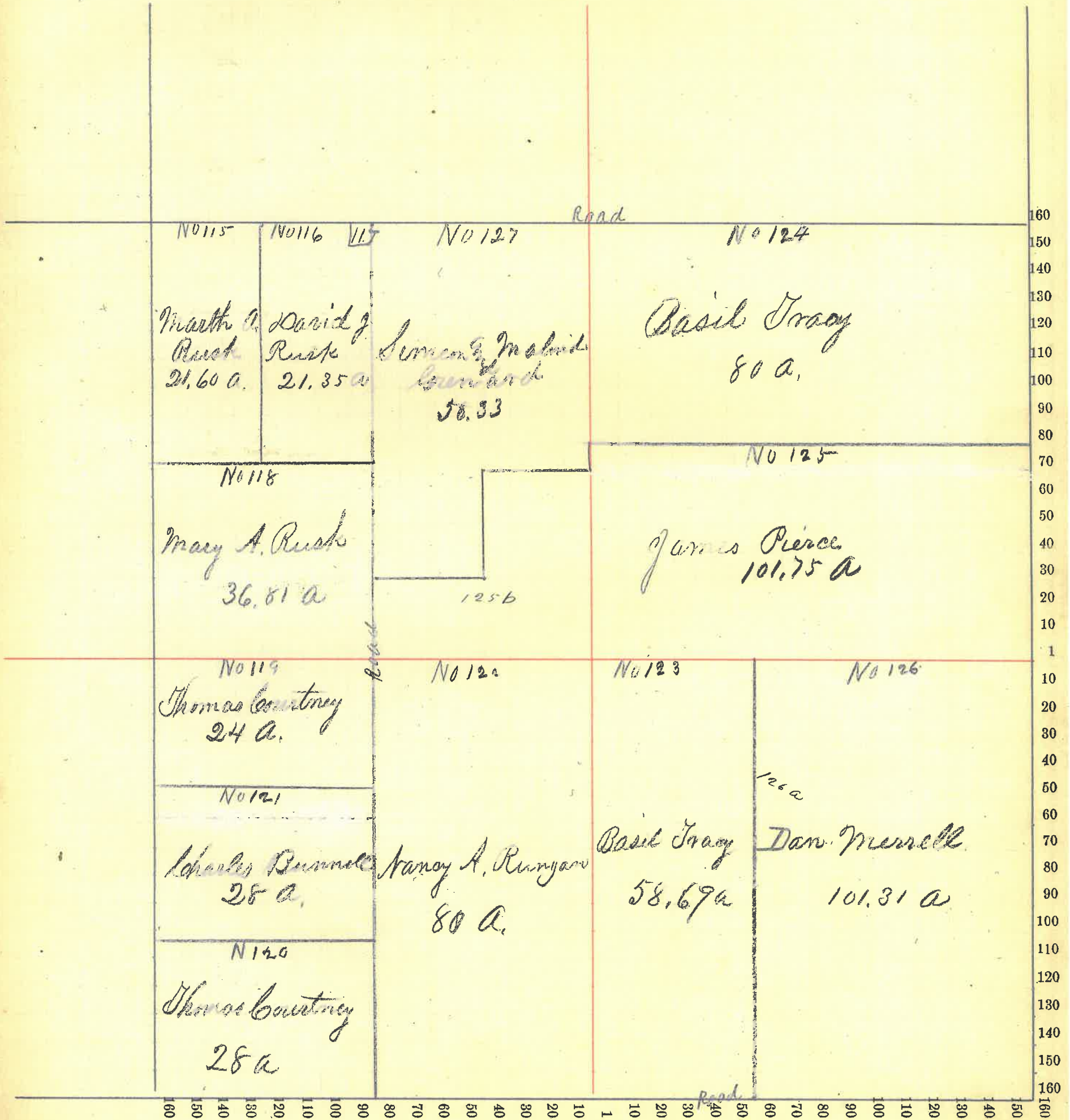


Section No. 11

Congressional Township No. 19, R. 6W

Scale—Forty rods to an inch, or ten rods to a space, Congress Land, which is one mile square for a section.

Number of acres in this section, according to the United States Survey,





Assessor's Plat-Book for \_\_\_\_\_ Township, No. \_\_\_\_\_,

NAMES OF OWNERS.	Number on Plat.	DESCRIPTION.	Section.	Township.	Range.	Acres.	Hundredths.	Value of Lands.	Value of Improve-ments.	Value of Lands and Improve-ments.
Rusk Squin	128	W <sup>1</sup> / <sub>2</sub> NW <sup>1</sup> / <sub>4</sub>	12	19	6	80		2000		
Do	129	W <sup>1</sup> / <sub>2</sub> SW <sup>1</sup> / <sub>4</sub>	.	.	.	80		2000	350	4350
Tracy Basil	130	E <sup>1</sup> / <sub>2</sub> NW <sup>1</sup> / <sub>4</sub>	.	.	.	80		1800	100	
Do	131	NE <sup>1</sup> / <sub>4</sub>	.	.	.	160		3300	300	
Do	132	N pt E <sup>1</sup> / <sub>2</sub> SW <sup>1</sup> / <sub>4</sub>	.	.	.	15		300		
Do	133	N pt SE <sup>1</sup> / <sub>4</sub>	.	.	.	46	75	965		6765
Biddle John P. sen	134	S pt SE <sup>1</sup> / <sub>4</sub>	.	.	.	113	25	2370	75	
Do	135	S pt E <sup>1</sup> / <sub>2</sub> SW <sup>1</sup> / <sub>4</sub>	.	.	.	65		1495	225	4165
						640	00	14230	1050	15280

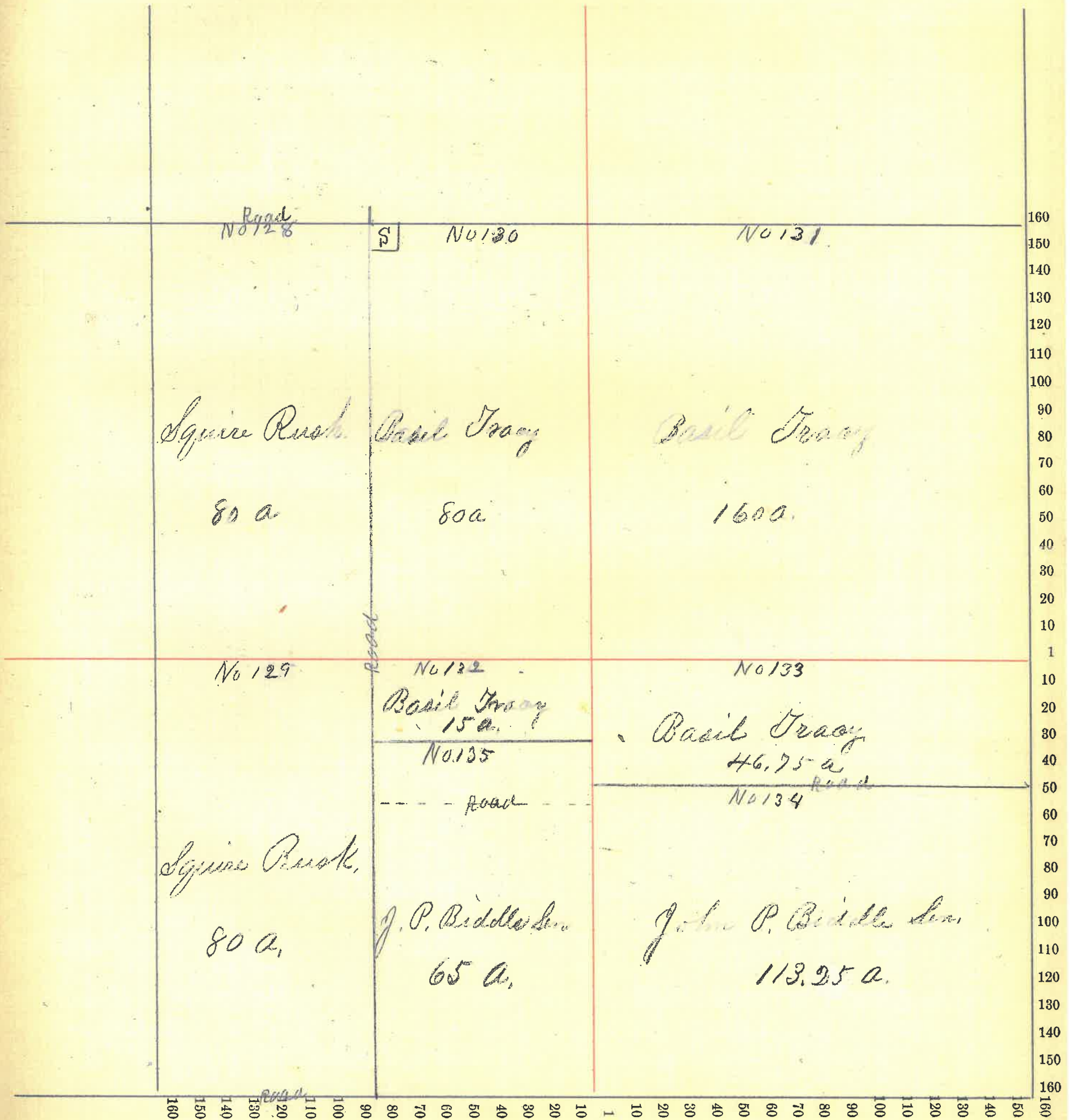


Section No. 12

Congressional Township No. 19 N., R. 6 W.

Scale—Forty rods to an inch, or ten rods to a space, Congress Land, which is one mile square for a section.

Number of acres in this section, according to the United States Survey, .....





Assessor's Plat-Book for \_\_\_\_\_ Township, No. \_\_\_\_\_,

NAMES OF OWNERS.	Number on Plat.	DESCRIPTION.	Section.	Township.	Range.	Acres.	Hundredths.	Value of Lands.	Value of Improvements.	Value of Lands and Improvements.
Lucas Wm Ho.	136	NW 1/4	13	19	6	160		3840		
200	137	N pt W 1/2 SW 1/4				20		360		4200
Mourns Wm	138	Sp. W 1/2 S W 1/4				58 50		1500	600	2100
Thompson & Darrel	139	E 1/2 SW 1/4				80		1850	80	
200	140	pt S 1/2 W 1/2 SE 1/4				13		340		2270
Kline Mahala D	141	N pt W 1/2 SE 1/4				53		1340		1340
Thompson A. J.	142	pt S 1/2 W 1/2 SE 1/4				11 50		230	250	480
Berry N. C. + Leona	143	E 1/2 SE 1/4				79 50		1750	100	1850
Miller Elias	144	NE 1/4				160				
" " "	"	"				"		90 3360	300	3660
						636 40	14340	1080	10920	




Section No. 13

Congressional Township No. 19 N, R. 6 W

Scale—Forty rods to an inch, or ten rods to a space, Congress Land, which is one mile square for a section.

Number of acres in this section, according to the United States Survey, .....





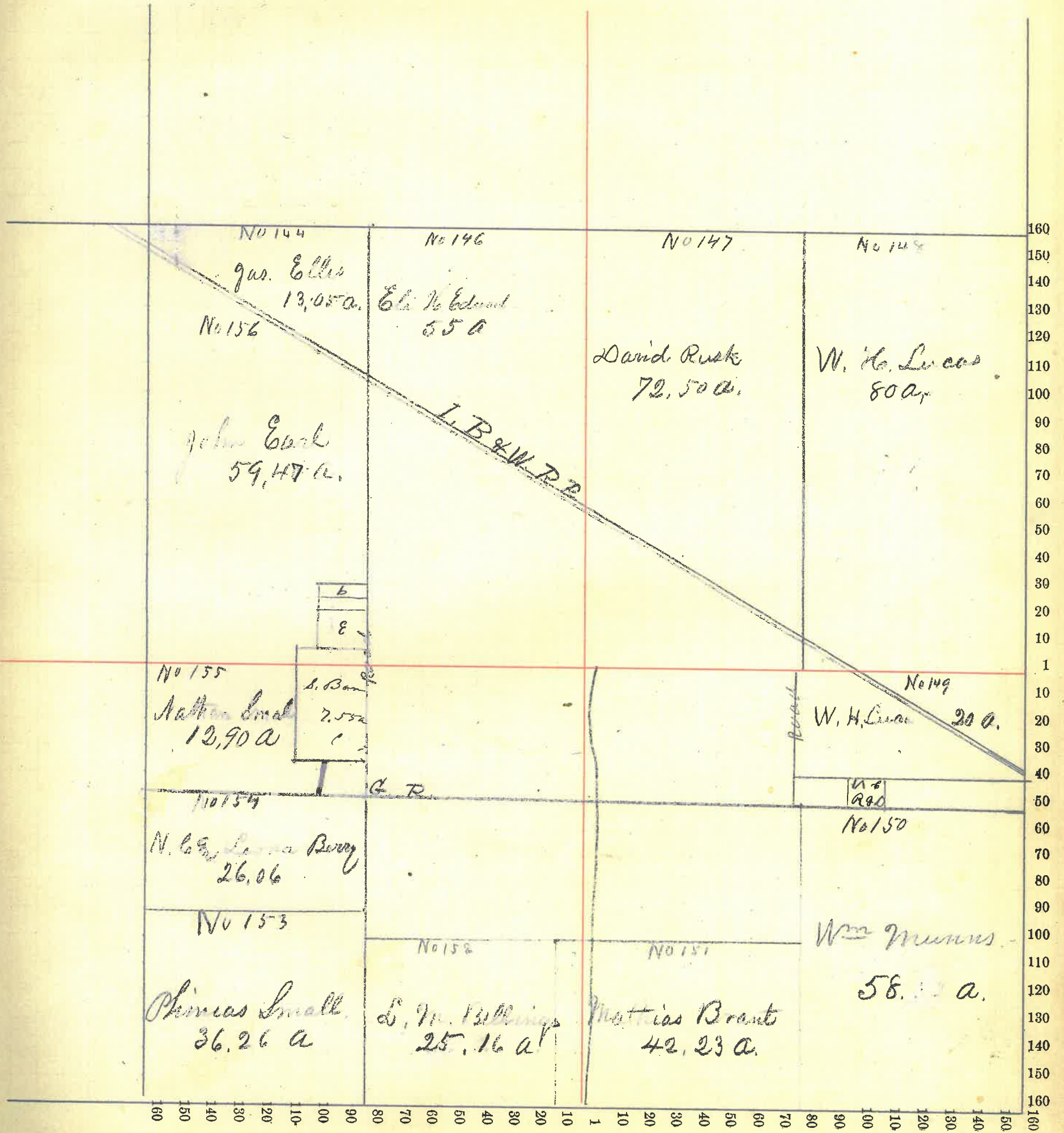
NAMES OF OWNERS.	Number on Plat.	DESCRIPTION.	Section.	Township.	Range.	Acres.	Hundredths.	Value of Lands.	Value of Improvements.	Value of Lands and Improvements.
Ellis James	144	N pt W 1/2 NW 1/4	14	19	6	13	05	350	225	575
Edwards Eli St.	146	N pt E 1/2 NW 1/4	.	.	.	55	12	1650	250	1900
Rusk David	147	pt W 1/2 NE 1/4	.	.	.	72	50	1870	75	1945
Lucas Mr. G. Dr.	148	E 1/2 NE 1/4	.	.	.	80		2400	1600	
Mumms Wm	149	pt E 1/2 SE 1/4	.	.	.	20		420	125	4545
Brant Matthias	150	S pt E 1/2 SE 1/4	.	.	.	58		1620		1620
Billings Lydia m.	151	S pt W 1/2 SE 1/4	.	.	.	42	23	1300	400	1700
Small Phineas	152	S pt E 1/2 SW 1/4	.	.	.	25	16	875	275	1150
Berry N. C. + Linn	153	S pt W 1/2 SW 1/4	.	.	.	36	26	1100	50	1150
Small Nathan	154	pt W 1/2 SW 1/4	.	.	.	26	06	770	275	1045
Earl John	155	pt W 1/2 SW 1/4	.	.	.	12	90	320	150	470
Born S	156	" W 1/2 NW 1/4	.	.	.	59	47	1530		1530
Cord J. W	1	NE pt. W 1/2 SW 1/4	.	.	.	7	55	250		250
Fanna W. E	b	pt E 1/2 SW 1/4	.	.	.	2		70		70
Robinson John	b	" W 1/2 NW 1/4	.	.	.	50		25	50	75
Runyon Ed Diggins	b	" SW 1/4 NW 1/4	.	.	.	"	50	25	75	100
Braz. John. R	e	" E 1/2 SE 1/4	.	.	.	2		60		60
	e	" S. E. 1/4 NW 1/4	.	.	.	2		80		80



Section No. 14

Congressional Township No. 19 N., R. 6 W.

Scale—Forty rods to an inch, or ten rods to a space, Congress Land, which is one mile square for a section.  
Number of acres in this section, according to the United States Survey,.....





# County, Indiana, 188

Assessor's Plat-Book for \_\_\_\_\_ Township, No. \_\_\_\_\_,

NAMES OF OWNERS.	Number on Plat.	DESCRIPTION.	Section.	Township.	Range.	Acres.	Hundredths.	Value of Lands.	Value of Improvements.	Value of Lands and Improvements.
Phillips A. B.	156	W $\frac{1}{2}$	N U $\frac{1}{4}$	15	19	6	80	1440		1440
Earl John	157	W $\frac{1}{2}$ E $\frac{1}{2}$	NE $\frac{1}{4}$	.	.	.	73 88	1900	150	2050
Blackford N.	158	W $\frac{1}{2}$	SW $\frac{1}{4}$	.	.	.	80 00	2000	350	2350
Lowe Santford	159	E $\frac{1}{2}$	SW $\frac{1}{4}$	.	.	.	80	2040	125	2165
Small Sarah W	160	pt W $\frac{1}{2}$	SE $\frac{1}{4}$	.	.	.	70	1800	250	2050
Small George	161	pt E $\frac{1}{2}$	SE $\frac{1}{4}$	.	.	.	65 94	1750	75	1830
Small Phineas	162	" E $\frac{1}{2}$	SE $\frac{1}{4}$	.	.	.	9 73	280		280
Berry A. C.	163	" E $\frac{1}{2}$	SE $\frac{1}{4}$	.	.	.	5 75	170		170
Small N.	164	" E $\frac{1}{2}$	SE $\frac{1}{4}$	.	.	.	4 50	115		115
Small Edward	165	E $\frac{1}{2}$	NW $\frac{1}{4}$	.	.	.	80	1680	175	
Do	165a	W $\frac{1}{2}$	NE $\frac{1}{4}$	.	.	.	80	1520		3375
Reteliff Sarah	1	" E $\frac{1}{2}$	NE $\frac{1}{4}$	.	.	.	3 83	90	125	215

633 63 14790 1250 16040

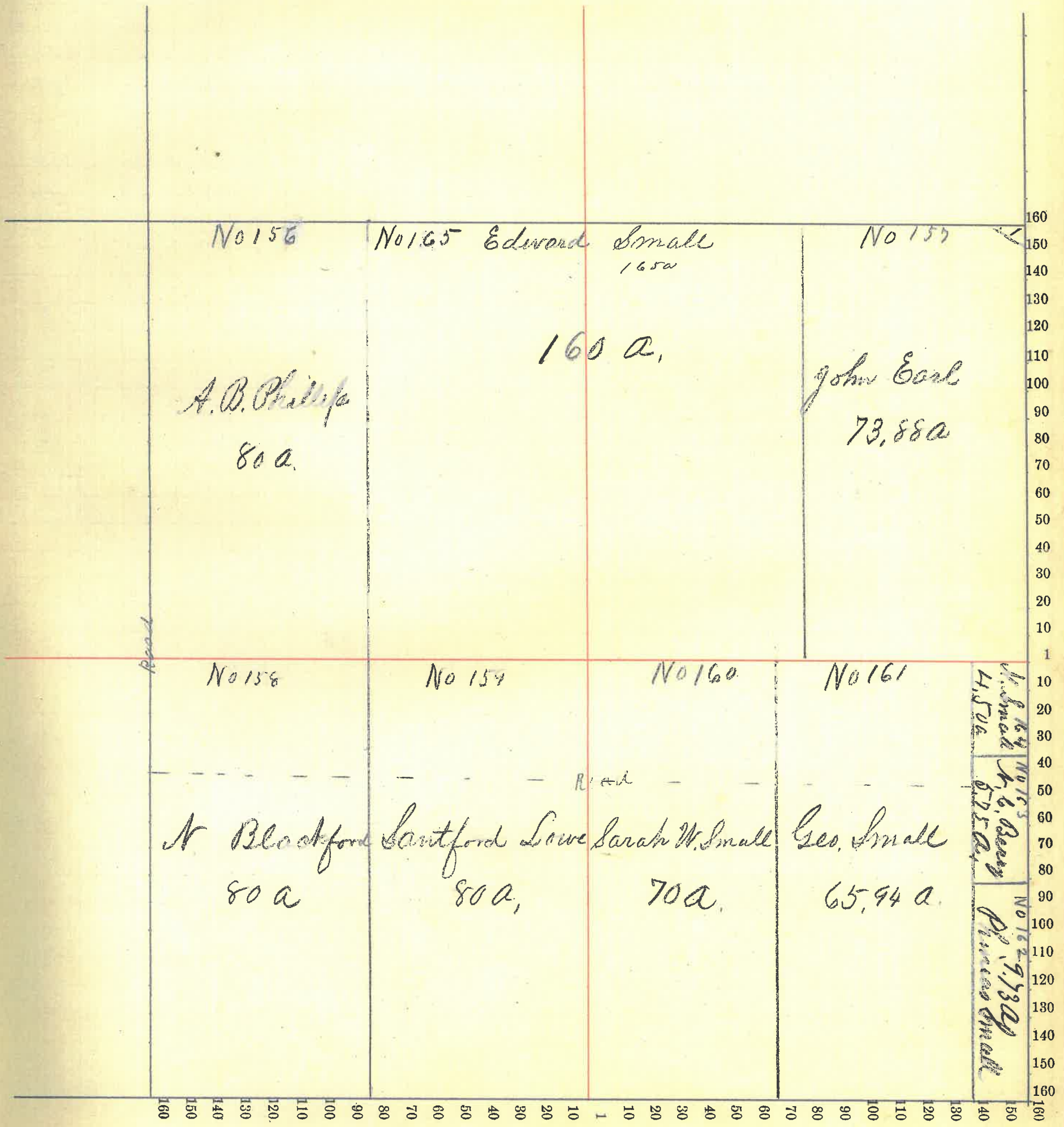


Section No. 15

Congressional Township No. 19 N., R. 6 W.

Scale—Forty rods to an inch, or ten rods to a space, Congress Land, which is one mile square for a section.

Number of acres in this section, according to the United States Survey,





NAMES OF OWNERS.	Number on Plat.	DESCRIPTION.	Section.	Township.	Range.	Acres.	Hundredths.	Value of Lands.	Value of Improvements.	Value of Lands and Improvements.
Shaper Samuel	166	NW <sup>1</sup> / <sub>4</sub>	16	19	5	159.50		2600	100	2700
Shanklin Margaret E	167	N pt				40		640		640
Jones Isaac	168	pt				80		1920	550	2470
Breaks Calvin	169	S pt				40		760		
Do	170	pt				132		3430	250	4440
Quick Cora May	171	pt NE <sup>1</sup> / <sub>4</sub>				28		445		445
Everts J.	172	" W <sup>1</sup> / <sub>2</sub>				76.841				
Do	173	E <sup>1</sup> / <sub>2</sub>				80		3440	250	3690
Zook E	174	E pt				3.15		20		20

1595'1

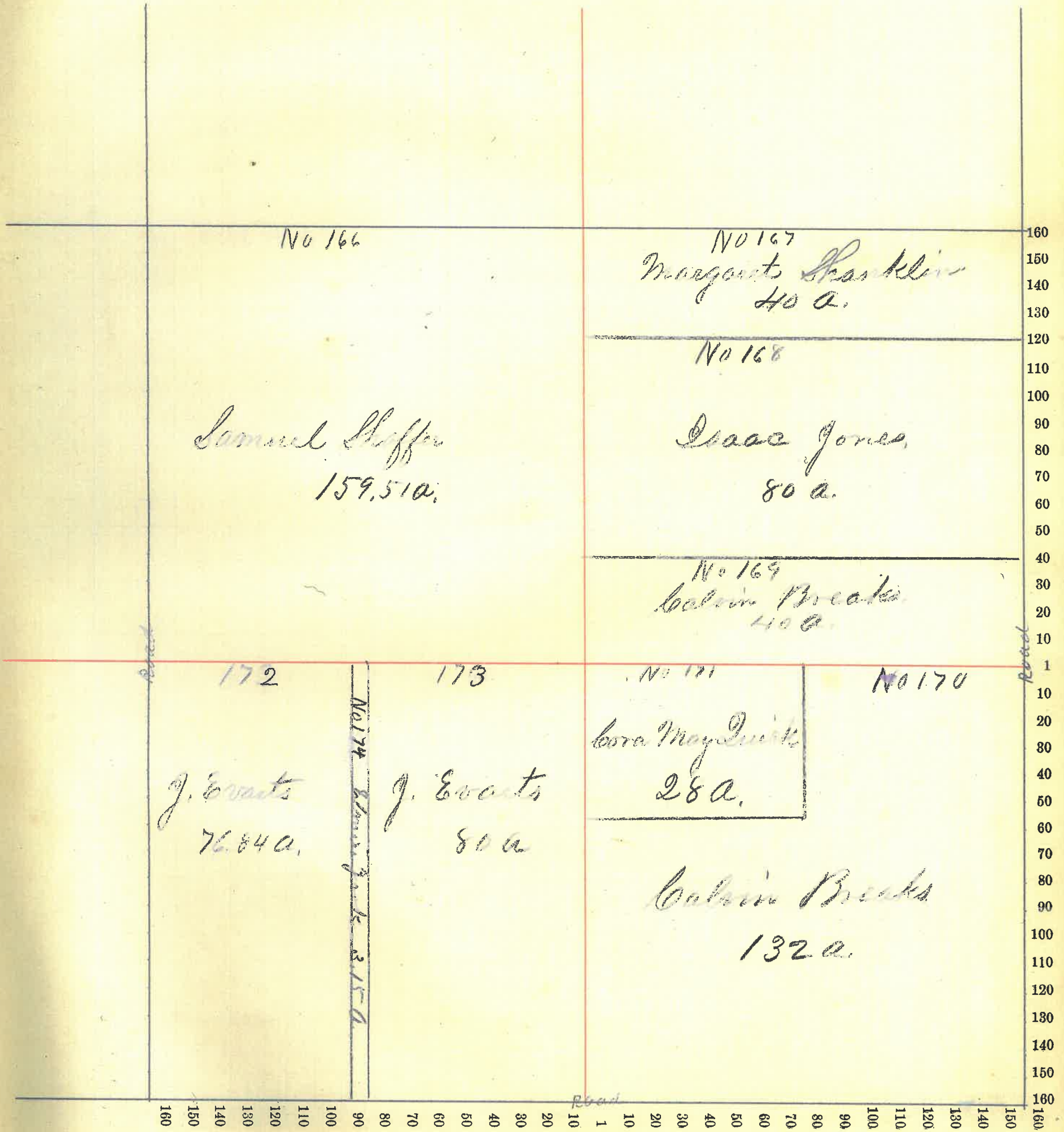
639 49 13255 1150 14405



Section No. 16

Congressional Township No. 19 N., R. 5 W.

Scale—Forty rods to an inch, or ten rods to a space, Congress Land, which is one mile square for a section.  
Number of acres in this section, according to the United States Survey,.....





NAMES OF OWNERS.	Number on Plat.	DESCRIPTION.	Section.	Township.	Range.	Acres.	Hundredths.	Value of Lands.	Value of Improvements.	Value of Lands and Improvements.
Harlow F. M <sup>rs</sup> others	174	E pt	SE 1/4	17	19	5	31 11	510	25	535
Stonebraker D. H.	175	W 1/2 NW 1/4	NE 1/4	.	.	.	20	940		940
Ritter J and C	176	E 1/2 NW 1/4	NE 1/4	.	.	.	20	380	20	400
Stonebraker Henry	177	NE 1/4	NE 1/4	.	.	.	40	760		760
McMahon Thomas	178	S 1/2	NE 1/4	.	.	.	80	1250	50	1300
Quick Stebbins	179		NW 1/4	.	.	.	160	3280		
do	180	pt N 1/2	SW 1/4	.	.	.	55	1040		4320
Baldwin E. J.	181	" W 1/2	SW 1/4	.	.	.	41	760		760
Davis Russ	182	" S 1/2	SW 1/4	.	.	.	64	1540		1540
Freeman Josiah	183	"	SE 1/4	.	.	.	128 89	2850	150	3100

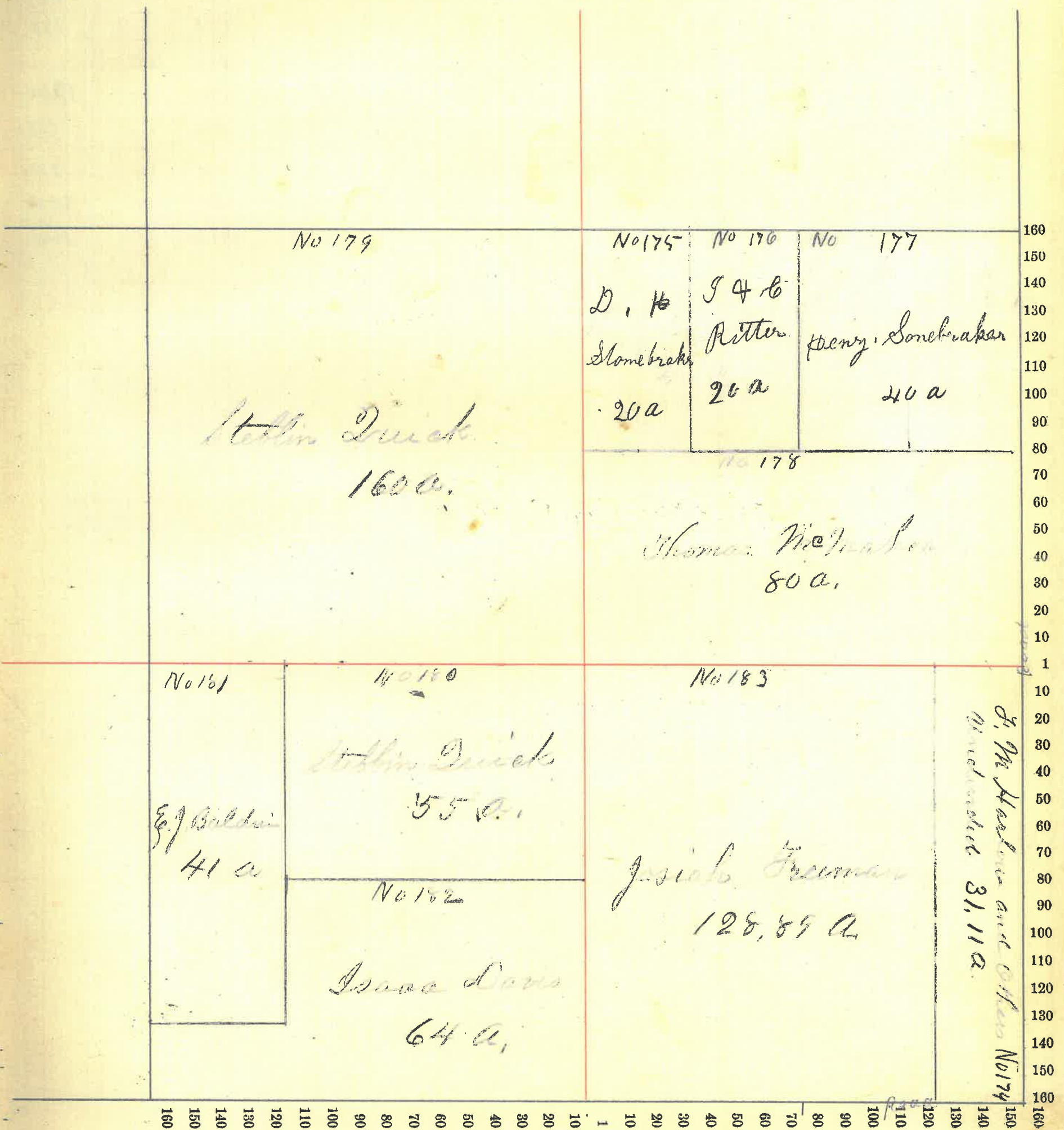


Section No. 17

Congressional Township No. 19 N., R. 5 W.

Scale—Forty rods to an inch, or ten rods to a space, Congress Land, which is one mile square for a section.

Number of acres in this section, according to the United States Survey,





Assessor's Plat-Book for \_\_\_\_\_ Township, No. \_\_\_\_\_,

NAMES OF OWNERS.	Number on Plat.	DESCRIPTION.	Section.	Township.	Range.	Acres.	Hundredths.	Value of Lands.	Value of Improvements.	Value of Lands and Improvements.
Biddell Rachel	184	pt NW <sup>1</sup> / <sub>2</sub>	NE <sup>1</sup> / <sub>4</sub>	18	19	5	68 40	1140		
do	184a	NE <sup>1</sup> / <sub>4</sub>	NE <sup>1</sup> / <sub>4</sub>	.	.	.	40	660		1800
Cowan John W.	185	SE <sup>1</sup> / <sub>4</sub>	NW <sup>1</sup> / <sub>4</sub>	.	.	.	40	880	25	905
Quillen J. S.	186	N <sup>1</sup> / <sub>2</sub> NW <sup>1</sup> / <sub>4</sub>	NE <sup>1</sup> / <sub>4</sub>	.	.	.	20	280		280
Drisk Stebbins	187	E <sup>1</sup> / <sub>2</sub>	NE <sup>1</sup> / <sub>4</sub>	.	.	.	80	1680	1000	
do	187a	pt SW <sup>1</sup> / <sub>4</sub>	SE <sup>1</sup> / <sub>4</sub>	.	.	.	20 33	395	25	3040
Moore F. J.	188	pt NW <sup>1</sup> / <sub>2</sub>	NE <sup>1</sup> / <sub>4</sub>	.	.	.	25	500		500
Bratton C.	189	" <del>SW<sup>1</sup>/<sub>4</sub></del>	SE <sup>1</sup> / <sub>4</sub>	.	.	.	15	270		270
Duriggins Isaac	190	Tr	SW <sup>1</sup> / <sub>4</sub>	.	.	.	151 71	3550	400	3950
Baldwin E. J.	191	"	SE <sup>1</sup> / <sub>4</sub>	.	.	.	158 40	3790	50	3840




Section No. 18

Congressional Township No. 19 N, R. 5 W.

Scale—Forty rods to an inch, or ten rods to a space, Congress Land, which is one mile square for a section.

Number of acres in this section, according to the United States Survey,





Assessor's Plat-Book for \_\_\_\_\_ Township, No. \_\_\_\_\_,

NAMES OF OWNERS.	Number on Plat.	DESCRIPTION.	Section.	Township.	Range.	Acres.	Hundredths.	Value of Lands.	Value of Improve-ments.	Value of Lands and Improve-ments.
Davis Isaac	192	pt N 1/2	19	19	5	298	46	8200	1500	
Do	193	" E 1/2				70				
Do	194	" E 1/2				46		2870		12570
Baldwin E. J.	195	" N 1/2				75		1950	500	
Do	195a	" E 1/2				80		260		2710
Bratton W.	196	" N 1/2				34	40	850		850
Simpson Margaret S.	197	" N 1/2					75	15	125	140
Heath A.	198	pt N 1/2				3	45	90	150	240
Bratton C.	199	" N 1/2				12		310	275	585
Bratton Geo.	200	"				61	20	1500	125	1625
Pierce Elisha	201	SW pt N 1/2				5		140	175	315

616 2616185 2850 19035

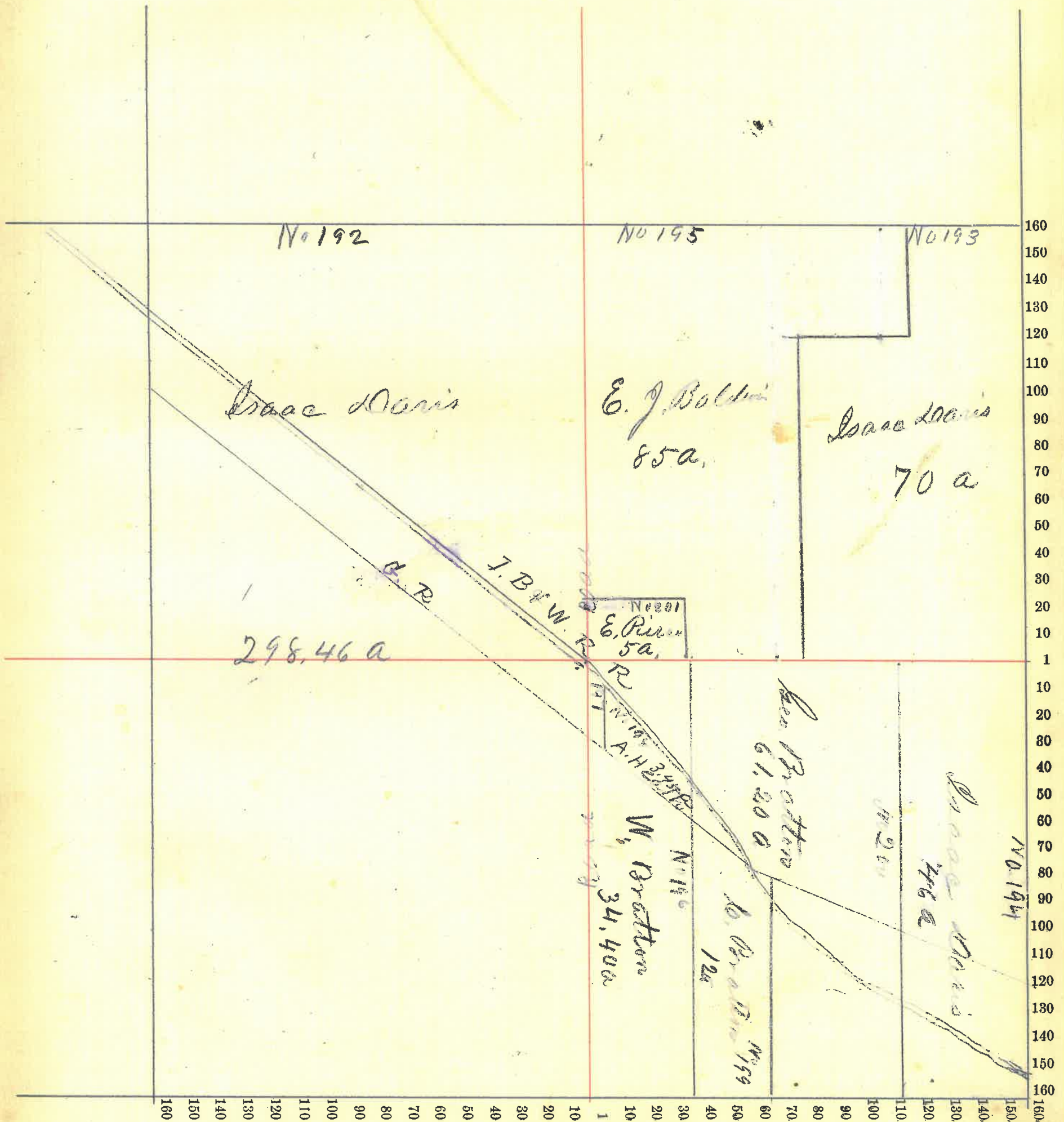


Section No. 19

Congressional Township No. 19 N, R. 5 W

Scale—Forty rods to an inch, or ten rods to a space, Congress Land, which is one mile square for a section.

Number of acres in this section, according to the United States Survey, .....





Assessor's Plat-Book for \_\_\_\_\_ Township, No. \_\_\_\_\_

NAMES OF OWNERS.	Number on Plat.	DESCRIPTION.	Section.	Township.	Range.	Acres.	Hundredths.	Value of Lands.	Value of Improvements.	Value of Lands and Improvements.
Caris Isaac	202	N 1/2	20	19	5	160		3840		
Do	203	W 1/2				80		2080	250	6170
Heath W. H.	204	N pt W 1/2				50		1250	150	1400
Remley Wm. F.	205	Sp pt W 1/2				30		750		
Do	206	W 1/2				79	88	2050	175	
Do	206a	E 1/2				80		2100	1600	6675
Remley Ambrose	207	E 1/2				80		2100		2100
Heath Abram	208	E 1/2				80		2000	50	2050

639 87 14170 2225 18395

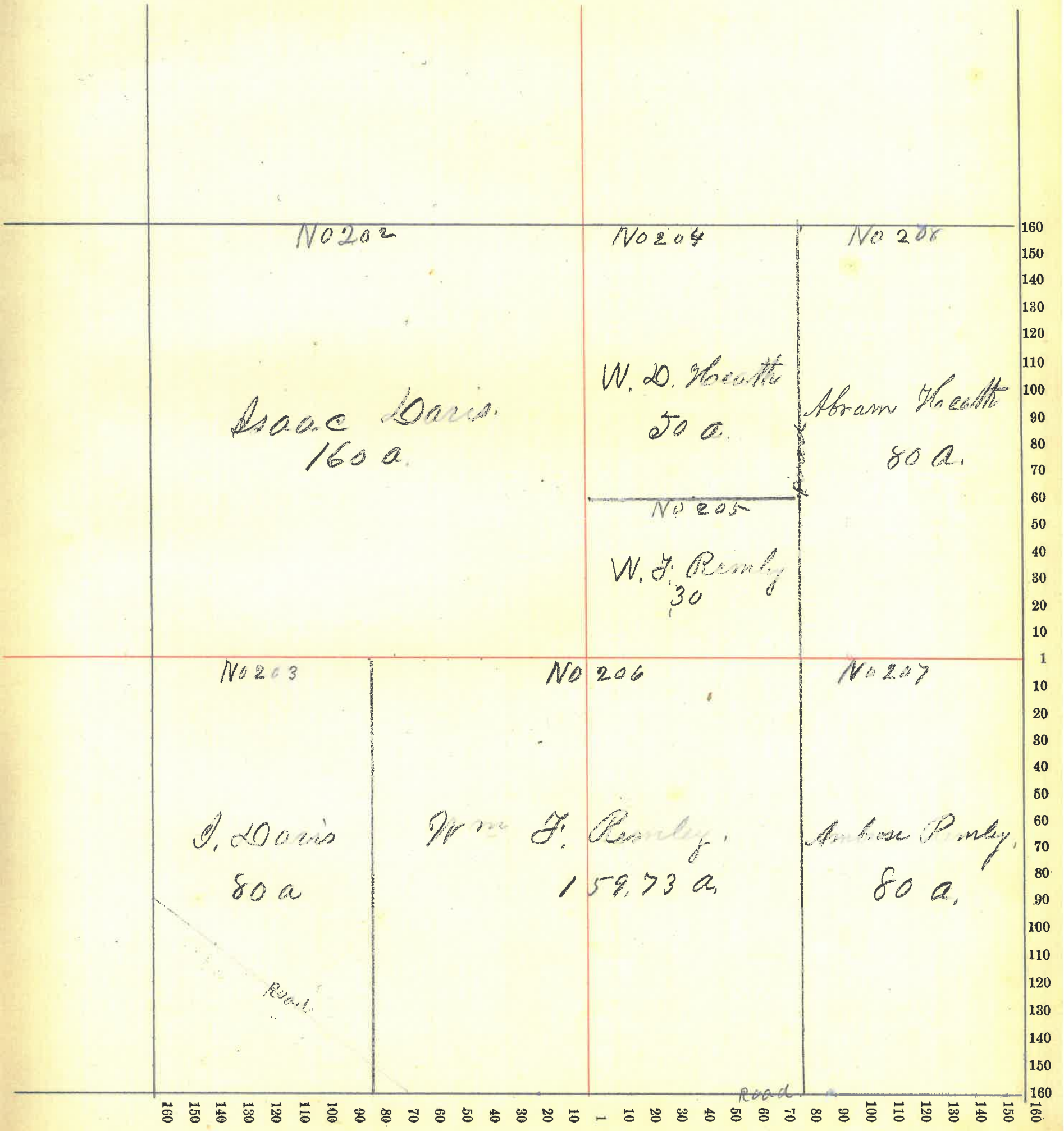


Section No. 20

Congressional Township No. 19 N, R. 5 W

Scale—Forty rods to an inch, or ten rods to a space, Congress Land, which is one mile square for a section.

Number of acres in this section, according to the United States Survey, .....



No 202

Isaac Davis  
160 a.

No 204

W. D. Heath  
50 a.

No 208

Abram Heath  
80 a.

No 205

W. J. Remley  
30

No 203

I. Davis  
80 a

No 206

Wm J. Remley  
159.73 a.

No 207

Abram Remley  
80 a.

Road

road

40



Assessor's Plat-Book for \_\_\_\_\_ Township, No. \_\_\_\_\_,


NAMES OF OWNERS.	Number on Plat.	DESCRIPTION.	Section.	Township.	Range.	Acres.	Hundredths.	Value of Lands.	Value of Improvements.	Value of Lands and Improvements.
Rensley Ambrose	209	W $\frac{1}{2}$ NW $\frac{1}{4}$	21	19	5	80		1840		
Do	210	SW $\frac{1}{4}$	.	.	.	160		4240	1000	7080
McKinley J. W.	211	W $\frac{1}{2}$ SE $\frac{1}{4}$	.	.	.	80		1800	200	2100
Shanklin J. H.	212	SE $\frac{1}{4}$ SE $\frac{1}{4}$	.	.	.	40		900	125	1025
Halter Henry	213	NE $\frac{1}{4}$ SE $\frac{1}{4}$	.	.	.	40		900		900
Breaks Tho. B.	214	NE $\frac{1}{4}$	.	.	.	160		3840	100	3940
Larkin Geo. W.	215	E $\frac{1}{2}$ NW $\frac{1}{4}$	.	.	.	80		1840	50	1890
						640		15460	1475	16935



Section No. 21

Congressional Township No. 19 N., R. 5 W.

Scale—Forty rods to an inch, or ten rods to a space, Congress Land, which is one mile square for a section.  
Number of acres in this section, according to the United States Survey,





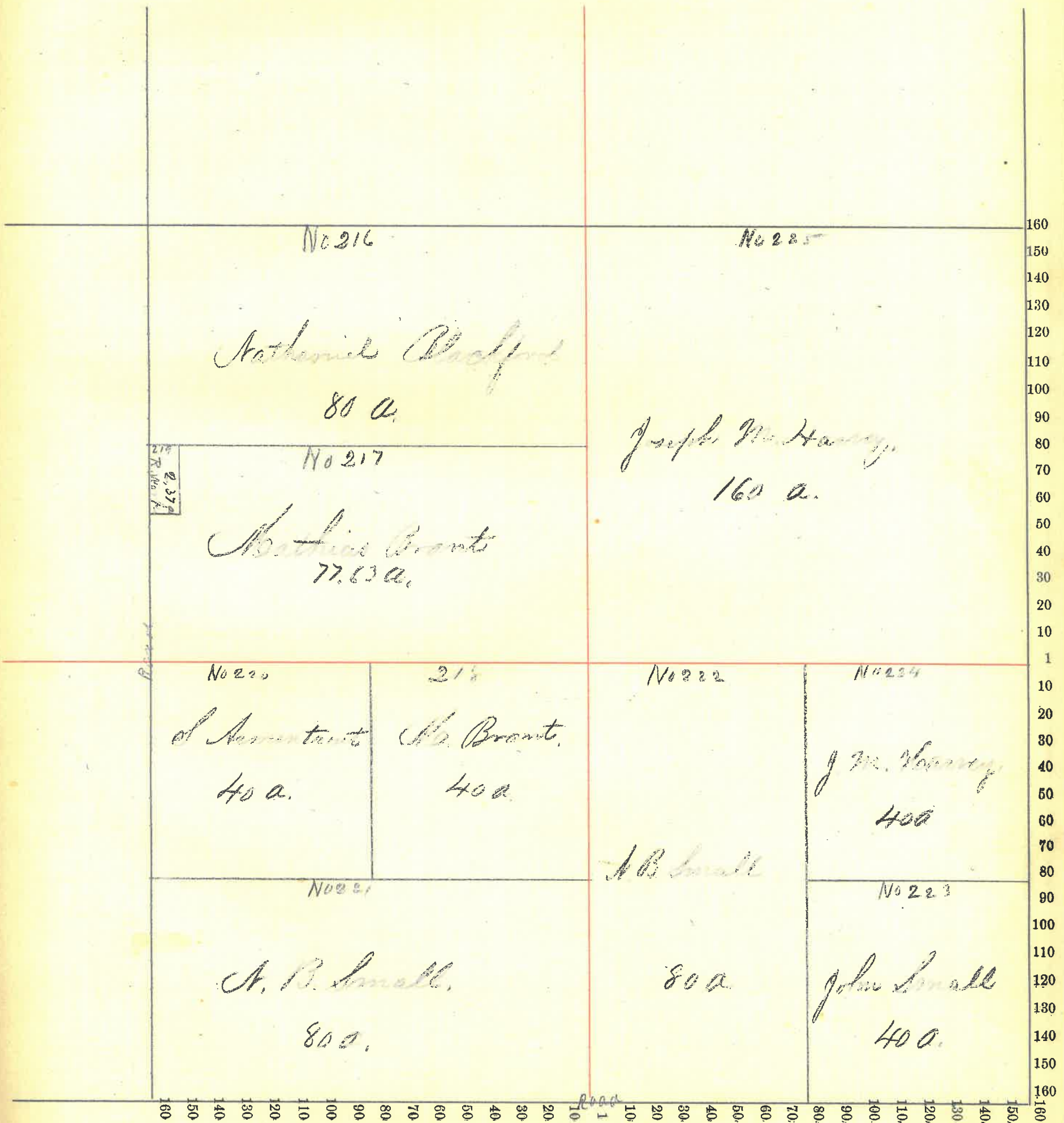
Assessor's Plat-Book for \_\_\_\_\_ Township, No. \_\_\_\_\_,

NAMES OF OWNERS.	Number on Plat.	DESCRIPTION.	Section.	Township.	Range.	Acres.	Hundredths.	Value of Lands.	Value of Improve-ments.	Value of Lands and Improvements.
Blackford N.	216	A 1/2 NW 1/4	22	19	6	80		1840		1840
Brant Matthias	217	pt S 1/2 NW 1/4	.	.	.	77	63	1690	50	
Do	218	NE 1/4 SW 1/4	.	.	.	40		840		2540
Worke R.	219	pt S 1/2 NW 1/4	.	.	.	2	37	50	50	100
Armentrout Simon	220	NW 1/4 SW 1/4	.	.	.	40		840		840
Small N. B.	221	S 1/2 SW 1/4	.	.	.	80		1280		
Do	222	W 1/2 SE 1/4	.	.	.	80		1600		2880
Small John	223	SE 1/4 SE 1/4	.	.	.	40		800		800
Harvey Joseph W.	224	NE 1/4 SE 1/4	.	.	.	40		840		
Do	225	NE 1/4	.	.	.	160		3840	200	4880

Section No. 22

Congressional Township No. 19 N, R. 6 W

Scale—Forty rods to an inch, or ten rods to a space, Congress Land, which is one mile square for a section.  
Number of acres in this section, according to the United States Survey,





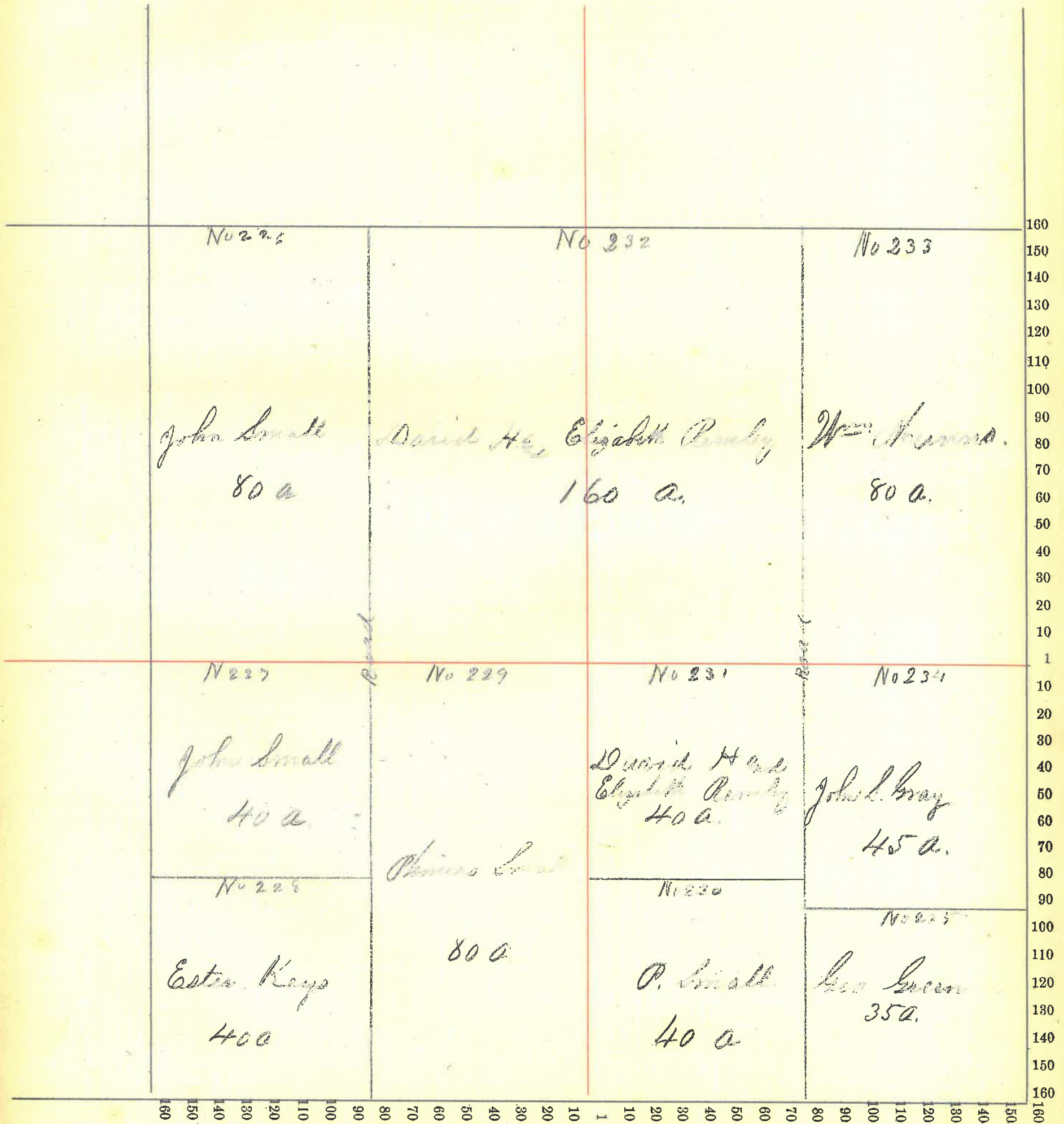
NAMES OF OWNERS.	Number on Plat.	DESCRIPTION.	Section.	Township.	Range.	Acres.	Hundredths.	Value of Lands.	Value of Improvements.	Value of Lands and Improvements.
Small John	226	N 1/2 NW 2	23	19	6	80		2240	250	
Do	227	NW 1/4 SW 1/4	.	.	.	40		1000		3490
Keys Ester	228	SW 1/4 SW 2	.	.	.	40		920	125	1040
Small Phineas	229	E 1/2 SW 1/4	.	.	.	80		2000		
Do.	230	SW 1/4 SE 1/4	.	.	.	40		960	25	2885
Remley David H. & Elizabeth	231	NW 1/4 SE 1/4	.	.	.	40		960		
Do	232	N 1/2 NE 1/4	.	.	.	80		2400	450	
Do	232a	E 1/2 NW 2	.	.	.	80		2400		6200
Munns Wm	233	E 1/2 NE 2	.	.	.	80		1970		1970
Gray John S.	234	N pt E 1/2 SE 1/4	.	.	.	45		990		990
Green George	235	S pt E 1/2 SE 1/4	.	.	.	35		800		800
						640		16640	845	17485

Section No. 23

Congressional Township No. 19 N., R. 6 W.

Scale—Forty rods to an inch, or ten rods to a space, Congress Land, which is one mile square for a section.

Number of acres in this section, according to the United States Survey, .....





County, Indiana, 188

Assessor's Plat-Book for \_\_\_\_\_ Township, No. \_\_\_\_\_,


NAMES OF OWNERS.	Number on Plat.	DESCRIPTION.	Section.	Township.	Range.	Acres.	Hundredths.	Value of Lands.	Value of Improve-ments.	Value of Lands and Improvements.
Morris Wm	236	Wpt W $\frac{1}{2}$ NW $\frac{1}{4}$	24	19	6	27 50	685		685	
Thompson J. S.	237	E. W $\frac{1}{2}$ NW $\frac{1}{4}$	.	.	.	52 50	1365		1365	
Thompson David	238	E $\frac{1}{2}$ NW $\frac{1}{4}$	.	.	.	80	2160	400		
Do	239	SW $\frac{1}{4}$	.	.	.	160	2880			
Do	240	Spt-W $\frac{1}{2}$ NE $\frac{1}{4}$	.	.	.	25	625		6065	
Davis Isaac	241	SE $\frac{1}{4}$	.	.	.	160	3680	75		
Do	242	Spt E $\frac{1}{2}$ NE $\frac{1}{4}$	.	.	.	71 03	1700		5455	
Quiggins Isaac	243	Npt E $\frac{1}{2}$ NE $\frac{1}{4}$	.	.	.	8 97	190		190	
Thompson A. J.	244	Npt W $\frac{1}{2}$ NE $\frac{1}{4}$	.	.	.	55	1260	150	1410	
						640 00	14545	625	15120	

Section No. 24

Congressional Township No. 19 N., R. 6 W.

Scale—Forty rods to an inch, or ten rods to a space, Congress Land, which is one mile square for a section.

Number of acres in this section, according to the United States Survey,.....





County, Indiana, 188

Assessor's Plat-Book for \_\_\_\_\_ Township, No. \_\_\_\_\_,

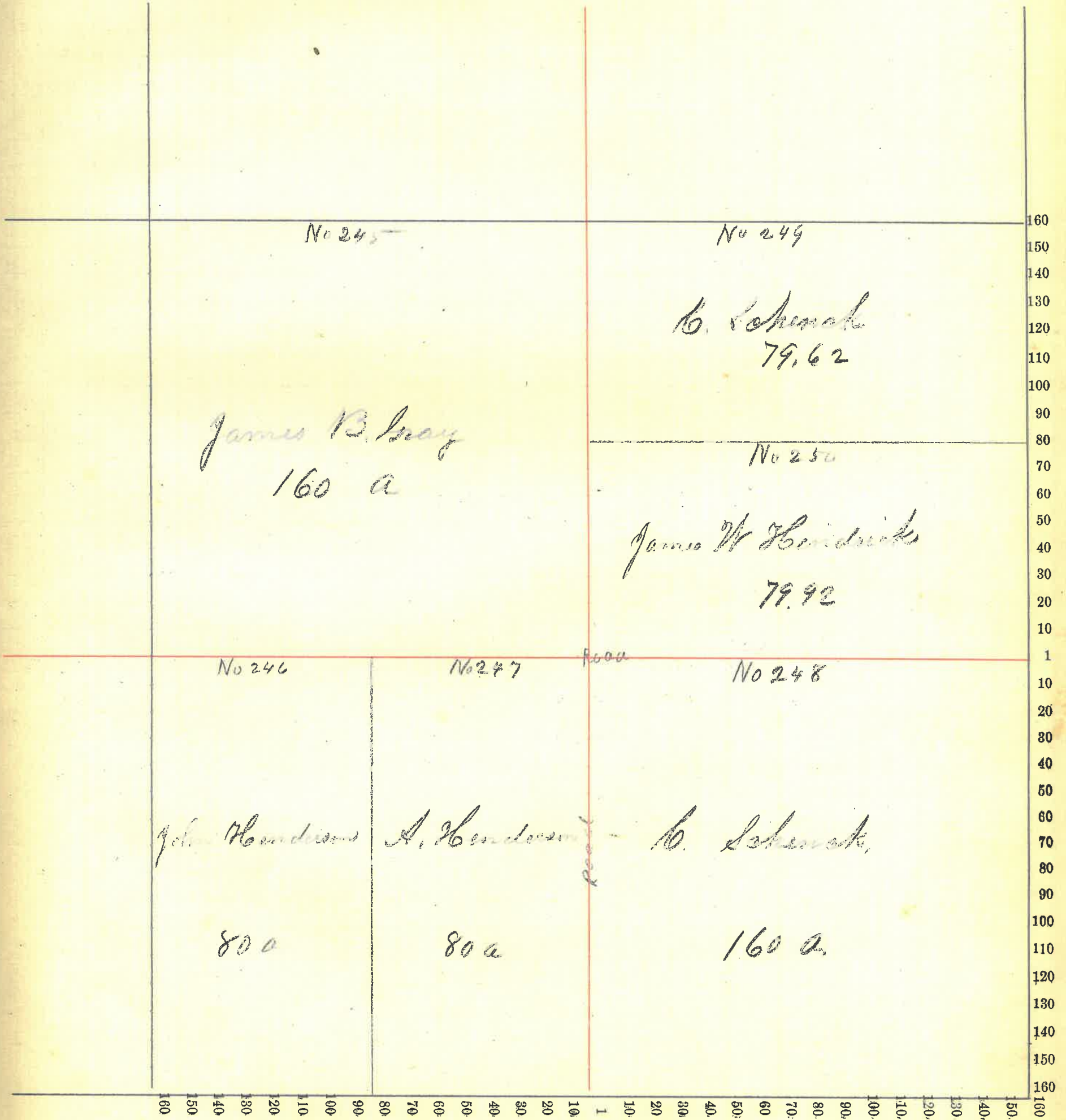
NAMES OF OWNERS.	Number on Plat.	DESCRIPTION.	Section.	Township.	Range.	Acres.	Hundredths.	Value of Lands.	Value of Improvements.	Value of Lands and Improvements.
Gray James B.	245	NW 1/4	25	19	6	160		3800	300	4100
Henderson John	246	W 1/2 SW 1/4	.	.	.	80		1920	400	2320
Henderson A.	247	E 1/2 SW 1/4	.	.	.	80		1920	275	2195
Schuck A.	248	SE 1/4	.	.	.	160		3800	400	
Do	249	E 1/2 NW 1/4	.	.	.	79	62	1820	200	6220
Hendricks J. W.	250	S 1/2 NW 1/4	.	.	.	79	92	1900	50	1950
49						639	54	15760	1625	16785

Section No. 25

Congressional Township No. 19 N., R. 6 W.

Scale—Forty rods to an inch, or ten rods to a space, Congress Land, which is one mile square for a section.

Number of acres in this section, according to the United States Survey,






Assessor's Plat-Book for \_\_\_\_\_ Township, No. \_\_\_\_\_,

NAMES OF OWNERS.	Number on Plat.	DESCRIPTION.	Section.	Township.	Range.	Acres.	Hundredths.	Value of Lands.	Value of Improve-ments.	Value of Lands and Improvements.
Keys Ester	251	W <sup>1</sup> / <sub>2</sub> N <sup>1</sup> / <sub>2</sub> NE <sup>1</sup> / <sub>4</sub>	26	19	6	40		840	25	885
Ellis Martin	252	E <sup>1</sup> / <sub>2</sub> W <sup>1</sup> / <sub>2</sub> NW <sup>1</sup> / <sub>4</sub>	.	.	.	40		840	50	890
Small P.	253	N pt E <sup>1</sup> / <sub>2</sub> NW <sup>1</sup> / <sub>4</sub>	.	.	.	30	50	630	125	755
Moynis J. S.	254	S " E <sup>1</sup> / <sub>2</sub> NE <sup>1</sup> / <sub>4</sub>	.	.	.	49	50	1075	}	
do	255	E <sup>1</sup> / <sub>2</sub> SW <sup>1</sup> / <sub>4</sub>	.	.	.	80		1600		
do	256	SE <sup>1</sup> / <sub>4</sub>	.	.	.	160		3665		
Alfred Henry	257	N <sup>1</sup> / <sub>2</sub> SW <sup>1</sup> / <sub>4</sub>	.	.	.	80		1600		1600
Green George	258	NE <sup>1</sup> / <sub>4</sub>	.	.	.	160		4000	1750	5750
						640	00	14270	2000	16270

Section No. 26

Congressional Township No. 19 N, R. 6 W

Scale—Forty rods to an inch, or ten rods to a space, Congress Land, which is one mile square for a section.  
Number of acres in this section, according to the United States Survey,.....





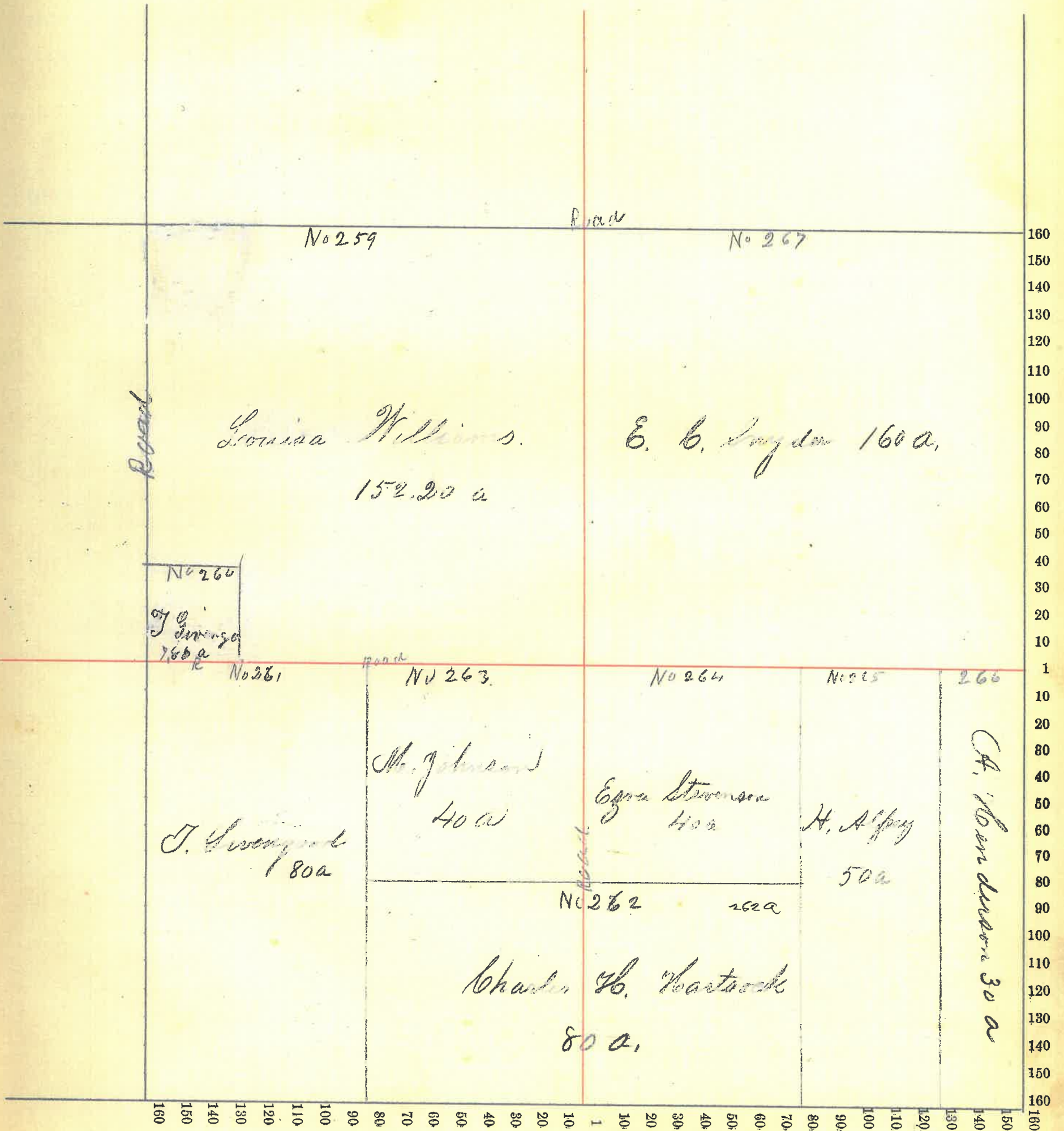
Assessor's Plat-Book for \_\_\_\_\_ Township, No. \_\_\_\_\_,

NAMES OF OWNERS.	Number on Plat.	DESCRIPTION.	Section.	Township.	Range.	Acres.	Hundredths.	Value of Lands.	Value of Improve-ments.	Value of Lands and Improvements.
Williams Louisa	259	pt NW 1/4	27	19	6	152	20	2680	250	2930
Livingood J.	260	pt NW 1/4	.	.	.	7	80	150	250	
Do	261	W 1/2 SW 1/4	.	.	.	80		1600	100	1900
Hartsock O.H.	262	SE 1/4 SW 1/4	.	.	.	40		500		500
Do	262a	SW 1/4 SE 1/4	.	.	.	40		500	25	1025
Johnson Mo.	263	NE 1/4 SW 1/4	.	.	.	40		680		680
Stevenson Ezra	264	NW 1/4 SE 1/4	.	.	.	40		600		600
Alfey Henry	265	W pt E 1/2 SE 1/4	.	.	.	50		800	50	850
Henderson A.	266	E pt E 1/2 SE 1/4	.	.	.	32		480		480
Snyder E.C.	267	NE 1/4	.	.	.	160		3200		3200

Section No. 27

Congressional Township No. 19 N, R. 6 W

Scale—Forty rods to an inch, or ten rods to a space, Congress Land, which is one mile square for a section.  
Number of acres in this section, according to the United States Survey, \_\_\_\_\_





Assessor's Plat-Book for \_\_\_\_\_ Township, No. \_\_\_\_\_,


NAMES OF OWNERS.	Number on Plat.	DESCRIPTION.	Section.	Township.	Range.	Acres.	Hundredths.	Value of Lands.	Value of Improve-ments.	Value of Lands and Improve-ments.
Walters Henry	267	pt NW <sup>1</sup> / <sub>4</sub>	28	19	5	158	72	9875	400	4275
Bailey John for	268	" W <sup>1</sup> / <sub>2</sub> SW <sup>1</sup> / <sub>4</sub>	.	.	.	45		985		985
Bailey Delilah A.	269	" W <sup>1</sup> / <sub>2</sub> SW <sup>1</sup> / <sub>4</sub>	.	.	.	31		680	200	880
Bailey Arch.	270	Spt E <sup>1</sup> / <sub>2</sub> SW <sup>1</sup> / <sub>4</sub>	.	.	.	65	75	1330		1330
Valughn Mary J.	271	Spt W <sup>1</sup> / <sub>2</sub> SE <sup>1</sup> / <sub>4</sub>	.	.	.	47	75	900		900
Stout Joel	272	E <sup>1</sup> / <sub>2</sub> SE <sup>1</sup> / <sub>4</sub>	.	.	.	80		1790		
Do	273	Npt W <sup>1</sup> / <sub>2</sub> SE <sup>1</sup> / <sub>4</sub>	.	.	.	30		640		
Do	274	Npt E <sup>1</sup> / <sub>2</sub> SW <sup>1</sup> / <sub>4</sub>	.	.	.	12		215		
Do	275	W <sup>1</sup> / <sub>2</sub> NE <sup>1</sup> / <sub>4</sub>	.	.	.	80		1885	550	5030
Gray W. M.	276	E <sup>1</sup> / <sub>2</sub> NE <sup>1</sup> / <sub>4</sub>	.	.	.	80		1800	125	1925
						630	22	14050	1275	15325

Section No. 28

Congressional Township No. 19 N, R. 5 W.

Scale—Forty rods to an inch, or ten rods to a space, Congress Land, which is one mile square for a section.

Number of acres in this section, according to the United States Survey,






NAMES OF OWNERS.	Number on Plat.	DESCRIPTION.	Section.	Township.	Range.	Acres.	Hundredths.	Value of Lands.	Value of Improvements.	Value of Lands and Improvements.
Freeman J. & W. A.	277	pt. NW 1/4	29	19	5	157	48	3700	500	4200
Switzer Abram Co.	278	SW 1/4	.	.	.	160		3420	200	
LOU	279	W 1/2	SE 1/4	.	.	80		1260	50	5430
Harlow J. & M. J.	280	E 1/2	SE 1/4	.	.	80		1840		1840
Remley W. J.	281	pt	NE 1/4	.	.	151		3500	300	3800
Freeman W. A.	282	"	NE 1/4	.	.	2		50	150	200
McClure E.	283	"	NE 1/4	.	.	1		25	80	105

Section No. 29

Congressional Township No. 19 N., R. 5 W.

Scale—Forty rods to an inch, or ten rods to a space, Congress Land, which is one mile square for a section.

Number of acres in this section, according to the United States Survey, .....





Assessor's Plat-Book for \_\_\_\_\_ Township, No. \_\_\_\_\_,

NAMES OF OWNERS.	Number on Plat.	DESCRIPTION.			Section.	Township.	Range.	Acres.	Hundredths.	Value of Lands.	Value of Improve-ments.	Value of Lands and Improvements.
Davis Isaac	284	Tr	N $\frac{1}{2}$	NW $\frac{1}{4}$	30	19	5	78	1630		1630	
Schenck C.	285	"	N $\frac{1}{2}$	SW $\frac{1}{4}$	"	"	"	68	1360		1360	
<del>Henderson A.</del>	286	"	NE $\frac{1}{4}$	NW $\frac{1}{4}$	"	"	"	40	1040		1040	
Henderson Milton	287	"	SE $\frac{1}{4}$	NW $\frac{1}{4}$	"	"	"	40	880	250	1130	
Switzer M. J.	288	"	W $\frac{1}{2}$	NE $\frac{1}{4}$	"	"	"	80	1800	300	2100	
Switzer W. F.	289	"	E $\frac{1}{2}$	NE $\frac{1}{4}$	"	"	"	80	1760	150	1910	
Osborn W. E.	290	pt	W $\frac{1}{2}$	SE $\frac{1}{4}$	"	"	"	78	75	1600	125	1725
Harlow M. J., W. B. M. J.	291	"	E $\frac{1}{2}$	SE $\frac{1}{4}$	"	"	"	80	1600	125	1725	
Schenck J. O.	292	"	E $\frac{1}{2}$	SW $\frac{1}{4}$	"	"	"	81	15	1830	350	2180
								625	80	13500	1300	14800

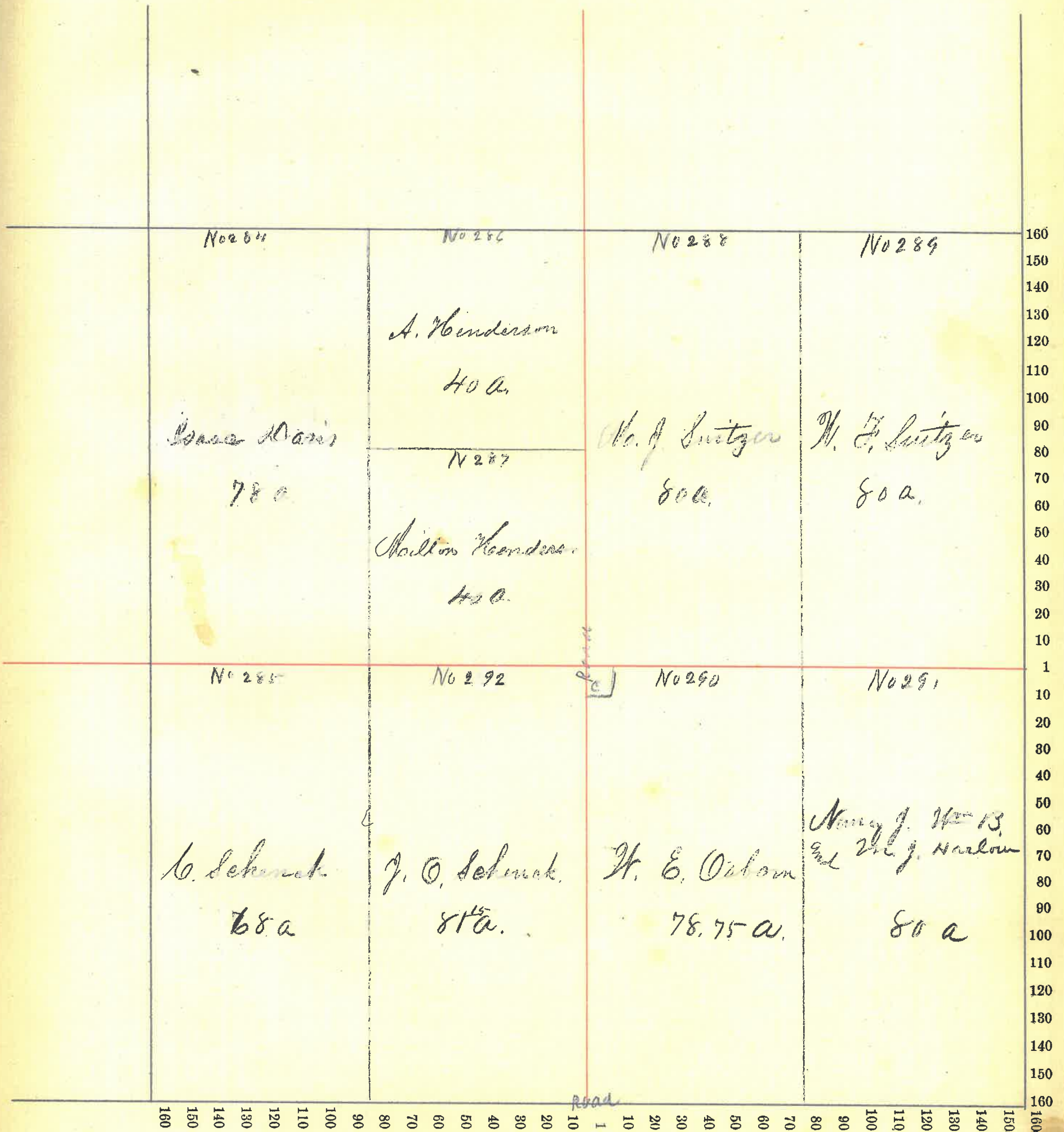
Section No. 30

Congressional Township No. 19 N, R. 5 W.

Scale—Forty rods to an inch, or ten rods to a space, Congress Land, which is one mile square for a section.

Number of acres in this section, according to the United States Survey,.....

Fractional





Assessor's Plat-Book for \_\_\_\_\_ Township, No. \_\_\_\_\_,

NAMES OF OWNERS.	Number on Plat.	DESCRIPTION.	Section.	Township.	Range.	Acres.	Hundredths.	Value of Lands.	Value of Improve-ments.	Value of Lands and Improve-ments.
Henderson S. A.	292	pt NW <sup>1</sup> / <sub>4</sub> NW <sup>1</sup> / <sub>4</sub>	31	19	5	5.66	95		95	
Barnet N.	293	pt NW <sup>1</sup> / <sub>4</sub> NW <sup>1</sup> / <sub>4</sub>	"	"	"	5.66	95		95	
Gray J. S.	294	pt NW <sup>1</sup> / <sub>4</sub> NW <sup>1</sup> / <sub>4</sub>	"	"	"	18.15	325		325	
Huff J.	295	pt W <sup>1</sup> / <sub>2</sub> NW <sup>1</sup> / <sub>4</sub>	"	"	"	15.67	270		270	
Ball J.	296	pt W <sup>1</sup> / <sub>2</sub> NW <sup>1</sup> / <sub>4</sub>	"	"	"	22.27	420		420	
Hall Edw. Evilmel	297	pt SE <sup>1</sup> / <sub>4</sub>	"	"	"	135.50	2830	175	3005	
Ball James	298	pt SE <sup>1</sup> / <sub>4</sub>	"	"	"	127.73	2830	150	2980	
Saunders James	299	E <sup>1</sup> / <sub>2</sub> NW <sup>1</sup> / <sub>4</sub>	"	"	"	80	1660	125	1785	
Barnett John	300	pt NE <sup>1</sup> / <sub>4</sub>	"	"	"	120	2490	125	2615	
Harlow J.	301	E pt E <sup>1</sup> / <sub>2</sub> NE <sup>1</sup> / <sub>4</sub>	"	"	"	40	840		840	
Vaughn Ester	302	E pt SE <sup>1</sup> / <sub>4</sub>	"	"	"	4	90	200	290	
Harpel John	303	pt E <sup>1</sup> / <sub>2</sub> SE <sup>1</sup> / <sub>4</sub>	"	"	"	27.67	430		430	
Miller Nancy R.	304	pt SW <sup>1</sup> / <sub>4</sub> SE <sup>1</sup> / <sub>4</sub>	"	"	"	.60	15	150	165	
Hunter David James	305	pt SW <sup>1</sup> / <sub>4</sub> SW <sup>1</sup> / <sub>4</sub>	"	"	"	8	145		145	
						610.91	12525	925	13460	



Section No. 31

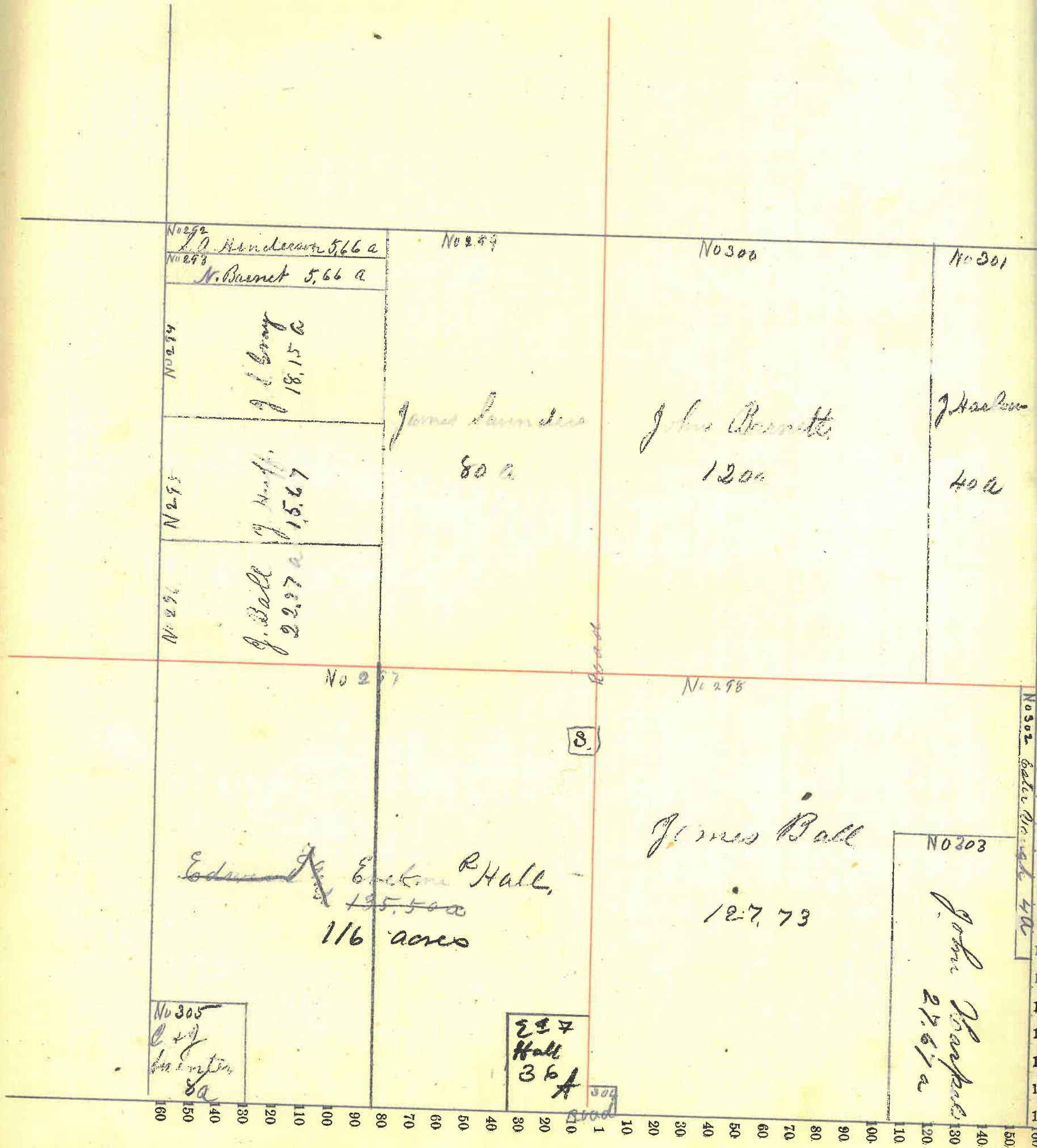
Congressional Township No. 19 N, R. 5 W

Scale—Forty rods to an inch, or ten rods to a space, Congress Land, which is one mile square for a section.  
Number of acres in this section, according to the United States Survey,

Value of  
lands and  
improvements.

95  
95  
325  
270  
420  
3025  
2980  
1785  
2615  
840  
290  
430  
165  
145

Practical





Assessor's Plat-Book for \_\_\_\_\_ Township, No. \_\_\_\_\_

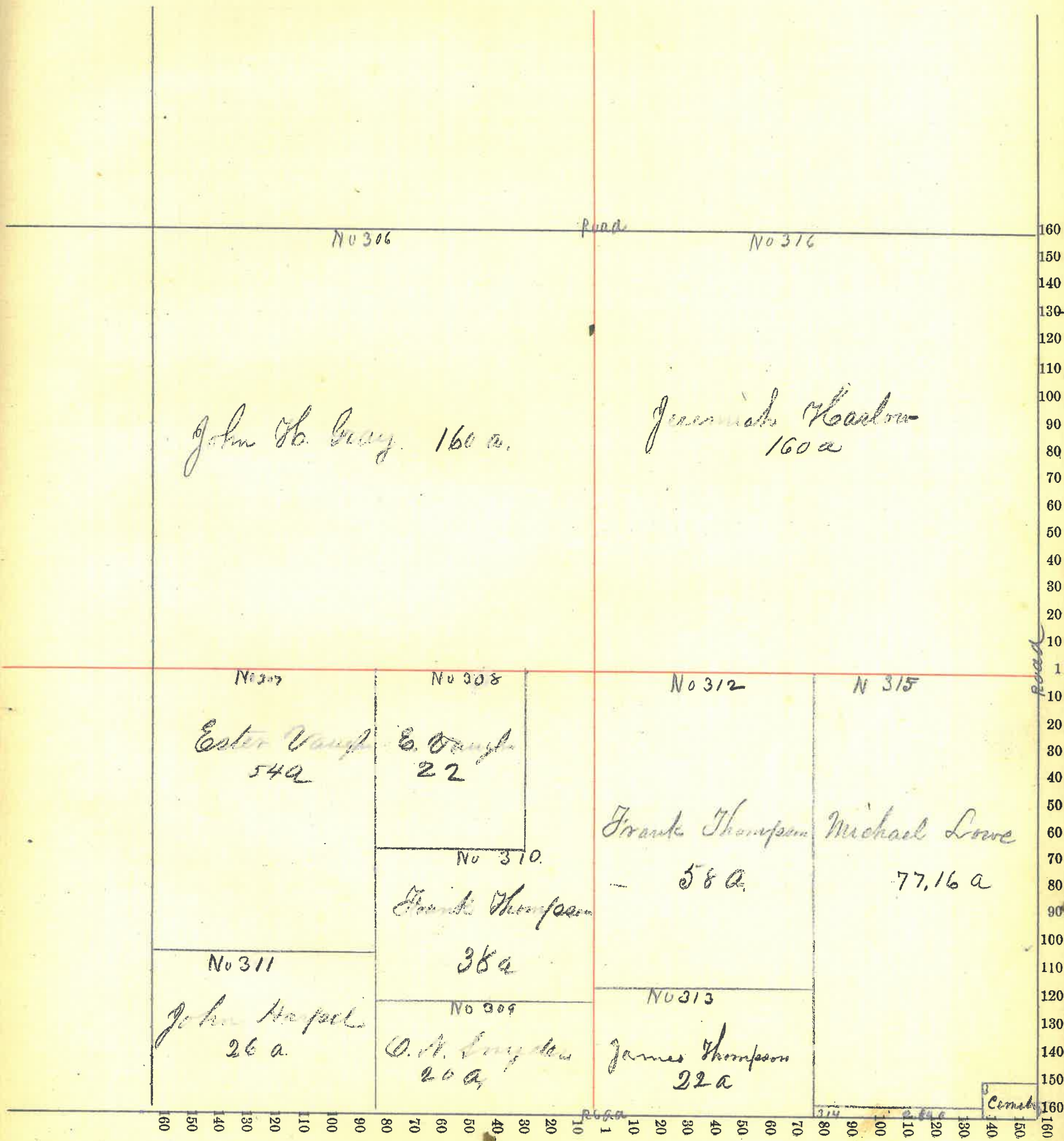
NAMES OF OWNERS.	Number on Plat.	DESCRIPTION.	Section.	Township.	Range.	Acres.	Hundredths.	Value of Lands.	Value of Improve-ments.	Value of Lands and Improvements.
Gray John H	306	NW <sup>1</sup> / <sub>4</sub>	32	19	5	160		3400	300	3700
Vaughn Ester	307	pt NW <sup>1</sup> / <sub>4</sub>				54		970		
Do	308	E <sup>1</sup> / <sub>2</sub>				22		285		1265
Snyder O. N.	309	E <sup>1</sup> / <sub>2</sub>				20		325	75	400
Thompson Frank	310	E <sup>1</sup> / <sub>2</sub>				38		800		
Do	312	W <sup>1</sup> / <sub>2</sub>				58		1220	100	2120
Harpel John	311	SW <sup>1</sup> / <sub>4</sub>				26		640	100	740
Thompson James	313	SE <sup>1</sup> / <sub>4</sub>				22		460		
Do	314	E <sup>1</sup> / <sub>2</sub>				2	84	40		500
Lowe Michael	315	pt E <sup>1</sup> / <sub>2</sub>				77	16	1625	250	1875
Harlow Jeremiah	316	NE <sup>1</sup> / <sub>4</sub>				160		3480	800	4280
						640	0.0	13255	1625	14880

Section No. 32

Congressional Township No. 19 N, R. 5 W

Scale—Forty rods to an inch, or ten rods to a space, Congress Land, which is one mile square for a section.

Number of acres in this section, according to the United States Survey,





County, Indiana, 188

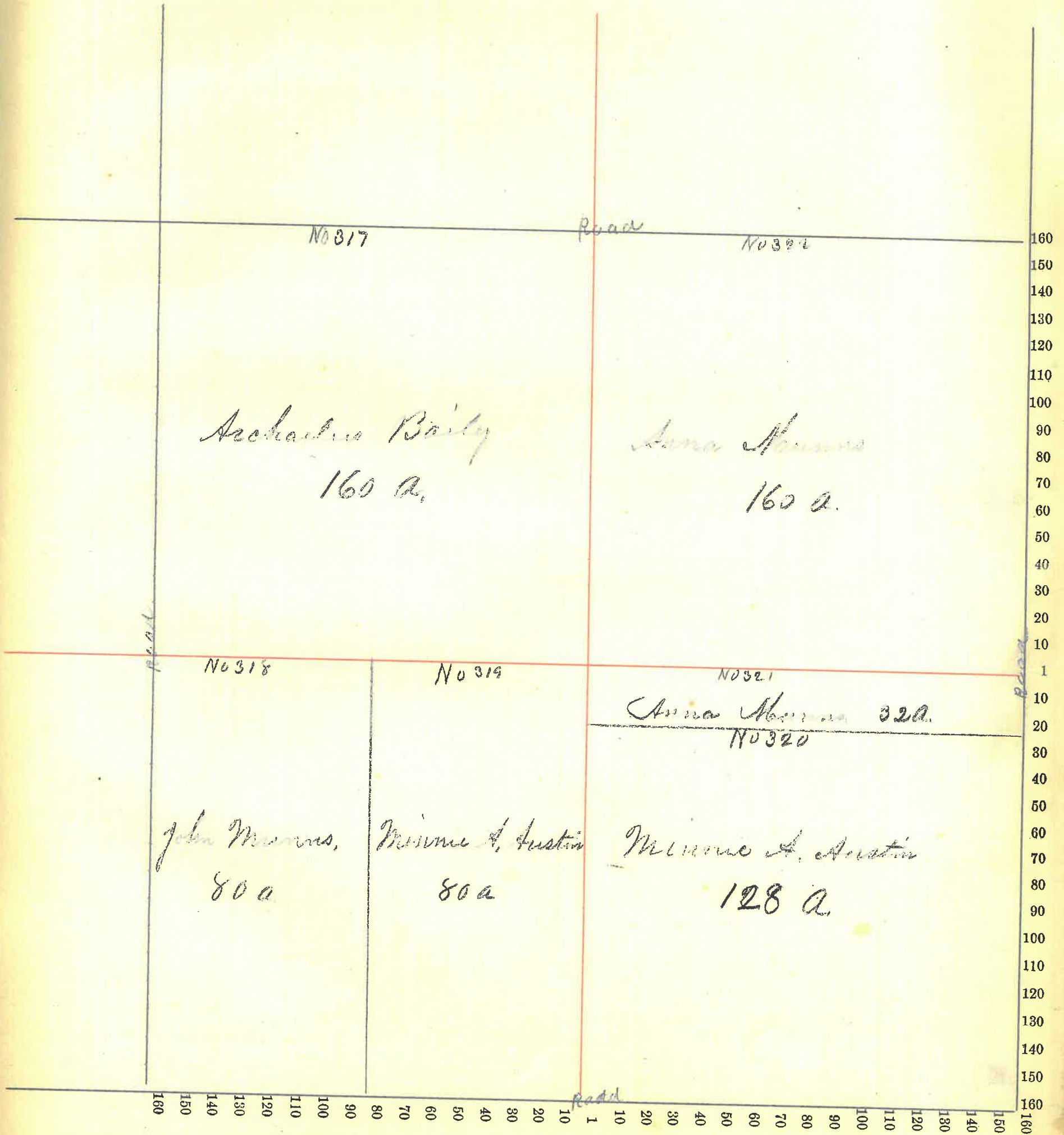
Assessor's Plat-Book for \_\_\_\_\_ Township, No. \_\_\_\_\_,

NAMES OF OWNERS.	Number on Plat.	DESCRIPTION.	Section.	Township.	Range.	Acres.	Hundredths.	Value of Lands.	Value of Improvements.	Value of Lands and Improvements.
Bailey, Arch.	317	NW 1/4	33	19	5	160		3800	200	4000
Munnis John	318	W 1/2	.	.	.	80		1735	75	1810
Austin Minnie A.	319	E 1/2	.	.	.	80		1930		
Do	320	Spt	.	.	.	128		3450		5380
Munnis Anna	321	Spt	.	.	.	32		865		
Do	322	NE 1/4	.	.	.	160		4320	450	5695
65						640	00	16100	725	16825

Section No. 33

Congressional Township No. 19 N., R. 5 W.

Scale—Forty rods to an inch, or ten rods to a space, Congress Land, which is one mile square for a section.  
Number of acres in this section, according to the United States Survey,





Assessor's Plat-Book for \_\_\_\_\_ Township, No. \_\_\_\_\_,

NAMES OF OWNERS.	Number on Plat.	DESCRIPTION.	Section.	Township.	Range.	Acres.	Hundredths.	Value of Lands.	Value of Improvements.	Value of Lands and Improvements.
Beam James G.	323	NW 1/4 NW 1/4	34	19	6	40				
Do	323a	NE 1/4 NW 1/4				40		1500	200	1700
Fletcher Wm	324	SW 1/4 NW 1/4				40		800		
Do	325	W 1/2 SW 1/4				80		1600	350	2750
Gate W H.	326	SE 1/4 NW 1/4				40		760		
Do	327	W 1/2 SE 1/4				80		1520	225	
Do	327a	E 1/2 SW 1/4				80		1520		4025
Brown Solon H	328	E 1/2 SE 1/4				80		1480	50	1530
Huckey Amanda E	329	E 1/2 NE 1/4				80		1200		1200
J. Cedars & A. Garlands Heirs	330	W 1/2 NE 1/4				80		960		960
						640		11340	825	12165


5884  
 10660  
 5334  
 64608

Section No. 34

Congressional Township No. 19 N, R. 6 W

Scale—Forty rods to an inch, or ten rods to a space, Congress Land, which is one mile square for a section.

Number of acres in this section, according to the United States Survey,





Assessor's Plat-Book for \_\_\_\_\_ Township, No. \_\_\_\_\_,


NAMES OF OWNERS.	Number on Plat.	DESCRIPTION.	Section.	Township.	Range.	Acres.	Hundredths.	Value of Lands.	Value of Improvements.	Value of Lands and Improvements.
Huckey Amanda	331	W <sup>1</sup> / <sub>2</sub> NW <sup>1</sup> / <sub>4</sub>	35	19	6	80		1440	200	1640
Hendricks Mary	332	E <sup>1</sup> / <sub>2</sub> NW <sup>1</sup> / <sub>4</sub>	.	.	.	80		1440		
Do	333	W <sup>1</sup> / <sub>2</sub> NE <sup>1</sup> / <sub>4</sub>	.	.	.	80		1520	150	
Do	333a	N <sup>1</sup> / <sub>2</sub> SE <sup>1</sup> / <sub>4</sub> SE <sup>1</sup> / <sub>4</sub>	.	.	.	20		320		3430
Brown Solon H.	334	pt W <sup>1</sup> / <sub>2</sub> SW <sup>1</sup> / <sub>4</sub>	.	.	.	20		340		340
Huckey Frederick	335	" W <sup>1</sup> / <sub>2</sub> SW <sup>1</sup> / <sub>4</sub>	.	.	.	60		1060	175	1235
Hunter Joseph & Nancy	336	E <sup>1</sup> / <sub>2</sub> SW <sup>1</sup> / <sub>4</sub>	.	.	.	80		1360		1360
Hunter Nancy	337	W <sup>1</sup> / <sub>2</sub> SE <sup>1</sup> / <sub>4</sub>	.	.	.	80		1570	250	1820
Hunter Joseph	338	SE <sup>1</sup> / <sub>4</sub> NE <sup>1</sup> / <sub>4</sub>	.	.	.	40		760	125	
Do	338	NE <sup>1</sup> / <sub>4</sub> SE <sup>1</sup> / <sub>4</sub>	.	.	.	40		680		1565
Osborn Wm. C.	339	NE <sup>1</sup> / <sub>4</sub> NE <sup>1</sup> / <sub>4</sub>	.	.	.	40		760		760
Swiger M & J.	340	S <sup>1</sup> / <sub>2</sub> SE <sup>1</sup> / <sub>4</sub> SE <sup>1</sup> / <sub>4</sub>	.	.	.	20		320	500	820
						640		1570	1400	12870

Section No. 35

Congressional Township No. 19 N., R. 6 W.

Scale—Forty rods to an inch, or ten rods to a space, Congress Land, which is one mile square for a section.

Number of acres in this section, according to the United States Survey,.....





NAMES OF OWNERS.	Number on Plat.	DESCRIPTION.	Section.	Township.	Range.	Acres.	Hundredths.	Value of Lands.	Value of Improvements.	Value of Lands and Improvements.
Osborn Wm E	341	W 1/2 NW 1/4	36	19	6	80		1600		1600
Swiger M & J	342	W 1/2 SW 1/4				80		1400		1400
Cedars John	343	E 1/2 SW 1/4				80		1760	100	
Do	344	SE 1/4 NW 1/4				40		800	225	2885
Huff James	345	NE 1/4 NW 1/4				40		880	300	
<del>Huff James</del>	346	pt W 1/2 NE 1/4				40		880		
Do	347	" W 1/2 SE 1/4				17	25	360		2420
Ball Lucinda	348	" S 1/2 SE 1/4				40		840	100	940
Ball Benjamin	349	" W 1/2 SE 1/4				37		665	150	815
Hunter, Isaiah & James	350	" E 1/2 SE 1/4				24		575	225	800
Hoff J. L.	351	" E 1/2 SE 1/4				39	43	660		
Do	352	" NE 1/4				120		2760	150	3570

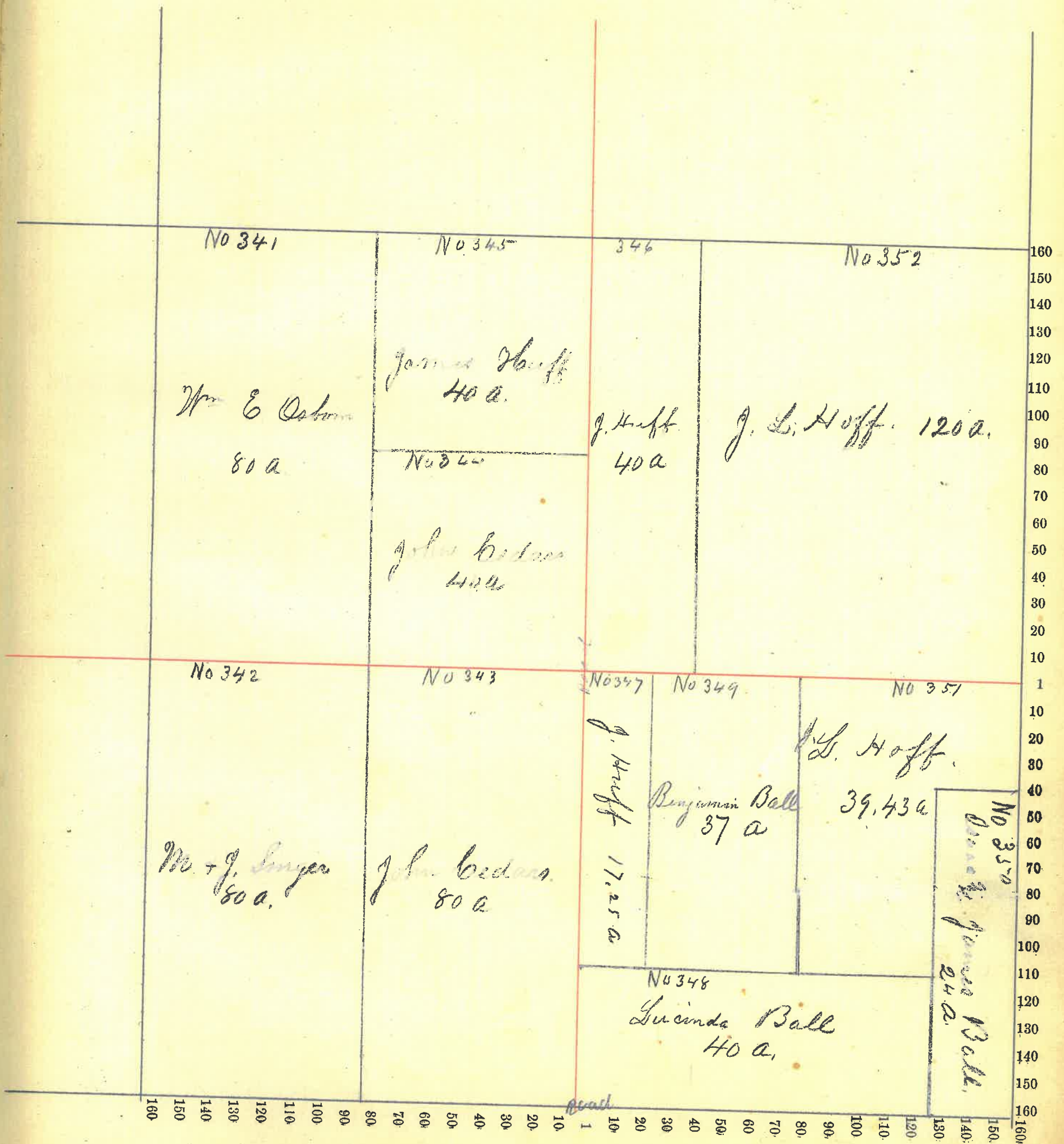
637 68 13180 1250 14430



Section No. 36

Congressional Township No. 19 N, R. 6 W

Scale—Forty rods to an inch, or ten rods to a space, Congress Land, which is one mile square for a section.  
Number of acres in this section, according to the United States Survey, .....





Section No. \_\_\_\_\_

Congressional Township No. \_\_\_\_\_, R. \_\_\_\_\_

Scale—Forty rods to an inch, or ten rods to a space, Congress Land, which is one mile square for a section.

Number of acres in this section, according to the United States Survey, \_\_\_\_\_

Crowfordsville Ind,  
E. C. Lin, W. S. L. L. L.,  
Newmarket,  
he is the mail, Indiana,

160  
150  
140  
130  
120  
110  
100  
90  
80  
70  
60  
50  
40  
30  
20  
10  
1

160  
150  
140  
130  
120  
110  
100  
90



