

ASSESSOR'S PLAT BOOK.

Wagner

Township.

Montgomery

County.

1891.

Assessor's Plat Book
Wayne Township
Montgomery County,
Indiana

1891

Last Name	First Name	Page	Notes
Alfrey	Henry	63, 64, 65, 66	
Arehart	Villa	7, 8	
Armentrout	Simon	55, 56	
Austin	Minnie A	35, 36	
Bailey	Arch	25, 26, 35, 36	
Bailey	Delila	25, 26	
Bailey	John Jr	25, 26	
Baker	Robert H	65, 66	
Baldwin	Elias J	15, 16, 17, 18, 19, 20	
Baldwin	Joseph A	7, 8, 9, 10	
Ball	Benjamin	71, 72	
Ball	James	31, 32	
Ball	Lucinda	71, 72	
Barnett	John	31, 32	
Beam	James Y	67, 68	
Berry	James A	43, 44	
Berry	Nathan C	51, 52	
Berry	Nathan C and Leona	49, 50, 51, 52, 53, 54	
Biddle	John P	37, 38	
Biddle	John P Jr	5, 6	
Biddle	John P Sr	47, 48	
Biddle	Lawson	9, 10, 11, 12	
Biddle	Racheal	17, 18	
Biddle	Samuel T and Sarah E	9, 10	
Blackford	Nathaniel	53, 54, 55, 56	
Borre	Samuel	51, 52	
Brant	Matthias	51, 52, 55, 56	
Bratton	Cyntha	17, 18, 19, 20	
Bratton	George	19, 20	
Breaks	Calvin	13, 14	
Breaks	Edith C	13, 14	
Breaks	John	13, 14	
Breaks	Thomas B	23, 24	
Bunnell	Chas J	51, 52	
Bunnell	S	43, 44	
Bunnell	Squire	41, 42	
Ceders	John	67, 68, 71, 72	
Cemetery		28	
Chambers	Richard	39, 40	
Coal Creek		4, 6	
Coons	Levi M and Mary E	5, 6	
Cord	Wm J	39, 40	
County Line Road		42	
Courtney	Thomas	43, 44, 45, 46	
Cown	John M	17, 18	
Curtis	Daniel	5, 6, 37, 38	executor of Levi Curtis estate
Curtis	Levi	5, 6, 37, 38	estate; Daniel Curtis executor
Darnell	Wm J	43, 44	
Davis	Isaac	15, 16, 19, 20, 21, 22, 29, 30, 59, 60	
Dwiggins	Isaac	17, 18, 59, 60	
Earl	John	51, 52, 53, 54	
Edwards	E H	51, 52	
Ellis	James	51, 52, 53, 54	
Ellis	Marion	63, 64	
Ellis	Mary A	43, 44, 45, 46	
Fletcher	Wm	67, 68	
Fouts	William H	37, 38	
Fouts	Wm J	43, 44	
Fowler	Cyrus M	41, 42	
Frazier	William	43, 44	
Freeman	Henry A	15, 16	
Freeman	John C	27, 28	
Freeman	Pearl	15, 16	
Freeman	Wm A	27, 28	
Fruits	Rosella	63, 64	
Garland	Adam	67, 68	heirs
Gegner	Nancy	69, 70	
Gobble	Alice M	7, 8	
Grady	Audy	39, 40	
Gray	Amanda L	1, 2	
Gray	James B	31, 32, 57, 58, 61, 62	
Gray	James T	43, 44	
Gray	John H	33, 34	
Gray	John K	51, 52	
Gray	William M	25, 26	
Green	George	57, 58, 63, 64	
Grenard	John W	39, 40	
Grenard	S J and Malinda	45, 46	
Grenard	Simeon J	39, 40	

Groves	Aquilla	39, 40
Hall	Edward F	31, 32
Hall	Elijah	31, 32
Hall	Emaline R	31, 32
Hamilton	Mary M	53, 54
Harlow	Francis M and Pricilla	15, 16
Harlow	Jeremiah	25, 26, 27, 28, 33, 34
Harlow	Lewis J	7, 8
Harlow	Nancy A	29, 30
Harlow	Wm B	31, 32
Harlow	Wm B and Mary J	29, 30
Harple	John	31, 32, 33, 34
Harshbarger	Isaac	1, 2
Harshbarger	James	1, 2
Hartsock	Chas H	65, 66
Harvey	Joseph M	55, 56
Hawk	Marion	1, 2
Hawk	Sarah C	1, 2
Hayes	John R	7, 8
Hayes	Lavina	7, 8
Hayes	Leonidas J	7, 8
Hayes	Phillip and Martha	51, 52
Heath	Abraham	19, 20, 21, 22
Heath	William D	21, 22
Henderson	Alex	61, 62, 65, 66
Henderson	Alexander	29, 30
Henderson	Jennie D	61, 62
Henderson	John	63, 64, 65, 66
Henderson	John S	61, 62
Henderson	Milton	29, 30, 65, 66
Hendricks	James W	61, 62
Hendricks	Mary A	69, 70
Hobbler	William	41, 42
Huckery	Amanda E	67, 68, 69, 70
Huckery	Frederick	69, 70
Huff	J L	71, 72
Huff	James	31, 32, 71, 72
Hunter	Isaiah and James	31, 32, 71, 72
Hunter	Nancy	69, 70
Hutchison	George	37, 38
Hutchison	John	37, 38
Jones	Isaac W	13, 14
Jones	Mary	41, 42
Jones	Robert	39, 40
Kerr	Elva J	51, 52
Keys	Jason	57, 58
Keys	Wm T	63, 64
Kline	Mahalia F	49, 50
Kyle	Virginia	5, 6
Larkin	George W	23, 24
Livengood	Thomas J	65, 66
Lowe	Jane	3, 4
Lowe	Michael	33, 34
Lowe	Santford	53, 54
Lucas	Thomas N	49, 50, 51, 52
Lynch	Simon	31, 32
McBroom	Ithanian	41, 42
McClure	Alex	51, 52
McClure	Elizabeth	27, 28
McClure	Elizabeth and Daisy	15, 16
McClure	Fred and Ettie	51, 52, 53, 54
McCoy	Johnathan	37, 38
McKinley	Jacob W	23, 24
McWhinnie	John	45, 46
Merrill	Dan	45, 46
Miller	Walter and Ira L	67, 68, 69, 70
Mills	Thomas J	37, 38
Mills	Thomas J and Elizabeth	47, 48
Mitzler	Johana	15, 16
Moore	Allen J	3, 4
Moore	Flavious J	7, 8, 9, 10, 17, 18
Moore	Levi	3, 4
Munns	Anna	35, 36
Munns	John	35, 36
Munns	John S	63, 64, 65, 66
Munns	Wm	59, 50, 51, 52, 57, 58, 59, 60
O I and W RR		20, 26, 44, 50
Osborn	W E	69, 70, 71, 72
Osborn	Wm E	29, 30
Oswalt	Benjamin	41, 42
Patten	Edna E	5, 6
Pickett	Mary A	67, 68
Pickett	Wm B	67, 68
Pierce	Elisha	19, 20
Pierce	James	45, 46
Pierce	Lydia	45, 46
Quick	Cora May	11, 12, 13, 14
Quick	Elizabeth	11, 12
Quick	Jackson	3, 4
Quick	Nathaniel	1, 2

Quick	Stebben	9, 10, 15, 16, 17, 18	
Quilen	Thomas A	7, 8	
Quillen	James T	11, 12	
Quillen	Thomas A	9, 10	
Quillen	William	7, 8, 17, 18	
Ratcliff	Sarah S	53, 54	
Remley	Ambrose	21, 22, 23, 24	
Remley	Ambrose and Minnie E	23, 24	
Remley	David and Elizabeth	57, 58	
Remley	William F	21, 22	
Remley	Wm F	27, 28	
Rider	Wm and Etal	49, 50	
Road		2, 4, 6, 8, 10, 12, 14, 16, 18, 20, 22, 24, 26, 28, 30, 32, 32, 36, 38, 40, 42, 44, 46, 48, 50, 52, 54, 56, 58	
Runyan	George	65, 66	
Runyan	Nancy A	45, 46	
Rusk	David J	45, 46	
Rusk	Dennis	43, 44	
Rusk	Martha A	45, 46	
Rusk	Squire	39, 40, 47, 48, 51, 52	
Sanders	James	11, 12	
Sayers	Elston	37, 38, 39, 40	
Schenck	C	29, 30	
schenck	Chrineyence	61, 62	
Schenck	Edgar	25, 26	
Schenck	J O	29, 30	
Schlosser	Joseph and Fannie	51, 52	
Shaffer	Samuel S	13, 14	
Shanklin	Fred	11, 12	
Shanklin	James H	23, 24	
Shanklin	Margaret	13, 14	
Simpson	Annie M	43, 44	
Simpson	Margertt J	19, 20	
Singer	M and J	69, 70	
Singer	M J	71, 72	
Singer	Melissa	69, 70	
Smal	Edward	53, 54	
Smal	John	53, 54, 55, 56	in trust for Nathan B
Smal	John and Louisa	51, 52	
Smal	Sarah M	53, 54	
Small	Cynthia P etal	57, 58	
Small	John	57, 58	
Smith	Margaret	41, 42	
Snyder	Albert D and Mary E	1, 2	
Snyder	O N	33, 34	
Steele	George W	1, 2	
Stonebraker	Absolem P	9, 10	
Stonebraker	Daniel H	9, 10, 15, 16	
Stonebraker	Elias	15, 16	
Stonebraker	John A	9, 10	
Stonebraker	John W	9, 10	
Stout	George W	27, 28	
Stout	Joel	25, 26	
Stout	Thomas and Elizabeth	27, 28	
Surface	Martin	5, 6	
Surface	Mary J	5, 6	
Swank	Dolly E	15, 16	
Swank	John and Mary E	11, 12	
Swank	Joseph B	5, 6	
Switzer	Abraham C	27, 28	
Switzer	Milton J	29, 30	
Switzer	Wm F	19, 20, 29, 30	
Tate	Maria	67, 68	
Thompson	A T	49, 50, 59, 60	
Thompson	David	49, 50, 59, 60	
Thompson	Frank	33, 34	
Thompson	James	33, 34	
Thompson	John S	59, 60	
Thompson	Thomas C	33, 34	
Tracy	Basil	5, 6, 37, 38, 47, 48	
Utterback	A J and Elizabeth D	1, 2	
Utterback	Harman	3, 4, 9, 10	
Utterback	John T	3, 4	
Utterback	Vincent	3, 4	
Vaughn	Esther	31, 32, 33, 34	
Walters	Henry	23, 24, 25, 26	
Wesley Chapel		28	
Williams	Louisa	53, 54, 57, 58, 63, 64, 65, 66	
Wilson	Mary J	31, 32	
Wilson	Minnie E	53, 54	
Wood	William H	5, 6	
Works	Robert	55, 56	
Zigler	Carrie M	41, 42	
Zigler	Daniel H	41, 42	
Zigler	Harley H	41, 42	
Zigler	Phoebe J	41, 42	
Zuck	Elmira	13, 14	

Montgomery County, Indiana, 1891.

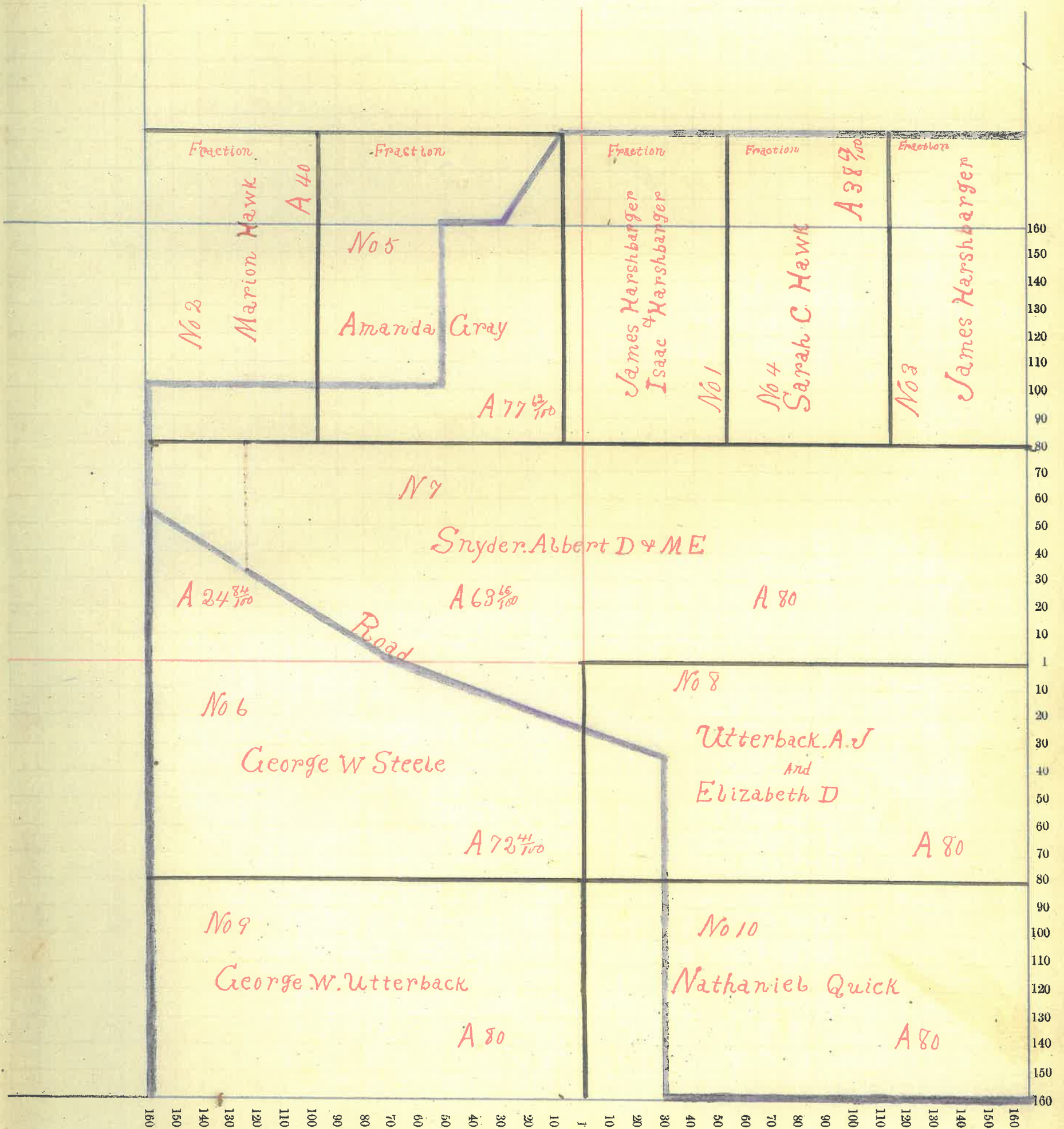
Assessor's Plat Book for Wayne Township, No.

NAMES OF OWNERS.	Number on Plat.	DESCRIPTION.	Section.	Township.	Range.	Acres.	Hundredths.	Value of Lands.	Value of Improvements.	Value of Lands and Improvements.	
Harshbarger Isaac	1	Pt N ² NE ⁴	4	19	5	6	33	130		130	
Hark Marions	2	Pt N ² NW ⁴	4	19	5	40		1040	375	1415	
Harshbarger James	3	Pt N ² NE ⁴	4	19	5	69	78	1520	75	1595	
Hark Sarah C	4	Pt N ² NE ⁴	4	19	5	38	67	835	50	885	
Gray Amanda E	5	Pt N ² NW ⁴	4	19	5	77	62	2000	225	2225	
Steele George W	6	Pt N ² SW ⁴	4	19	5	72	41	1870	180		
Same	"	Pt S ² NW ⁴	4	19	5	24	84	530		2580	
Snyder Albert D and Mary E	7	S ² NE ⁴	4	19	5	80		2160	250	2410	
Same		Pt S ² NW ⁴	4	19	5	62	66	1480		1480	
Utterback A J and Elizabeth D	8	N ² SE ⁴	4	19	5	80		2240	275	2515	
Utterback George W	9	S ² SW ⁴	4	19	5	80		1920	250	2170	
Quick Nathaniel	10	S ² SE ⁴	4	19	5	80		2240	450	2690	
1								712	3117965	2130	20095

Section No. 4

Congressional Township No. 19, R. 5

SCALE:—Forty rods to an inch, or ten rods to a space, Congress Land, which is one mile square for a section.



Montgomery County, Indiana, 1891.

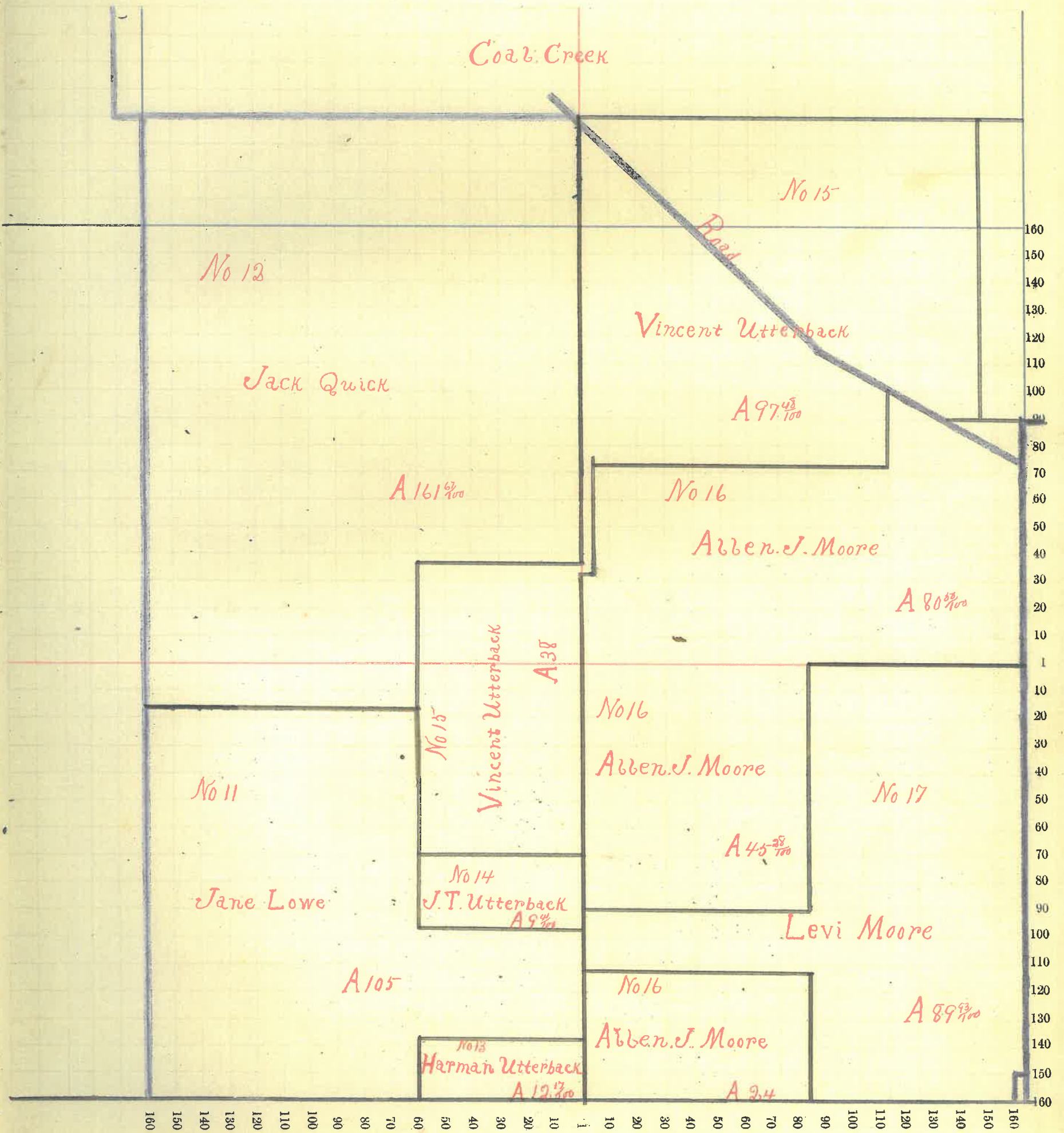
Assessor's Plat Book for Wayne Township, No.

NAMES OF OWNERS.	Number on Plat.	DESCRIPTION.	Section.	Township.	Range.	Acres.	Hundredths.	Value of Lands.	Value of Improve-ments.	Value of Lands and Improvements.
Lowe Jane	11	Pt	SW ⁴	5	19	5	105	3045	450	3495
Quick Jackson	12		NW ⁴	5	19	5	161	67	4830	800
Same	"	Pt-N ²	Sect	5	19	5	32	75	960	6590
Utterback Harman	13	Pt E ²	SW ⁴	5	19	5	12	17	335	335
Utterback John T	14	Pt	Sect	5	19	5	19	41	530	530
Utterback Vincent	15	Pt	Sect	5	19	5	135	48	3780	675 4455
Moore Allen J	16	Pt	NE ⁴	5	19	5	80	50	2240	700
Same	"	Pt-N ²	SE ⁴	5	19	5	69	28	2090	5030
Moore Levi	17	Pt	SE ⁴	5	19	5	89	93	2490	350 2840

Section No. 5

Congressional Township No. 19, R. 5

SCALE: - Forty rods to an inch, or ten rods to a space, Congress Land, which is one mile square for a section.



Montgomery County, Indiana, 1891.

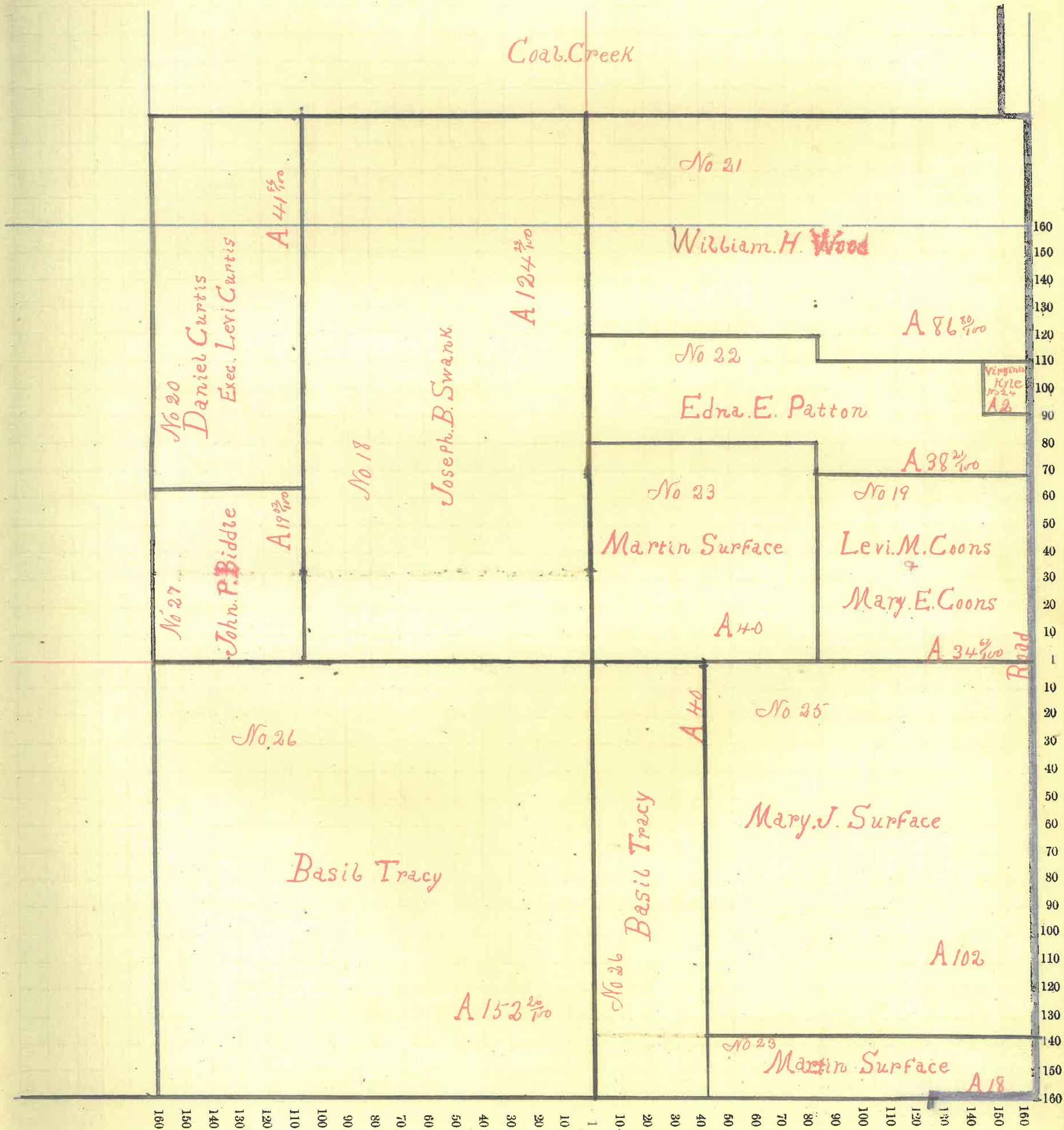
Assessor's Plat Book for Wayne Township, No. _____

NAMES OF OWNERS.	Number on Plat.	DESCRIPTION.	Section.	Township.	Range.	Acres.	Hundredths.	Value of Lands.	Value of Improvements.	Value of Lands and Improvements.
Swank Joseph B	18	Pt	NE ⁴	6	19	5	124 29	2800	300	3100
Coons Levi M and Mary E	19	Pt	E ² NE ⁴	6	19	5	34 67	950	100	1050
Curtis Daniel Exec Levi Curtis	20	Pt-N ²	NE ⁴	6	19	5	41 96	1025		1025
Wood William H.	21	Pt-N ²	NE ⁴	6	19	5	86 80	2250	150	2400
Patten Edna E	22	Pt	NE ⁴	6	19	5	38 21	900	200	1100
Surface Martin Same	23	Pt-S ² Pt	NE ⁴ SE ⁴	6	19	5	40 18	880 395		1275
Kyle Virginia	24	Pt-S ²	NE ⁴	6	19	5	2	60	40	100
Surface Mary J	25	Pt	SE ⁴	6	19	5	102	2530	450	3000
Tracy Basib	26	Pt	S ²	6	19	5	192 20	2880		2880
Biddle John P. Jr	27	Pt-N ²	NE ⁴	6	19	5	19 52	475		475

Section No. 6

Congressional Township No. 19, R. 5

SCALE: - Forty rods to an inch, or ten rods to a space, Congress Land, which is one mile square for a section.



Montgomery County, Indiana, 1891.

Assessor's Plat Book for Wayne Township, No. _____

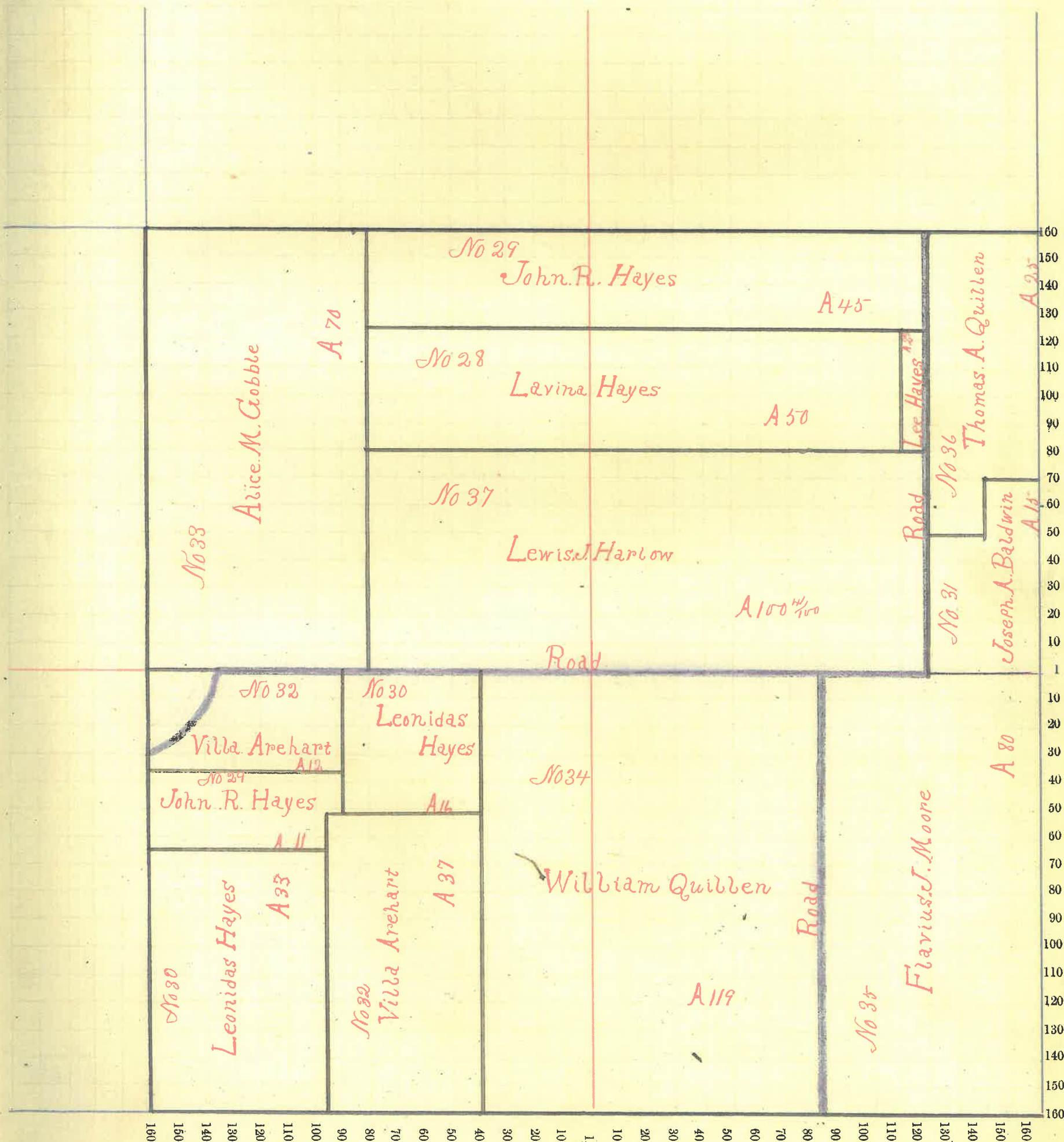
NAMES OF OWNERS.	Number on Plat.	DESCRIPTION.	Section.	Township.	Range.	Acres.	Hundredths.	Value of Lands.	Value of Improve-ments.	Value of Lands and Improvements.
Hayes Larina	28	Pt-N ²	Sect. 7	19	5	50		1250		1250
Hayes John R	29	Pt-N ²	Sect 7	19	5	45		1125	400	
Same	"	Pt-N ²	SW ⁴	7	19	5	11	275		1800
Hayes Leonidas J	30	Pt-E ²	SW ⁴	7	19	5	16	1225	700	1925
Same	"	Pt-N ²	SW ⁴	7	19	5	33			
Same	"	Pt	NE ⁴	7	19	5	2 50			
Baldwin Joseph A	31	Pt-S ²	NE ⁴	7	19	5	15	375		375
Arhart Villa	32	Pt	SW ⁴	7	19	5	49	1275	225	1500
Goble Alice M.	33	N ²	SW ⁴	7	19	5	70	1220		1220
Quillen William	34	E ²	SW ⁴	7	19	5	40	1000		
Same	"	N ²	SE ⁴	7	19	5	79	1975	700	3675
Moore Florianus J	35	E ²	SE ⁴	7	19	5	80	2240	400	2640
Quillen Thomas A	36	Pt-E ²	NE ⁴	7	19	5	25	700	300	1000
Harlow Lewis J	37	Pt-S ² N ²	Sect 7	19	5	100 41		2700	100	2800

615 9 15360 2825 18185

Section No. 7

Congressional Township No. 19, R. 5

SCALE:—Forty rods to an inch, or ten rods to a space, Congress Land, which is one mile square for a section.



Montgomery County, Indiana, 1891.

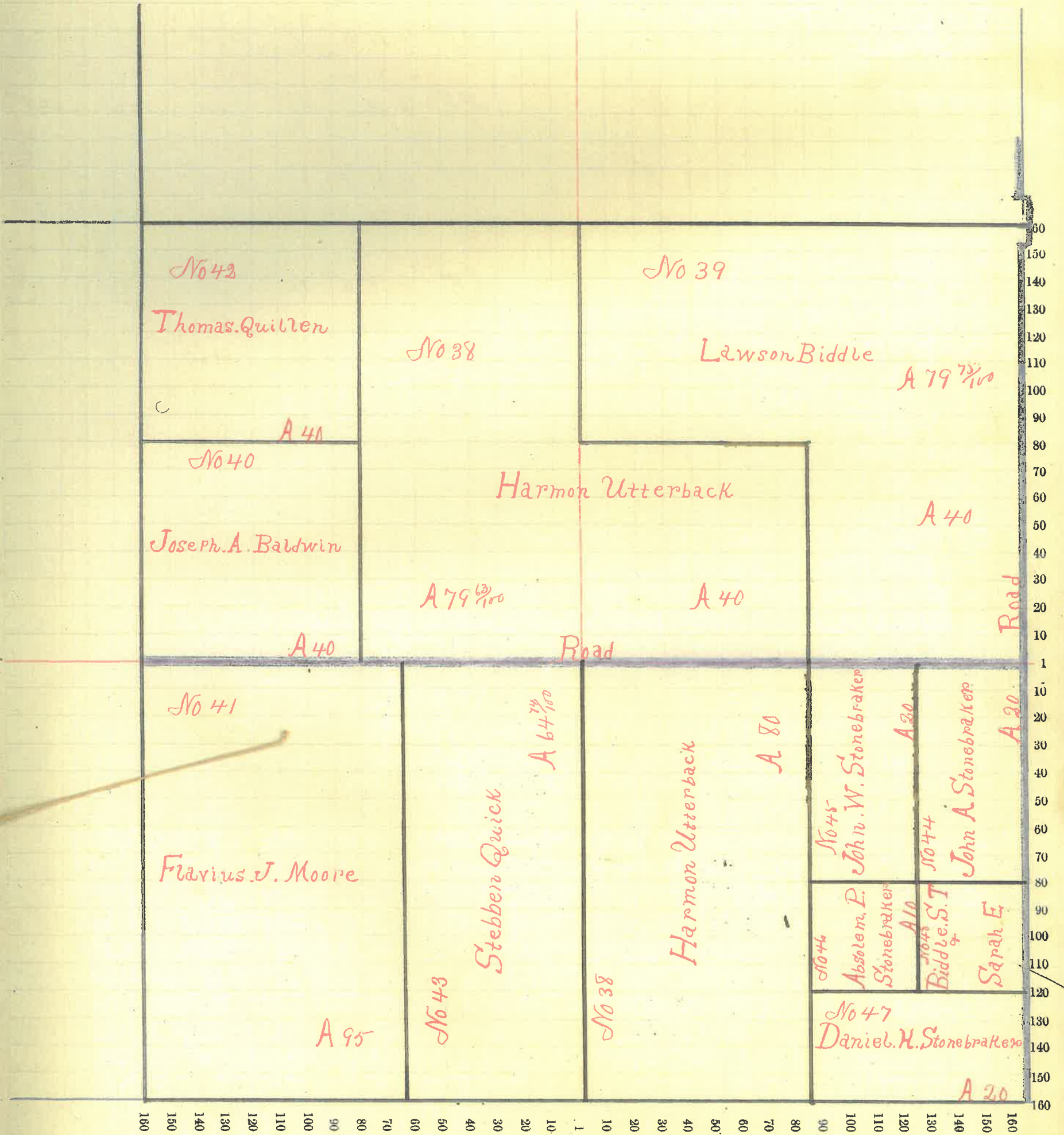
Assessor's Plat Book for Waynes Township, No. _____

NAMES OF OWNERS.	Number on Plat.	DESCRIPTION.	Section.	Township.	Range.	Acres.	Hundredths.	Value of Lands.	Value of Improvements.	Value of Lands and Improvements.
Utterback Harmon	38	V ²	S 8 ⁴	8	19	5	80	2240		
Same	"	Pt S ²	N 8 ⁴	8	19	5	40	1120		
Same	"	S ²	NW ⁴	8	19	5	79 63	2210	350	5920
Biddle Lanson	39	N ²	N 8 ⁴	8	19	5	79 75	2210		
Same	"	Pt S ²	N 8 ⁴	8	19	5	40	720	350	3280
Baldwin Joseph A	40	Pt S ²	NW ⁴	8	19	5	40	1120	100	1220
Moore Florianus J	41	Pt	SW ⁴	8	19	5	95	2850		2850
Quillen Thomas A	42	Pt N ²	NW ⁴	8	19	5	40	1080		1080
Quick Stebbin	43	Pt S ²	SW ⁴	8	19	5	64 94	1790		1790
Stonebraker John A	44	Pt S ²	S 8 ⁴	8	19	5	20	480		480
Stonebraker John W	45	Pt S ²	S 8 ⁴	8	19	5	20	480	150	630
Stonebraker Absolom P	46	Pt S ²	S 8 ⁴	8	19	5	10	240		240
Stonebraker Daniel H	47	Pt S ²	S 8 ⁴	8	19	5	20	480	175	655
Biddle Samuel T and Sarah E	48	Pt S ²	S 8 ⁴	8	19	5	10	250	100	350

Section No. 8

Congressional Township No. 19, R. 5

SCALE:— Forty rods to an inch, or ten rods to a space, Congress Land, which is one mile square for a section.



Montgomery County, Indiana, 1891.

Assessor's Plat Book for Wayne Township, No. _____

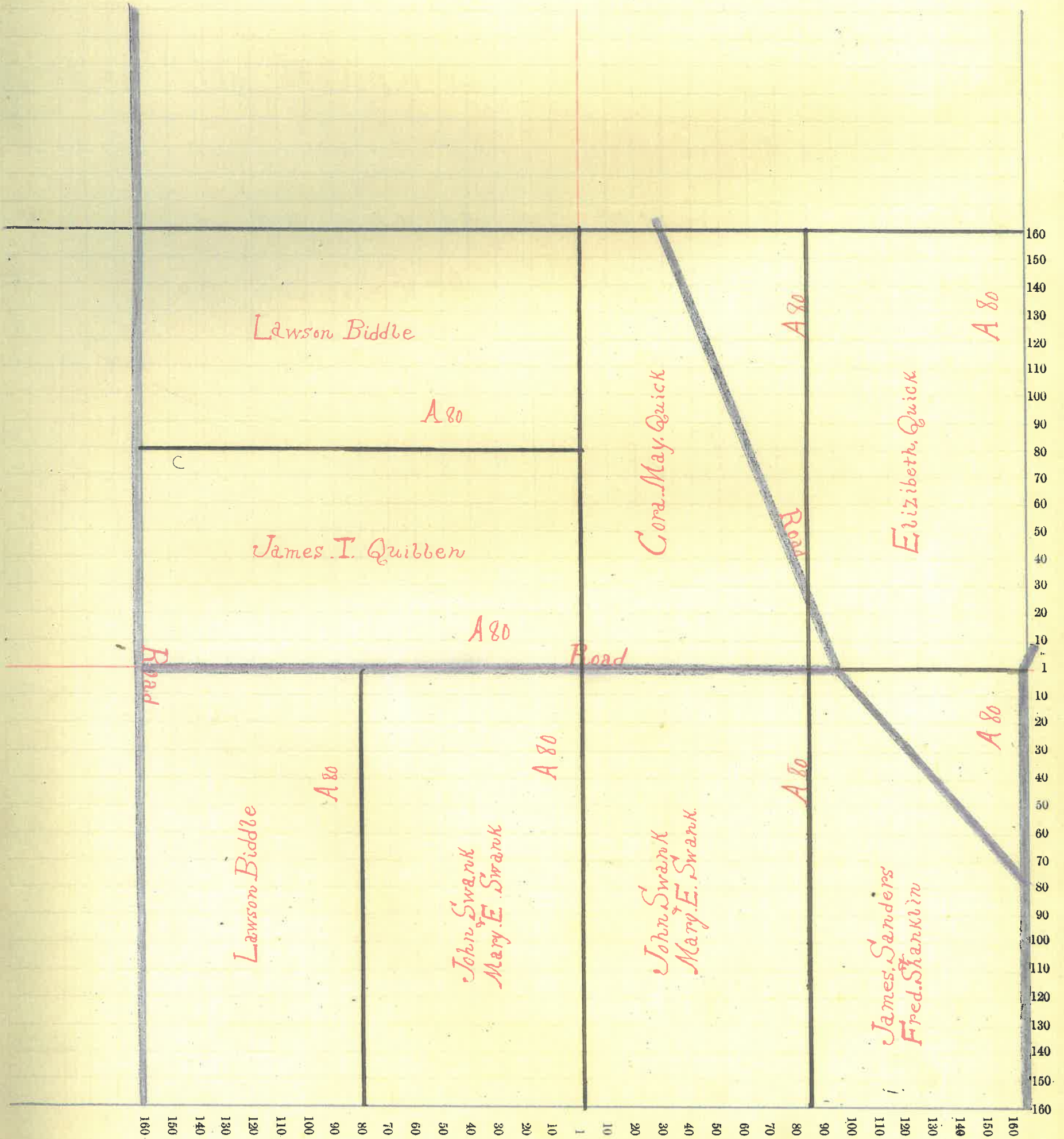
NAMES OF OWNERS.	Number of Plat.	DESCRIPTION.	Section.	Township.	Range.	Acres.	Hundredths.	Value of Lands.	Value of Improvements.	Value of Lands and Improvements.
Biddle Lawson	49	N ²	NW ⁴	9	19	5	80	2080		
Same	"	W ²	SW ⁴	9	19	5	79 92	2210		4290
Quillen James T	50	S ²	NW ⁴	9	19	5	80	2520	150	2670
Quick Cora May	51	W ²	NE ⁴	9	19	5	80	2160	100	2260
Swank John and Mary E.	52	E ²	SW ⁴	9	19	5	80	2240		
		W ²	SE ⁴	9	19	5	80	2240	200	4680
Shanklin Fred	53	Pl-E ²	SE ⁴	9	19	5	10	240	50	290
Quick Elizabeth	54	E ²	NE ⁴	9	19	5	80	2160	550	2710
Sanders James	55	Pl-E ²	SE ⁴	9	19	5	70	1680	275	1955

639 9217530 1325-18855

Section No. 9

Congressional Township No. 19, R. 5

SCALE:—Forty rods to an inch, or ten rods to a space, Congress Land, which is one mile square for a section.



Montgomery County, Indiana, 1891.

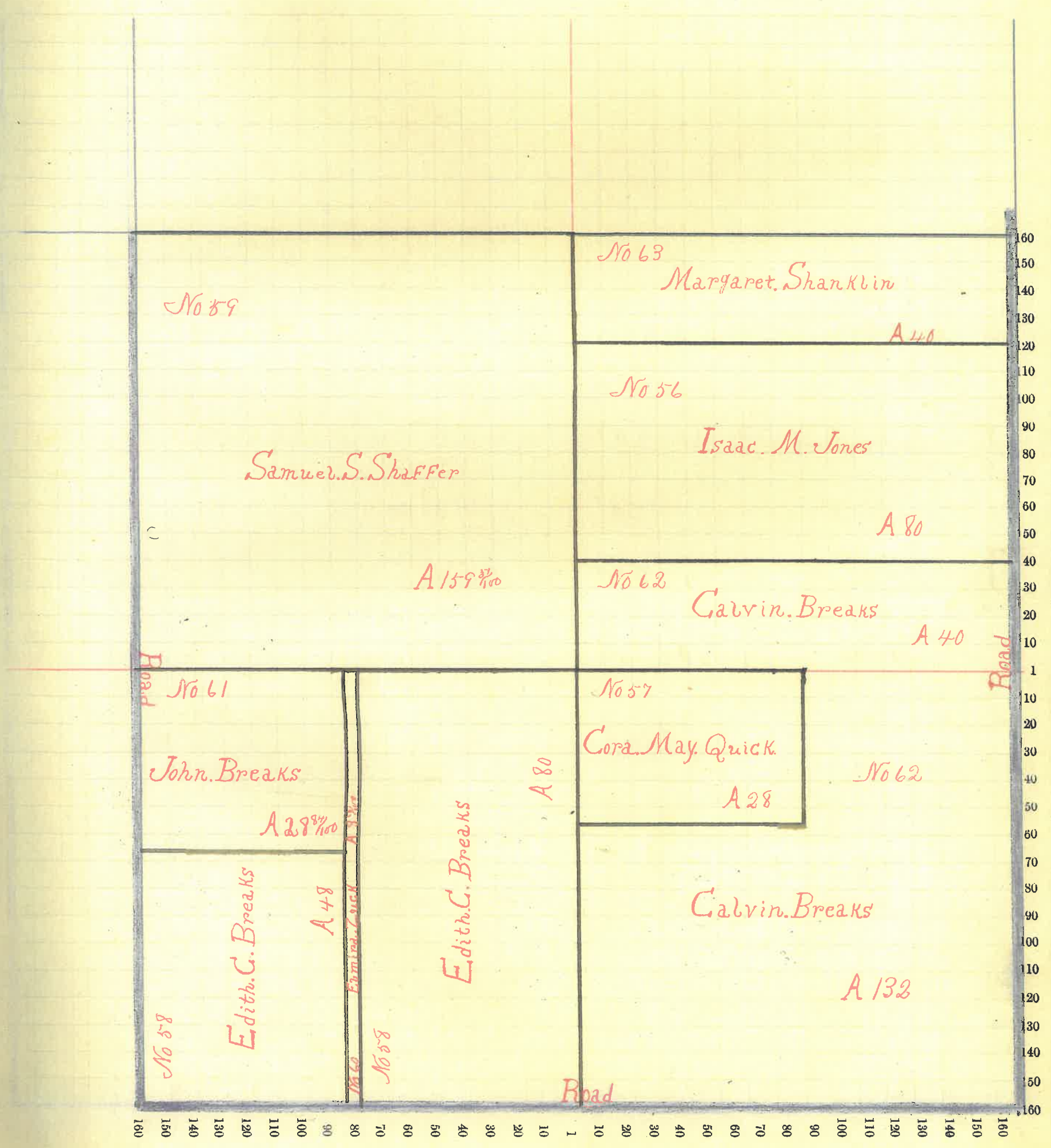
Assessor's Plat Book for Waynes Township, No. _____

NAMES OF OWNERS.	Number on Plat.	DESCRIPTION.	Section.	Township.	Range.	Acres.	Hundredths.	Value of Lands.	Value of Improvements.	Value of Lands and Improvements.	
Jones Isaac W	56	Pt	NE ^{1/4}	16	19	5	80	2320	650	2970	
Quick Cora May	57	Pt W ²	SE ^{1/4}	16	19	5	28	575	100	675	
Breaks Edith G	58	Pt	SW ^{1/4}	16	19	5	128	3585	300	3885	
Shaffer Samuel S	59		NW ^{1/4}	16	19	5	139	51	4370	250	4620
Quick Elmira	60	Pt W ²	SW ^{1/4}	16	19	5	3	15	80		80
Breaks John	61	Pt W ²	SW ^{1/4}	16	19	5	28	84	725		725
Breaks Calvin	62	Pt	SE ^{1/4}	16	19	5	132	4140	400		
Same	"	S ^{1/4}	NE ^{1/4}	16	19	5	40	12,00			5740
Shanklin Margaret	63	N ^{1/4}	NE ^{1/4}	16	19	5	40	1120			1120

Section No. 16

Congressional Township No. 19, R. 5

SCALE:—Forty rods to an inch, or ten rods to a space, Congress Land, which is one mile square for a section.



Montgomery County, Indiana, 1891.

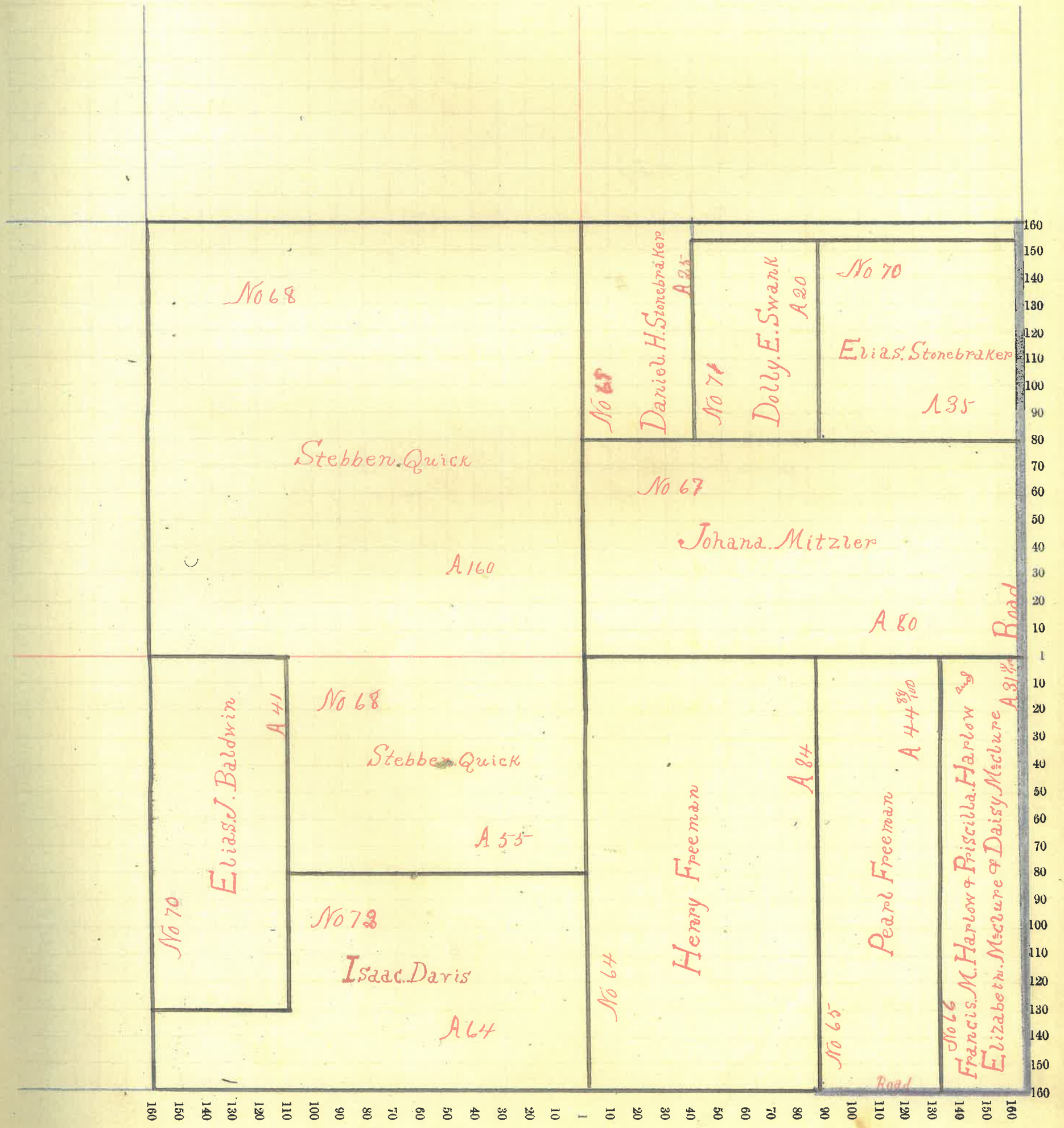
Assessor's Plat Book for Wayne Township, No. _____

NAMES OF OWNERS.	Number on Plat.	DESCRIPTION.	Section.	Township.	Range.	Acres.	Hundredths.	Value of Lands.	Value of Improvements.	Value of Lands and Improvements.
Freeman Henry A	64 Pt	SE ⁴	17	19	5	84		2350	200	2550
Freeman Pearl	65 Pt	SE ⁴	17	19	5	44.89		1230	100	1330
Harlow Francis M and Harlow Priscilla and McClure Elizabeth and McClure Daisy	66 Pt E ²	SE ⁴	17	19	5	31.11		775		775
Mitzler Johana	67 S ²	NE ⁴	17	19	5	80		2000	250	2250
Quick Steffen	68	NW ⁴	17	19	5	160		4480		
Same	" Pt-N ²	SW ⁴	17	19	5	55		1540		6020
Stonebraker Daniel H	69 Pt-N ²	NE ⁴	17	19	5	25		625		625
Stonebraker Elias	70 Pt-E ²	NE ⁴	17	19	5	35		875		875
Swank Dolly E	71 Pt-N ²	NE ⁴	17	19	5	20		500	25	525
Davis Isaac	72 Pt-S ²	SW ⁴	17	19	5	64		1985		1985
Baldwin Elias J	73 Pt-N ²	SW ⁴	17	19	5	41		1230		1230
						15		640	17590	575 18165

Section No. 17

Congressional Township No. 19, R. 5

SCALE: - Forty rods to an inch, or ten rods to a space, Congress Land, which is one mile square for a section.



Montgomery County, Indiana, 1891.

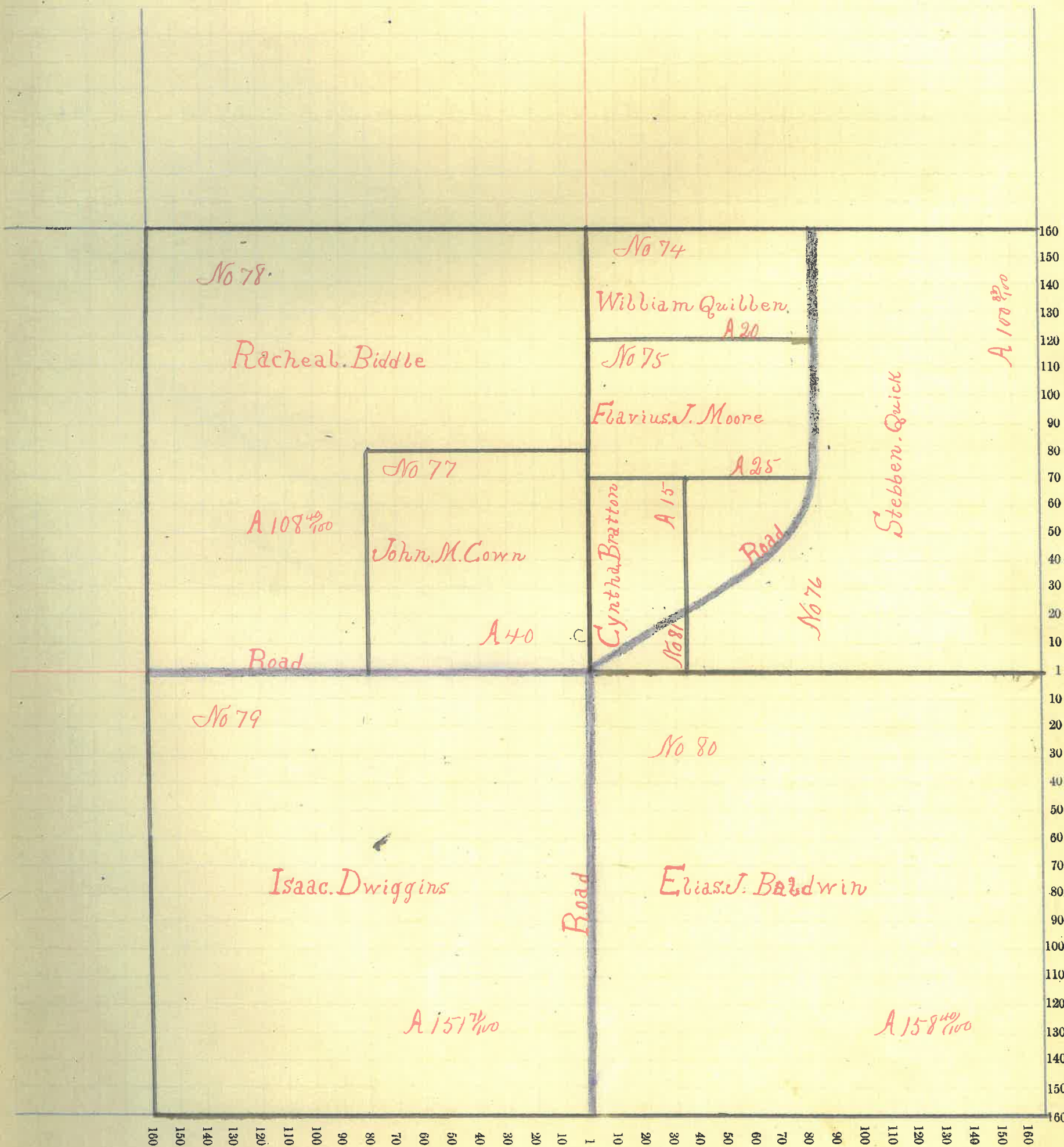
Assessor's Plat Book for Wayne Township, No. _____

NAMES OF OWNERS.	Number on Plat.	DESCRIPTION.	Section.	Township.	Range.	Acres.	Hundredths.	Value of Lands.	Value of Improvements.	Value of Lands and Improvements.	
Quillers William	74	Pt N ²	NE ⁴	18	19	5	20	300		300	
Moore Flavius J	75	Pt N ²	NE ⁴	18	19	5	25	575		575	
Quick Stebbens	76	Pt N ²	NE ⁴	18	19	5	20	33	500		
Same	"	E ²	NE ⁴	18	19	5	80	2740	1800	4740	
Cowan John M	77	Pt E ²	NE ⁴	18	19	5	40	1160		1160	
Biddle Rachel	78	N ²	NE ⁴	18	19	5	68	40	1485		
Same	"	Pt N ²	NE ⁴	18	19	5	40	890	225	2600	
Orriggins Isaac	79		SW ⁴	18	19	5	151	71	4830	700	5530
Baldwin Elias J	80		SE ⁴	18	19	5	158	40	5050	125	5175
Bratton Cynthia	81	Pt S ²	NE ⁴	18	19	5	15	450		450	

Section No. 18

Congressional Township No. 19, R. 5

SCALE:—Forty rods to an inch, or ten rods to a space, Congress Land, which is one mile square for a section.



Montgomery County, Indiana, 1891.

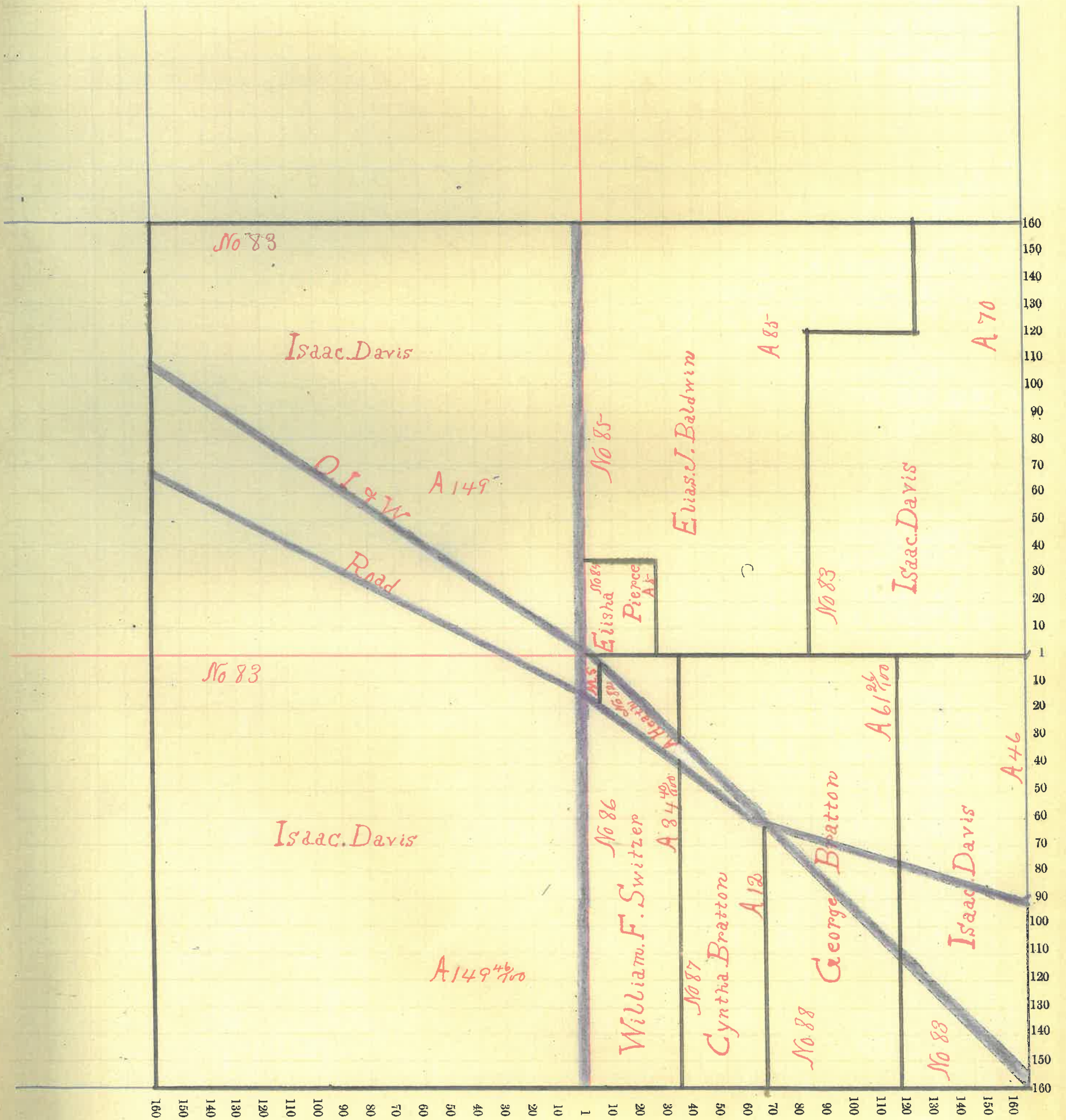
Assessor's Plat Book for Wayne Township, No.

NAMES OF OWNERS.	Number on Plat.	DESCRIPTION.	Section.	Township.	Range.	Acres.	Hundredths.	Value of Lands.	Value of Improvements.	Value of Lands and Improvements.
Heath Abraham	82	Pt. N ²	SE ⁴	19	19	5	345	120	200	320
Davis Isaac	NO 83		NW ⁴	19	19	5	149	5960		
Same	"		SW ⁴	19	19	5	149 46	6705	1800	
Same	"	Pt. E ²	NE ⁴	19	19	5	46	1568		
Same	"	Pt. E ²	SE ⁴	19	19	5	70	2380		18410
Pierce Elisha	84	Pt. N ²	NE ⁴	19	19	5	5	200	200	400
Baldwin Elias J	85	Pt. N ²	NE ⁴	19	19	5	75	2525	600	
" Same	"	Pt. E ²	NE ⁴	19	19	5	10	350		3475
Smitzer H. F.	86	Pt. N ²	SE ⁴	19	19	5	34 40	1195		1195
Bratton Cynthia	87	Pt. N ²	SE ⁴	19	19	5	12	420	500	920
Bratton George	88	Pt.	SE ⁴	19	19	5	61 20	2075	225	2300
Simpson Margaret J	89	Pt.	SE ⁴	19	19	5	75	25	175	200

Section No. 19

Congressional Township No. 19, R. 5

SCALE:—Forty rods to an inch, or ten rods to a space, Congress Land, which is one mile square for a section.



f Lands
d
ments.

10

10

10

5

5

0

0

0

220

Montgomery County, Indiana, 1891.

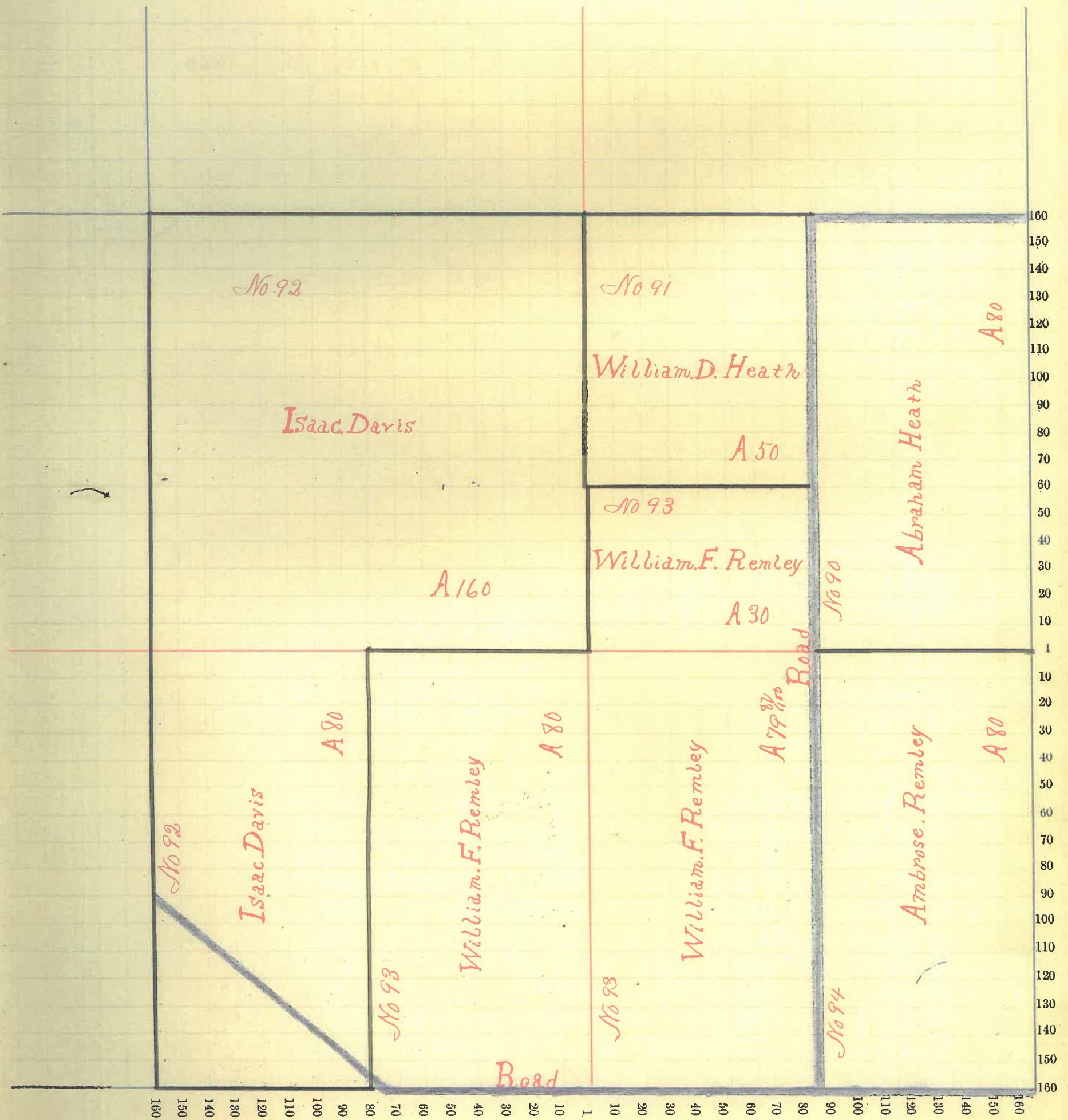
Assessor's Plat Book for Wayne Township, No. _____

NAMES OF OWNERS.	Number on Plat.	DESCRIPTION.	Section.	Township.	Range.	Acres.	Hundredths.	Value of Lands.	Value of Improvements.	Value of Lands and Improvements.	
• Heath Abraham	90	E ³	NE ⁴	20	19	5	80	2560	200	2760	
• Heath William D	91	pt N ²	NE ⁴	20	19	5	50	1500	250	1750	
• Davis Isaac	92		NW ⁴	20	19	5	160	5280			
Same	"	N ²	SW ⁴	20	19	5	80	2640	550	8470	
• Remley William F	93	E ³	SW ⁴	20	19	5	80	} 5565	2500		
Same	"	N ²	SE ⁴	20	19	5	79				
Same	"	pt N ²	NE ⁴	20	19	5	30			990	9055
• Remley Ambrose	94	E ²	SE ⁴	20	19	5	80	2800		2800	
639 8721325								3800	24835		

Section No. 20

Congressional Township No. 19, R. 5

SCALE:—Forty rods to an inch, or ten rods to a space, Congress Land, which is one mile square for a section.



Montgomery County, Indiana, 1891.


Assessor's Plat Book for Wayne Township, No. _____

NAMES OF OWNERS.	Number on Plat.	DESCRIPTION.	Section.	Township.	Range.	Acres.	Hundredths.	Value of Lands.	Value of Improvements.	Value of Lands and Improvements.
Remley Ambrose and Minnie E	95	W ²	SW ⁴	21	19	5	80	2960	2500	5460
Remley Ambrose	96	W ²	NW ⁴	21	19	5	80	2480		
Same	"	E ²	SW ⁴	21	19	5	80	2960		5440
Larkin George W	97	E ²	NW ⁴	21	19	5	80	2480	100	2580
Breaks Thomas B	98		NE ⁴	21	19	5	160	5440	200	5640
McKinley Jacob W	99	W ²	SE ⁴	21	19	5	80	2800	350	3150
Shanklin James H	100	SE ⁴	SE ⁴	21	19	5	40	1200	200	1400
Walters Henry	101	NE ⁴	SE ⁴	21	19	5	40	1240		1240

Section No. 21

Congressional Township No. 19, R. 5

SCALE: - Forty rods to an inch, or ten rods to a space, Congress Land, which is one mile square for a section.



Montgomery County, Indiana, 1891.

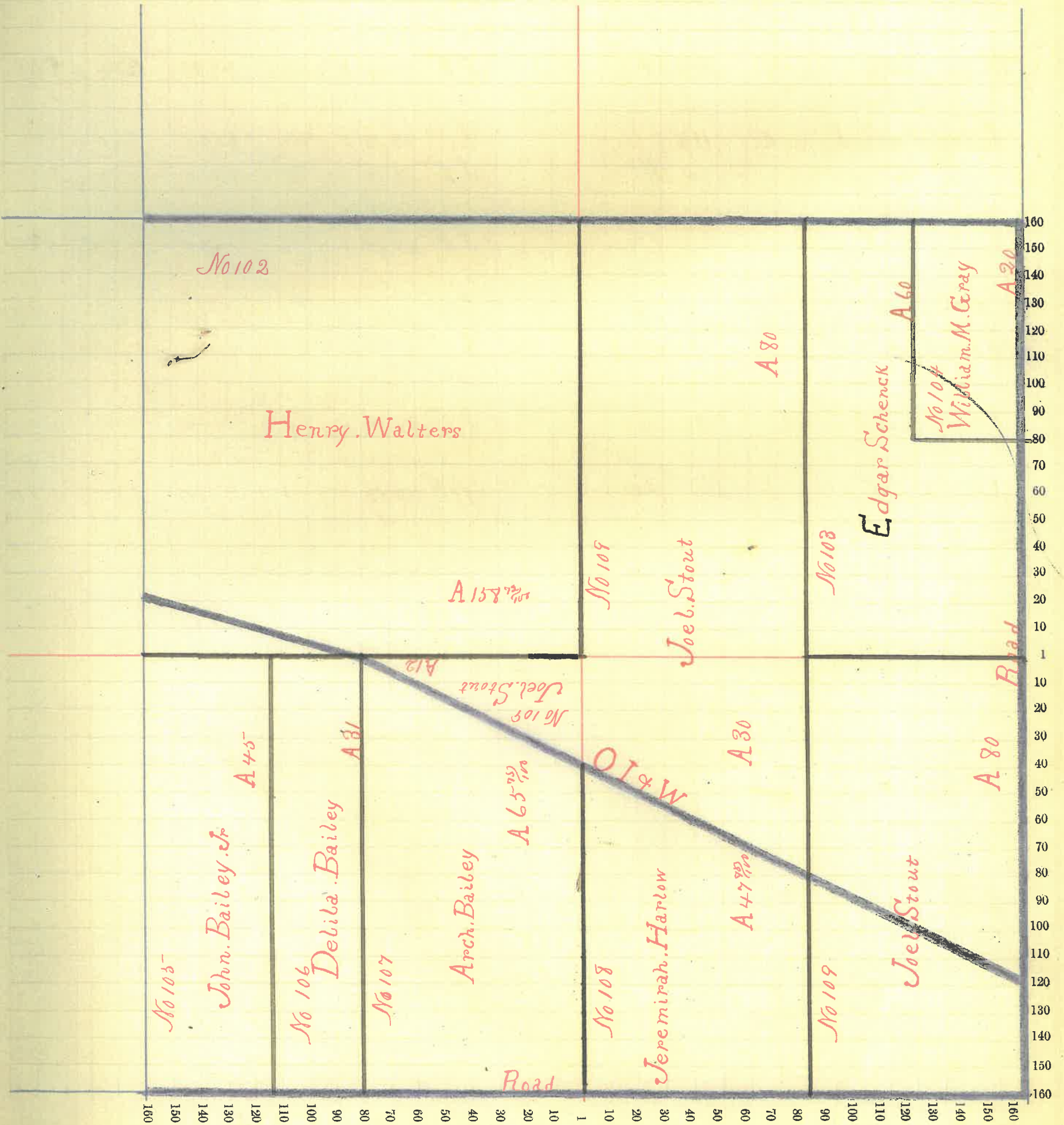
Assessor's Plat Book for Wayne Township, No. _____

NAMES OF OWNERS.	Number on Plat.	DESCRIPTION.	Section.	Township.	Range.	Acres.	Hundredths.	Value of Lands.	Value of Improvements.	Value of Lands and Improvements.	
Walters Henry	102		NW ⁴	28	19	5	158	72	5845	650	6495
Schuck Edgar	103	Pt E ²	NE ⁴	28	19	5	60		1980		1980
Gray William M	104	Pt E ²	NE ⁴	28	19	5	20		660	350	1010
Bailey John, Jr	105	Pt W ²	SW ⁴	28	19	5	45		1350		1350
Bailey Delila	106	Pt W ²	SW ⁴	28	19	5	31		930	250	1180
Bailey Arch	107	Pt E ²	SW ⁴	28	19	5	65	75	1815		1815
Harlow Jeremirak	108	Pt E ²	SE ⁴	28	19	5	47	75	1310	700	2010
Stout Joeb	109	Pt E ²	SW ⁴	28	19	5	12		360		
Same	"	Pt W ²	SE ⁴	28	19	5	30		960		
Same	"	E ²	SE ⁴	28	19	5	80		2560		
Same	"	W ²	NE ⁴	28	19	5	80		2800	900	7580

Section No. 28

Congressional Township No. 19, R. 5

SCALE:—Forty rods to an inch, or ten rods to a space, Congress Land, which is one mile square for a section.



Montgomery County, Indiana, 1891.

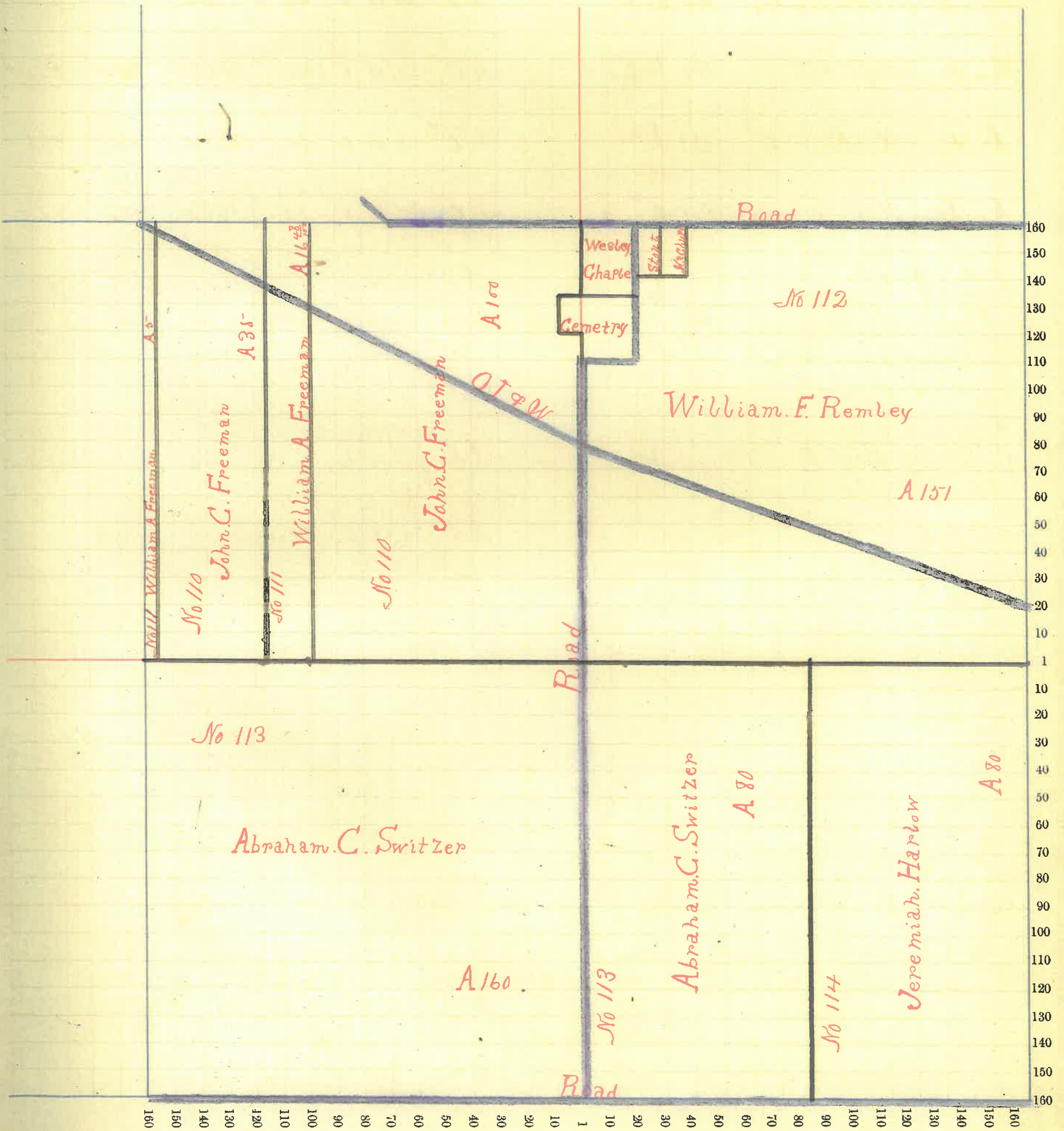
Assessor's Plat Book for Wayne Township, No. _____

NAMES OF OWNERS.	Number on Plat.	DESCRIPTION.	Section.	Township.	Range.	Acres.	Hundredths.	Value of Lands.	Value of Improvements.	Value of Lands and Improvements.	
Freeman John C	110 Pt	NW ⁴	29	19	5	135	78	4860	900	5760	
Freeman Mrs A	111 Pt	NW ⁴	29	19	5	21	48	735		735	
Remley Mrs F	112 Pt	NE ⁴	29	19	5	151		5585	375	5960	
Switzer Abraham C	113	SW ⁴	29	19	5	160		5120	300		
Same	"	SE ⁴	29	19	5	80		2400	400	8220	
Harlow Jeremiah	114 P ²	SE ⁴	29	19	5	80		2560		2560	
Stout Thomas and Elizabeth	115 Pt	NE ⁴	29	19	5	1		40	100	140	
McClure Elizabeth	116 Pt	NE ⁴	29	19	5	1		40	100	140	
Stout George H	Pt	NE ⁴	29	19	5	1		40	150	190	
27								63146	21380	2325	23705

Section No. 29

Congressional Township No. 19, R. 5

SCALE:—Forty rods to an inch, or ten rods to a space, Congress Land, which is one mile square for a section.



Montgomery County, Indiana, 1891.


Assessor's Plat Book for Wayne Township, No. _____

NAMES OF OWNERS.	Number on Plat.	DESCRIPTION.	Section.	Township.	Range.	Acres.	Hundredths.	Value of Lands.	Value of Improve-ments.	Value of Lands and Improvements.
Isaac Davis	117	W ²	NW ⁴	30	19	5	68	1965		1965
Henderson Alexander	118	E ² E ²	NW ⁴	30	19	5	40	1360		1360
Henderson Milton	119	W ² E ²	NW ⁴	30	19	5	40	1160	350	1510
Smitzer Milton J	120	W ²	NE ⁴	30	19	5	80	2640	375	3015
Smitzer Wm F	121	E ²	NE ⁴	30	19	5	80	2560	175	2735
Schenck C.	122	W ²	SW ⁴	30	19	5	68	1900		1900
Harlow Nancy A and Wm B & Mary J	123	E ²	SE ⁴	30	19	5	80	2160	200	2360
Osborn Wm E	124	W ²	SE ⁴	30	19	5	78 75	2150	175	2325
Schenck J. O.	125	E ²	SW ⁴	30	19	5	81 15	2390	450	2840

Section No. 30

Congressional Township No. 19, R. 5

SCALE: - Forty rods to an inch, or ten rods to a space, Congress Land, which is one mile square for a section.



Montgomery County, Indiana, 1891.

Assessor's Plat Book for Wayne Township, No. _____


NAMES OF OWNERS.	Number on Plat.	DESCRIPTION.	Section.	Township.	Range.	Acres.	Hundredths.	Value of Lands.	Value of Improvements.	Value of Lands and Improvements.
Ball James	126 Pt	SE ⁴	31	19	5	127	73	3555	300	
Same	" Pt W ²	SW ⁴	31	19	5	22	27	695		4550
Barnett John	127 W ²	NE ⁴	31	19	5	80		2160	250	
Same	" W ² E ²	SE ⁴	31	19	5	40		1080		3490
Gray James B.	128 Pt W ²	SW ⁴	31	19	5	18	15	540		540
Hall Elijah	129 Pt	SW ⁴	31	19	5	54	34	1510		1510
Hunter Isaiak and James	130 Pt	SW ⁴	31	19	5	8		215		215
Huff James	131 Pt W ²	SW ⁴	31	19	5	15	67	420		420
Harple John	132 Pt E ²	SE ⁴	31	19	5	24	67	645		645
Hall Emaline R	133 Pt	SW ⁴	31	19	5	45	16	1305		1305
Hall Edwards F	134 Pt	SW ⁴	31	19	5	36		1045		1045
Harlow Wm B	135 E ² E ²	NE ⁴	31	19	5	40		1095		1095
Lynch Simon	136 E ²	SW ⁴	31	19	5	80		2160	150	
Same	" Pt W ²	SW ⁴				10	66	270		2580
Vaughn Esther	137 Pt E ²	SE ⁴	31	19	5	4		110		110
Wilson Mary J	138 Pt W ²	SE ⁴	31	19	5	60		25	175	200

607 25 16830 875 17705

Section No. 31

Congressional Township No. 19, R. 5

SCALE:—Forty rods to an inch, or ten rods to a space, Congress Land, which is one mile square for a section.



Montgomery County, Indiana, 1891.

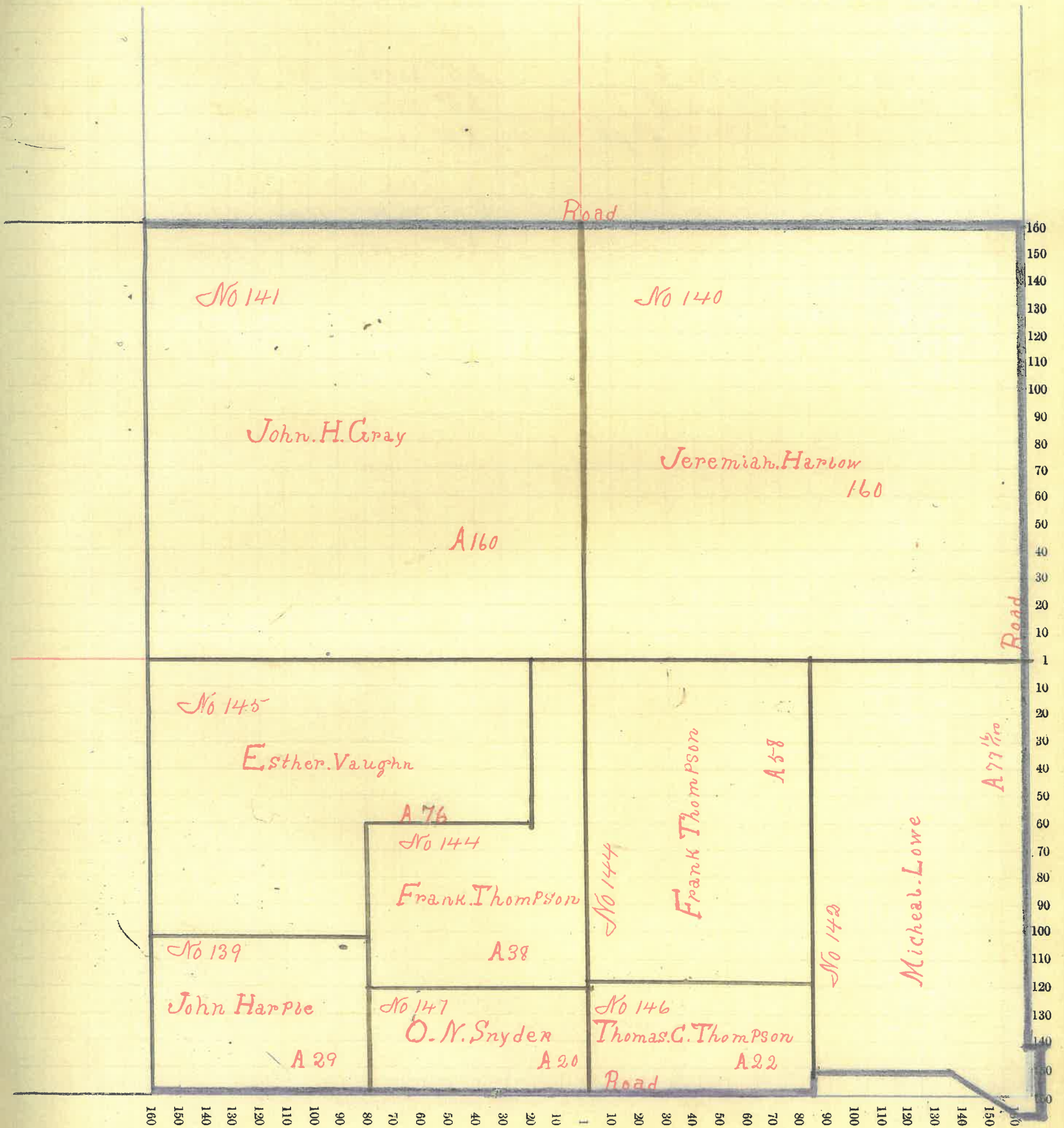
Assessor's Plat Book for Wayne Township, No. _____

NAMES OF OWNERS.	Number on Plat.	DESCRIPTION.	Section.	Township.	Range.	Acres.	Hundredths.	Value of Lands.	Value of Improvements.	Value of Lands and Improvements.	
Harple John	139	Pt N ²	SW ⁴	32	19	5	29	810	150	960	
Harlow Jeremiah	140	E ²	NE ⁴	32	19	5	80	2560	1200		
Same	"	N ²	NE ⁴	32	19	5	80	2560	350	6670	
Gray John H.	141	'	NW ⁴	32	19	5	160	4800	550	5350	
Louis Michael	142	Pt E ²	SE ⁴	32	19	5	77	162150	400	23550	
Thompson James	143	Pt	SE ⁴	32	19	5	2	84	75	75	
Thompson Frank	144	Pt N ²	SE ⁴	32	19	5	58	1625		1625	
"	"	Pt E ²	SW ⁴	"	"	"	38	990		990	
Vaughn Esther	145										
"	"	Pt	SW ⁴	32	19	5	76	2050	200	2250	
Thompson Thomas C.	146	Pt N ²	SE ⁴	32	19	5	22	610	250	860	
Snyder O. N.	147	Pt E ²	SW ⁴	32	19	5	20	440	100	540	
							33	648	18670	3200	21870

Section No. 32

Congressional Township No. 19, R. 5

SCALE:—Forty rods to an inch, or ten rods to a space, Congress Land, which is one mile square for a section.



Montgomery County, Indiana, 1891.

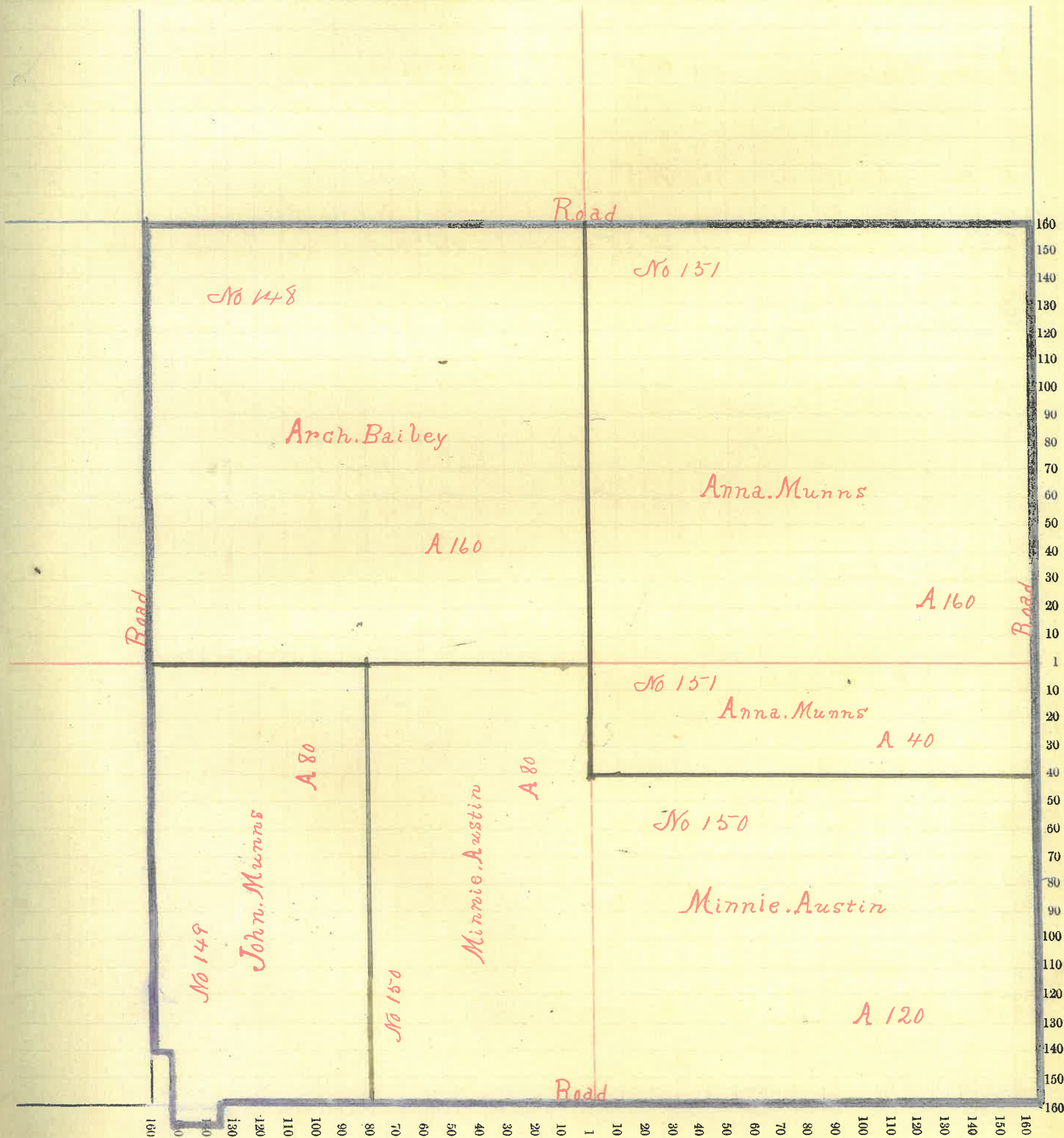
Assessor's Plat Book for Wasque Township, No. _____

NAMES OF OWNERS.	Number on Plat.	DESCRIPTION.	Section.	Township.	Range.	Acres.	Hundredths.	Value of Lands.	Value of Improvements.	Value of Lands and Improvements.
Bailey Arch	148	NW ⁴	33	19	5	160		4960	350	5310
Munnis John	149	N ²	SW ⁴	33	19	5	80	2400	150	2550
Minnie A Austin	150	E ²	SW ⁴	33	19	5	80	2560		
Same	"	S ³	SE ⁴	33	19	5	80	2880		
Same	"	S ² N ²	SE ⁴	33	19	5	40	1440		6880
Munnis Anna	151		NE ⁴	33	19	5	160	5760	550	
Same	"	N ² N ²	SE ⁴	33	19	5	40	1440		7750
							640	21440	1050	22490

Section No. 33

Congressional Township No. 19, R. 5

SCALE:—Forty rods to an inch, or ten rods to a space, Congress Land, which is one mile square for a section.



Montgomery County, Indiana, 1891.

Assessor's Plat Book for Wayne Township, No. _____

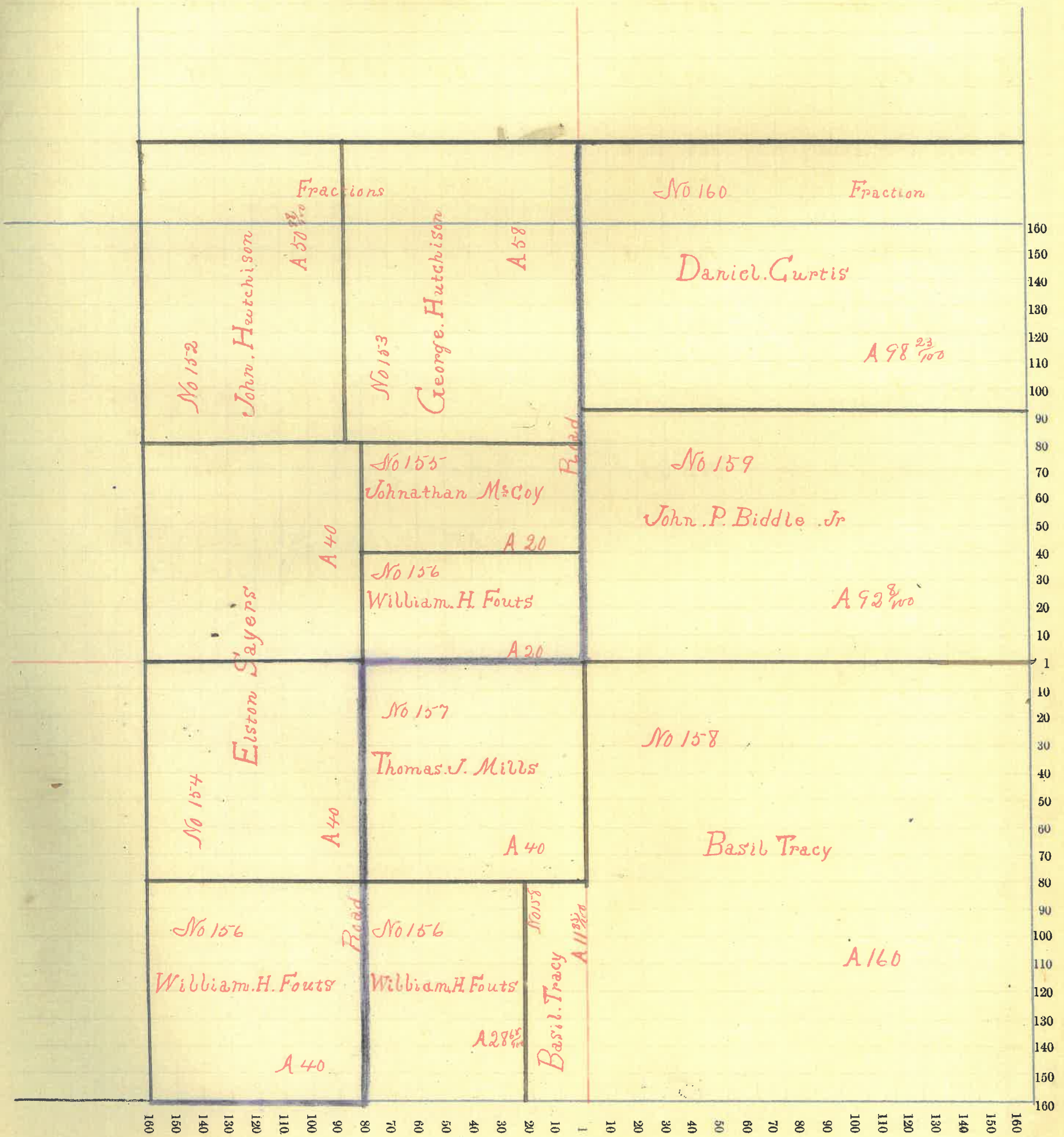
NAMES OF OWNERS.	Number on Plat.	DESCRIPTION.	Section.	Township.	Range.	Acres.	Hundredths.	Value of Lands.	Value of Improvements.	Value of Lands and Improvements.
Hutchison John	152	Pt N ²	NW ⁴	1	19	6	50 98	1275	350	1625
Hutchison George	153	Pt N ²	NW ⁴	1	19	6	58	1500	100	1600
Sayers Elston	154	SW ⁴	NW ⁴	1	19	6	40	880		
Same	"	NW ⁴	SW ⁴	1	19	6	40	880	175	1935
McCoy Johnathan	155	Pt S ²	NW ⁴	1	19	6	20	320		320
Forbes William H	156	Pt SE ⁴	NW ⁴	1	19	6	20	360	75	
Same	"	SW ⁴	SW ⁴	1	19	6	40	880	200	
Same	"	Pt SE ⁴	SW ⁴	1	19	6	28 65	615		2130
Mills Thomas J	157	NE ⁴	SW ⁴	1	19	6	40	880	75	955
Tracy Basib	158		SE ⁴	1	19	6	160	3360		
Same	"	Pt SE ⁴	SW ⁴	1	19	6	11 35	170		3470
Biddle John P	159	S Pt	NE ⁴	1	19	6	92 8	2490	100	2590
Curtis Daniel	160	NPt	NE ⁴	1	19	6	98 23	2450	50	2500
Exec Peri Curtis Estate										

699 29 16000 1125 17125

Section No. 1

Congressional Township No. 19, R. 6

SCALE:— Forty rods to an inch, or ten rods to a space, Congress Land, which is one mile square for a section.



Montgomery County, Indiana, 1891.

Assessor's Plat Book for Warren Township, No.

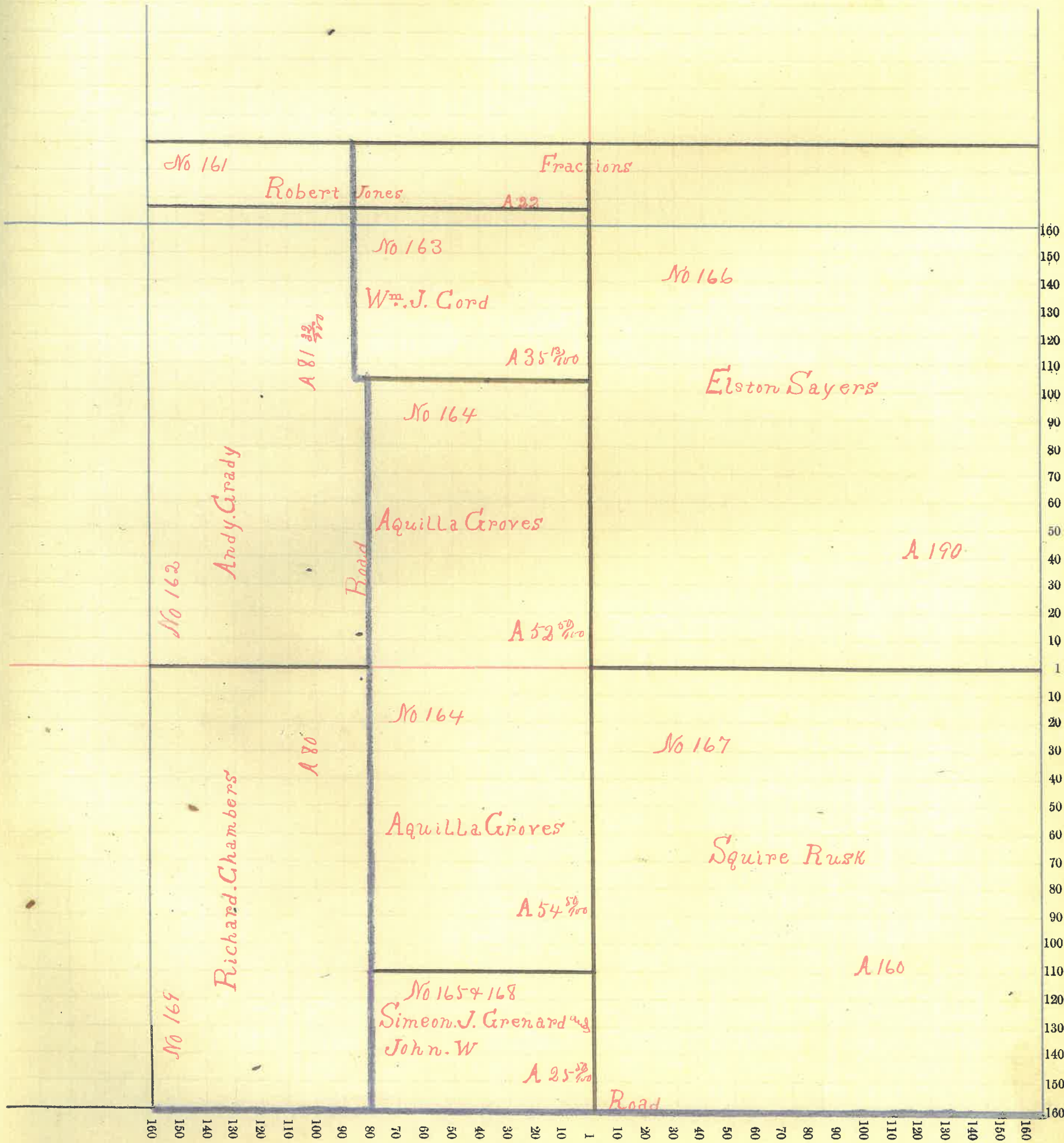
NAMES OF OWNERS.	Number on Plat.	DESCRIPTION.	Section.	Township.	Range.	Acres.	Hundredths.	Value of Lands.	Value of Improvements.	Value of Lands and Improvements.
Jones Robert	161	NE ^{1/4}	2	19	6	22		660	350	1010
Grady Andy	162	W ²	2	19	6	81	32	2105	125	2230
Cord Wm J	163	Pt E ²	2	19	6	35	13	980	250	1230
Groves Aquilla	164	Pt E ²	2	19	6	52	50	1405	550	1955
Same	"	"	2	19	6	54	50	1455		1455
Grenard Simon J	165	Pt E ²	2	19	6	21	17	585		585
Sayers Elston	166	NE ^{1/4}	2	19	6	190		5890	450	6340
Rusk Squire	167	SE ^{1/4}	2	19	6	160		4640	365	5005
Grenard John W	168	Pt E ²	2	19	6	4	33	110		110
Chambers Richard	169	W ²	2	19	6	80		2200	175	2375

700 95 20030 2265 22295

Section No. 2

Congressional Township No. 19, R. 6

SCALE:—Forty rods to an inch, or ten rods to a space, Congress Land, which is one mile square for a section.



Montgomery County, Indiana, 1891.

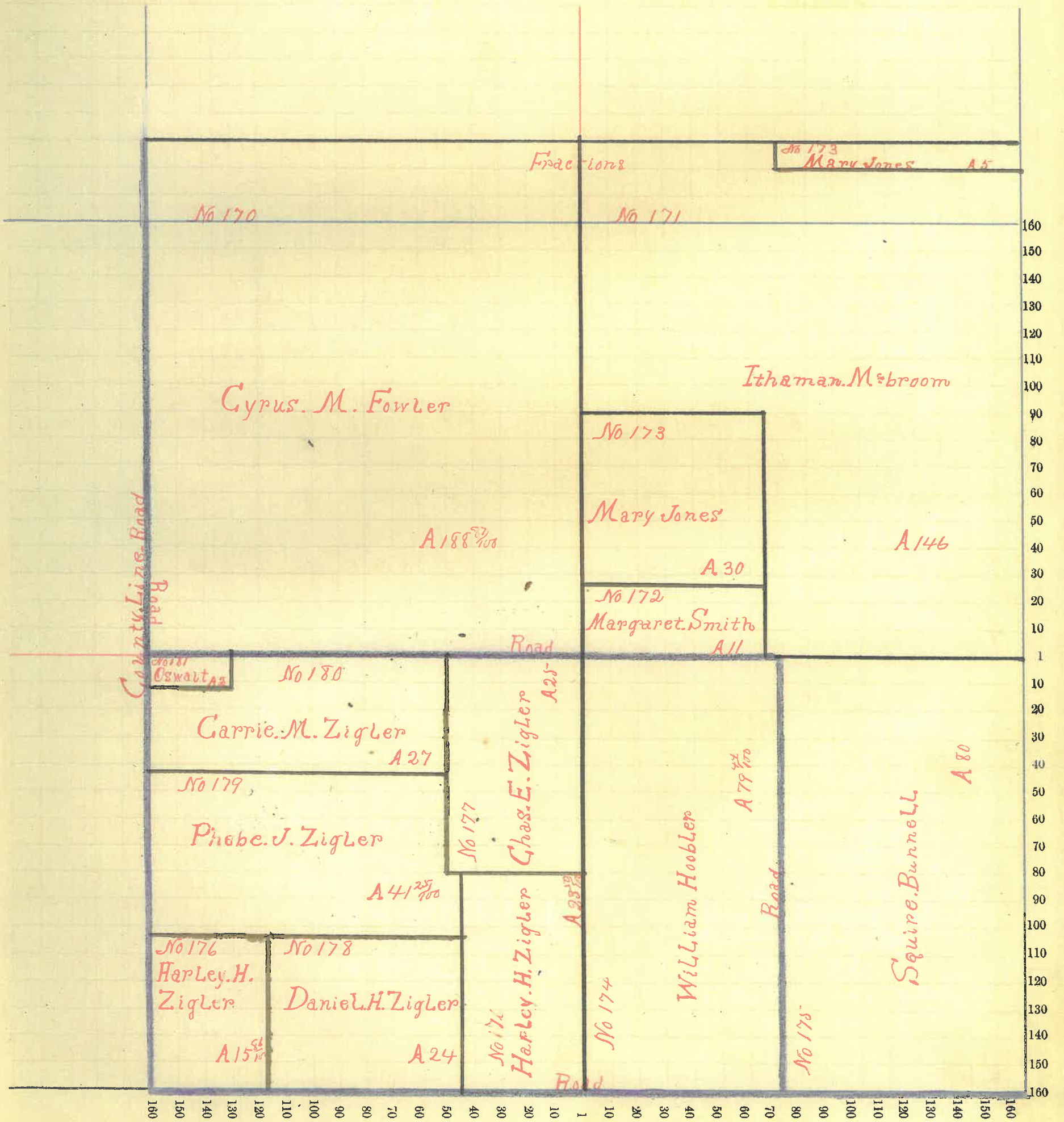
Assessor's Plat Book for Wasp Township, No. _____

NAMES OF OWNERS.	Number on Plat.	DESCRIPTION.	Section.	Township.	Range.	Acres.	Hundredths.	Value of Lands.	Value of Improvements.	Value of Lands and Improvements.
Fowler Cyrus M	170		SW ⁴	3	19	6	188 87	5440	550	5990
M ^r . Brown Althman	171 Pt		NE ⁴	3	19	6	146	4235	225	4460
Smith Margaret	172 Pt		NE ⁴	3	19	6	11	300		300
Jones Mary	173 Pt		NE ⁴	3	19	6	35	980	175	1155
Hoobler William	174 W ²		SE ⁴	3	19	6	79 44	2370		2370
Bunnell Squire	175 E ²		SE ⁴	3	19	6	80	2320	650	2970
Zigler Harley H	176 Pt		SW ⁴	3	19	6	39 36	1070		1070
Zigler Charles E.	177 Pt		SW ⁴	3	19	6	25	750	200	950
Zigler Daniel H	178 Pt		SW ⁴	3	19	6	24	720		720
Zigler Phoebe J	179 Pt		SW ⁴	3	19	6	41 25	1035	550	1585
Zigler Carrie M.	180 Pt		SW ⁴	3	19	6	27	755		755
Oswalt Benjamin	181 Pt		SW ⁴	3	19	6	3	55	40	95

Section No. 3

Congressional Township No. 19, R. 6

SCALE: - Forty rods to an inch, or ten rods to a space, Congress Land, which is one mile square for a section.



Montgomery County, Indiana, 1891.

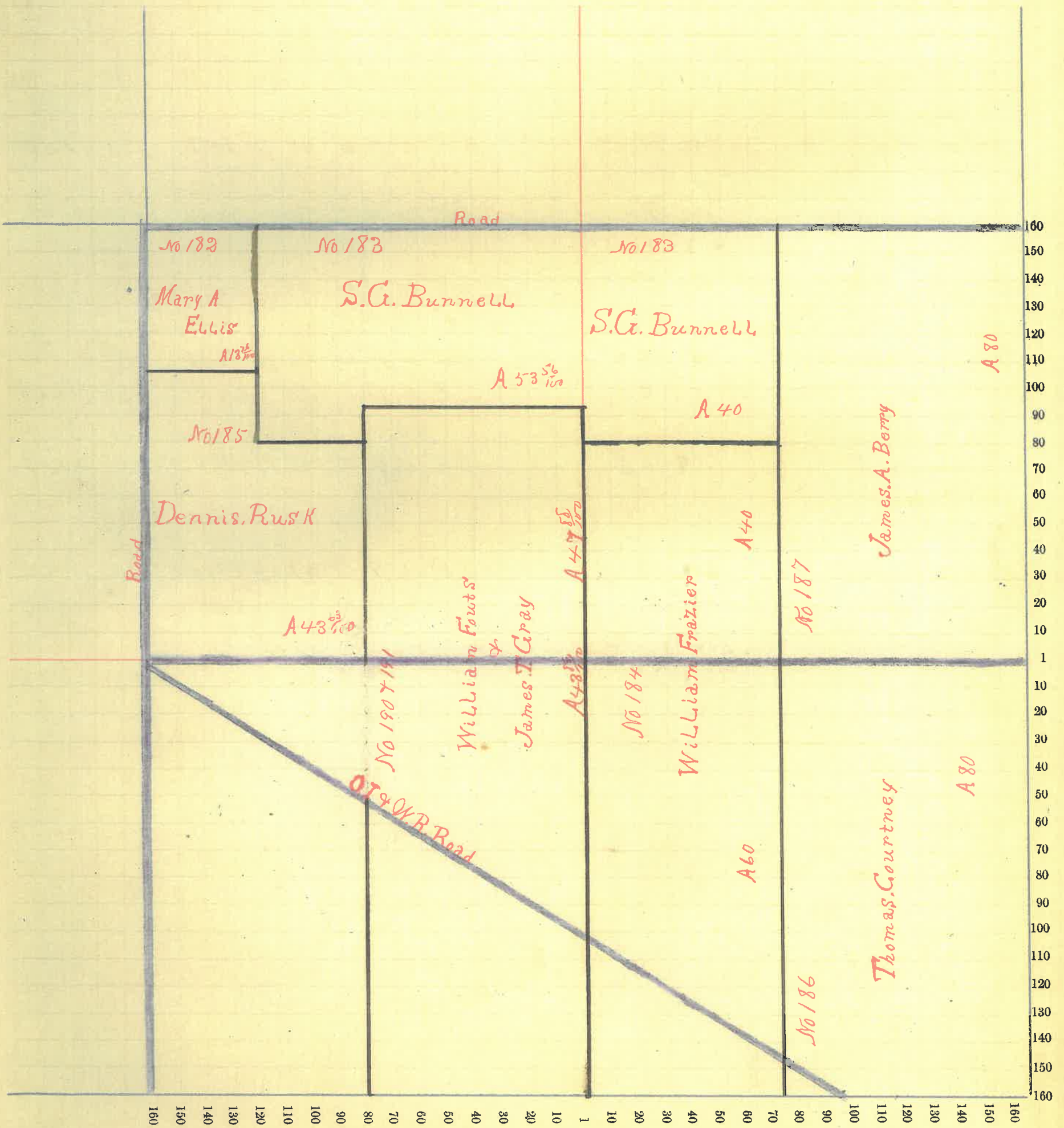
Assessor's Plat Book for Wayne Township, No. _____

NAMES OF OWNERS.	Number on Plat.	DESCRIPTION.	Section.	Township.	Range.	Acres.	Hundredths.	Value of Lands.	Value of Improvements.	Value of Lands and Improvements.
Ellis Mary A	182	Pt W ²	NW ⁴	10	19	6	13 76	345		345-
Bunnell S. G.	183	Pt	NW ⁴	10	19	6	53 56	1430		
Same	"	NW ⁴	NE ⁴	"	"	"	40	1080		2510
Frazier William	184	SW ⁴	NE ⁴	10	19	6	40	1160	650	
Same	"	Pt W ²	SE ⁴	"	"	"	60	1800		3610
Rusk Dennis	185	Pt W ²	SE ⁴	10	19	6	21 75	585		
Same	"	E ³	NW ⁴	"	"	"	43 63	1290		1875-
Courtney Thomas	186	E ³	SE ⁴	10	19	6	80	2480		
Same	"	Pt	SW ⁴	"	"	"	65	1865	75	4420
Berry James A	187	E ³	NE ⁴	10	19	6	80	2320	80	2400
Simpson Annie M	188	Pt	SW ⁴	10	19	6	83	950		950
Darnell Mrs. J	189	Pt	SW ⁴	10	19	6	17	490		490
Gray James T	190	Pt E ² W ²	Sect	10	19	6	30 70	840	275-	1115-
Fouts Mrs.	191	Pt E ² W ²	Sect	10	19	6	61	1705	75	1780

Section No. 10

Congressional Township No. 19, R. 6

SCALE:—Forty rods to an inch, or ten rods to a space, Congress Land, which is one mile square for a section.



Montgomery County, Indiana, 1891.

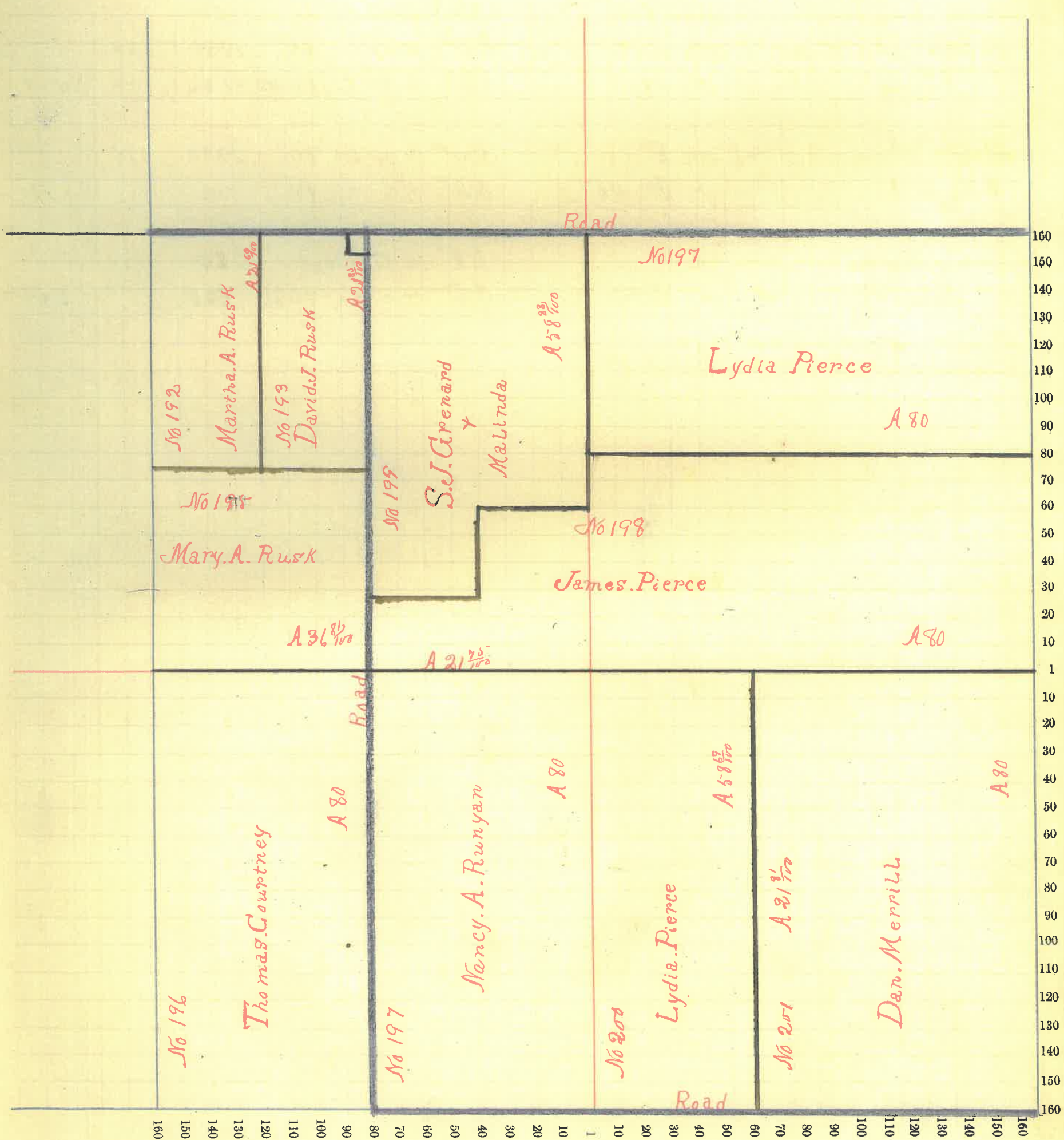
Assessor's Plat Book for Wayne Township, No. _____

NAMES OF OWNERS.	Number on Plat.	DESCRIPTION.	Section.	Township.	Range.	Acres.	Hundredths.	Value of Lands.	Value of Improvements.	Value of Lands and Improvements.
Rusk Martha A	192	Pt W ²	SW ⁴	11	19	6	21 60	630		630
Rusk David J	193	Pt W ²	SW ⁴	11	19	6	21 35	630		630
M ^r Whinnis John	194	Pt	SW ⁴	11	19	6	25	10	30	40
Ellis Mary A	195	Pt W ²	SW ⁴	11	19	6	36 81	1080	200	1280
Courtney Thomas	196	W ²	SW ⁴	11	19	6	80	2640	450	3090
Rumyan Nancy A	197	E ²	SW ⁴	11	19	6	80	2640	450	3090
Pierce James	198	Pt E ²	SW ⁴	11	19	6	21 75	650		
Same	"	S ²	NE ⁴	11	19	6	80	2400	450	3500
Grenard S J and Malinda	199	Pt E ²	SW ⁴	11	19	6	58 33	1795	475	2270
Pierce Lydia	200	Pt W ²	SE ⁴	11	19	6	58 69	1915	550	
Same	"	W ²	NE ⁴	"	"	"	80	2400		4865
Merrill Dan	201	Pt	SE ⁴	11	19	6	101 31	3335	700	4035

Section No. 11

Congressional Township No. 19, R. 6

SCALE:—Forty rods to an inch, or ten rods to a space, Congress Land, which is one mile square for a section.



Montgomery County, Indiana, 1891.

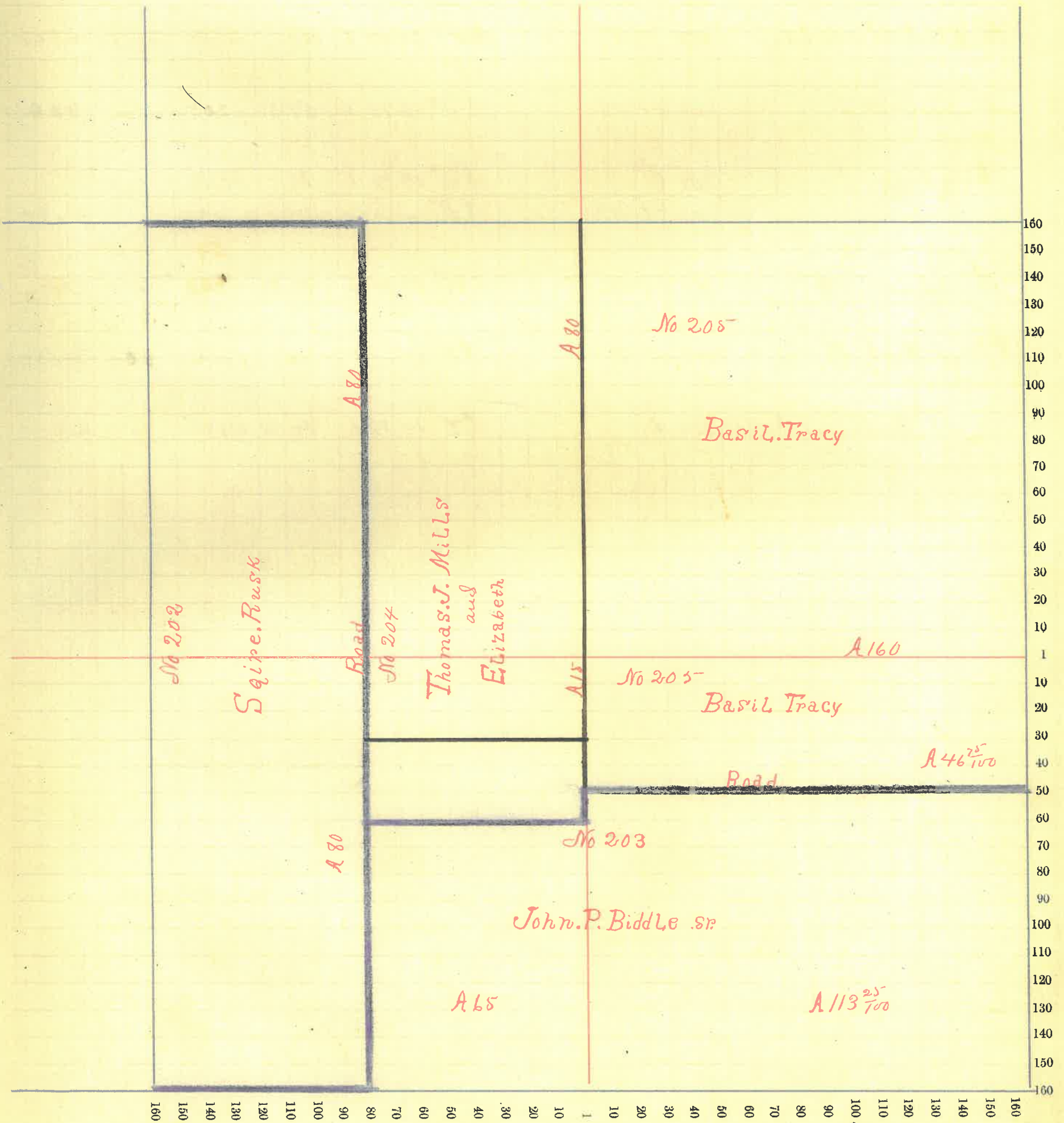
Assessor's Plat Book for Wayne Township, No. _____

NAMES OF OWNERS.	Number on Plat.	DESCRIPTION.	Section.	Township.	Range.	Acres.	Hundredths.	Value of Lands.	Value of Improve-ments.	Value of Lands and Improvements.	
Rusk Squire	202	N ²	SW ⁴	12	19	6	80	2480		2480	
Same	"	N ²	SW ⁴	"	"	"	80	2640	800	3440	
Biddle John P. Sr.	203	Pl- E ²	SW ⁴	12	19	6	65	1950	350		
Same	"	Pl-	SE ⁴	"	"	"	113	253050	100	5450	
Mills Thomas J and Elizabeth	204	E ²	SW ⁴	12	19	6	80	2280	150		
	"	Pl- NE ⁴	SW ⁴	"	"	"	15	420		2850	
Tracy Basib	205		NE ⁴	12	19	6	160	3340	450		
Same	"	N Pl-	SE ⁴	"	"	"	46	75	720	5210	
								640	17580	1850	19430

Section No. 13

Congressional Township No. 19, R. 6

SCALE: - Forty rods to an inch, or ten rods to a space, Congress Land, which is one mile square for a section.



Montgomery County, Indiana, 1891.

Assessor's Plat Book for Wayne Township, No. _____

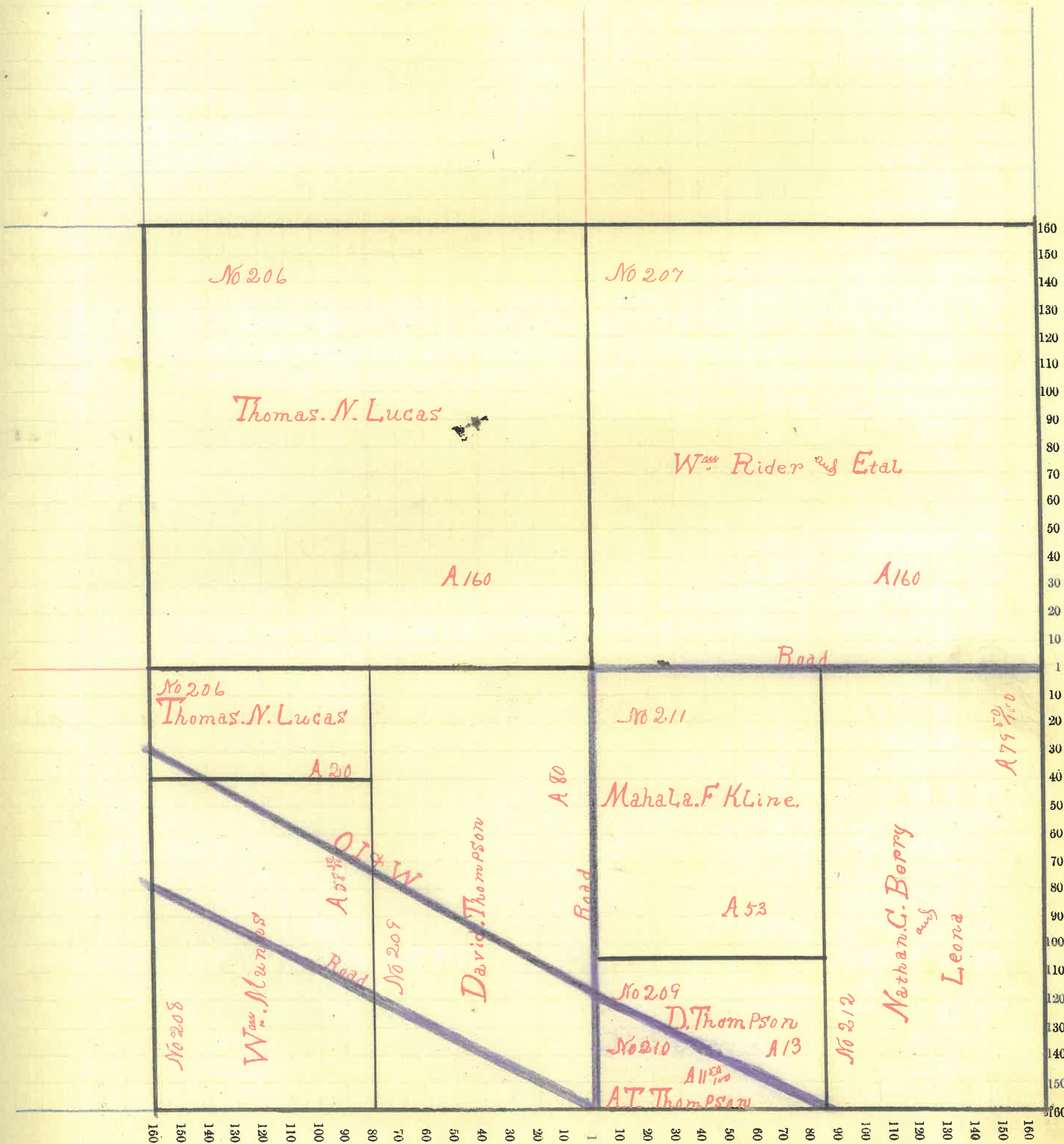
NAMES OF OWNERS.	Number on Plat.	DESCRIPTION.	Section.	Township.	Range.	Acres.	Hundredths.	Value of Lands.	Value of Improvements.	Value of Lands and Improvements.
Lucas Thomas N	206		SW ⁴	13	19	6	160	5440		
Same	"	Pt W ²	SW ⁴	"	"	"	20	420		5860
Rider W ^m and Etal	207		NE ⁴	13	19	6	160	4160	500	4660
Minus W ^m	208	Pt W ²	SW ⁴	13	19	6	58 50	2205	1000	3205
Thompson David	209	E ²	SW ⁴	13	19	6	80	2640	400	
Same	"	Pt W ²	SE ⁴	"	"	"	13	430		3470
Thompson A. T.	210	Pt W ²	SE ⁴	13	19	6	11 50	350	400	750
Kline Mahalia F	211	Pt W ²	SE ⁴	13	19	6	53	1750	200	2450
Berry Nathan C and Leona	212	E ²	SE ⁴	13	19	6	79 50	2870	150	2520

635 50 19764 3150 22915

Section No. 13

Congressional Township No. 19, R. 6

SCALE: - Forty rods to an inch, or ten rods to a space, Congress Land, which is one mile square for a section.



Montgomery County, Indiana, 1891.

Assessor's Plat Book for Wayne Township, No.

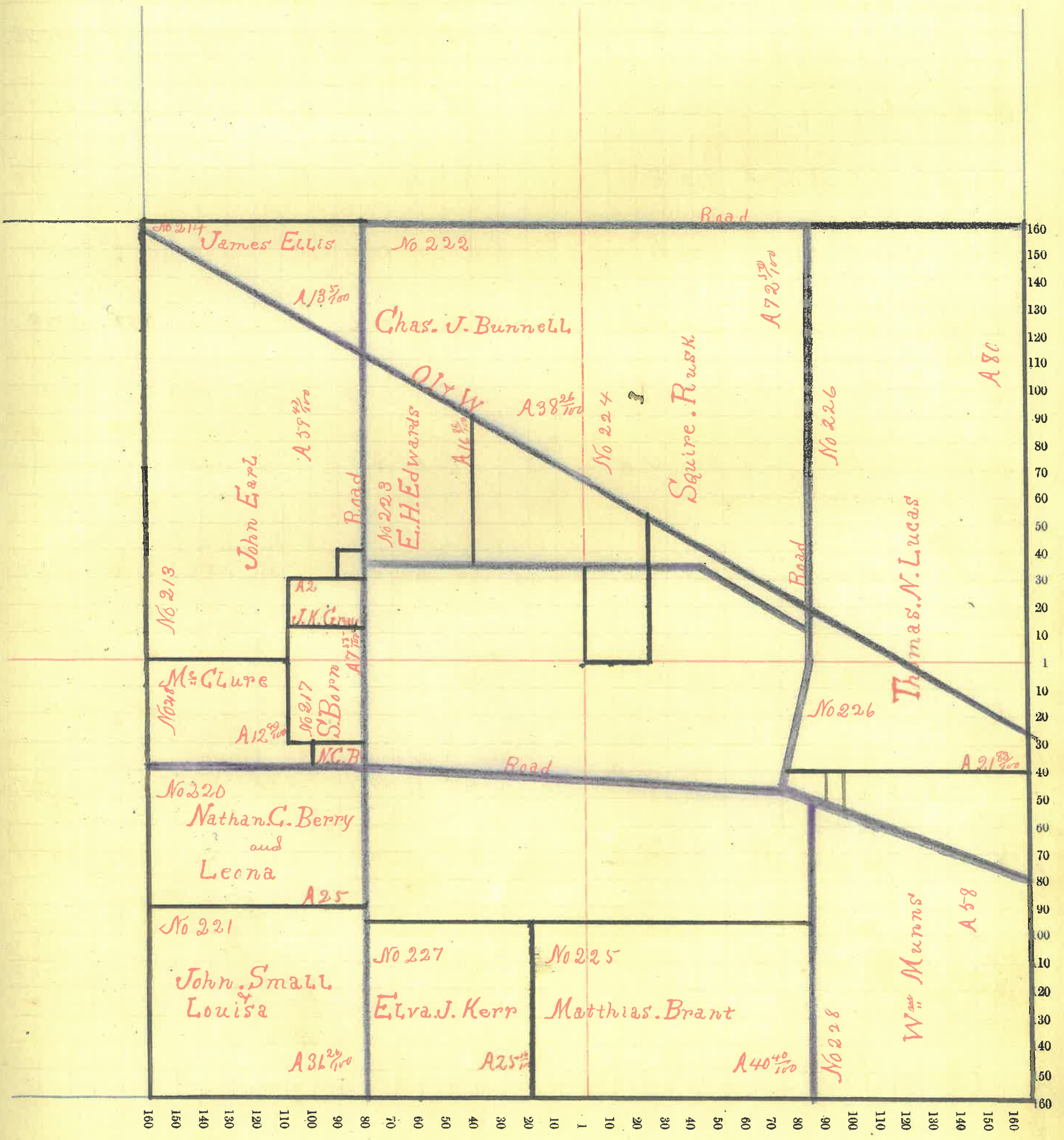
NAMES OF OWNERS.	Number on Plat.	DESCRIPTION.	Section.	Township.	Range.	Acres.	Hundredths.	Value of Lands.	Value of Improvements.	Value of Lands and Improvements.
Carl John	213	Pt W ²	NW ⁴	14	19	6	59 47	2065	125	2190
Ellis James	214	Pt W ²	NW ⁴	14	19	6	13 5	455	400	855
Schlosser Joseph and Fannie	215	Pt W ²	NW ⁴	14	19	6	50	35	275	310
Gray John K.	216	Pt W ²	NW ⁴	14	19	6	2	100		100
Born Samuel	217	Pt	W ²	14	19	6	7 55	350		350
McClure Fred and Ellie	218	Pt W ²	SW ⁴	14	19	6	12 90	600	400	1000
Berry Nathan C	219	Pt W ²	SW ⁴	14	19	6	1 3	50	375	425
Berry Nathan C and Leona	220	Pt W ²	SW ⁴	14	19	6	25	1250	100	1350
Senalb John and Louisa	221	Pt W ²	SW ⁴	14	19	6	36 26	1800	75	1875
Bunnell Chas J.	222	Pt E ²	NW ⁴	14	19	6	38 26	1520	500	2020
Edwards E H	223	Pt E ²	NW ⁴	14	19	6	16 86	800		800
Rusk Squire	224	Pt W ²	NW ⁴	14	19	6	72 50	2880		2880
Brant Matthias	225	Pt	S ²	14	19	6	40 40	2000	650	2650
Hayes Phillip and Martha		Pt E ²	SW ⁴	"	"	"	2	150	200	350
Lucas Thomas N	226	E ²	NE ⁴	14	19	6	80	3200	2200	5400
Same	226	Pt W ²	SE ⁴	14	19	6	21 83	630	175	805
McClure Alex		Pt E ²	SE ⁴	"	"	"	2	100		
Kerr Eva J	227	Pt S ³	SW ⁴	14	19	6	25 16	1250	375	1625
Munnis Wm	228	Pt E ²	SE ⁴	"	"	"	58	2310		2310

51
 477 3245 5850 27235

Section No. 14

Congressional Township No. 19, R. 6

SCALE:—Forty rods to an inch, or ten rods to a space, Congress Land, which is one mile square for a section.



Montgomery County, Indiana, 1891.

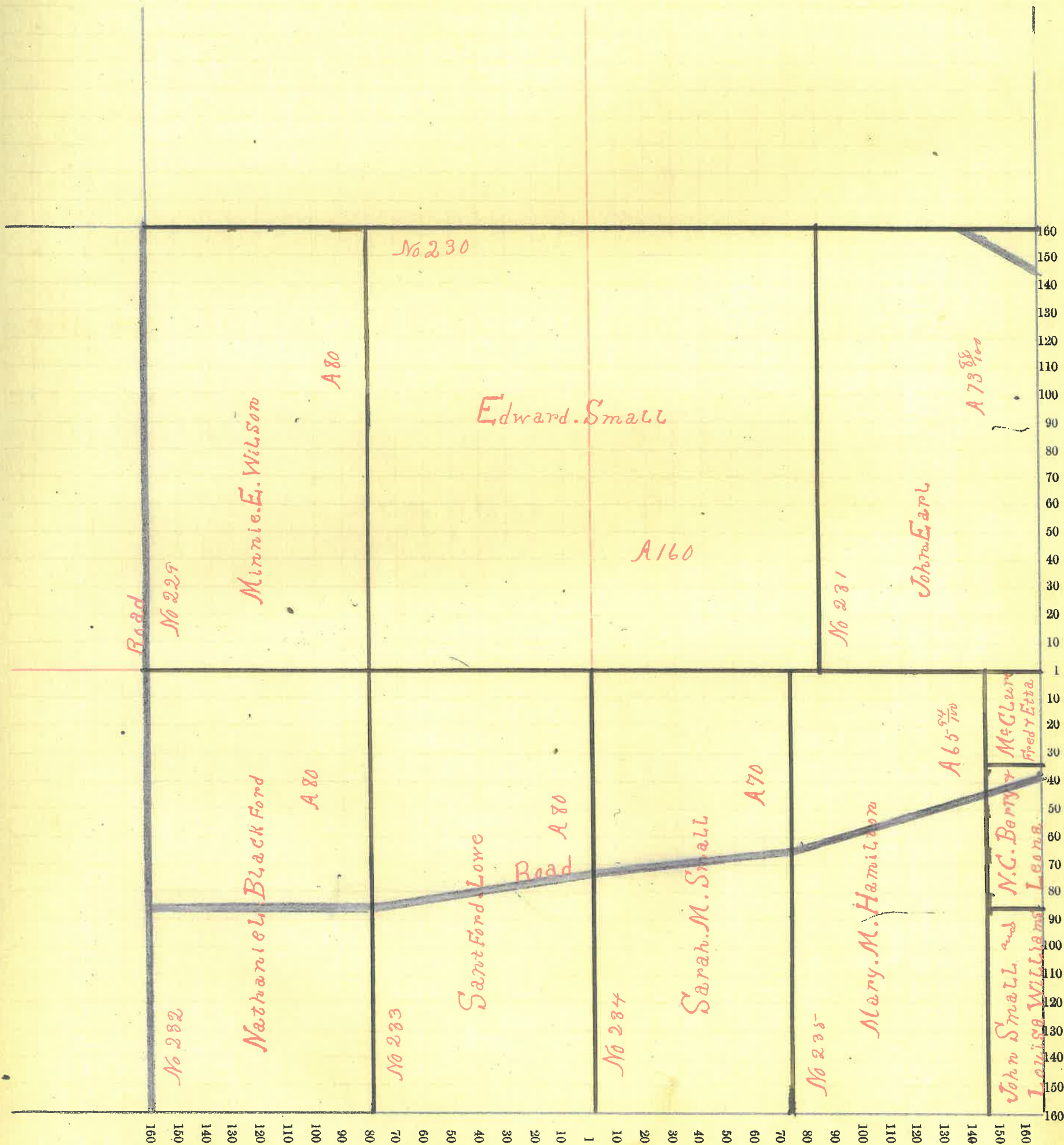
Assessor's Plat Book for Wasque Township, No. _____

NAMES OF OWNERS.	Number on Plat.	DESCRIPTION.	Section.	Township.	Range.	Acres.	Hundredths.	Value of Lands.	Value of Improvements.	Value of Lands and Improvements.
Wilson Minnie E.	229	W ²	NW ⁴	15	19	6	80	2080	400	2480
Small Edward	230	E ²	NW ⁴	15	19	6	80	2080		
Same	"	W ²	NE ⁴	"	"	"	80	2160	250	4490
Earl John	231	E ²	NE ²	15	19	6	73 88	2400	175	2575
Blackford Nathaniel	232	W ²	SW ⁴	15	19	6	80	2850	600	3450
Lowe Sanford	233	E ²	SW ⁴	15	19	6	80	2480	200	2680
Small Sarah M	234	Pt W ²	SE ⁴	15	19	6	70	2450	550	3000
Hamilton Mary M	235	Pt	SE ⁴	15	19	6	65 94	2600	300	2900
Small John and Louisa Williams	236	Pt E ²	SE ⁴	15	19	6	9 73	450		450
Berry Nathan C and Leona	237	Pt E ²	SE ⁴	15	19	6	5 35	250		250
McClure Fred and Ella	238	Pt N ²	SE ⁴	15	19	6	4 50	200		200
Ellis James	239	Pt E ²	NE ⁴	15	19	6	1 17	35		35
Ratcliff Sarah S		Pt E ²	NE ⁴	15	19	6	3 83	120	225	845

Section No. 15

Congressional Township No. 19, R. 6

SCALE: - Forty rods to an inch, or ten rods to a space, Congress Land, which is one mile square for a section.



Montgomery County, Indiana, 1891.

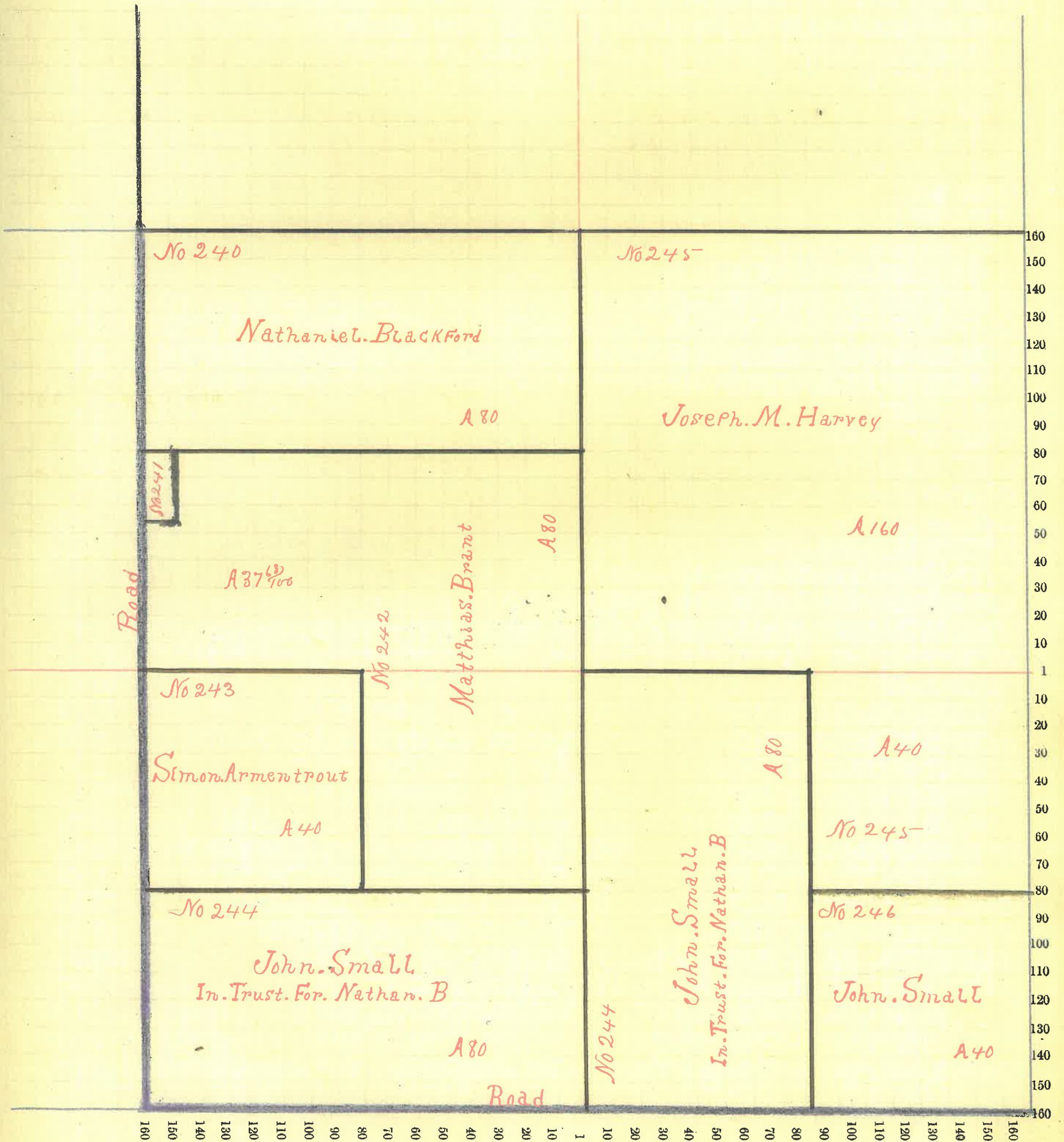
Assessor's Plat Book for Wayne Township, No. _____

NAMES OF OWNERS.	Number on Plat.	DESCRIPTION.	Section.	Township.	Range.	Acres.	Hundredths.	Value of Lands.	Value of Improvements.	Value of Lands and Improvements.
Blackford Nathaniel	240	N ²	NW ⁴	22	19	6	80	2400		2400
Worke Robert	241	Pl-S ³	NW ⁴	22	19	6	2 37	70	75	145
Matthias Brant	242	Pl-W ²	NW ⁴	22	19	6	37 63	1110		
Same	"	SE ⁴	NW ⁴	"	"	"	40	1120	75	
Same	"	NE ⁴	SW ⁴	"	"	"	40	1200		3505
Armentrout Simon	243	NW ⁴	SW ⁴	"	"	"	40	1120		1120
Small John	244	S ²	SW ⁴	22	19	6	80	1760		1760
In trust for Nathan B	"	W ²	SE ⁴	"	"	"	80	2240		2240
Harvey Joseph M	245		NE ⁴	22	19	6	160	5280	400	5680
Same	"	NE ⁴	SE ⁴	"	"	"	40	1120		1120
Small John	246	SE ⁴	SE ⁴	22	19	6	40	1080		1080
						640		18500	850	19050

Section No. 22

Congressional Township No. 19, R. 6

SCALE:—Forty rods to an inch, or ten rods to a space, Congress Land, which is one mile square for a section.



56

Montgomery County, Indiana, 1891.

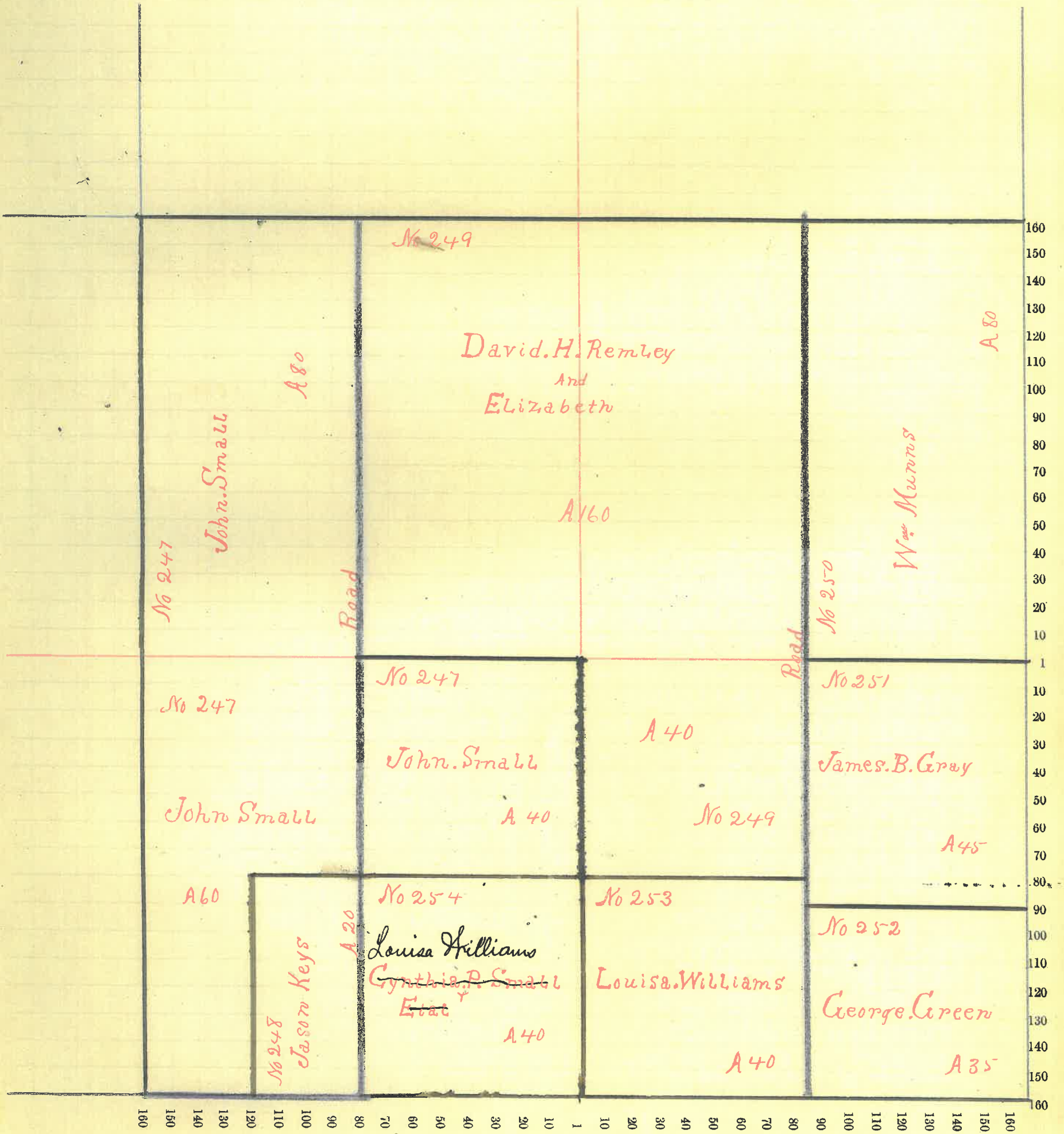
Assessor's Plat Book for Wayne Township, No. _____

NAMES OF OWNERS.	Number on Plat.	DESCRIPTION.	Section.	Township.	Range.	Acres.	Hundredths.	Value of Lands.	Value of Improvements.	Value of Lands and Improvements.
Small John	247	Pt N ²	N ²	23	19	6	140	4940	450	
Same	"	NE ⁴	SW ⁴	"	"	"	40	1480		6870
Kepp Jason	248	Pt N ²	SW ⁴	23	19	6	20	580	75	655
Remley David and Elizabeth	249	E ²	NW ⁴	23	19	6	80	3360	650	
Same	"	W ²	NE ⁴	"	"	"	80	3360		
Same	"	NW ⁴	SE ⁴	"	"	"	40	1280		8650
Munnus Wm	250	E ²	NE ⁴	23	19	6	80	2960		2960
Gray James B	251	Pt E ²	SE ⁴	23	19	6	45	1395		75
Green George	252	Pt E ²	SE ⁴	23	19	6	85	1050		
Williams Louisa	253	SW ⁴	SE ⁴	23	19	6	41			
Small Cynthia P Stab	254	SE ⁴	SW ⁴	23						
							640	23045	1225	24270

Section No. 23

Congressional Township No. 19, R. 6

SCALE:—Forty rods to an inch, or ten rods to a space, Congress Land, which is one mile square for a section.



Montgomery County, Indiana, 1891.

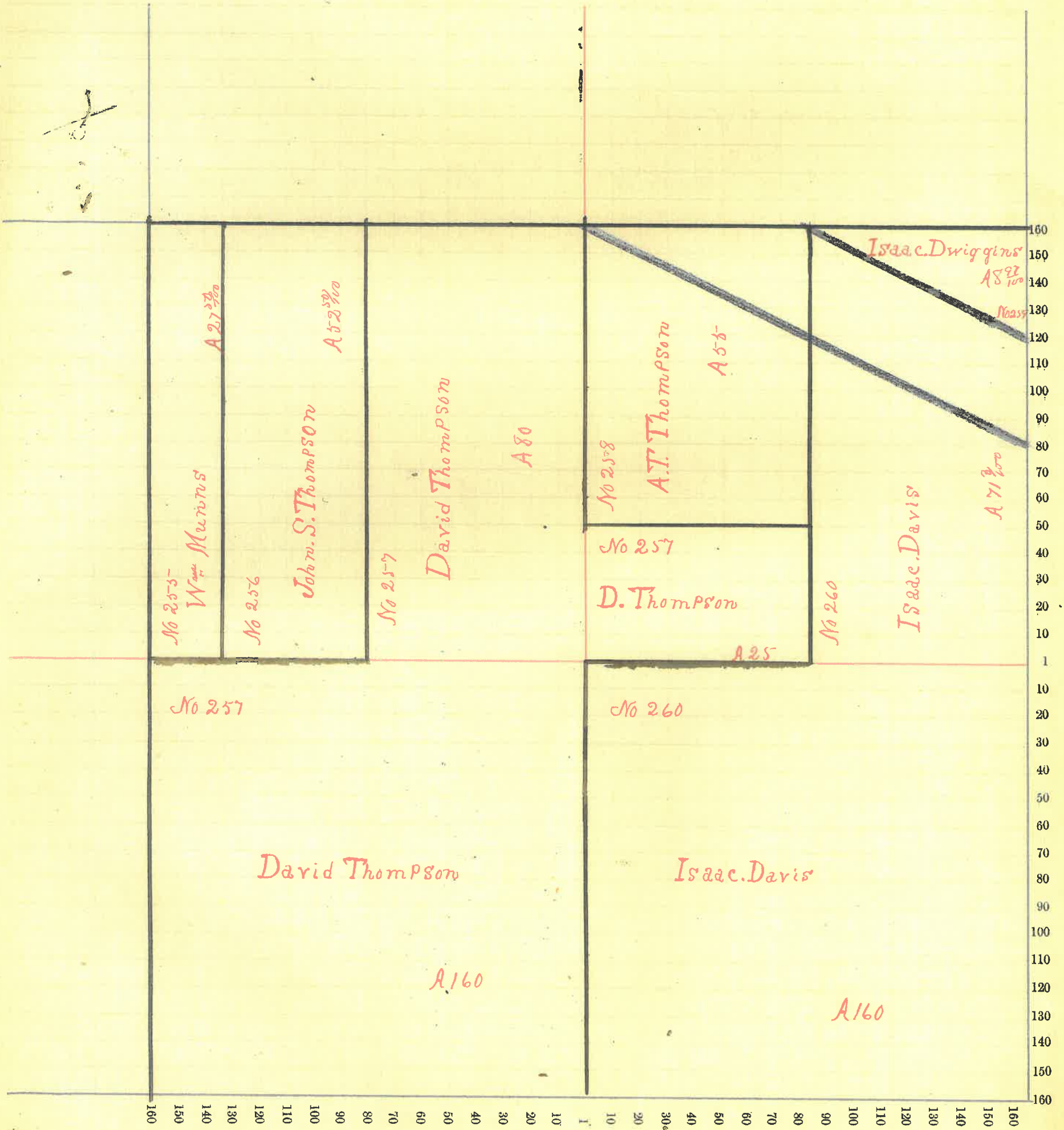
Assessor's Plat Book for Wayne Township, No.

NAMES OF OWNERS.	Number on Plat.	DESCRIPTION.	Section.	Township.	Range.	Acres.	Hundredths.	Value of Lands.	Value of Improvements.	Value of Lands and Improvements.
Munnis Wm	255	Pt W ²	NW ⁴	24	19	6	27 50	1000		1000
Thompson John S.	256	Pt W ²	NW ⁴	24	19	6	52 50	1920		1920
Thompson David	257	E ²	NW ⁴	24	19	6	80	2960	675	
Same	"	"	SW ⁴	"	"	"	160	4640		
Same	"	Pt W ²	NE ⁴	"	"	"	25	875		9150
Thompson A J	258	Pt W ²	NE ⁴	24	19	6	55	1925	200	2125
Origgins Isaac	259	Pt E ²	NE ⁴	24	19	6	8 97	270		270
Davis Isaac	260	Pt E ²	NE ⁴	24	19	6	71 3	2485		2485
Same	"	"	SE ⁴	"	"	"	160	5280	75	5355
						640		21355	950	22305

Section No. 24

Congressional Township No. 19, R. 6

SCALE:— Forty rods to an inch, or ten rods to a space, Congress Land, which is one mile square for a section.



Montgomery County, Indiana, 1891.

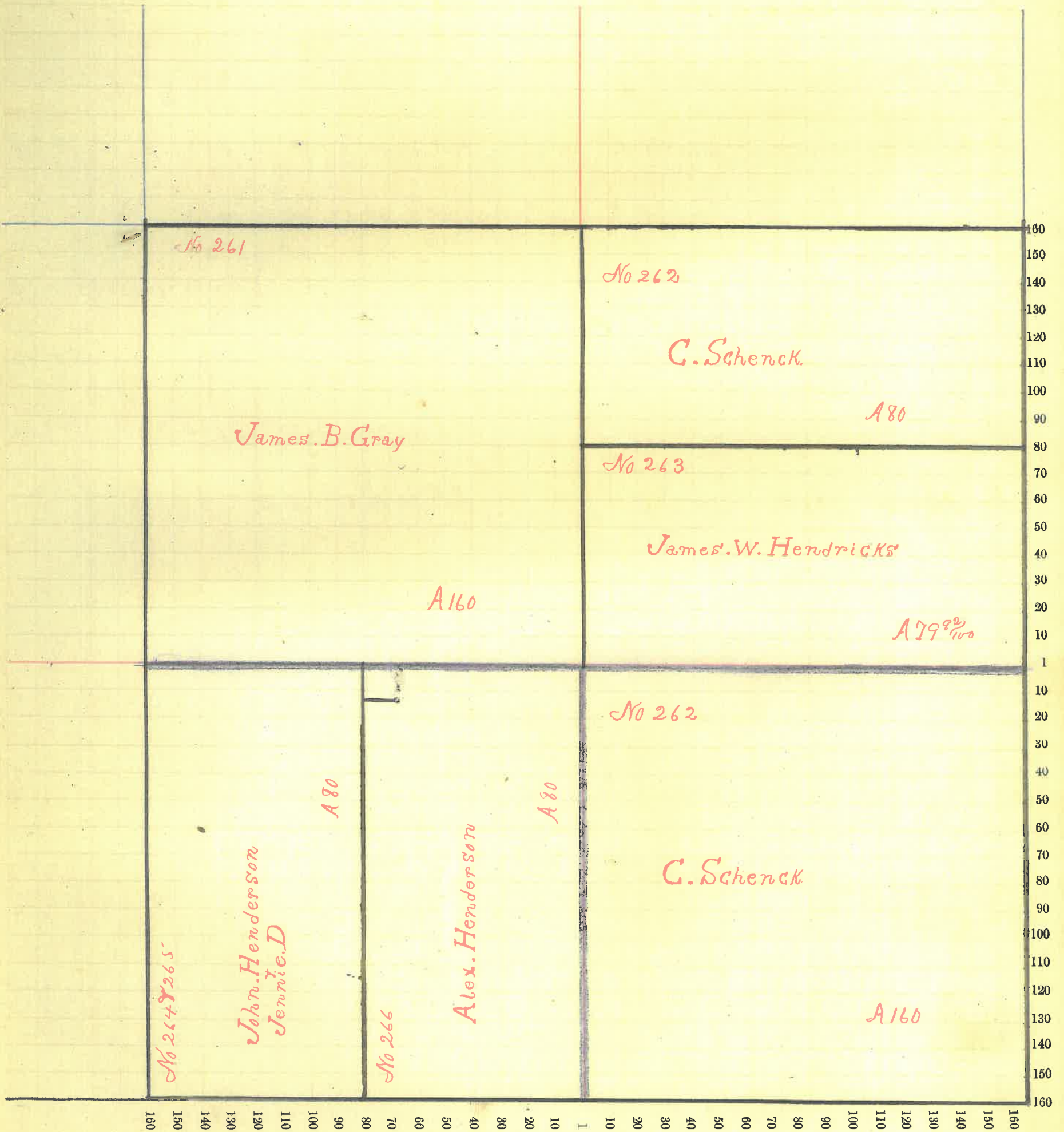
Assessor's Plat Book for Wayne Township, No.

NAMES OF OWNERS.	Number on Plat.	DESCRIPTION.	Section.	Township.	Range.	Acres.	Hundredths.	Value of Lands.	Value of Improve-ments.	Value of Lands and Improvements.
Gray James B	261		NW ⁴	25	19	6	160	5120	850	5970
Schenck Chrimyence	262	N ²	NE ⁴	25	19	6	80	2560	300	
same	"		SE ⁴	"	"	"	160	5120	1050	9030
Hendricks James W	263	S ²	NE ⁴	25	19	6	79 92	2525	125	2650
Henderson John	264	Pt W ²	SW ⁴	25	19	6	40	1280	700	1980
Henderson Jennie B	265	Pt W ²	SW ⁴	25	19	6	40	1280		1280
Henderson Alex	266	E ²	SW ⁴	25	19	6	80	2560	300	2860
								639 92 20445	3325	23770

Section No. 25

Congressional Township No. 19, R. 6

SCALE: - Forty rods to an inch, or ten rods to a space, Congress Land, which is one mile square for a section.



Montgomery County, Indiana, 1891.

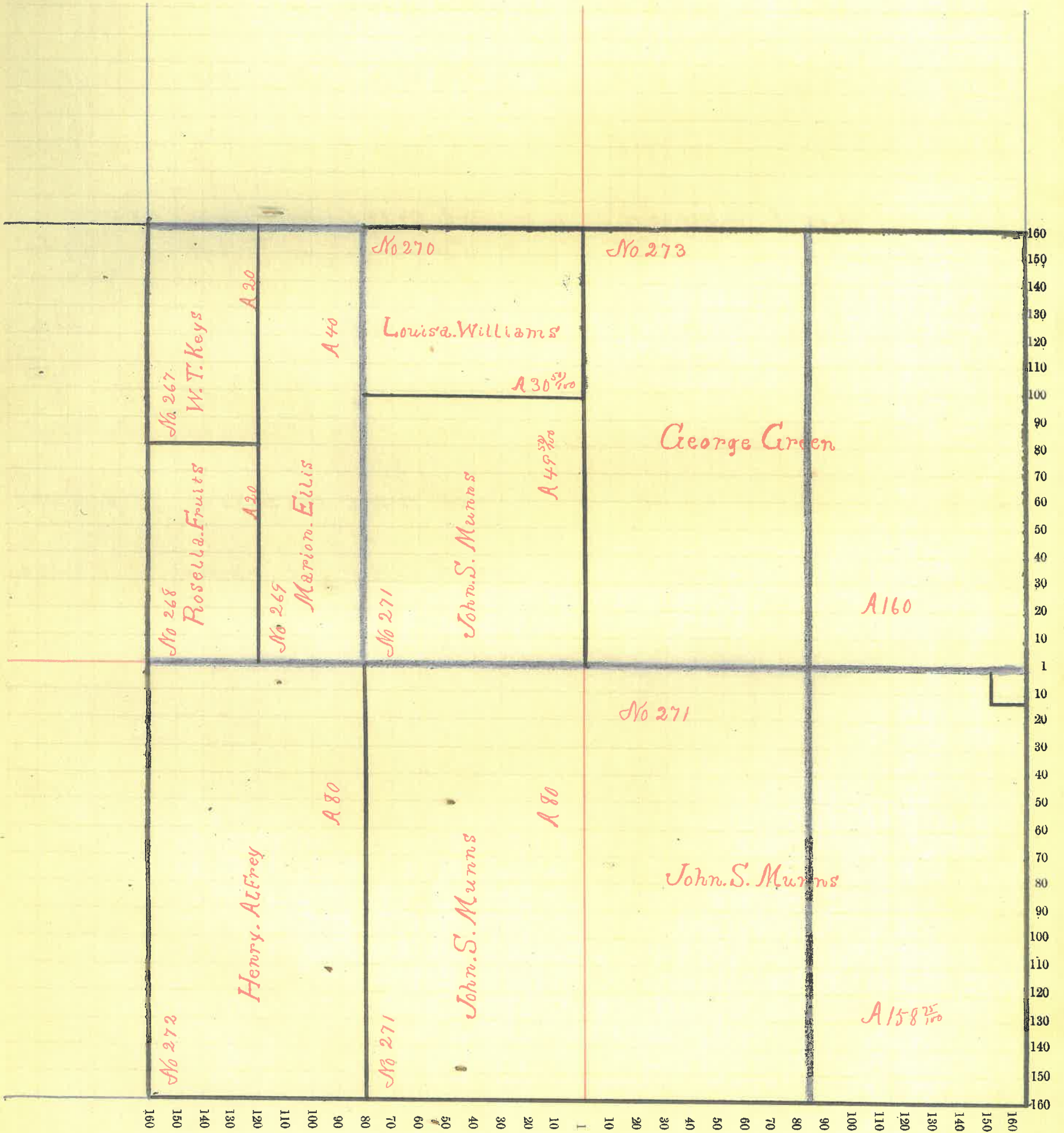
Assessor's Plat Book for Wayne Township, No. _____

NAMES OF OWNERS.	Number on Plat.	DESCRIPTION.	Section.	Township.	Range.	Acres.	Hundredths.	Value of Lands.	Value of Improvements.	Value of Lands and Improvements.
Keys Wm T	267	Pt N ²	NW ⁴	26	19	6	20	560	50	610
Fruits Rosella	268	N ² SW ⁴	NW ⁴	26	19	6	20	560	75	635
Ellis Marion	269	E ² W ²	NW ⁴	26	19	6	40	1120	100	1220
Williams Louisa	270	Pt E ²	NW ⁴	26	19	6	30 50	840	150	990
Morris John S	271	Pt E ²	NW ⁴	26	19	6	49 50	1420		
same	"	E ²	SW ⁴	"	"	"	80	2160	100	
same	"		SE ⁴	"	"	"	158 75	4740	1000	9420
Alfrey Henry	272	W ²	SW ⁴	26	19	6	80	2240		2240
Green George	273		NE ⁴	26	19	6	160	4960	2250	7210
Henderson John		Pt	SE ⁴	26	19	6	1 25	35		35
							640	18635	3725	22360

Section No. 26

Congressional Township No. 19, R. 6

SCALE:— Forty rods to an inch, or ten rods to a space, Congress Land, which is one mile square for a section.



Montgomery County, Indiana, 1891.

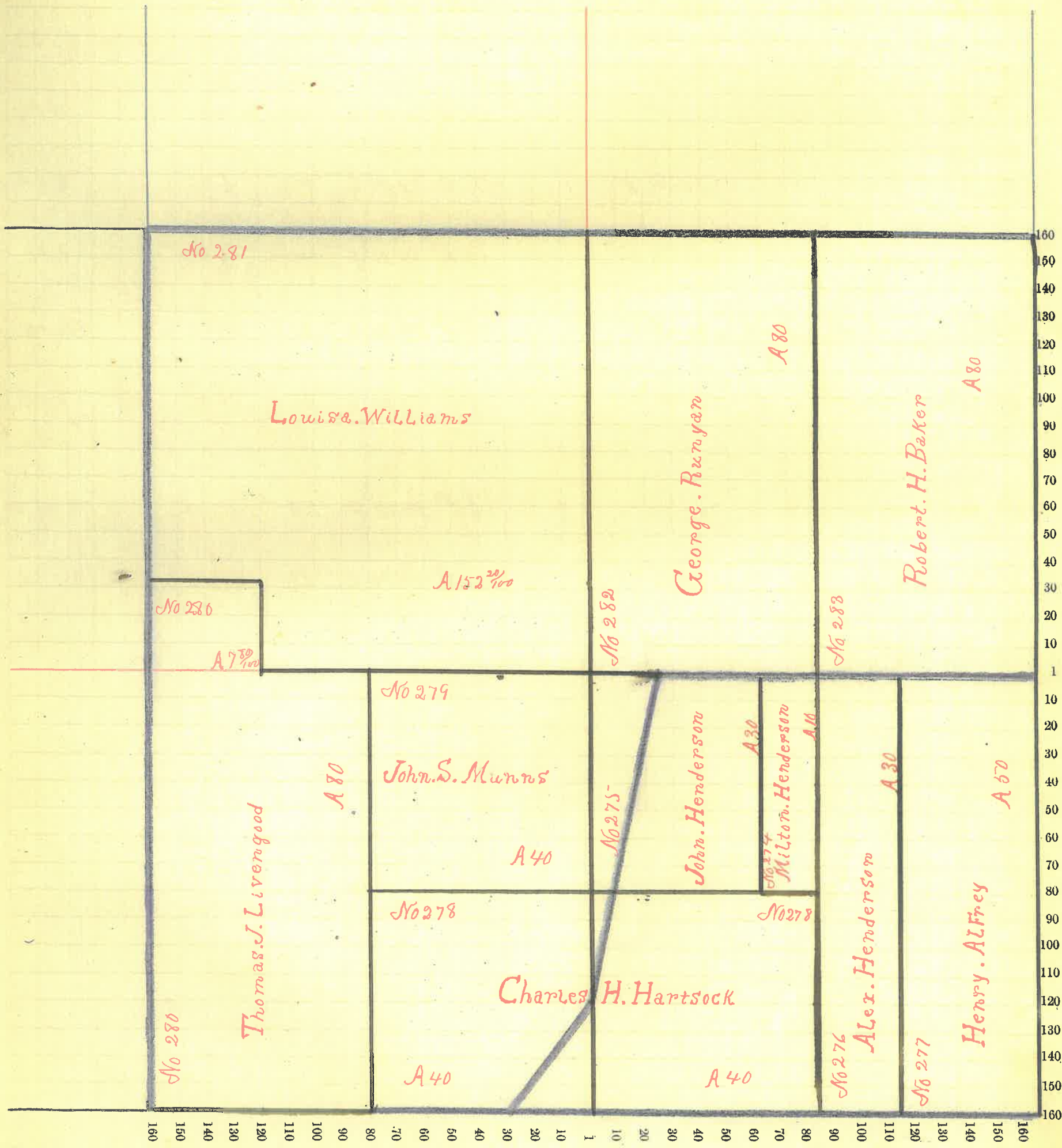
Assessor's Plat Book for Wayne Township, No. _____

NAMES OF OWNERS.	Number on Plat.	DESCRIPTION.	Section.	Township.	Range.	Acres.	Hundredths.	Value of Lands.	Value of Improvements.	Value of Lands and Improvements.
Henderson Milton	274	Pt NW ⁴	SE ⁴	27	19	6	10	190		190
Henderson John	275	Pt NW ⁴	SE ⁴	27	19	6	30	600		600
Henderson Alex	276	Pt E ²	SE ⁴	27	19	6	30	600		600
Alfrey Henry	277	Pt E ²	SE ⁴	27	19	6	50	1100	275	1375
Hartsock Chas H	278	SW ⁴	SE ⁴	27	19	6	40	840	25	
Same	"	SE ⁴	SW ⁴	"	"	"	40	840		1705
Morris John S	279	NE ⁴	SW ⁴	27	19	6	40	800		800
Lixengood Thomas J	280	W ²	SW ⁴	27	19	6	80	2160	125	
Same	"	Pt S ²	NW ⁴	"	"	"	780	180	800	2265
Williams Louisa	281	Pt	NW ⁴	27	19	6	152	203800	500	4300
Rumyan George	282	W ²	NE ⁴	27	19	6	80	2000		2000
Baker Robert H	283	E ²	NE ⁴	27	19	6	80	1760		1760
							640	14870	1725	16595

Section No. 27

Congressional Township No. 19, R. 6

SCALE:—Forty rods to an inch, or ten rods to a space, Congress Land, which is one mile square for a section.



Montgomery County, Indiana, 1891.

Assessor's Plat Book for Wayne Township, No. _____

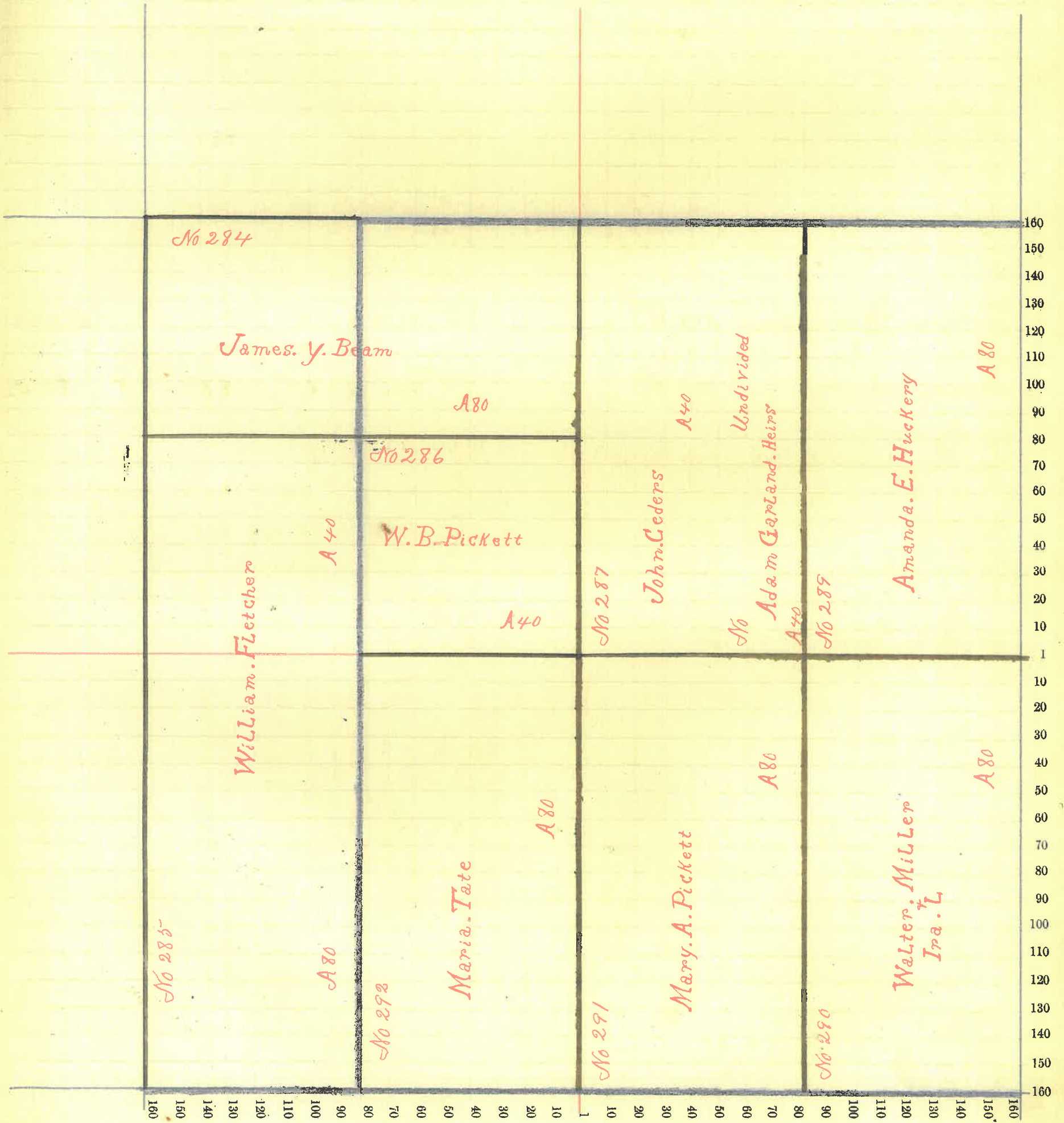
NAMES OF OWNERS.	Number on Plat.	DESCRIPTION.	Section.	Township.	Range.	Acres.	Hundredths.	Value of Lands.	Value of Improvements.	Value of Lands and Improvements.
Beans James G	284	N ²	NW ⁴	34	19	6	80	2160	400	2560
Fletcher Wm	285	SW ⁴	NW ⁴	34	19	6	40	1080		
same	"	N ²	SW ⁴	"	"	"	80	2080	425	3585
Pickett Wm B	286	SE ⁴	NW ⁴	34	19	6	40	975		975
Cederis John	287	NE ²	NE ⁴	34	19	6	40	680		680
Garland Adam Heirs	288	NE ²	NE ⁴	34	19	6	40	680		680
Huckery Amanda E	289	E ²	NE ⁴	34	19	6	80	1600		1600
Miller Walter and Ira E	290	E ²	SE ⁴	34	19	6	80	2000	100	2100
Pickett Mary A	291	N ²	SE ⁴	34	19	6	80	2000	400	2400
Tate Maria	292	E ²	SW ⁴	34	19	6	80	2080		2080

640 - 15335 1825 16660

Section No. 34

Congressional Township No. 19, R. 6

SCALE:—Forty rods to an inch, or ten rods to a space, Congress Land, which is one mile square for a section.



Montgomery County, Indiana, 1891.

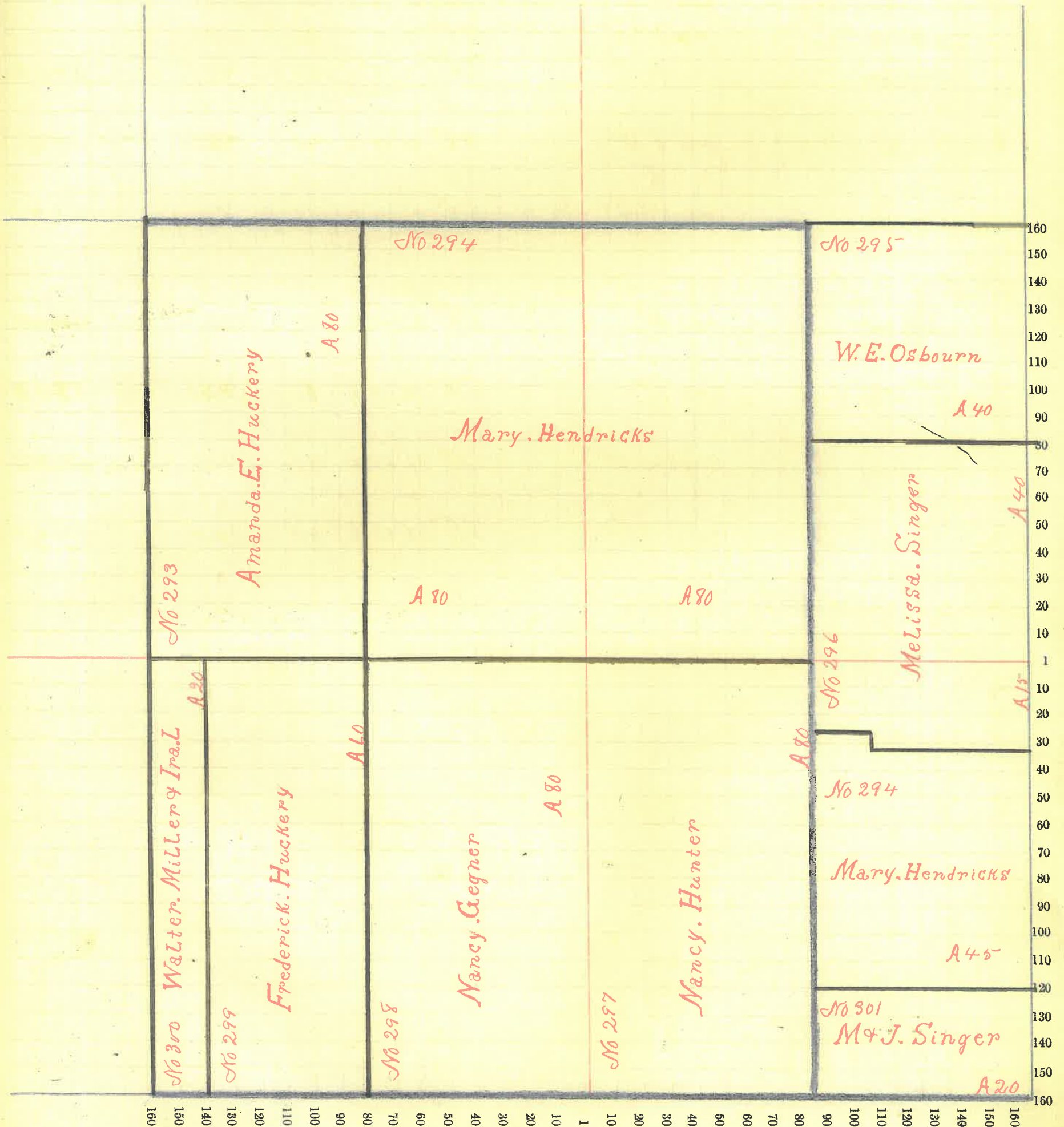
Assessor's Plat Book for Wayne Township, No. _____

NAMES OF OWNERS.	Number on Plat.	DESCRIPTION.	Section.	Township.	Range.	Acres.	Hundredths.	Value of Lands.	Value of Improvements.	Value of Lands and Improvements.
Huckery Amanda &	293	W ²	NW ⁴	35	19	6	80	2240	950	3190
Hendricks Mary	294	E ²	NW ⁴	35	19	6	80	1920		
same	294	W ²	NE ⁴	"	"	"	80	2240	350	
same	"	Pt-E ²	SE ⁴	"	"	"	45	990	150	5650
Osborne W & E	295	NE ⁴	NE ⁴	35	19	6	40	930		930
Singer Melissa	296	SE ⁴	NE ⁴	35	19	6	40	920		
same	"	Pt-E ²	SE ⁴	"	"	"	15	355	125	1400
Hunter Nancy	297	W ²	SE ⁴	35	19	6	80	2000	450	2450
Bequer Nancy	298	E ²	SW ⁴	35	19	6	80	1920		1920
Huckery Frederick	299	Pt-W ²	SW ⁴	35	19	6	60	1500	225	1725
Miller Walter and Ira B.	300	Pt-W ²	SW ⁴	35	19	6	20	460		460
Singer M & J	301	Pt-SE ⁴	SE ⁴	35	19	6	20	480	800	1280

Section No. 35

Congressional Township No. 19, R. 6

SCALE:—Forty rods to an inch, or ten rods to a space, Congress Land, which is one mile square for a section.



Montgomery County, Indiana, 1891.

Assessor's Plat Book for Wayne Township, No. _____

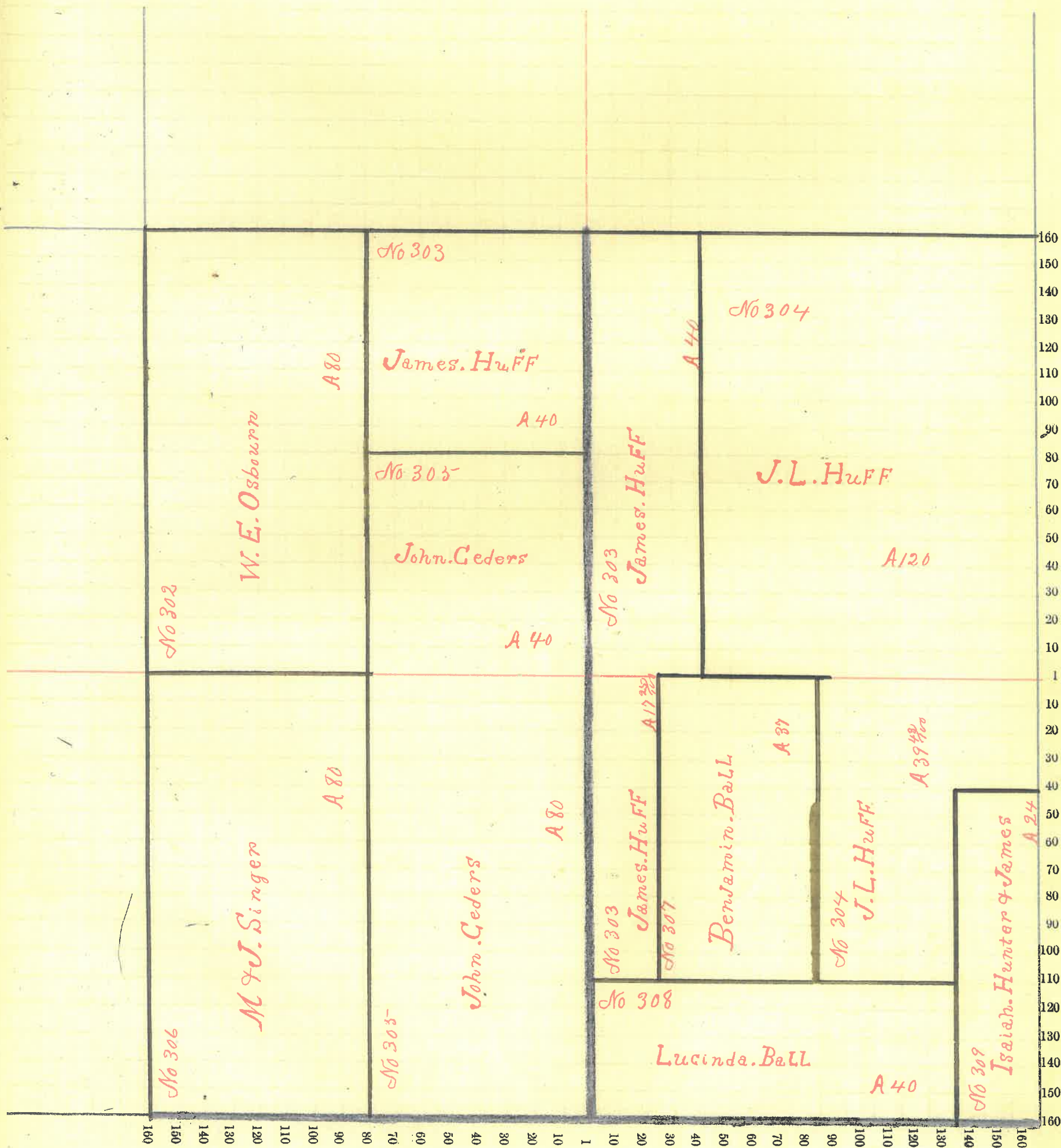
NAMES OF OWNERS.	Number on Plat.	DESCRIPTION.	Section.	Township.	Range.	Acres.	Hundredths.	Value of Lands.	Value of Improvements.	Value of Lands and Improvements.
Osborne H & E	302	W ²	SW ⁴	36	19	6	80	2080	50	2130
Stuff James	303	NE ⁴	SW ⁴	36	19	6	40	1160	650	
same	"	W ² W ²	NE ⁴	"	"	"	40	1160		
same	"	Pt-W ²	SE ⁴	"	"	"	17 25	495		3465
Stuff J. L	304	E ² W ²	SE ⁴	36	19	6	40	1160		
same	"	E ²	NE ⁴	"	"	"	80	2320	800	
same	"	Pt-E ²	SE ⁴	"	"	"	39 43	855		5135
Ceder's John	305	SE ⁴	SW ⁴	36	19	6	40	1040	400	
same	"	E ²	SW ⁴	"	"	"	80	2320	100	3860
Singer M & J	306	W ²	SW ⁴	36	19	6	80	1920		1920
Ball Benjamin	307	Pt-W ²	SE ⁴	36	19	6	37	885	200	1085
Ball Lucinda	308	Pt-E ²	SE ⁴	36	19	6	40	1720	100	1820
Hunter Isaiah and James	309	Pt-E ²	SE ⁴	36	19	6	24	775	225	1000

687 68 17240 2525 19815

Section No. 36

Congressional Township No. 19, R. 6

SCALE:—Forty rods to an inch, or ten rods to a space, Congress Land, which is one mile square for a section.



Montgomery County, Indiana, 1891.

Assessor's Plat Book for _____ Township, No. _____

NAMES OF OWNERS.	Number on Plat.	DESCRIPTION.	Section.	Township.	Range.	Acres.	Hundredths.	Value of Lands.	Value of Improvements.	Value of Lands and Improvements.
<p style="margin: 0;">Acres</p> <p style="margin: 0;">Hundredths</p> <p style="margin: 0;">Value of Lands</p> <p style="margin: 0;">Value of Improvements</p> <p style="margin: 0;">Value of Lands & Improvements</p>	<p style="margin: 0;">23136</p> <p style="margin: 0;">52</p> <p style="margin: 0;">679765</p> <p style="margin: 0;">81310</p> <p style="margin: 0;">761075</p>									

