

ASSESSOR'S
PLAT BOOK.
1899.
WAYNE TP.
Montgomery County,

Assessor's Plat Book
Wayne Township
Montgomery County,
Indiana

1899

Last Name	First Name	Page	Notes
Anderson	Jas and Carrie	11, 12	
Applegate	Mary A	51, 52, 53, 54	
Arehart	Villa	13, 14	
Armantrout	Eliza J	27, 28	
Armantrout	Simon	43, 44	
Austin	Minnie A	65, 66	
Bailey	Arch	55, 56, 65, 66	
Bailey	Delila A	55, 56	
Bailey	John	55, 56	
Baker	Robt H	59, 60	
Baldwin	Joseph A	15, 16	
Ball	Benjamin	71, 72	
Ball	James	61, 62	
Ball	Lucinda	71, 72	
Ball	Sarah A	61, 62	
Barnett	John	61, 62	
Beam	James Y	67, 68	
Berry	Nath C and Leona	27, 28, 29, 30	
Berry	Nath E	27, 28	
Biddle	J P and M	27, 28	
Biddle	John P	1, 2, 11, 12	
Biddle	John W	15, 16, 33, 34	
Biddle	Lawson	15, 16, 17, 18, 23, 24	
Biddle	Rachel	35, 36	
Biddle	Samuel T	15, 16	
Biddle	Thomas	23, 24	
Blackford	Jas and J	3, 4	
Blackford	Nathaniel	29, 30, 43, 44	
Boraker	Geo M	63, 64	
Bowers	Cyrus D	15, 16	
Bowers	Mary E	9, 10, 15, 16	
Brannon	Wm A	19, 20	
Brant	Mary J	31, 32	
Brant	Matthias	27, 28, 43, 44	
Brant	Nancy	19, 20	
Bratton	Cyntha	35, 36	
Bratton	Geo W	37, 38	
Breaks	Calvin	31, 32	
Breaks	John B	31, 32	
Breaks	Richard	17, 18	
Breaks	Thos B	41, 42	
Breaks	W C	31, 32	
Brown	J A and M E	51, 52	
Brown	John P	27, 28	
Brown	Jonas N	35, 36	
Bunnell	J A and C A	59, 60	
Bunnell	Squire G	5, 6, 19, 20	
Cedars	Edna "etal"	69, 70	
Cedars	John	71, 72	
Cemetery		8, 18, 28, 30, 58, 64	
Chambers	Richard	3, 4	
Cook	Maggie A	61, 62	
Coons	Levi	11, 12	
Cord	Wm J	3, 4	
Courtney	Thomas	19, 20, 29, 30	
Courtney	Thos	21, 22	
Curtis	Daniel	1, 2, 11, 12	executor
Curtis	Levi	1, 2, 11, 12	estate
Davidson	Nannie L "etal"	19, 20	
Davis	Isaac	33, 34, 37, 38, 39, 40, 47, 48, 59, 50	
Dawson	Geo W	7, 8	
Detchon	Elliott	13, 14, 15, 16	
Dwiggins	A P	47, 48	
Dwiggins	Alva P	35, 36	
Dwiggins	Isaac	35, 36	
Dwiggins	Larue	25, 26	
Earl	Enoch	27, 28, 29, 30	
Ellis	Marion	51, 52	
Ellis	Wm G	27, 28	
Fink	Isaac	43, 44	
Fletcher	William	67, 68	
Follick	John C	67, 68	
Follick	Wm A	27, 28	
Fouts	Mary V	1, 2	
Fouts	Wm H	1, 2	
Fowler	Cyrus M	5, 6	
Fowler	W S and wife	19, 20	
Fowler	Winfield S	19, 20	
Freeman	John C	57, 58	
Freeman	Pearl	33, 34	
Fruits	Jerusha	71, 72	
Fuller	Flora H	7, 8	
Furr	Laura A	27, 28	
Garland	S and F	67, 68	
Glaze	James	3, 4	
Gray	James B	45, 46, 49, 50, 61, 62	
Gray	John H	63, 64	
Gray	Wm D	53, 54	

Green	George	45, 46, 51, 52	
Green	Robt H	51, 52	
Grenard	Malinda	3, 4	
Grenard	S J and M	21, 22	
Groves	A W	3, 4, 5, 6	
Hall	Ed F	61, 62	undivided
Hall	Emeline R	61, 62	undivided
Hamilton	M M	27, 28, 29, 30	
Harlow	F M "etal"	33, 34	
Harlow	Jeremiah	55, 56, 57, 58, 63, 64	
Harlow	Lewis J	13, 14	
Harlow	Nancy A "etal"	59, 60	
Harlow	Wm B	61, 62	
Harpel	John	61, 62, 63, 64	
Harshbarger	Isaac	7, 8	
Harshbarger	Jas	7, 8	
Harvey	Sarah J "etal"	43, 44	
Hatt	Wm B	1, 2	
Hauk	Sarah C	7, 8	
Hayes	John R	13, 14	
Hayes	Leonidas	13, 14	
Hays	Lovina	13, 14	
Health	Abram	37, 38, 39, 40	
Heath	Wm D	39, 40	
Heath	Wm D and Sarah	39, 40	
Henderson	Alex	49, 50, 53, 54, 59, 60	
Henderson	Harry C	13, 14	
Henderson	Jennie D	49, 50	undivided
Henderson	John	49, 50	undivided
Henderson	John	51, 52, 53, 54	
Henderson	Milton	53, 54, 59, 60	
Henderson	N J	61, 62, 71, 72	
Hendricks	James W	49, 50, 69, 70	
Hendricks	Mary	69, 70	
Hoff	J L	71, 72	
Hopping	George	65, 66	
Huckery	Amanda	67, 68, 69, 70	
Huckery	E F and M E	67, 68	
Huckery	Frederick	69, 70	
Huckery	Rachel	69, 70	
Hunter	I and J	71, 72	
Hunter	Isaiah and James	61, 62	
Hutchison	Amy J	9, 10, 15, 16	
Hutchison	George	1, 2	
Hutchison	John P	1, 2	
Jackman	Mary E	13, 14	
Jones	Isaac W	31, 32	
Jordon	John and Sarah	1, 2	
Kemp	Stephen E	3, 4	
Keys	Jason	45, 46	
Keys	John F	53, 54	
Keys	Wm T	51, 52	
Klein	Mahala F	25, 26	
Klein	Rice L	25, 26	
Kunkel	Jacob A	5, 6	
Larkin	Geo W	41, 42	
Lewis	Maud E	33, 34	
Livengood	Thos I	53, 54	
Lowe	Jane	9, 10	
Lowe	Santford	29, 30	
Lowe	Wm M	9, 10	
Lucas	Thomas N	25, 26, 27, 28	
Luse	Albert E	33, 34, 35, 36, 37, 38	
Luse	Amos and J	53, 54	
Lynch	Simon	61, 62	
Mason	Monroe	11, 12	
McBroom	Itamar	5, 6	
McClure	Elizabeth	57, 58	
McClure	Fred	43, 44, 53, 54	
McClure	Jacob A	27, 28	
McKinley	Jacob	41, 42	
McWhinney	John	21, 22	
Meek	Elijah	19, 20	
Merrell	Baz T	21, 22	
Merrell	John D	7, 8	
Merrell	Wm B	27, 28	
Miller	Chas E	19, 20	
Mills	Thomas J	23, 24	
Monroe	Rhoda A	33, 34, 35, 36	
Moore	Allen J	7, 8, 9, 10	
Moore	Dennis C	9, 10	
Moore	Frances	35, 36	
Moore	Nathaniel	43, 44	
Munns	Anna	65, 66	
Munns	John H	53, 54	
Munns	John S	27, 28, 51, 52	
Munns	William	25, 26, 27, 28, 45, 46, 47, 48, 51, 52	
Newel	Cora M	17, 18, 31, 32	
Nixon	Mahala	71, 72	
Osborn	Wm E	69, 70, 71, 72	

Patton	Edna E	11, 12	
Petro	Elizabeth B	15, 16, 33, 34	
Pickett	Mary A	67, 68	
Pickett	Wm T	67, 68	
Pierce	Elisha	37, 38	
Pierce	John	21, 22	
Pierce	Joseph M	21, 22	
Pittinger	William	43, 44	
Quick	Amos B	7, 8	
Quick	Elizabeth	17, 18	
Quick	Jackson	9, 10	
Quick	James A	9, 10	
Quillen	William	13, 14, 35, 36	
R R		20, 37, 38, 47, 48, 56, 58	
Reinecker	Martha J	19, 20	
Remley	Ambrose	39, 40, 41, 42	
Remley	Ambrose and Minnie E	41, 42	
Remley	Angeline "etal"	55, 56	
Remley	Benj and Edith	7, 8	
Remley	Ira C	33, 34	
Remley	Jas E and E	45, 46	
Remley	John W	57, 58	
Remley	John W and Etta	57, 58	
Remley	William F	39, 40	
Remley	Wm F	57, 58	
Rider and Baker		1, 2, 11, 12	
Rivers	J H and C W	5, 6	
Rivers	Jas H	5, 6	
Road		2, 4, 6, 8, 10, 12, 14, 18, 20, 22, 24, 26, 28, 30, 32, 34, 36, 38, 40, 42, 44, 46, 48, 50, 52, 54, 56, 58, 60, 62, 64, 66, 68, 70	
Robinson	Wm R and Annie	33, 34, 35, 36	
Runyan	Nancy A	21, 22	
Runyan	William	67, 68	
Rusk	David	19, 20	
Rusk	Dennis	19, 20	
Rusk	Squire	3, 4, 23, 24, 27, 28	
Rusk	Squire E	5, 6	
Sanders	Jas N	17, 18	
Sayers	Elston	1, 2, 3, 4	
Sayers	Elston and Cath	1, 2	
Schenck	C	59, 60, 61, 62	
Schenck	Chrineyance	49, 50	
Schenck	Edgar	55, 56	
Schenck	J O	59, 60	
Schenck	Oliver	49, 50	
Schlosser	Jos and F	27, 28	
Shanklin	H Jas	41, 42	
Shanklin	Marg. E	55, 56	
Shelby	Eli	11, 12	
Simpson	Annie M	19, 20	
Simpson	Marg J	37, 38	
Singer	John	57, 58	
Singer	M and J	69, 70, 71, 72	
Singer	Melissa	69, 70	
Sloan	Mary	27, 28	
Small	John	27, 28, 29, 30, 43, 44, 45, 46	
Small	Permelia	43, 44	
Small	Sarah M	29, 30	
Smith	Hattie E	27, 28, 29, 30	
Smith	Jane E	35, 36	
Smith	John M	25, 26	
Smith	Sarah J	5, 6	
Snyder	O N	63, 64	
Stonebraker	Daniel	15, 16, 33, 34	
Stout	A J and Louisa	55, 56	
Stout	Alvin J	55, 56	
Stout	Alvin J "etal"	55, 56	
Stout	Dan Y	55, 56	
Stout	Jane	55, 56	
Stout	Thos and Elizabeth	57, 58	
Straub	Florence	53, 54	
Sullivan	James A	13, 14	
Sullivan	Jas A	15, 16	
Surface	Martin	11, 12	
Surface	Mary J	11, 12	
Swank	D E and C E	33, 34	
Swank	Dollie E	33, 34	
Swank	Jno	17, 18	
Swank	Jno and M E	17, 18	
Sweeney	Winford B	35, 36	
Switzer	Abram C	57, 58	
Switzer	J E and M I	59, 60	
Switzer	Jesse E	59, 60	
Switzer	Mattie I	59, 60	
Switzer	Wm F	59, 60	
Thompson	Albert T	25, 26, 47, 48	
Thompson	Dan T	25, 26	
Thompson	David	25, 26, 47, 48	
Thompson	Frank	63, 64	

Thompson	James	63, 64	
Thompson	John S	47, 48	
Thompson	Luella K	47, 48	
Thompson	Thos C	63, 64	
Thompson	Walter A	17, 18	
Utterback	Albert J and Elizabeth D	7, 8	
Utterback	John B	33, 34	
Utterback	John T	9, 10	
Vancleave	Ralph	11, 12	
Vaughn	Esther	61, 62, 63, 64	
Vaughn and Hunter		63, 64	
Wagoner	F M	53, 54	
Walter	Henry	41, 42, 55, 56	
Waynetown		28	
Wert	John H	27, 28	
Westfall	Wm and S	27, 28	
Williams	Edith	27, 28	
Williams	Houston	27, 28	
Williams	Louisa	43, 44, 45, 46, 51, 52, 53, 54	
Wilson	E Minnie	29, 30	
Wood	Elizabeth	57, 58	
Wood	William H	11, 12	
Zigler	Dan B	5, 6	
Zigler	M Cora	5, 6	
Zigler	Phoebe J	5, 6	

JOURNAL CO.

Printers,
Stationers.

11843

119 S. Green Street,
Crawfordsville.

WHEN ORDERING THIS BOOK IT WILL ONLY BE NECESSARY TO GIVE THE ABOVE NUMBER.

Montgomery COUNTY, INDIANA, 1899.

Assessor's Plat-Book for Wayne Township, No. _____

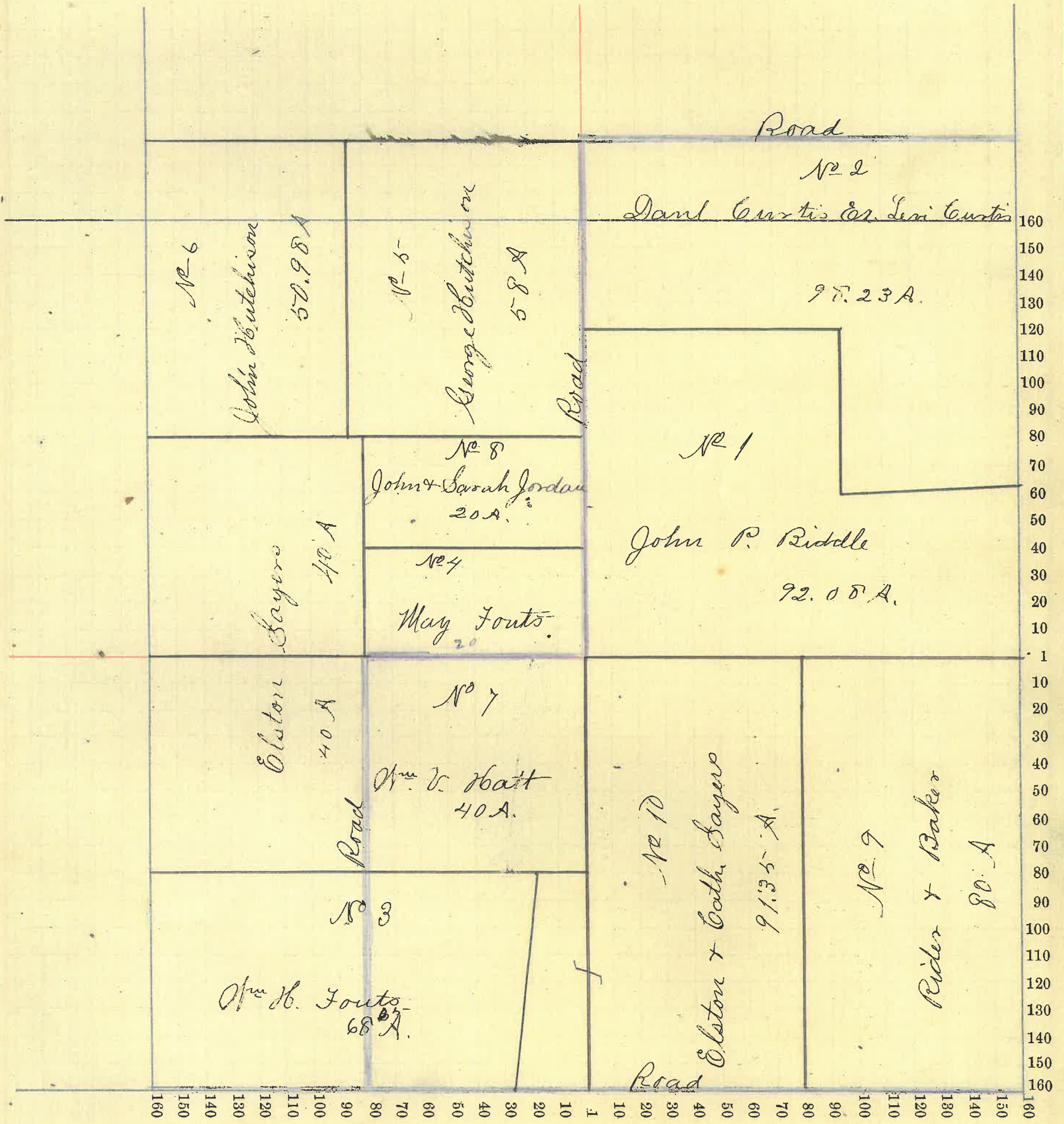
NAMES OF OWNERS.	Number on Plat.	DESCRIPTION.	Section.	Township.	Range.	Acres.	Hundredths.	Value of Lands.	Value of Improvements.	Value of Lands and Improvements.		
Riddle John P.	1	Rt NE4	1	19	6	92	08	2250	250	2500		
Curtis Daniel Esq. Levi Curtis Est.	2	" " "	"	"	"	98	23	2400	200	2600		
Fouts Mrs Jb.	3	Rt S2 Sw4	"	"	"	68	65	1700	500	2200		
Fouts Mary W.	4	" S2 Sw4	"	"	"	20		450	50	500		
Hutchison George	5	" " NW4	"	"	"	58		1450	150	1600		
Hutchinson John	6	" " "	"	"	"	50	98	1250	450	1700		
Hatt Mrs L.	7	NE4 Sw4	"	"	"	40		1000	150	1150		
Jordon John + Sarah	8	" S2 NW4	"	"	"	20		450	150	600		
Rider + Baker	9	E2 S24	"	"	"	80		2000	150	2150		
Sayers Eleton + Cath.	10	W2 S24	"	"	"	80		2000				
Do	"	S24 Sw4	"	"	"	11	35	280		2280		
Sayers Eleton	11	NW4 Sw4	"	"	"	40		1000				
Do	"	Sw4 NW4	"	"	"	40		1000	400	2400		
								698	64	17230	2450	19680

SECTION No. 1

Congressional Township, No. 19 R. 6

SCALE:—Forty rods to an inch, or ten rods to a space, Congress Land, which is one mile square for a Section.

Number of acres in this Section, according to the UNITED STATES SURVEY,



Montgomery COUNTY, INDIANA, 1899.

Assessor's Plat-Book for Wayne Township, No. _____

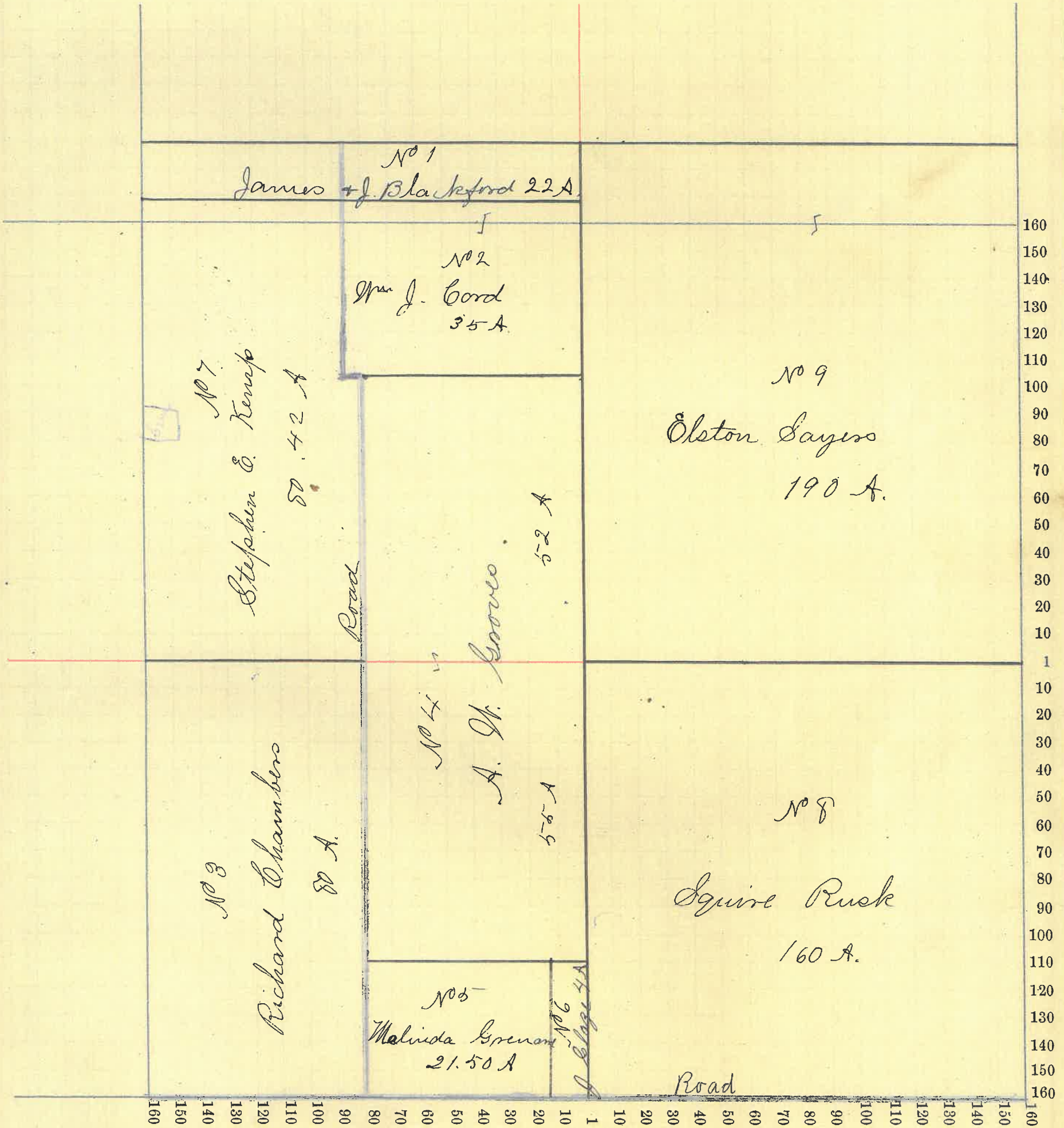
NAMES OF OWNERS.	Number on Plat.	DESCRIPTION.	Section.	Township.	Range.	Acres.	Hundredths.	Value of Lands.	Value of Improvements.	Value of Lands and Improvements.		
Blackford Jas. & J.	1	pt N ²	2	19	6	22		600	300	900		
Cord Wm J.	2	" "	"	"	"	35	13	900	250	1150		
Chambers Richard	3	N ² Sw ⁴	"	"	"	80		2000	200	2200		
Groves A. W.	4	E ² Sw ⁴	"	"	"	55		1430				
Do.	"	" Nw ⁴	"	"	"	52		1350	800	3580		
Grenard Melinda	5	SE ⁴ Sw ⁴	"	"	"	21	50	560		560		
Blaze James	6	" "	"	"	"	4		100	50	150		
Kemp Stephen E	7	N ² Nw ⁴	"	"	"	80	42	2000	200	2200		
Rusk Squire	8	SE ⁴	"	"	"	160		4450	250	4700		
Sayers E. L. et al	9	N ² E ⁴	"	"	"	190		5300	800	6100		
								700	25	12670	2850	21540

SECTION No. 2

Congressional Township, No. 19 R. 6

SCALE:—Forty rods to an inch, or ten rods to a space, Congress Land, which is one mile square for a Section.

Number of acres in this Section, according to the UNITED STATES SURVEY,.....



Montgomery COUNTY, INDIANA, 1899.

Assessor's Plat-Book for Wayne Township, No. _____

NAMES OF OWNERS.	Number on Plat.	DESCRIPTION.	Section.	Township.	Range.	Acres.	Hundredths.	Value of Lands.	Value of Improvements.	Value of Lands and Improvements.
Fowler Cyrus M.	1	pt NW4	3	19	6	158	87	4400	600	5000
Groves A. W.	2	" S2	"	"	"	103	44	3000		3000
Kunkel Jacob A.	3	" SW4 NW4	"	"	"	30		840		840
Mc Broom Ithamar	4	" N84	"	"	"	157		4080	250	4330
Bunnell Squire G.	5	" E2 S6	"	"	"	80		2400	900	3300
Rivers J. H. & C. W.	6	" SW4	"	"	"	25		720	100	820
Ruek Squire E	7	" SW4	"	"	"	153	6	420		420
Smith Sarah J.	8	" N84	"	"	"	35		800	200	1000
Gigler Phoebe J.	9	" SW4	"	"	"	41	25	1150	600	1750
Gigler M. Cora	10	" SW4	"	"	"	27		750	100	850
Gigler Dan B.	11	" SW4	"	"	"	24		680		680
Rivers Jas. H.	12	" NW4 SW4	"	"	"	2		50		50

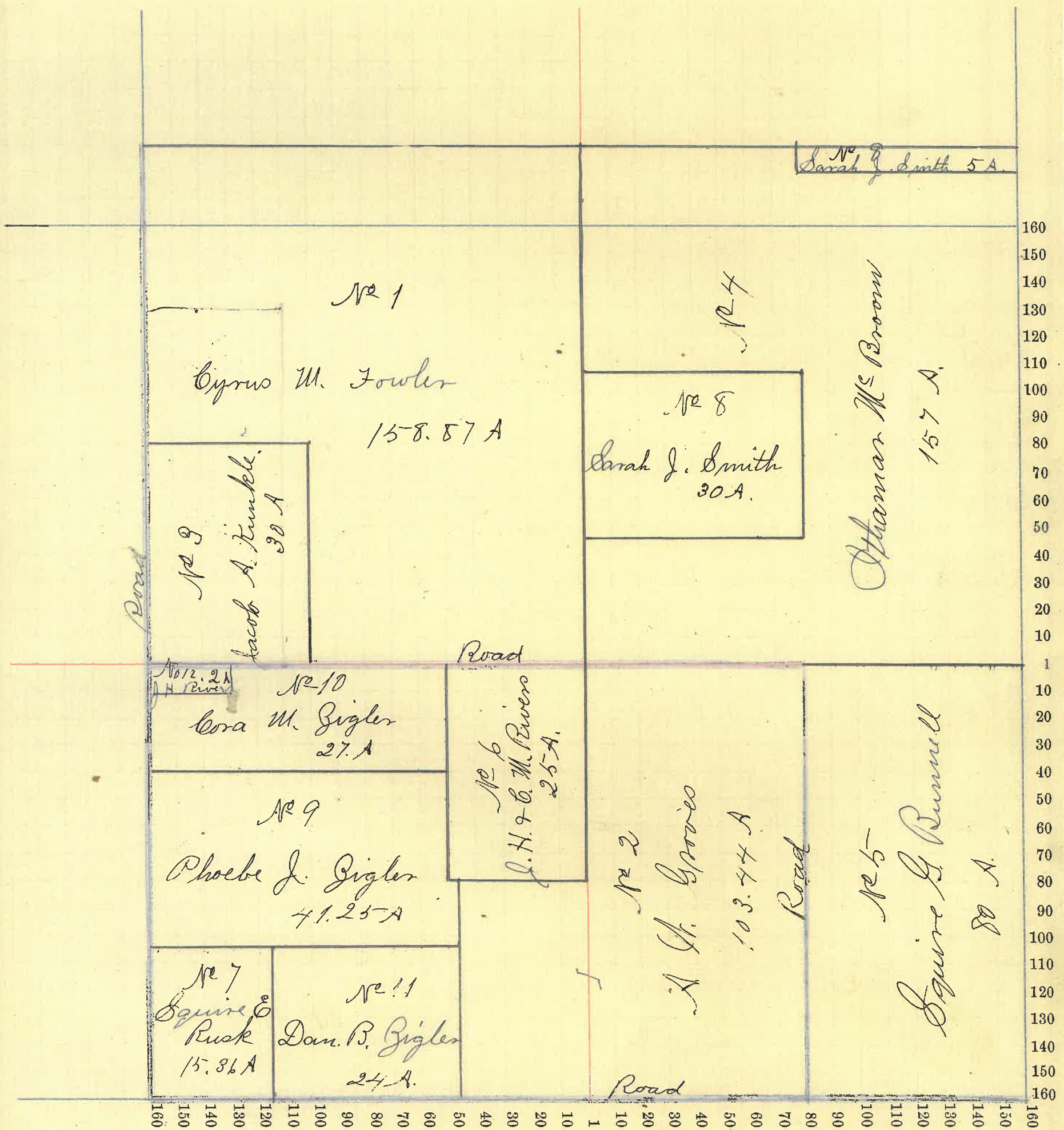
Imp-land
698 92 2750 19290 22040

SECTION No. 3

Congressional Township, No. 19 R. 6

SCALE:—Forty rods to an inch, or ten rods to a space, Congress Land, which is one mile square for a Section.

Number of acres in this Section, according to the UNITED STATES SURVEY,



Montgomery COUNTY, INDIANA, 1899.

Assessor's Plat-Book for Wayne Township, No. _____

NAMES OF OWNERS.	Number on Plat.	DESCRIPTION.		Section.	Township.	Range.	Acres.	Hundredths.	Value of Lands.	Value of Improvements.	Value of Lands and Improvements.
Dawson Geo. W.	1	Pt	NW ¹ / ₄	4	19	5	40		1000	600	1600
Fuller Flora H.	2	S. ¹ / ₂	SE ¹ / ₄	"	"	"	80		2400	1000	3400
Harshbarger Jas.	3	Pt	N ¹ / ₂ NE ¹ / ₄	"	"	"	69	78	1400	50	1450
Harshbarger Isaac	4	Pt	"	"	"	"	6	33	180	50	180
Hank Sarah C.	5	Pt	"	"	"	"	38	67	850	100	950
Merrell John D.	6	Pt	NW ¹ / ₄	"	"	"	77	62	1600	250	1850
Moore Allen J.	7	Pt	SW ¹ / ₄	"	"	"	153		4200	700	
Do.		Pt	SE ¹ / ₄ NW ¹ / ₄	"	"	"	24		550		5450
Quick Amos B.	8	Pt	S ¹ / ₂ NW ¹ / ₄	"	"	"	39	66	1100		1100
Remley Benj. F. and Edith	9	Pt	N ¹ / ₂	"	"	"	103		2750	200	2950
Utterback Albert J. and Elizabeth D	10	N ²	SE ¹ / ₄	"	"	"	80		2400	1000	3400

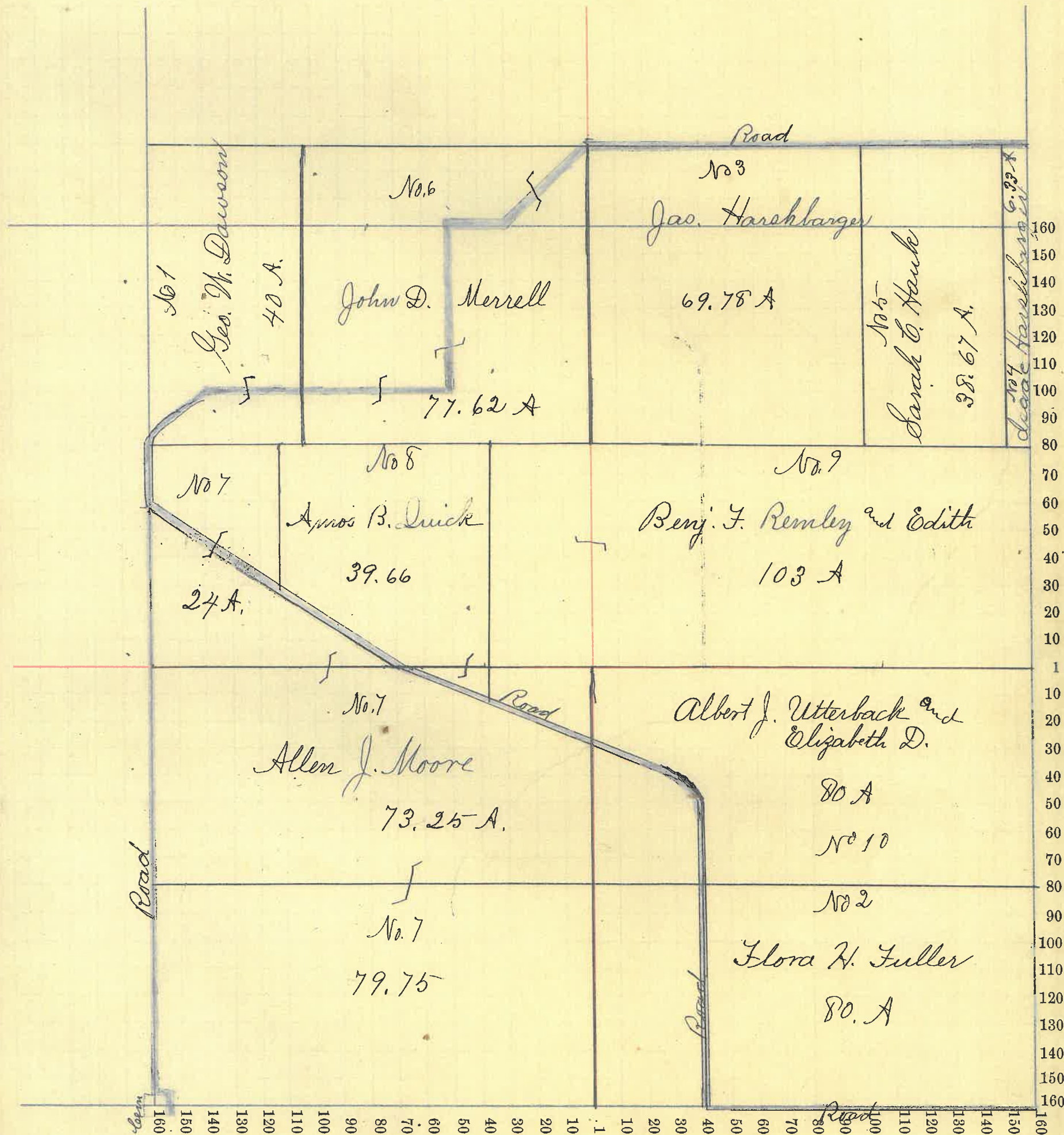
712 0618380 3950 22330

SECTION No. 4

Congressional Township, No. 19 R. 5

SCALE:—Forty rods to an inch, or ten rods to a space, Congress Land, which is one mile square for a Section.

Number of acres in this Section, according to the UNITED STATES SURVEY,



Montgomery COUNTY, INDIANA, 1899.

Assessor's Plat-Book for Wayne Township, No. _____

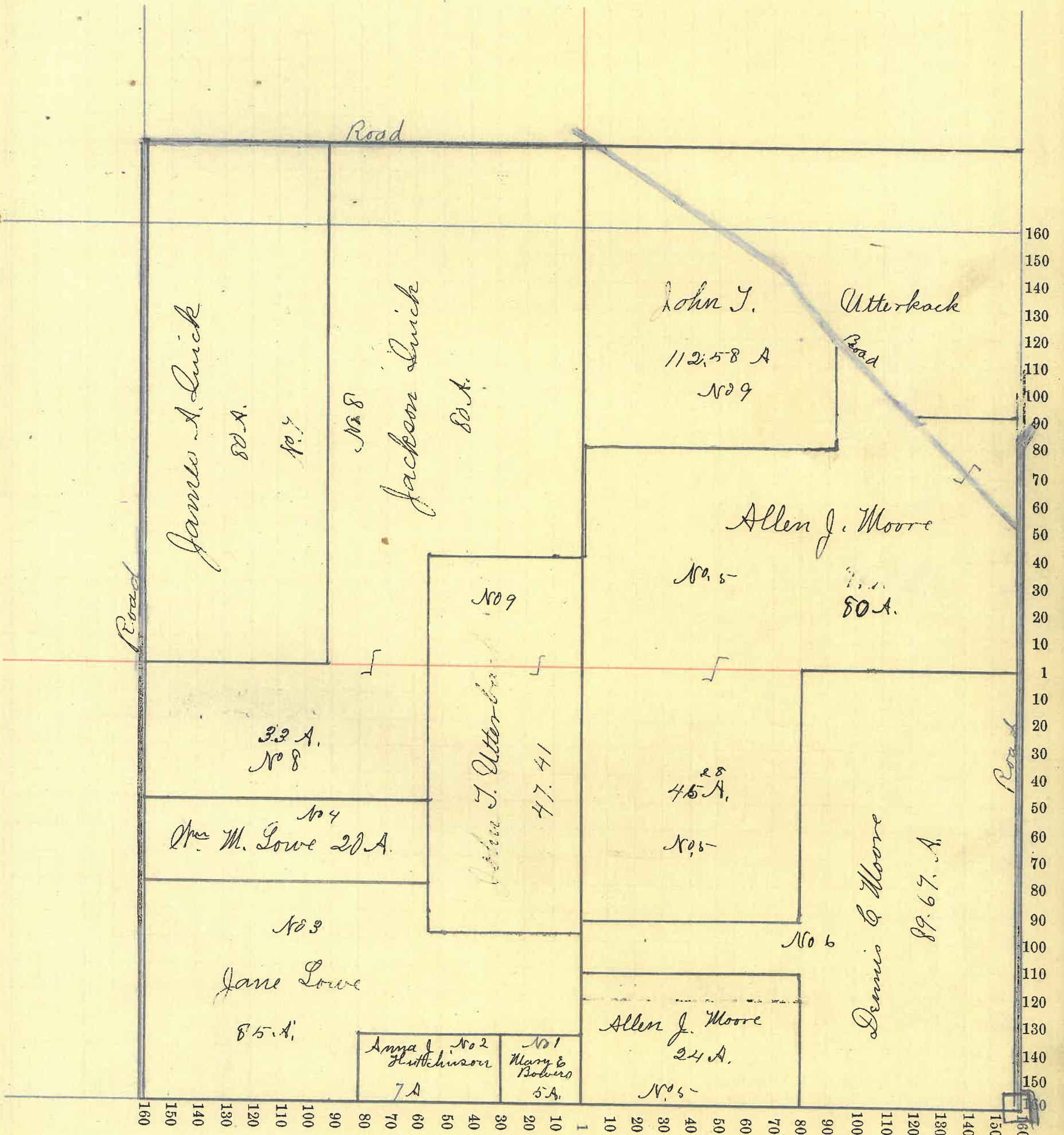
NAMES OF OWNERS.	Number on Plat.	DESCRIPTION.	Section.	Township.	Range.	Acres.	Hundredths.	Value of Lands.	Value of Improvements.	Value of Lands and Improvements.		
Bowers Mary C	1	pt. S ⁶ E ⁴ SW ⁴	5	19	5	5		125		125		
Hutchinson Amy J.	2	" " " "	"	"	"	.7		175		175		
Lowe Jane	3	pt. S ² E ⁴ SW ⁴	"	"	"	85		2400	300	2700		
Lowe W. M.	4	" N ² " "	"	"	"	20		520		520		
Moore Allen J.	5	" N ² " "	"	"	"	14.9	28	4300	1000	5300		
Moore Dennis C	6	pt. S ⁶ E ⁴	"	"	"	89	67	2450	800	3250		
Quick James A	7	pt. N ² E ⁴ NW ⁴	"	"	"	80		2300	1000	3300		
Quick Jackson	8	pt. N ² " "	"	"	"	119	42	3160	900	4060		
Atteback John J.	9	pt. NW ⁴	"	"	"	112	58	3200	900			
Do.	9	" E ²	"	"	"	47	41	1250		5350		
								710	36	19880	4900	24780

SECTION No. 5

Congressional Township, No. 19 R. 15

SCALE:—Forty rods to an inch, or ten rods to a space, Congress Land, which is one mile square for a Section.

Number of acres in this Section, according to the UNITED STATES SURVEY,



Montgomery

COUNTY, INDIANA, 1899.

Assessor's Plat-Book for

Wayne

Township, No.

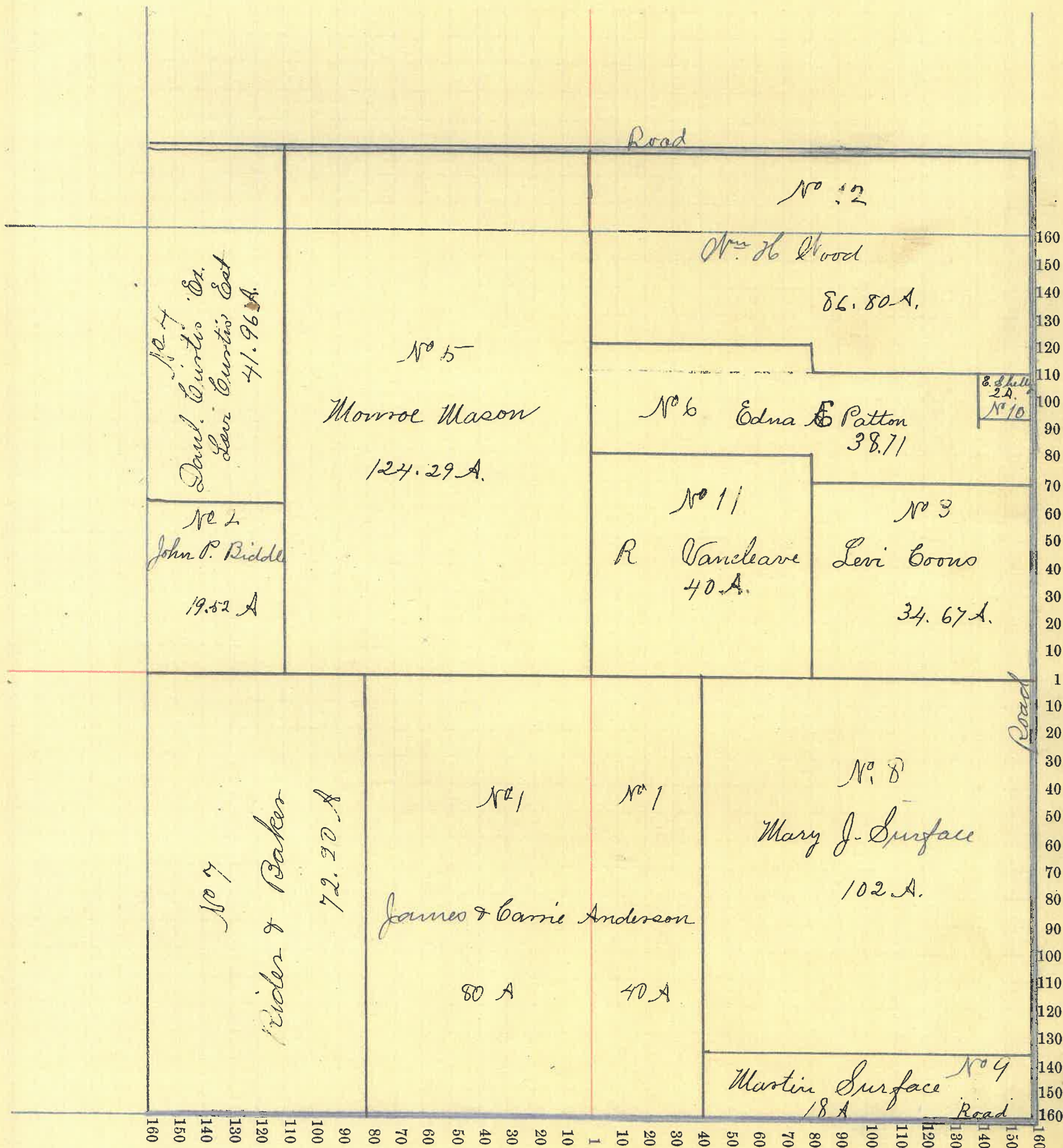
NAMES OF OWNERS.	Number on Plat.	DESCRIPTION.	Section.	Township.	Range.	Acres.	Hundredths.	Value of Lands.	Value of Improvements.	Value of Lands and Improvements.	
Anderson Jas. & Carrie Do.	1	E ² SW ⁴ W ² N ² SE ⁴	6	19	5	80		2000		3000	
Biddle John P.	2	pt SW ⁴ NW ⁴				19	52	470		470	
Coono Levi	3	SE ⁴ NE ⁴				34	67	920	400	1320	
Curtis Daniel Ex Levi Curtis Estate	4	SE ² NW ⁴				41	96	1000		1000	
Mason Monroe	5	NW ⁴				124	29	31.5	150	3250	
Patton Edna O.	6	NE ⁴				38	71	1000	200	1200	
Rider & Baker	7	W ² SW ⁴				72	20	1800		1800	
Surfacc Mary J	8	SE ⁴				102		2700	500	3200	
Surfacc Martin	9	SE ⁴				18		480		480	
Shelby Eli	10	E ² NE ⁴				2		50	30	80	
Vanclave Ralph	11	SW ⁴ NE ⁴				40		1000		1000	
Hood William H	12	N ² NE ⁴				86	80	2430	900	3330	
								700	15-17950	2180	20130

SECTION No. 6

Congressional Township, No. 19 R. 15

SCALE:—Forty rods to an inch, or ten rods to a space, Congress Land, which is one mile square for a Section.

Number of acres in this Section, according to the UNITED STATES SURVEY,



Montgomery COUNTY, INDIANA, 1899.

Assessor's Plat-Book for Hayne Township, No. _____


NAMES OF OWNERS.	Number on Plat.	DESCRIPTION.	Section.	Township.	Range.	Acres.	Hundredths.	Value of Lands.	Value of Improvements.	Value of Lands and Improvements.	
Archart Villa	1	Pt SW ⁴	7	19	5	49		1200	250	1450	
Detchon Elliott	2	E ² SE ⁴	"	"	"	80		2000	500	2500	
Harlow Lewis J.	3	SE ⁴ NW ⁴	"	"	"	40		1000			
Do.		Pt S ² NE ⁴	"	"	"	60	41	1500	150	2650	
Hayes Lovina	4	Pt N ²	"	"	"	50		1100		1100	
Hayes John R.	5	Pt N ²	"	"	"	45		1000	600		
Do.		Pt N ² SW ⁴	"	"	"	11		250		1850	
Hayes Leonidas	6	Pt N ²	"	"	"	250		70	900		
Do.		Pt N ² SW ⁴	"	"	"	49		1200		2170	
Jackman Mary E	7	N ² NW ⁴	"	"	"	70		1550	150	1700	
Quillen William	8	Pt SE ²	"	"	"	119		2900	900	3800	
Henderson Harry C	9	Pt SE ⁴ NE ⁴	"	"	"	15		400	200	600	
Sullivan James A.	10	Pt E ² NE ⁴	"	"	"	25		700	500	1200	
								61591	14870	4150	19020

SECTION No. 7

Congressional Township, No. 19 R. 5

SCALE:—Forty rods to an inch, or ten rods to a space, Congress Land, which is one mile square for a Section.

Number of acres in this Section, according to the UNITED STATES SURVEY,



Montgomery COUNTY, INDIANA, 1899.

Assessor's Plat-Book for Warne Township, No. _____

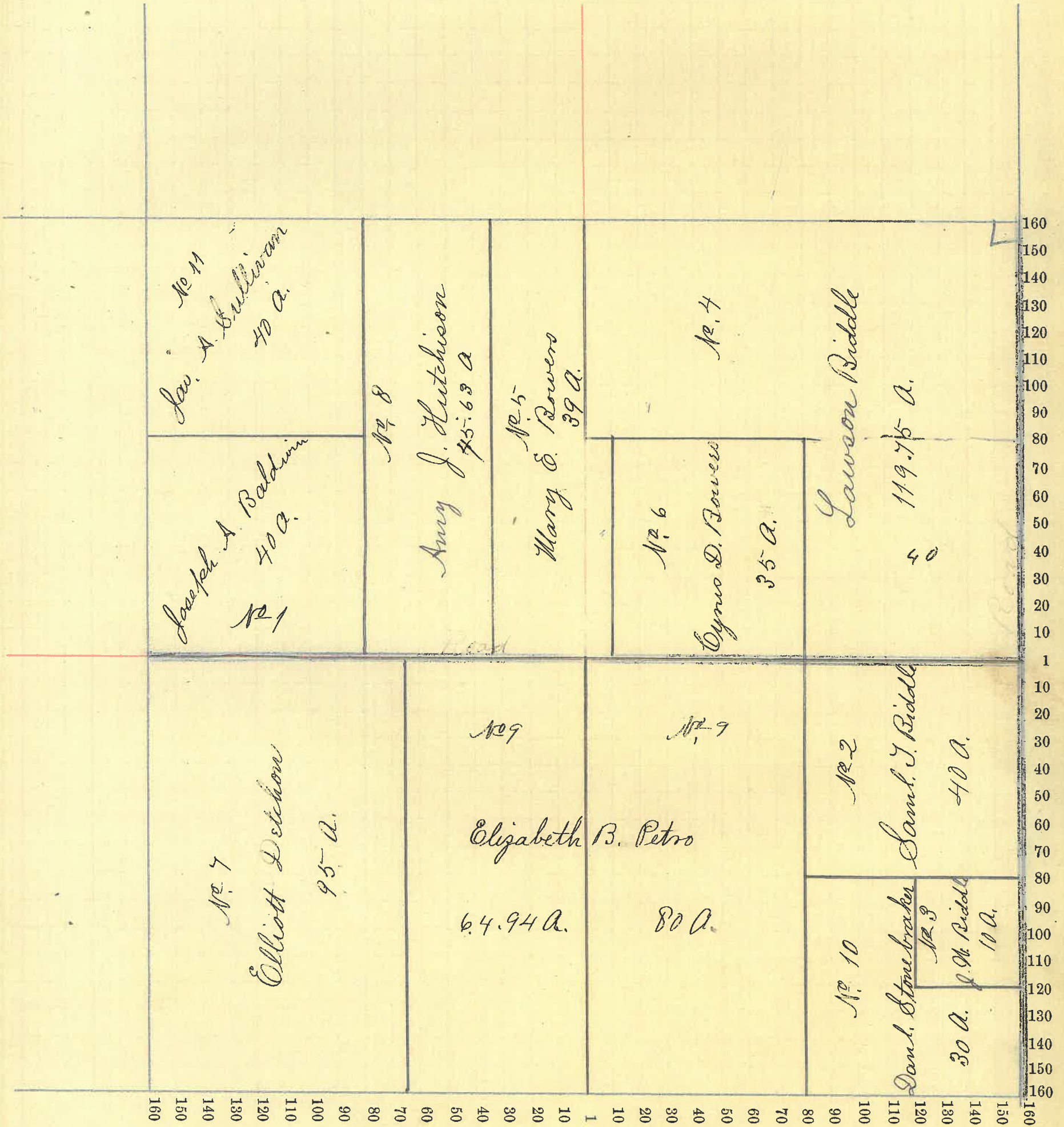
NAMES OF OWNERS.	Number on Plat.	DESCRIPTION.	Section.	Township.	Range.	Acres.	Hundredths.	Value of Lands.	Value of Improvements.	Value of Lands and Improvements.		
Baldwin Joseph A.	1	Sw ⁴ . Nw ⁴	8	19	5	40		1100	200	1300		
Riddle Saml. J.	2	NE ⁴ . SE ⁴ .	"	"	"	40		1100	600	1700		
Riddle John W.	3	NE ⁴ . SE ⁴ . SE ⁴	"	"	"	10		280	100	380		
Riddle Lawson	4	pt. NE ⁴	"	"	"	119	75	3300	600	3900		
Bowers Mary E.	5	pt. N. ²	"	"	"	39		1050	500	1550		
Bowers Cyrus D.	6	" Sw ⁴ NE ⁴	"	"	"	35		980		980		
Detchon Elliott	7	pt. Sw ⁴	"	"	"	95		2700		2700		
Hutchinson Amy J.	8	pt. E ² Nw ⁴	"	"	"	45	63	1260		1260		
Petro Elizabeth B. Do,	9	N ² SE ⁴ pt. E ² Sw ⁴	"	"	"	80		2300				
			"	"	"	44	84	1820	1200	5320		
Stonebraker Daniel	10	pt. SE ⁴ SE ⁴	"	"	"	30		840	160	1000		
Sullivan Jas. A.	11	Nw ⁴ Nw ⁴	"	"	"	40		1100		1100		
								639	32	17830	3360	21190

SECTION No. 8

Congressional Township, No. 19 R. 5

SCALE:—Forty rods to an inch, or ten rods to a space, Congress Land, which is one mile square for a Section.

Number of acres in this Section, according to the UNITED STATES SURVEY,



Montgomery COUNTY, INDIANA, 1899.

Assessor's Plat-Book for Wayne Township, No. _____

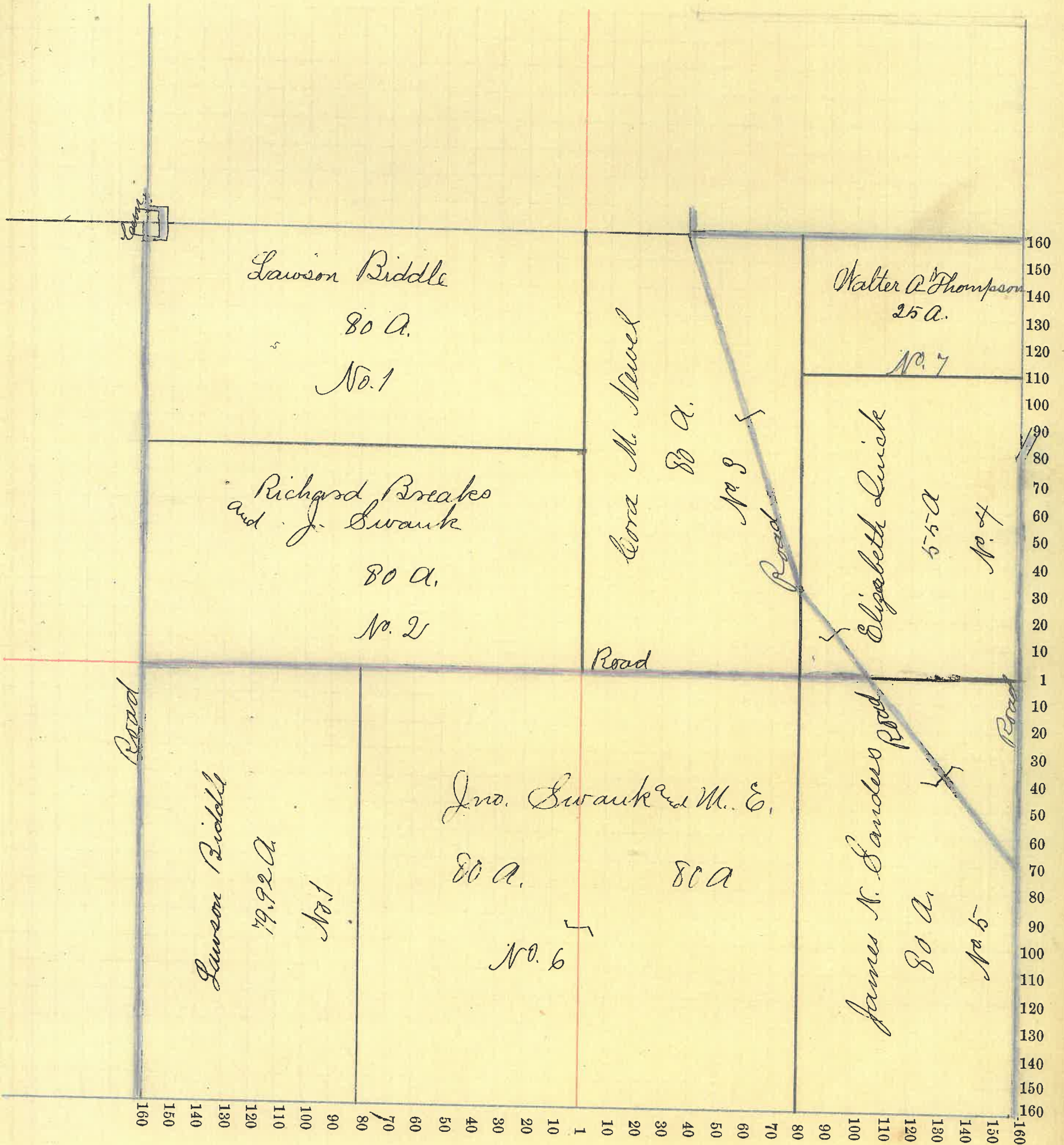
NAMES OF OWNERS.	Number on Plat.	DESCRIPTION.	Section.	Township.	Range.	Acres.	Hundredths.	Value of Lands.	Value of Improve-ments.	Value of Lands and Improve-ments.
Biddle Lawson Do	1	N ² NW ⁴	9	19	5	80		2080		
	1	W ² SW ⁴	"	"	"	79	92	2200		4280
Breake Richard and Jno. Swank	2	S ² NW ⁴	"	"	"	80		2250	200	2450
Newel Cora M.	3	W ² NE ⁴	"	"	"	80		2300	300	2600
Quick Elizabeth	4	Pt E ² NE ⁴	"	"	"	55		1350	600	1950
Sanders Jas. M.	5	S ² SE ⁴	"	"	"	80		2080	500	2580
Swank Jno ^r M. & Do	6	E ² SW ⁴	"	"	"	80		2320		
	"	W ² SE ⁴	"	"	"	80		2320	1200	5840
Thompson Walter A.	7	Pt NE ⁴ NE ⁴	"	"	"	25		650		600

689 92 17480 2800 20280

SECTION No. 9

Congressional Township, No. 19 R. 5

SCALE:—Forty rods to an inch, or ten rods to a space, Congress Land, which is one mile square for a Section.
Number of acres in this Section, according to the UNITED STATES SURVEY,



Assessor's Plat-Book for Wayne Township, No.

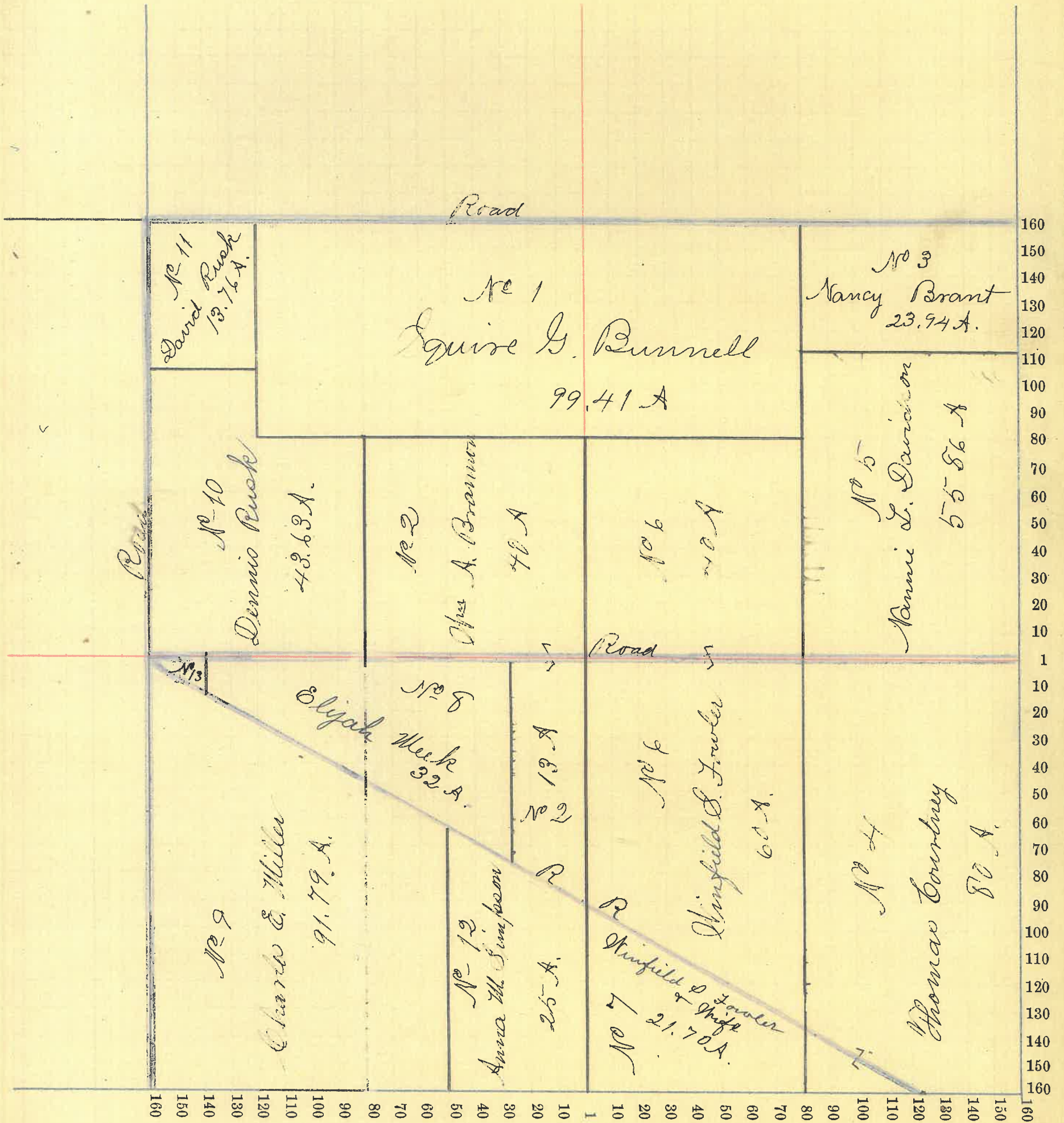
NAMES OF OWNERS.	Number on Plat.	DESCRIPTION.	Section.	Township.	Range.	Acres.	Hundredths.	Value of Lands.	Value of Improvements.	Value of Lands and Improvements.
Bunnell C. G.	1	pt. N2	10	19	6	99	41	2800		2800
Brannon Mrs. A	2	SE4 NW4				40		1120	200	
Do.		NE4 SW4				13		360		1680
Brant Nancy	3	NE4 NE4				23	94	670		670
Courtney Thomas	4	E2 SE4				80		2800		2800
Davidson Naimie L.	5	E2 NE4				55	86	1550		1550
Fowler Winfield S	6	W2 SE4				60		1680		
Do		SW4 NE4				40		1100	700	3480
Fowler W. J. & Wife	7	W2 SE4				20	70	560		560
Meek Elijah	8	N2 SW4				32		700	100	800
Miller Chas. E.	9	SW4				91	70	2500	150	2650
Rusk Dennis	10	W2 NW4				43	63	1260		1260
Rusk David	11	NW4 NW4				13	76	380	600	980
Simpson Annie M.	12	E2 SW4				25		500	50	550
Reinecker Martha J.	13	NW4 SW4				1		25	10	35
						640		18005	1810	19815

SECTION No. 10

Congressional Township, No. 19 R. 6

SCALE:—Forty rods to an inch, or ten rods to a space, Congress Land, which is one mile square for a Section.

Number of acres in this Section, according to the UNITED STATES SURVEY,.....



Montgomery COUNTY, INDIANA, 1899.

Assessor's Plat-Book for Wayne Township, No. _____

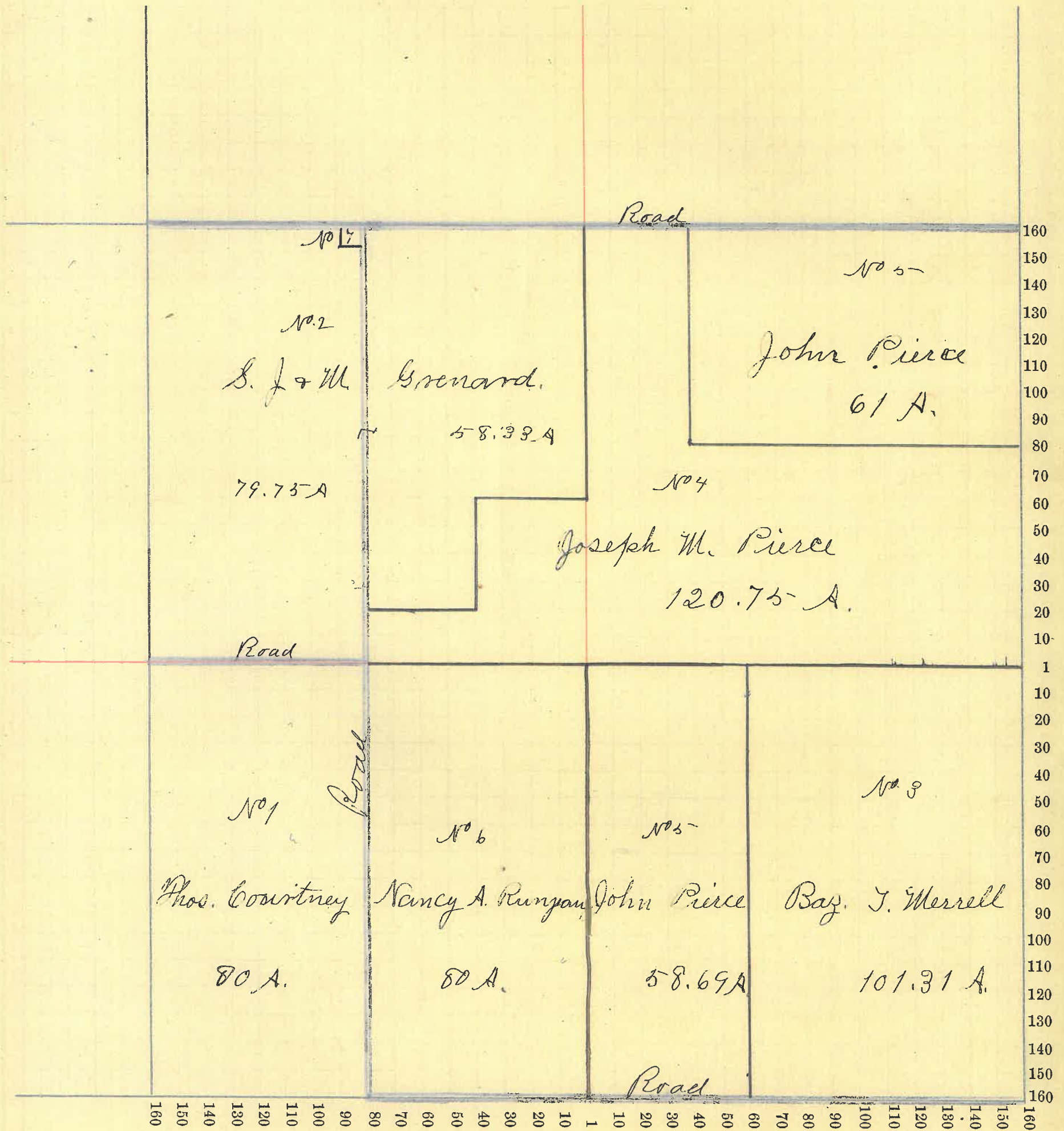
NAMES OF OWNERS.	Number on Plat.	DESCRIPTION.	Section.	Township.	Range.	Acres.	Hundredths.	Value of Lands.	Value of Improve-ments.	Value of Lands and Improvements.
Courtney Thos.	1	W ² Sw ⁴	11	19	6	80	3040	500	3540	
Grenard S. J. & M.	2	pt W ² Sw ⁴	"	"	"	79 75	2630	270	5900	
Do		" E ² "	"	"	"	58 33	2100	900		
Merrell Baz. J.	3	pt E ² Sw ⁴	"	"	"	101 31	3850	800	4650	
Pierce Joseph W.	4	Sec ² N ² E ⁴	"	"	"	80	2700	600		
Do		" N ² "	"	"	"	19	600			
"		" W ² Sw ⁴	"	"	"	21 75	700		4600	
Pierce John	5	" " E ² Sw ⁴	"	"	"	58 69	2230	800		
Do		" N ² N ² E ⁴	"	"	"	61	2150		5180	
Rungyan Nancya	6	E ² Sw ⁴	"	"	"	80	3040	500	3540	
McWhinney John	7	" W ² Sw ⁴	"	"	"	25	10	20	30	
							640 08	23050	4390	27440

SECTION No. 11

Congressional Township, No. 19 R. 6

SCALE:—Forty rods to an inch, or ten rods to a space, Congress Land, which is one mile square for a Section.

Number of acres in this Section, according to the UNITED STATES SURVEY,



Montgomery COUNTY, INDIANA, 1899.

Assessor's Plat-Book for Wayne Township, No. _____

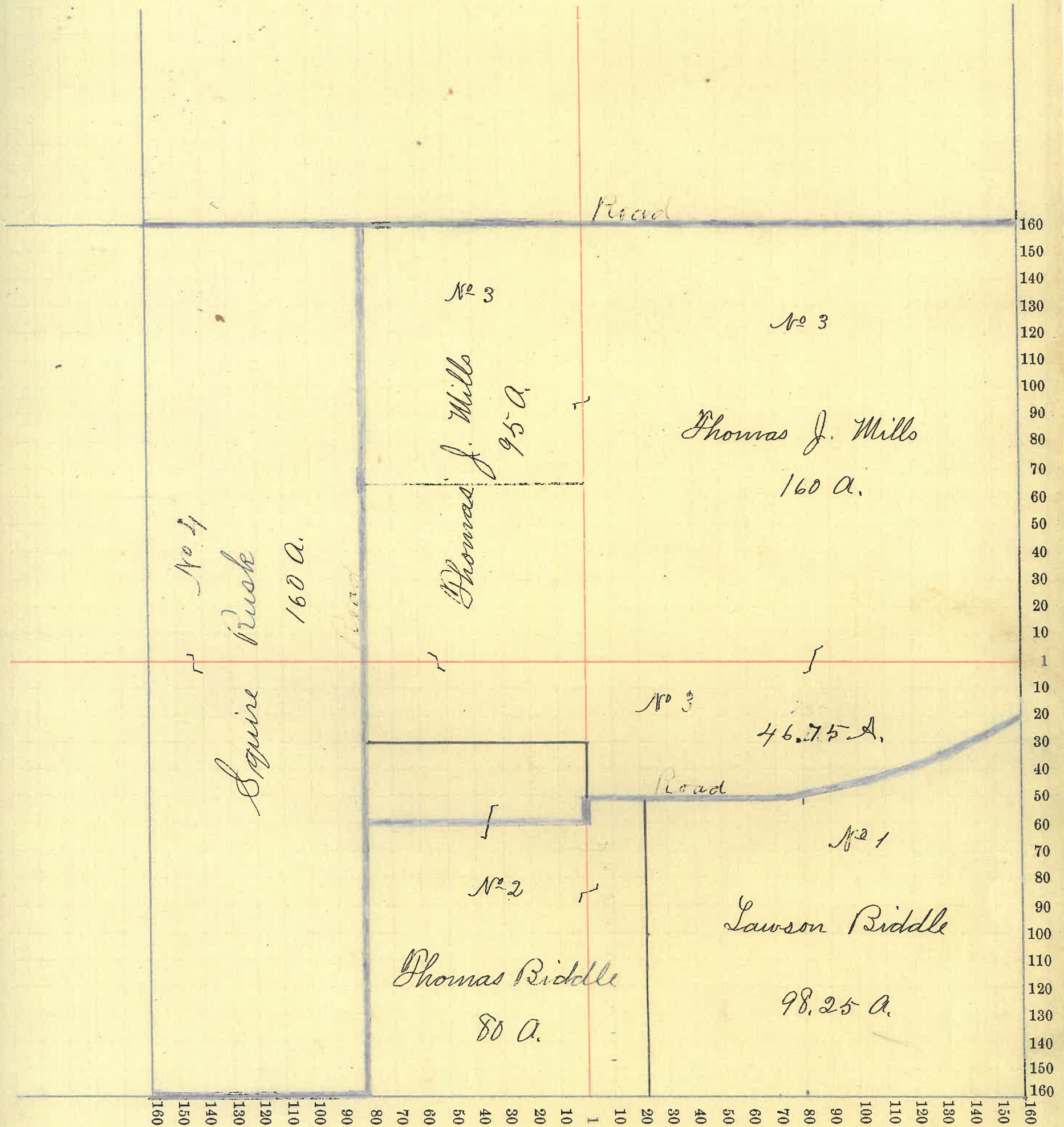
NAMES OF OWNERS.	Number on Plat.	DESCRIPTION.	Section.	Township.	Range.	Acres.	Hundredths.	Value of Lands.	Value of Improve-ments.	Value of Lands and Improvements.
Biddle Lawson	1	pt S ⁸⁴ .	12	19	6	98	25	2200	100	2300
Biddle Thomas	2	pt S ²	"	"	"	80		2350	300	2650
Mills Thomas J.	3	N ⁸⁷	"	"	"	160		4500	400	
Do.	"	N ²	"	"	"	95		2800	200	
Do.	"	S ⁸⁴	"	"	"	46	75	1300		9200
Rusk Squire	4	N ²	"	"	"	160		4900	1100	6000
						640		18050	2100	20150

SECTION No. 12

Congressional Township, No. 19 R. 6

SCALE:—Forty rods to an inch, or ten rods to a space, Congress Land, which is one mile square for a Section.

Number of acres in this Section, according to the UNITED STATES SURVEY,.....



Montgomery COUNTY, INDIANA, 1899.

Assessor's Plat-Book for Wayne Township, No. _____

NAMES OF OWNERS.	Number on Plat.	DESCRIPTION.	Section.	Township.	Range.	Acres.	Hundredths.	Value of Lands.	Value of Improvements.	Value of Lands and Improvements.
Dwiggins Laru	1	E ² E ² SE ⁴	13	19	6	40		1120		1120
Kline Rice L.	2	E ² NW ⁴	"	"	"	80		2350		
Do		NW ⁴ NE ⁴ SE	"	"	"	9	75	290		2640
Kline Mahala F	3	SW ⁴ SE ⁴	"	"	"	65	50	2100	800	2900
Munns William	4	W ² SW ⁴	"	"	"	58	50	2200	1100	3300
Smith John M.	5	NE ⁴	"	"	"	160		4000	600	4600
Thompson David	6	E ² SW ⁴	"	"	"	47		1450		
Do		" SE ⁴	"	"	"	30	50	900		2350
Thompson Sam. J	7	" SW ⁴	"	"	"	33		1100	350	1450
Thompson Albert J	8	W ² SE ⁴	"	"	"	11	50	380	350	730
Lucas Thos N.	9	W ² NW ⁴	"	"	"	80		2600		
Do		" SW ⁴	"	"	"	20		650		3250

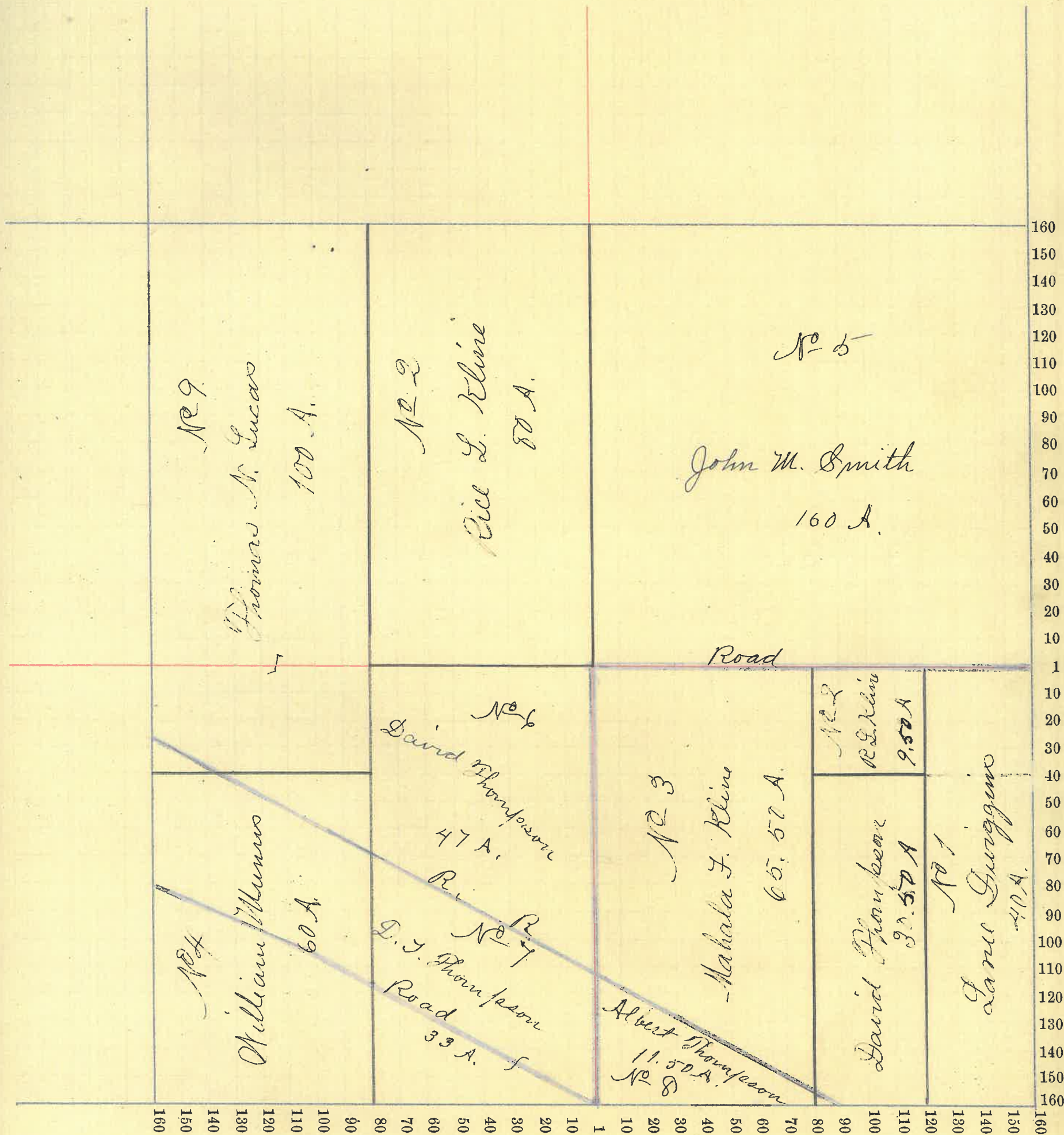
635 75 18820 3200 22020

SECTION No. 13

Congressional Township, No. 19 R. 6

SCALE:—Forty rods to an inch, or ten rods to a space, Congress Land, which is one mile square for a Section.

Number of acres in this Section, according to the UNITED STATES SURVEY, _____



Montgomery COUNTY, INDIANA, 1899.

Assessor's Plat-Book for Wayne Township, No. _____

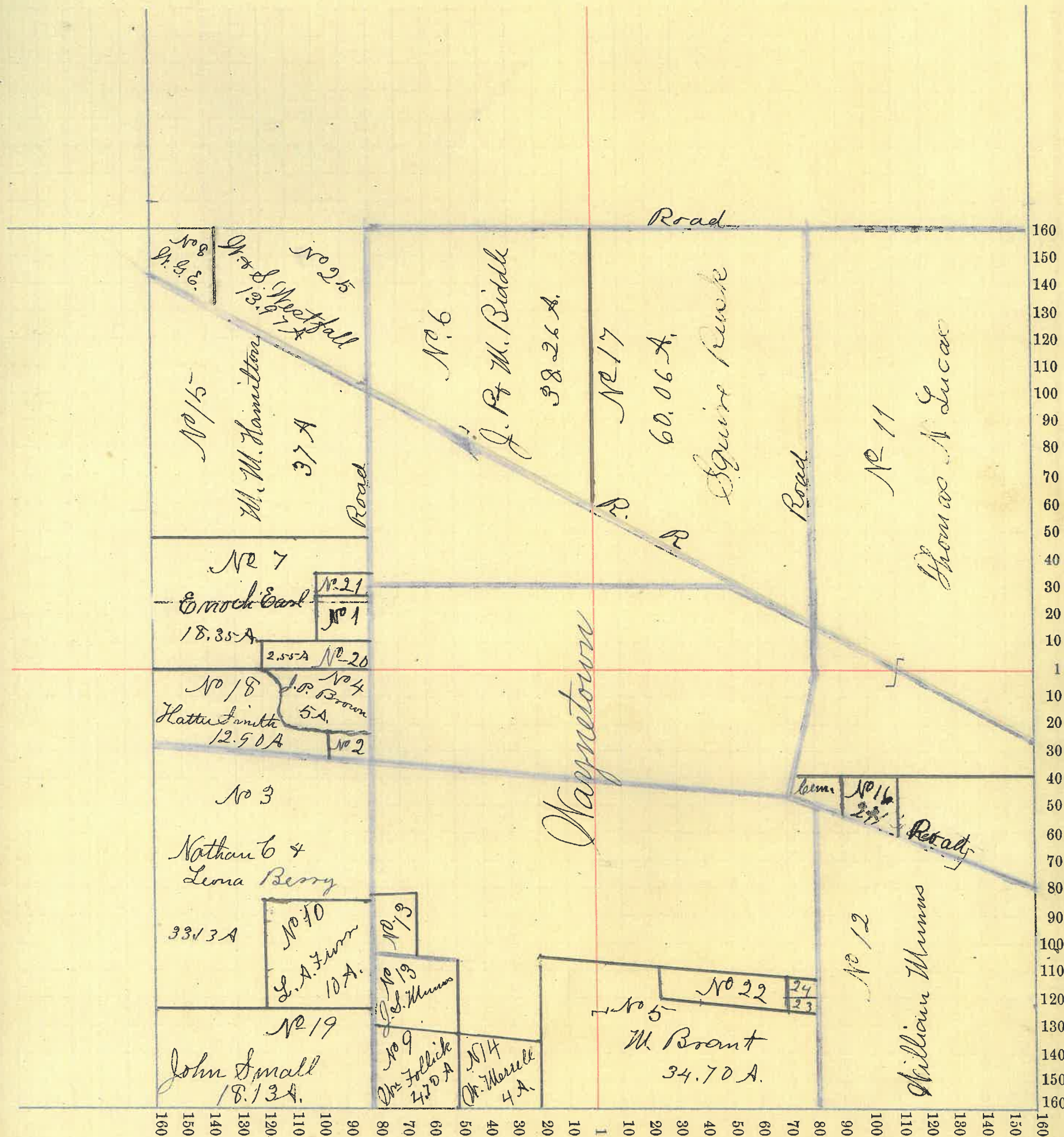
NAMES OF OWNERS.	Number on Plat.	DESCRIPTION.	Section.	Township.	Range.	Acres.	Hundredths.	Value of Lands.	Value of Improvements.	Value of Lands and Improvements.
Armantsout Eliza J.	1	Pt Sw4 Nw4	14	19	6	2		125	125	250
Berry Nath. C.	2	Nw4 Sw4	"	"	"	1	06	75	300	375
Berry Nath. C. & Leona	3	W2 Sw4	"	"	"	33	13	1800	100	1900
Brown John P.	4	Nw4	"	"	"	5		280		280
Brant Matthias	5	E2	"	"	"	34	70	2000		2000
Biddle J. P. & M.	6	E2 Nw4	"	"	"	38	26	1700	500	2200
Earl Enoch	7	Sw4 Nw4	11	"	"	18	35	250		250
Ellis Wm. S.	8	Nw4 Nw4	"	"	"	2	83	90	100	190
Follick Wm. A.	9	SE4 Sw4	"	"	"	4	70	300		300
Furr Laura A.	10	Sw4	"	"	"	10		650	450	1100
Hamilton M. M.	15	W2 Nw4	"	"	"	37		1650	50	1700
Lucas Thomas N.	11	E2	"	"	"	101	83	3680	1800	5480
Munnis William	12	E2 SE4	"	"	"	58		2320		2320
Munnis John S.	13	SE4 Sw4	"	"	"	8	61	760	800	1560
Merrell Wm. B.	14	"	"	"	"	4		300	100	400
McClure Jacob A.	16	Nw4 SE4	"	"	"	2		100		100
Rusk Squire	17	W2 NE4	"	"	"	60	06	2500		2500
Smith Hattie E.	18	Nw4 Sw4	"	"	"	12	90	775	325	1100
Small John	19	Sw4	"	"	"	18	13	1000		1000
Sloan Mary	20	" Nw4	"	"	"	2	55	140		140
Schlosser Jos. & F.	21	"	"	"	"	1		60	200	260
West John H.	22	Sw4 SE4	"	"	"	3	25	200		200
Williams Edith	23	"	"	"	"		25	20	200	220
Williams Houston	24	"	"	"	"		50	40		40
Westfall Wm. & S.	25	Nw4 Nw4	"	"	"	13	97	680	250	930
						474	08	22265	5300	27565

SECTION No. 14

Congressional Township, No. 19 R. 6

SCALE:—Forty rods to an inch, or ten rods to a space, Congress Land, which is one mile square for a Section.

Number of acres in this Section, according to the UNITED STATES SURVEY, _____



Montgomery COUNTY, INDIANA, 1899.

Assessor's Plat-Book for Wayne Township, No.

NAMES OF OWNERS.	Number on Plat.	DESCRIPTION.	Section.	Township.	Range.	Acres.	Hundredths.	Value of Lands.	Value of Improvements.	Value of Lands and Improvements.
Blackford Nathaniel	1	N ² SW ⁴	15	19	6	80		2500	1000	3500
Berry Nath. C + Leona	2	pt. E ² SE ⁴	"	"	"	10	61	400		400
Courtney Thomas	3	" NE ⁴ NE ⁴	"	"	"	6		210		210
Earl Enoch	4	" SE ⁴ NE ⁴	"	"	"	14	50	400	150	550
Hamilton M. M.	5	" E ² NE ⁴	"	"	"	60	50	2200		
Do.		" SE ⁴	"	"	"	64	94	2500	1500	5200
Lowe Sanford	6	E ² SW ⁴	"	"	"	80		2500	500	3000
Smith Hattie E.	7	E ² NW ⁴ + pt. NE ⁴	"	"	"	160		4160	450	
Do.		pt. NE ⁴ SE ⁴	"	"	"	4	30	150		4760
Small Sarah M.	8	" N ² SE ⁴	"	"	"	70		2500	600	3100
Small John	9	" SE ⁴ SE ⁴	"	"	"	4	87	200		200
Wilson E. Minnie	10	N ² NW ⁴	"	"	"	80		2000	400	2400
Ollis H. L.	11	" NE ⁴ NE ⁴	"	"	"	1		30		30


63 72 19750 3600 23250

SECTION No. 15

Congressional Township, No. 19 R. 6

SCALE:—Forty rods to an inch, or ten rods to a space, Congress Land, which is one mile square for a Section.

Number of acres in this Section, according to the UNITED STATES SURVEY,.....



Montgomery COUNTY, INDIANA, 1899.

Assessor's Plat-Book for Wayne Township, No. _____

NAMES OF OWNERS.	Number on Plat.	DESCRIPTION.	Section.	Township.	Range.	Acres.	Hundredths.	Value of Lands.	Value of Improvements.	Value of Lands and Improvements.
Brant Mary J.	1	N ² 4	16	19	5	159	63	4450	250	4700
Breaks Calvin	2	pt S ⁶ 4	"	"	"	132		3900	1200	
Do.		" N ⁶ 4	"	"	"	40		1100		6200
Break John B.	3	S ^W 4	"	"	"	160		4500	500	5000
Breaks W. C.	4	pt N ² N ⁶ 4	"	"	"	40		1160		1160
Jones Isaac Jr.	5	pt N ⁶ 4	"	"	"	80		2400	800	3200
Newel Cora M.	6	pt N ² S ⁶ 4	"	"	"	28		600		600

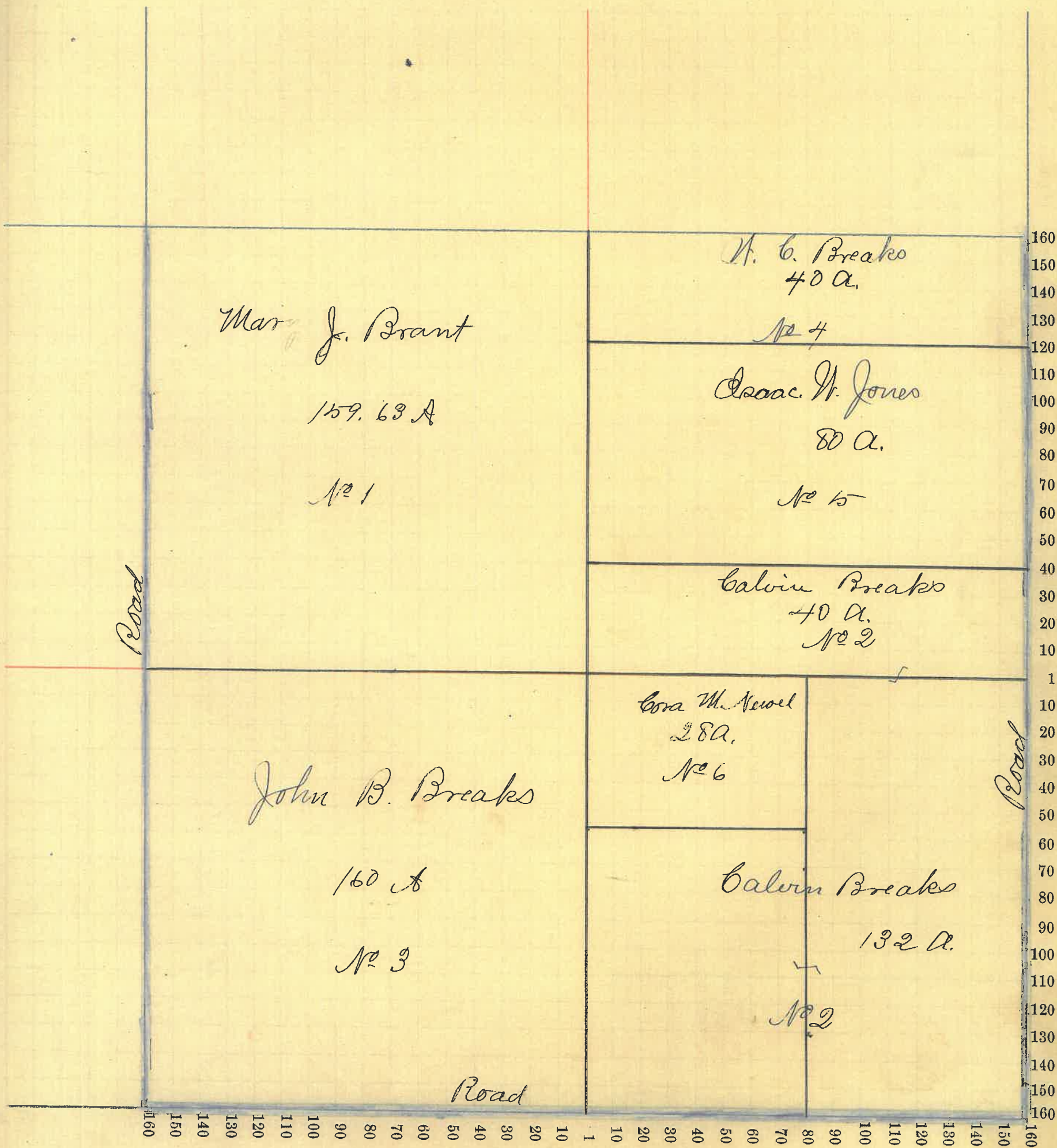
639 63/81/0. 2750 20860

SECTION No. 16

Congressional Township, No. 19 R. 5

SCALE:—Forty rods to an inch, or ten rods to a space, Congress Land, which is one mile square for a Section.

Number of acres in this Section, according to the UNITED STATES SURVEY,



Montgomery COUNTY, INDIANA, 1899.

Assessor's Plat-Book for Wayne Township, No. _____

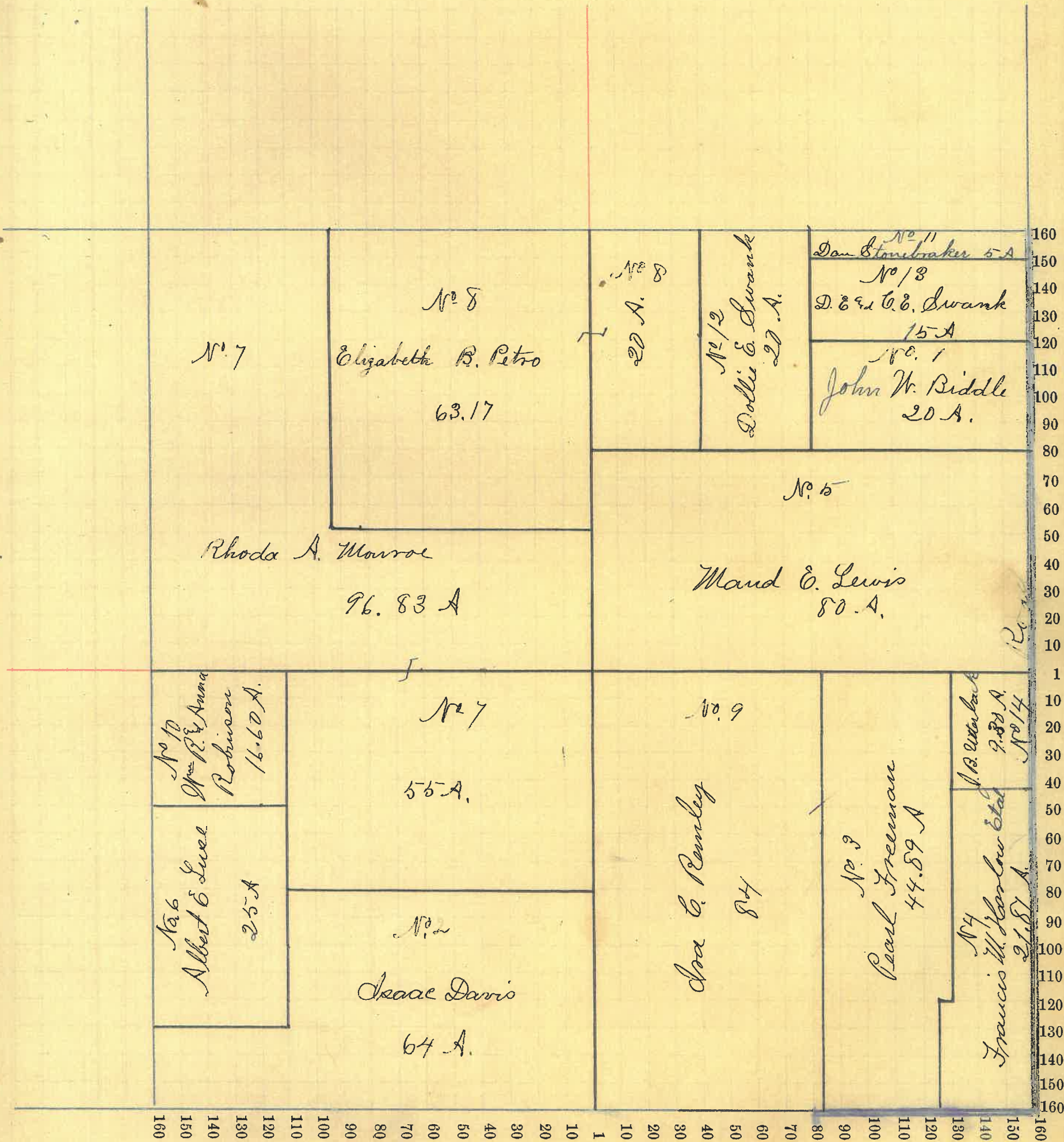
NAMES OF OWNERS.	Number on Plat.	DESCRIPTION.	Section.	Township.	Range.	Acres.	Hundredths.	Value of Lands.	Value of Improvements.	Value of Lands and Improvements.
Riddle John W.	1	S ² NE ⁴ NE ⁴	17	19	5	20		560		560
Davis Isaac	2	pt S ² SW ⁴	17	19	5	64		1500		1500
Freeman Pearl	3	" E ² SE ⁴	"	"	"	44	89	1200		1200
Harlow F. M. Etal	4	" " "	"	"	"	21	81	500	50	550
Lewis Mand E	5	S ² NE ⁴	"	"	"	80		2250	300	2550
Luse Albert E	6	pt N ² SW ⁴	"	"	"	24	40	500		500
Mourroel Rhoda A	7	" W ²	"	"	"	157	83	4250		4250
Petro Elizabeth B.	8	" N ²	"	"	"	83	17	2300		2300
Remley Ira C.	9	" SE ⁴	"	"	"	84		2400	500	2900
Robinson Mrs R. Annie	10	" NW ⁴ SW ⁴	"	"	"	16	60	350		350
Stonebraker Daniel	11	" NE ⁴ NE ⁴	"	"	"	5		140		140
Swank Dollie E	12	E ² NW ⁴ NE ⁴	"	"	"	20		560		560
Swank D. E & C. E.	13	pt NE ⁴ NE ⁴	"	"	"	15		420	80	500
						9	30	250	200	450
Ullerback John B.	14	" NE ⁴ NE ⁴	"	"	"					
						640		17180	1130	18310

SECTION No. 17

Congressional Township, No. 19 R. 5

SCALE:—Forty rods to an inch, or ten rods to a space, Congress Land, which is one mile square for a Section.

Number of acres in this Section, according to the UNITED STATES SURVEY, _____



Montgomery COUNTY, INDIANA, 1899.

Assessor's Plat-Book for Waine Township, No. _____

NAMES OF OWNERS.	Number on Plat.	DESCRIPTION.	Section.	Township.	Range.	Acres.	Hundredths.	Value of Lands.	Value of Improvements.	Value of Lands and Improvements.
Brutton Cynthia	1	pt Sw4 N64	18	19	5	15		375		375
Biddle Rachel	2	" NW4	18	19	5	108	40	2100	300	2400
Dwiggins Alva P.	3	" N ² Sw4	"	"	"	52		1500	800	2300
Dwiggins Isaac	4	" Sw4	"	"	"	99	71	3000	600	3600
Luse Albert &	5	" S ² S64	"	"	"	51		1530		1530
Monroe Rhoda A	6	" N64	"	"	"	91	13	2800	1500	4300
Moore Frances	7	" N ² N64	"	"	"	24	48	600	250	850
Brown Jonas N.	8	" NW4 N64	"	"	"	52	15	45		60
Quillen William	9	N ² NW4 N64	"	"	"	20		360		360
Robinson Wm R. and Annie	10	pt S64	"	"	"	107	40	3200	800	4000
Sweeney Winford B.	11	" Sw4 N24	"	"	"	8		200	200	400
Smith Jane &	12	S24 NW4	"	"	"	40		1100	200	1300

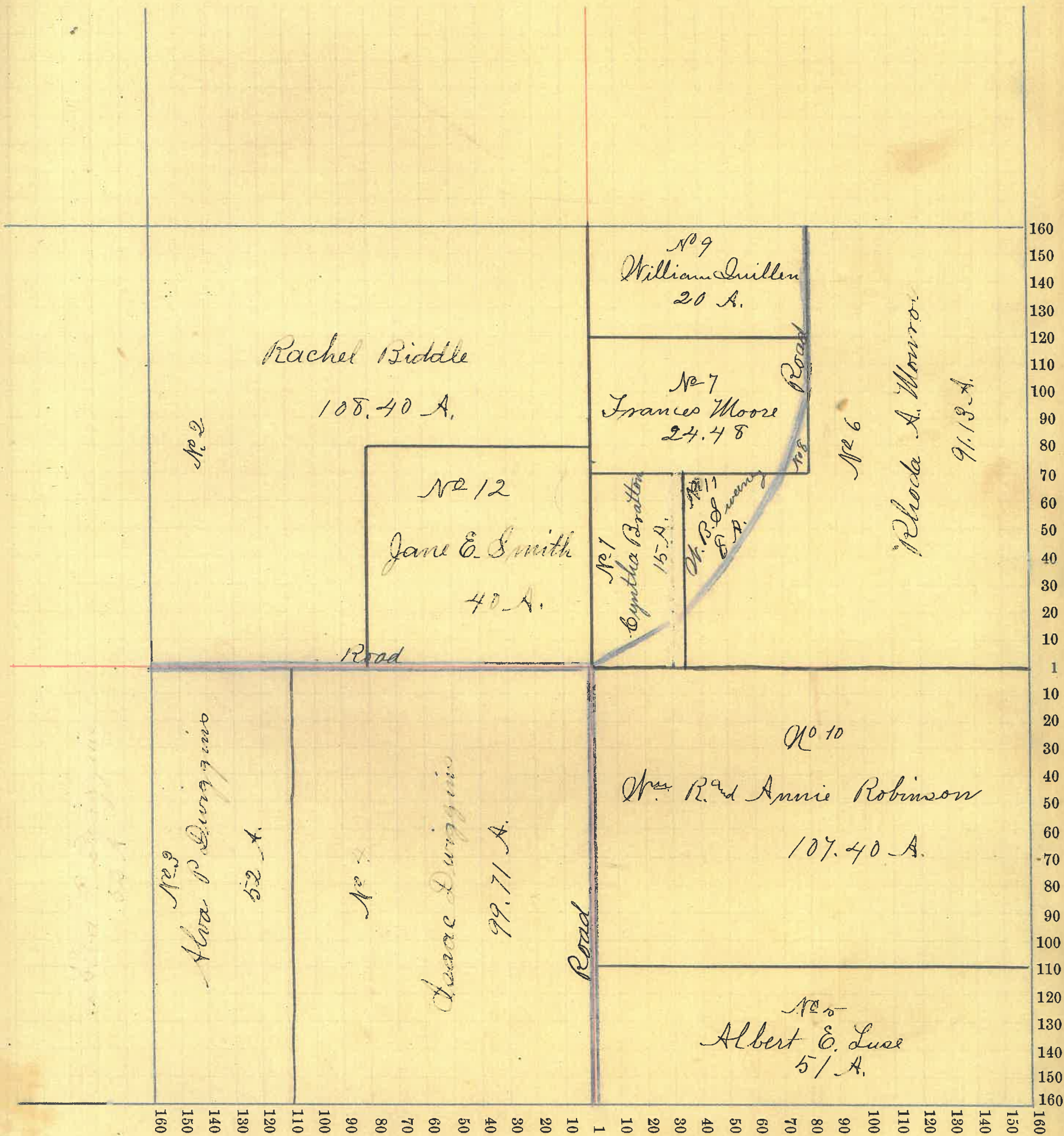
517 64 16780 4695 21475-

SECTION No. 18

Congressional Township, No. 19 R. 5

SCALE:—Forty rods to an inch, or ten rods to a space, Congress Land, which is one mile square for a Section.

Number of acres in this Section, according to the UNITED STATES SURVEY, _____



Montgomery COUNTY, INDIANA, 1899.

Assessor's Plat-Book for Wayne Township, No. _____

NAMES OF OWNERS.	Number on Plat.	DESCRIPTION.	Section.	Township.	Range.	Acres.	Hundredths.	Value of Lands.	Value of Improvements.	Value of Lands and Improvements.
Bratton Geo. W.	1	pt 864	19	19	5	107	61	3500	600	4100
Davis Isaac	2	W 2	"	"	"	289	78	11000	1200	12200
Do.	"	E 2	"	"	"	116		4000		16200
Heath Abram	3	NW 4 864	"	"	"	3	45	150	200	350
Luce Albert C.	4	NE 4	"	"	"	84	60	2900	1100	4000
Simpson Marg. J.	5	"	"	"	"	75	30	170		200
Pierce Elisha	6	SW 4 NE 4	"	"	"	5		175	225	400

200 Road
3.25 Burlington
Road

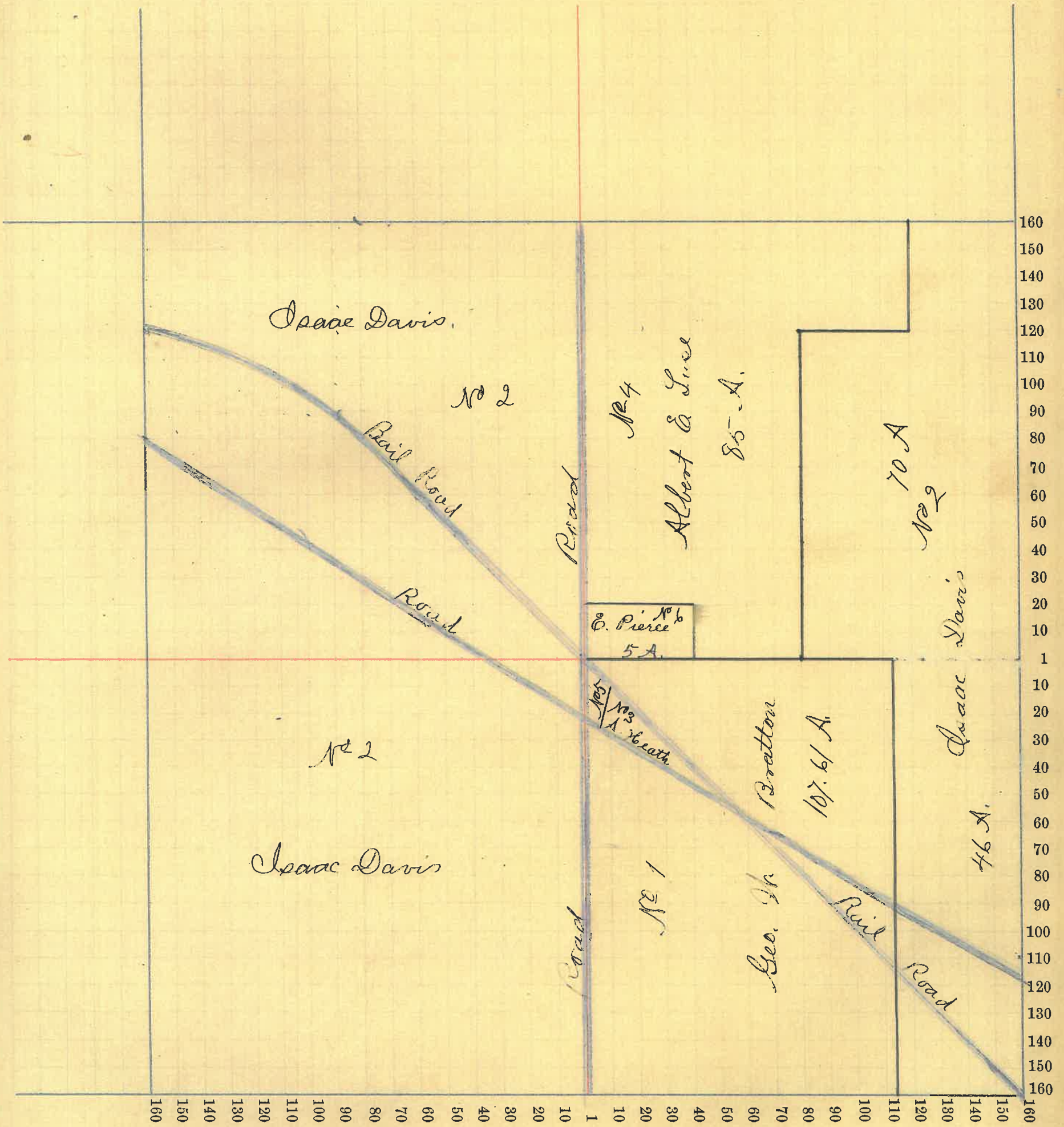
604 81 21755 3495 25250

SECTION No. 19

Congressional Township, No. 19 R. 5

SCALE:—Forty rods to an inch, or ten rods to a space, Congress Land, which is one mile square for a Section.

Number of acres in this Section, according to the UNITED STATES SURVEY,



Montgomery

COUNTY, INDIANA, 1899.

Assessor's Plat-Book for

Wayne

Township, No.

NAMES OF OWNERS.	Number on Plat.	DESCRIPTION.	Section.	Township.	Range.	Acres.	Hundredths.	Value of Lands.	Value of Improvements.	Value of Lands and Improvements.
Davis Isaac Do.	1	NW 4 W 2 SW 4	20	19	5	160		5440		
Heath Abram	2	E 2 NE 4	80		2800	200	3000
Heath Mrs D.	3	pt W 2 NE 4	50		1750	750	2500
Heath Mrs D. & Sarah	4	30		1050		1050
Remley Ambrose	5	E 2 SE 4	80		3000		3000
Remley William F Do	6	W 2 SE 4 E 2 SW 4	79 87		3000	150	
						80		2800	1200	7150

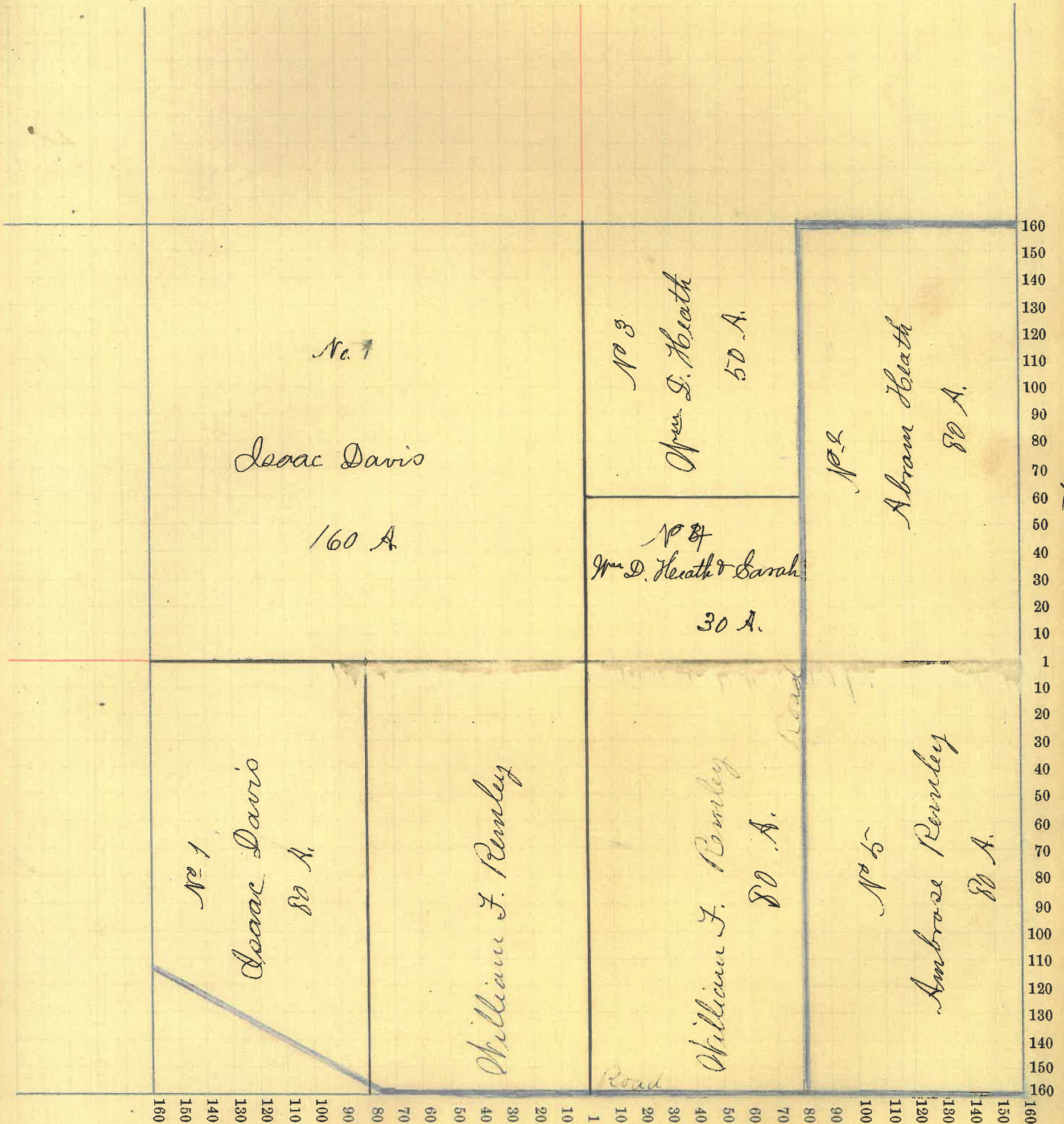
639 87 22740 3000 25740

SECTION No. 20

Congressional Township, No. 19 R. 15

SCALE:—Forty rods to an inch, or ten rods to a space, Congress Land, which is one mile square for a Section.

Number of acres in this Section, according to the UNITED STATES SURVEY,.....



Montgomery COUNTY, INDIANA, 1899.

Assessor's Plat-Book for Hayne Township, No. _____

NAMES OF OWNERS.	Number on Plat.	DESCRIPTION.	Section.	Township.	Range.	Acres.	Hundredths.	Value of Lands.	Value of Improvements.	Value of Lands and Improvements.
Breako Thos. B.	1	N ⁸	21	19	5	160		5000	200	5200
Larkin Geo. W.	2	E ² NW ⁴	21	19	5	80		2400	300	2700
McKinley Jacob	3	W ² SE ⁴	"	"	"	80		2800	800	3600
Remley Ambrose and Minnie E.	4	W ² SW ⁴	"	"	"	80		3000	1600	4600
Remley Ambrose Dr.	5	E ² NW ⁴ E ² SW ⁴	"	"	"	80		2900	100	3000
Shanklin Jas.	6	SE ⁴ SE ⁴	"	"	"	40		1200	200	1400
Walter Henry	7	N ⁸ SE ⁴	"	"	"	40		1200		1200

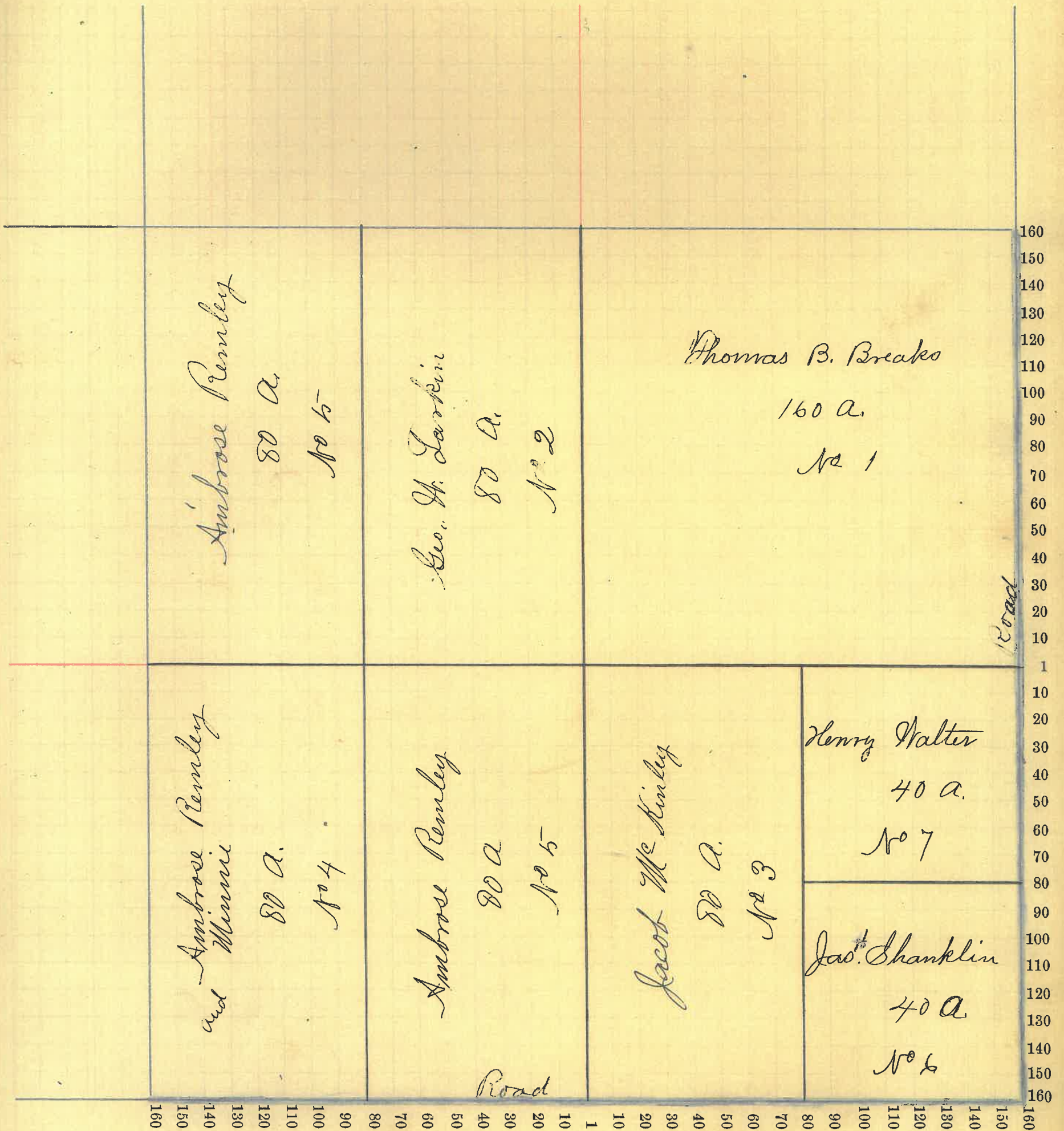
640 21500 3200 24700

SECTION No. 21

Congressional Township, No. 19 R. 15

SCALE:—Forty rods to an inch, or ten rods to a space, Congress Land, which is one mile square for a Section.

Number of acres in this Section, according to the UNITED STATES SURVEY,



Montgomery

COUNTY, INDIANA, 1899.

Assessor's Plat-Book for

Wayne

Township, No.

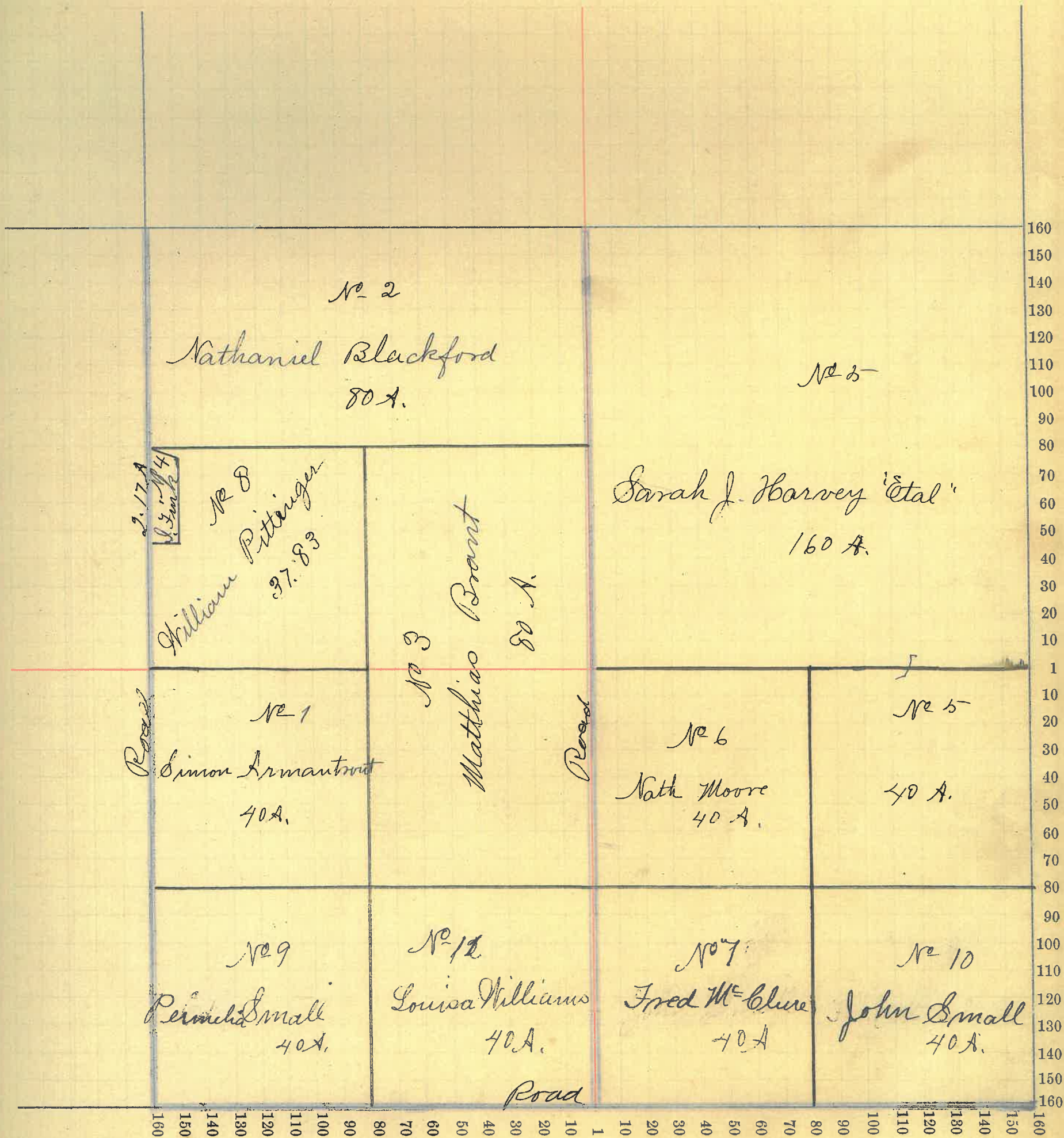
NAMES OF OWNERS.	Number on Plat.	DESCRIPTION.	Section.	Township.	Range.	Acres.	Hundredths.	Value of Lands.	Value of Improvements.	Value of Lands and Improvements.
Arvantrout Simon	1	nw4 Sw4	22	19	6	40		1080		1080
Blackford Nathaniel	2	ne nw4	"	"	"	80		2320		2320
Brant Matthias	3	pt. ne	"	"	"	80		2080	100	2180
Fink Isaac	4	sw4 nw4	"	"	"	2	17	60	100	160
Harvey Sarah J. 'Etal'	5	ne4	"	"	"	160		4800	500	
Do.		ne4 se4	"	"	"	40		1120		6420
Moose Nathaniel	6	nw4 se4	"	"	"	40		1100	200	1300
McClure Fred	7	sw4 se4	"	"	"	40		1100		1100
Pitlinger William	8	sw nw4	"	"	"	37	83	900		900
Small Permilia	9	sw4 sw4	"	"	"	40		1000		1000
Small John	10	se4 se4	"	"	"	40		1100		1100
Williams Louisa	11	se4 sw4	"	"	"	40		1000		1000
						640		17660	900	18560

SECTION No. 22

Congressional Township, No. 19 R. 6

SCALE:—Forty rods to an inch, or ten rods to a space, Congress Land, which is one mile square for a Section.

Number of acres in this Section, according to the UNITED STATES SURVEY,



Montgomery COUNTY, INDIANA, 1899.

Assessor's Plat-Book for

Wayne

Township, No.

NAMES OF OWNERS.	Number on Plat.	DESCRIPTION.	Section.	Township.	Range.	Acres.	Hundredths.	Value of Lands.	Value of Improvements.	Value of Lands and Improvements.
Gray Jas. B.	1	pt E ² SE ⁴	23	19	6	45		1400		1400
Green George	2	SE ⁴ SE ⁴	"	"	"	35		1000		1000
Keys Jason	3	E ² SW ⁴ SW ⁴	"	"	"	20		580	120	700
Munnis William	4	NE ⁴	"	"	"	80		3040		3040
Remley Jas. E. & E.	5	E ² NW ⁴	"	"	"	80		3200		
Do		W ² NE ⁴	"	"	"	80		3200	800	
Do		NW ⁴ SE ⁴	"	"	"	40		1300		8500
Small John	6	W ² NW ⁴	"	"	"	80		3200	700	
Do		pt SW ⁴	"	"	"	100		3500		7400
Williams Louisa	7	SE ⁴ SW ⁴	"	"	"	40		1300	500	
Do		SW ⁴ SE ⁴	"	"	"	40		1300		3100

640 23020 2120 25140

SECTION No. 23

Congressional Township, No. 19 R. 6

SCALE:—Forty rods to an inch, or ten rods to a space, Congress Land, which is one mile square for a Section.
Number of acres in this Section, according to the UNITED STATES SURVEY,.....



Montgomery COUNTY, INDIANA, 1899.

Assessor's Plat-Book for Wayne Township, No. _____

NAMES OF OWNERS.	Number on Plat.	DESCRIPTION.	Section.	Township.	Range.	Acres.	Hundredths.	Value of Lands.	Value of Improve-ments.	Value of Lands and Improvements.
Davis Isaac	1	SE ⁴	24	19	6	160		4800	200	5000
Do. RR 1.50 acre		pt. E ² NE ⁴	"	"	"	70	41	2150		7150
						71	03			
Dwiggins A. P.	2	E ² NE ⁴	"	"	"	8	97	250		250
Munn William	3	W ² NW ⁴	"	"	"	27	50	920		920
Thompson John S.	4	W ² SW ⁴	"	"	"	80		2500		2500
Thompson Albert J.	5	W ² NE ⁴	"	"	"	55		2000	200	2200
Thompson Luella K.	6	E ² SW ⁴	"	"	"	25		700		700
Thompson David	7	NW ⁴	"	"	"	132	50	5100	900	
Do,		E ² SW ⁴	"	"	"	55		1720		
"		W ² NE ⁴	"	"	"	25		750		8470

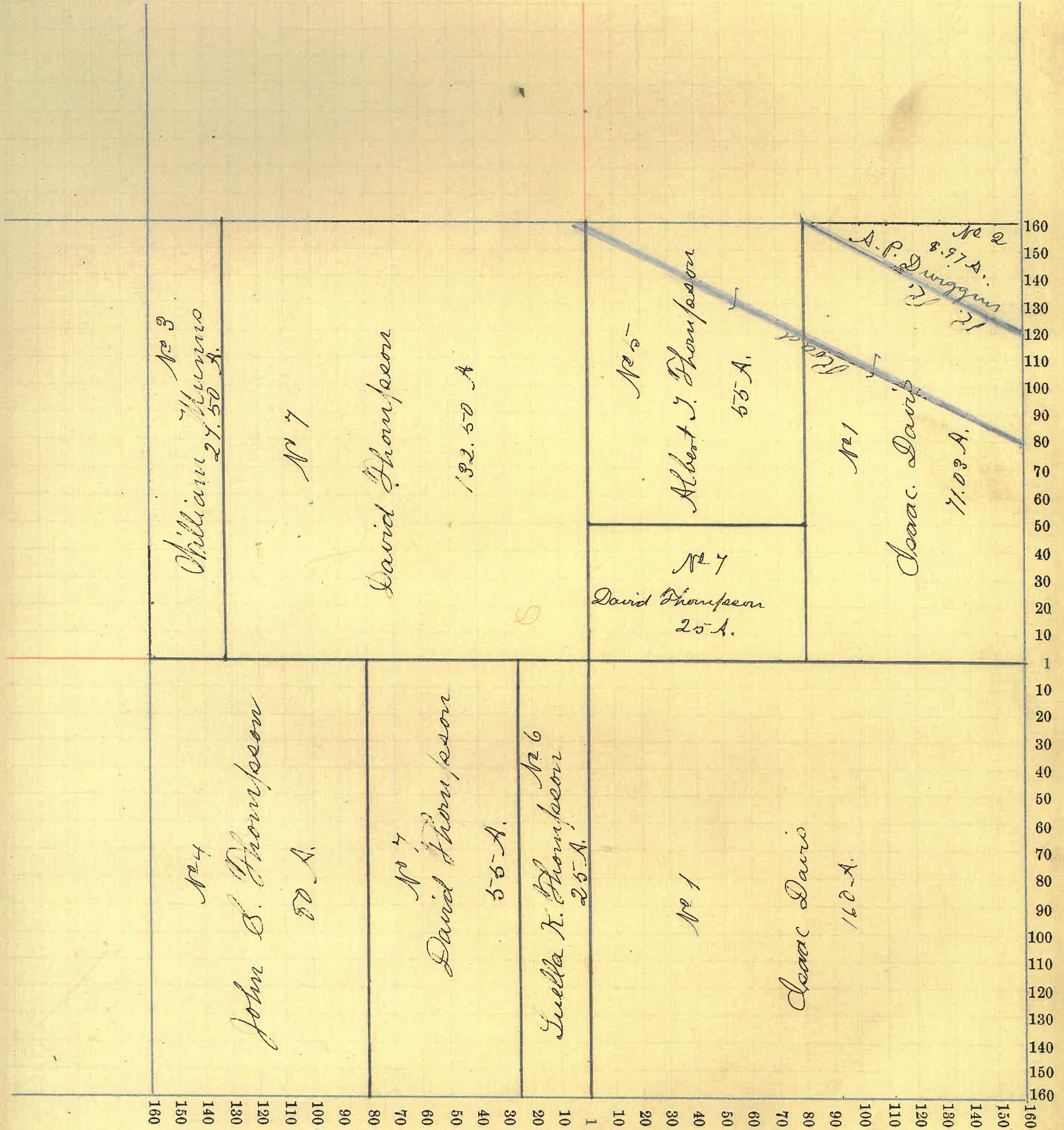
640 20890 1300 22190

SECTION No. 24

Congressional Township, No. 19 R. 6

SCALE:—Forty rods to an inch, or ten rods to a space, Congress Land, which is one mile square for a Section.

Number of acres in this Section, according to the UNITED STATES SURVEY,.....



Montgomery COUNTY, INDIANA, 1899.

Assessor's Plat-Book for Wayne Township, No. _____

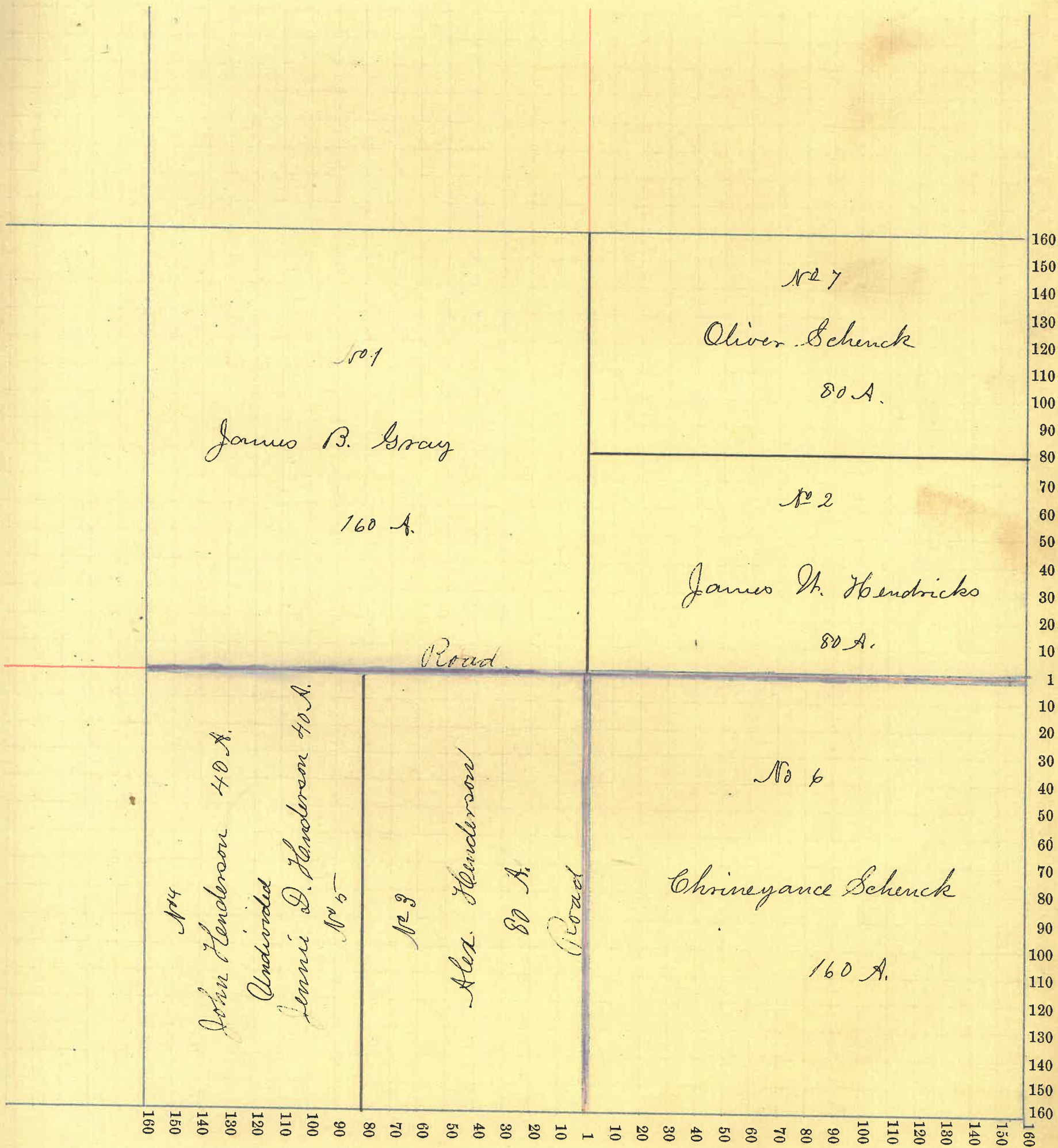
NAMES OF OWNERS.	Number on Plat.	DESCRIPTION.	Section.	Township.	Range.	Acres.	Hundredths.	Value of Lands.	Value of Improve-ments.	Value of Lands and Improvements.
Gray James B.	1	sw ⁴	25	19	6	160		5600	900	6500
Hendricks James W.	2	E ² NE ⁴	"	"	"	79	92	2500	400	3200
Henderson Alex	3	E ² SW ⁴	"	"	"	80		2800	450	3250
Henderson John	4	pt W ² SW ⁴	"	"	"	40		1400	900	2300
Henderson Jennie D.	5	" W ² SW ⁴	"	"	"	40		1400		1400
Schenck C.	6	SE ⁴	"	"	"	160		5500	1000	6500
Schenck Oliver	7	N ² NE ⁴	"	"	"	80		2500	300	2800

639 92 2200 3950 25950

SECTION No. 25

Congressional Township, No. 19 R. 6

SCALE:—Forty rods to an inch, or ten rods to a space, Congress Land, which is one mile square for a Section.
Number of acres in this Section, according to the UNITED STATES SURVEY,.....



Montgomery COUNTY, INDIANA, 1899.

Assessor's Plat-Book for Wayne Township, No. _____

NAMES OF OWNERS.	Number on Plat.	DESCRIPTION.	Section.	Township.	Range.	Acres.	Hundredths.	Value of Lands.	Value of Improve-ments.	Value of Lands and Improvements.
Applegate Mary A.	1	W ² W ² S ^W 4	26	19	6	40		1200		1200
Brown J. A. & M. E.	2	W ² S ^W 4 N ^W 4	"	"	"	20		500	150	650
Ellis Marion	3	E ² W ² S ^W 4	"	"	"	40		1040	110	1150
Green George	4	N ^E 4	"	"	"	160		5900	1600	7500
Green Robt. H.	5	pt. E ² N ^W 4	"	"	"	49 50		1500		1500
Henderson John	6	" N ^E 4 S ^E 4	"	"	"	125	45			45
Keys Wm J.	7	S ^W 2 N ^W 4 N ^W 4	"	"	"	20		520	50	570
Munnis John B.	8	" S ^W 4	"	"	"	120		3600		3600
Munnis William	9	" S ^E 4	"	"	"	158 75		5400	400	5800
Williams Louisa	10	" N ^E 4 N ^W 4	"	"	"	30 50		780	220	1000


640 20485-2530 23015

SECTION No. 26

Congressional Township, No. 19 R. 6

SCALE:—Forty rods to an inch, or ten rods to a space, Congress Land, which is one mile square for a Section.

Number of acres in this Section, according to the UNITED STATES SURVEY,



Montgomery COUNTY, INDIANA, 1899.

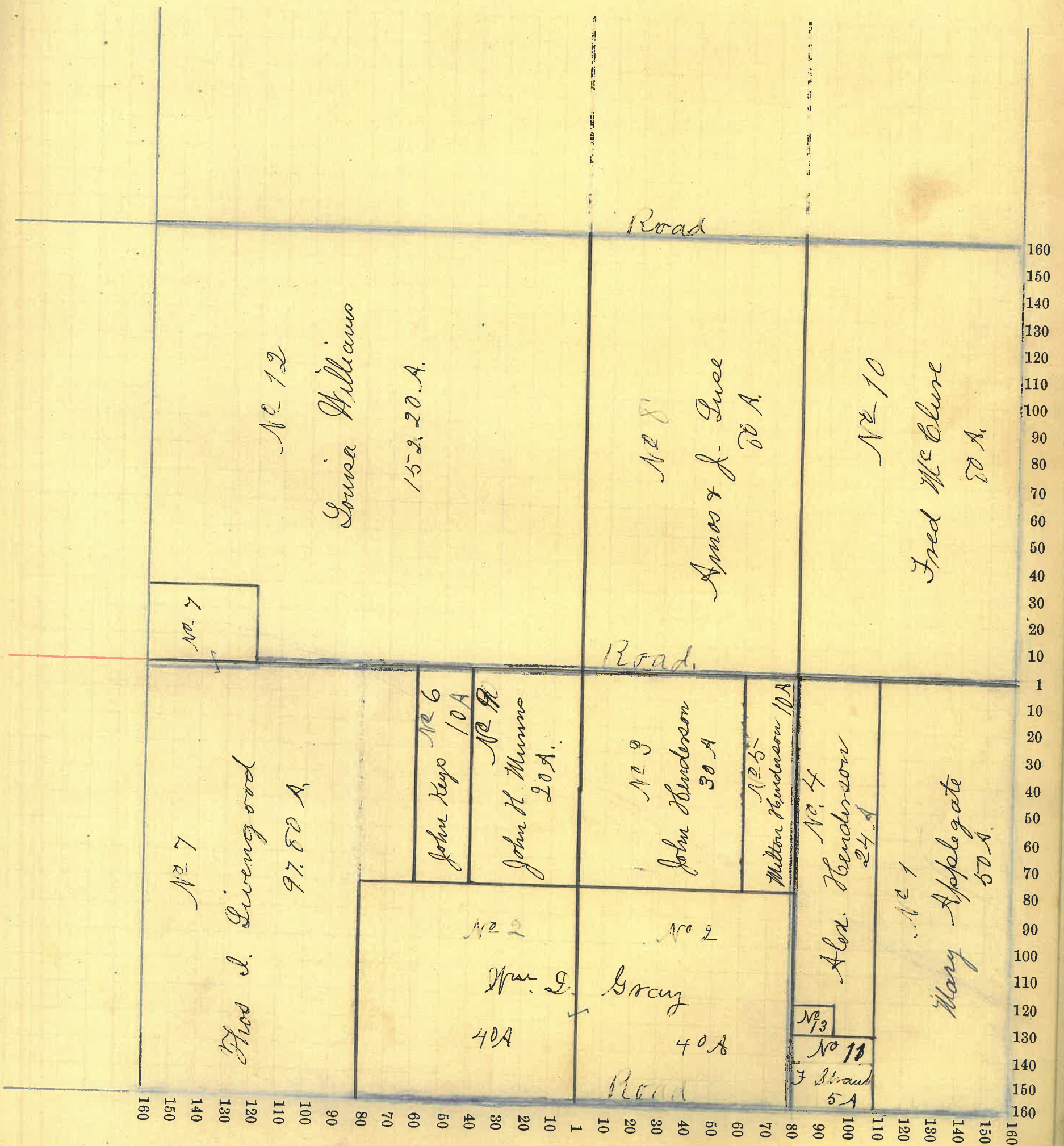
Assessor's Plat-Book for Wayne Township, No. _____

NAMES OF OWNERS.	Number on Plat.	DESCRIPTION.	Section.	Township.	Range.	Acres.	Hundredths.	Value of Lands.	Value of Improvements.	Value of Lands and Improvements.
Applegate Mary	1	pt E ² SE ⁴	27	19	6	50		1400	200	1600
Gray Wm D.	2	SE ⁴ SW ⁴	"	"	"	40		1000		
Do.		SW ⁴ SE ⁴	"	"	"	40		1000	100	2100
Henderson John	3	" NW ⁴ SE ⁴	"	"	"	30		630		630
Henderson Alex	4	" E ² SE ⁴	"	"	"	24		500		500
Henderson Milton	5	" NW ⁴ SE ⁴	"	"	"	10		210		210
Keys John F.	6	" NE ⁴ SW ⁴	"	"	"	10		210	40	250
Livingood Thos A.	7	" SW ⁴	"	"	"	90		2300	200	
Do.		" SW ⁴ NW ⁴	"	"	"	7	80	200	600	3300
Luse Amos J.	8	" W ² NE ⁴	"	"	"	80		2000	100	2100
Munns John H.	9	E ² NE ⁴ SW ⁴	"	"	"	20		420		420
McClure Fred	10	E ² NE ⁴	"	"	"	80		2000		2000
Straub Florence	11	" SE ⁴ SE ⁴	"	"	"	5		105	95	200
Williams Louisa	12	" NW ⁴	"	"	"	152	20	3950	600	4550
Wagoner F. M.	13	" SE ⁴ SE ⁴	"	"	"	1		25	75	100
						640		16030	2010	18040

SECTION No. 27

Congressional Township, No. 19 R. 6

SCALE:—Forty rods to an inch, or ten rods to a space, Congress Land, which is one mile square for a Section.
 Number of acres in this Section, according to the UNITED STATES SURVEY, _____



Assessor's Plat-Book for Wayne Township, No. _____


NAMES OF OWNERS.	Number on Plat.	DESCRIPTION.			Section.	Township.	Range.	Acres.	Hundredths.	Value of Lands.	Value of Improvements.	Value of Lands and Improvements.
Bailey Arch	1	pt	E ²	Sw ⁴	28	19	5	65	75	1450		1450
Bailey John	2	"	W ²	Sw ⁴	"	"	"	45		1350		1350
Bailey Delila A	3	"	"	"	"	"	"	31		980	300	1230
Haslow Jeremiah	4	"	W ²	SE ⁴	"	"	"	47	75	1300	600	1900
Remley Angelina Etal	5	"	E ²	SE ⁴	"	"	"	80		2400		2400
Schenck Edgar	6	"	E ²	NE ⁴	"	"	"	60		2100		2100
Shanklin Marg. O.	7	"	"	"	"	"	"	20		660	340	1000
Stout Dan G.	8	"	E ²	Sw ⁴ & W ² SE ⁴	"	"	"	42		1200		1200
Stout Alvin J	9	pt	W ²	NE ⁴	"	"	"	42	80	1500	600	2100
Stout Alvin J Etal	10	"	"	"	"	"	"	7	80	300	1100	1400
Stout A. J. & Louise	11	"	"	"	"	"	"	13	56	500		500
Stout Jane	12	"	"	"	"	"	"	15	84	600		600
Walter Henry	13	pt	"	NE ⁴	"	"	"	15	72	560	700	6300

63.0 22 19970 3640 23610

SECTION No. 28

Congressional Township, No. 19 R. 5

SCALE:—Forty rods to an inch, or ten rods to a space, Congress Land, which is one mile square for a Section.
 Number of acres in this Section, according to the UNITED STATES SURVEY,



Montgomery COUNTY, INDIANA, 1899.

Assessor's Plat-Book for Wayne Township, No. _____

NAMES OF OWNERS.	Number on Plat.	DESCRIPTION.	Section.	Township.	Range.	Acres.	Hundredths.	Value of Lands.	Value of Improvements.	Value of Lands and Improvements.
Ferman John C.	1	pt NW 4	29	19	5	157	46	5600	900	6000
Harlow Jeremiah	2	E ² SE 4	"	"	"	80		2800		2800
McClure Elizabeth	3	pt N ² NE 4	"	"	"	1		40	100	140
Rennley Wm J.	4	" W ² NE 4	"	"	"	40	75	1450		1450
Rennley John W.	5	" W ² NE 4	"	"	"	30		1100		1100
Rennley John W. & Etta	6	E ² NE 4	"	"	"	80		2940	700	3640
Singer John	7	W ² SE 4	"	"	"	80		2900	600	3500
Switzer Abram C.	8	SW 4	"	"	"	160		5800	600	6400
Stout Thos. & Elizabeth	9	E ² NE 4	"	"	"	1	25	50	250	300
Wood Elizabeth	10	E ² NE 4	"	"	"	1		40	310	350

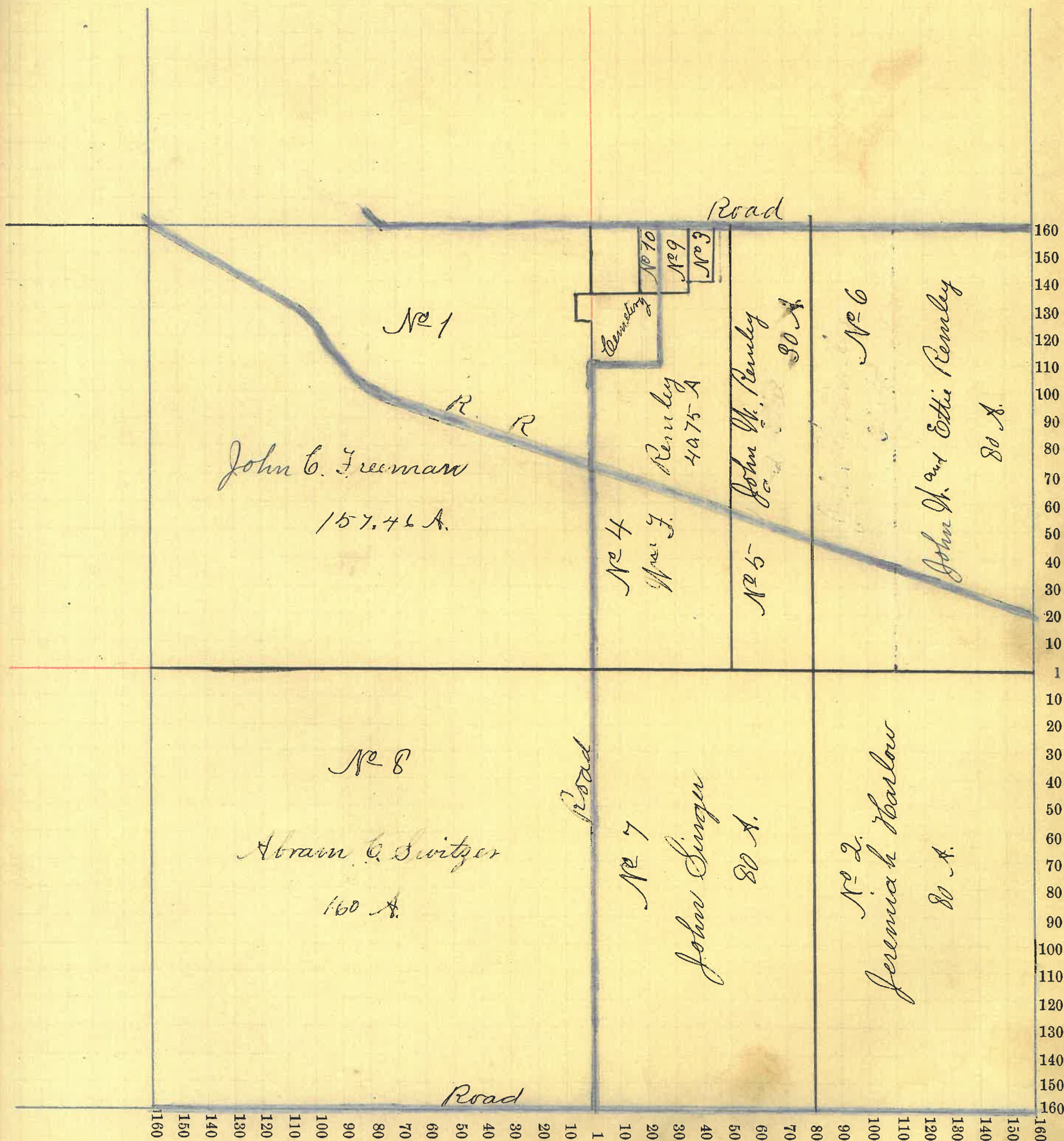
631 4622220 3460 25680

SECTION No. 29

Congressional Township, No. 19 R. 5

SCALE:—Forty rods to an inch, or ten rods to a space, Congress Land, which is one mile square for a Section.

Number of acres in this Section, according to the UNITED STATES SURVEY,



Montgomery COUNTY, INDIANA, 1899.

Assessor's Plat-Book for Wayne Township, No. _____


NAMES OF OWNERS.	Number on Plat.	DESCRIPTION.	Section.	Township.	Range.	Acres.	Hundredths.	Value of Lands.	Value of Improvements.	Value of Lands and Improvements.
Baker Robt. H.	1	pt 1/2 SE4	30	19	5	78	75	23 00	2 00	25 00
Bunnell J. A & C. A	2	pt NW4 NE4	"	"	"	23	60	7 50		7 50
Davis Isaac	3	pt NW4	"	"	"	68	83	21 00	50 00 60 00	21 00
Harlow Nancy A. Etal	4	E2 SE4	"	"	"	80		24 00	8 00	32 00
Henderson Alex.	5	NE4 NW4	"	"	"	40		14 00		14 00
Henderson Milton	6	SE4 NW4	"	"	"	40		14 00	4 00	18 00
Schenck C.	7	pt 1/2 SW4	"	"	"	68		21 00		21 00
Schenck J. C.	8	E2 SW4	"	"	"	81	15	27 00	8 00	35 00
Switzer Wm. J.	9	E2 NE4	"	"	"	80		26 00	2 50	28 50
Switzer Jesse C.	10	SW4 NE4	"	"	"	21	44	7 50		7 50
Switzer Mathie J.	11	SW4 SW4 NE4	"	"	"	10		3 00	4 50	7 50
Switzer J. E & M. A.	12	NW4 NE4	"	"	"	23	62	7 50		7 50

614 56 193 30 3 000 223 50

SECTION No. 30

Congressional Township, No. 19 R. 5

SCALE:—Forty rods to an inch, or ten rods to a space, Congress Land, which is one mile square for a Section.
 Number of acres in this Section, according to the UNITED STATES SURVEY, _____



Montgomery COUNTY, INDIANA, 1899.

Assessor's Plat-Book for Hayne Township, No. _____

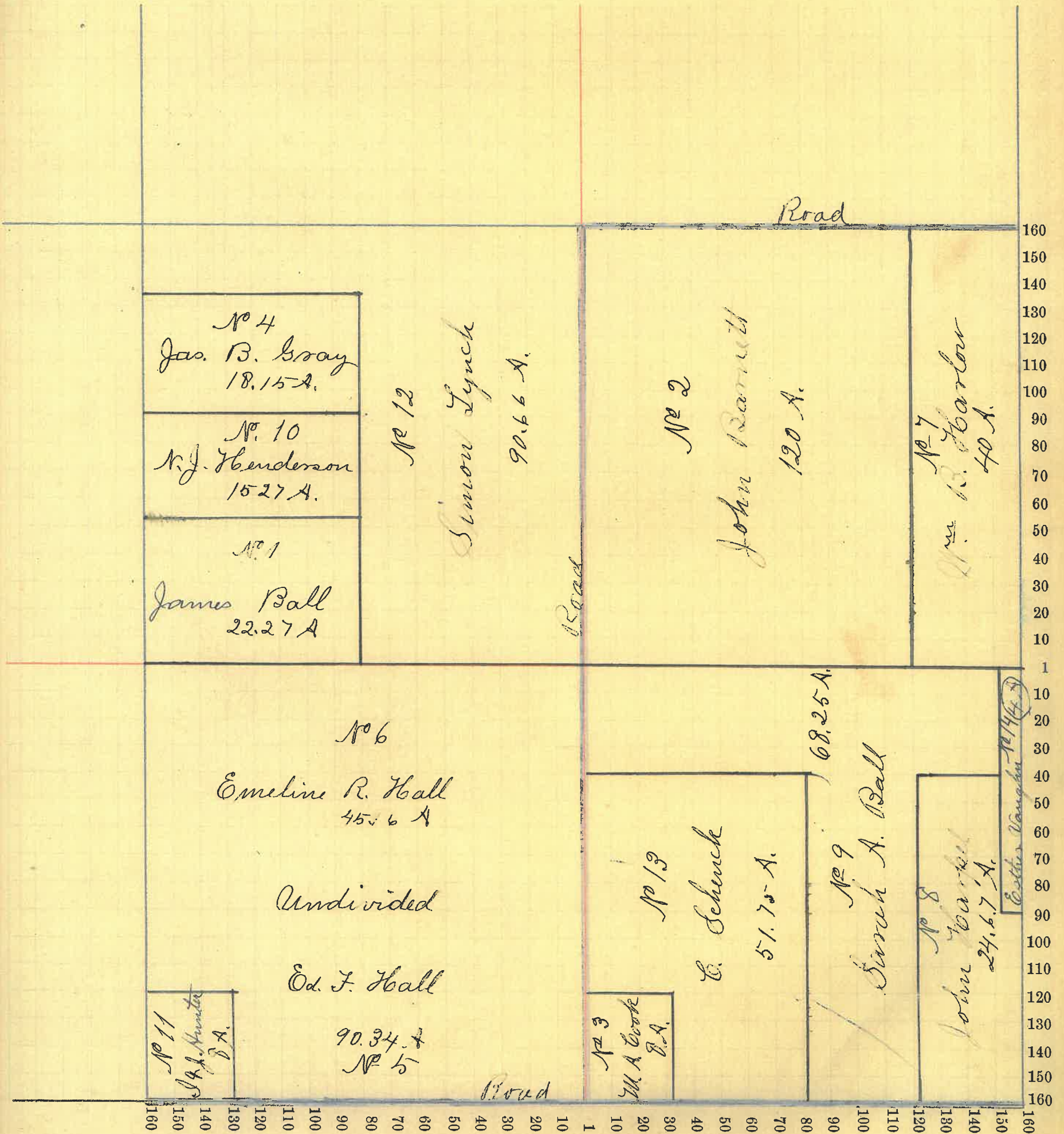
NAMES OF OWNERS.	Number on Plat.	DESCRIPTION.	Section.	Township.	Range.	Acres.	Hundredths.	Value of Lands.	Value of Improvements.	Value of Lands and Improvements.	
Ball James	1	pt SW4 NW4	31	19	5	22	27	600		600	
Barnett John	2	NE4	"	"	"	120		3600	200	3800	
Cook Maggie A.	3	SW4 SW4	"	"	"	8		240	360	600	
Gray James B.	4	W2 NW4	"	"	"	18	15	490		490	
Hall Ed F.	5	SW4	"	"	"	93	34	2700	200	2900	
Hall Emeline R.	6	SW4	"	"	"	45	16	1350		1350	
Harlow Wm B.	7	E ² E ² NE4	"	"	"	40		1200		1200	
Harpel John	8	E ² E ² SE4	"	"	"	24	67	740		740	
Ball Sarah A.	9	SE4	"	"	"	68	25	2000	250	2250	
Henderson N. J.	10	W2 NW4	"	"	"	15	27	400		400	
Hunter Isaiah & James	11	SW4 SE4	"	"	"	8		240		240	
Lynch Simon	12	NW4	"	"	"	90	66	2720	450	3170	
Schenck C.	13	W2 SE4	"	"	"	51	75	1550		1550	
Vaughn Esther	14	E ² SE4	"	"	"	4		100	250	350	
								610 35	17930	1710	19640
								60652			

SECTION No. 31

Congressional Township, No. 19 R. 5

SCALE:—Forty rods to an inch, or ten rods to a space, Congress Land, which is one mile square for a Section.

Number of acres in this Section, according to the UNITED STATES SURVEY, _____



Montgomery COUNTY, INDIANA, 1899.

Assessor's Plat-Book for Layne Township, No. _____

NAMES OF OWNERS.	Number on Plat.	DESCRIPTION.	Section.	Township.	Range.	Acres.	Hundredths.	Value of Lands.	Value of Improvements.	Value of Lands and Improvements.
Boraker Geo. W.	1	pt E2 S64	32	19	5	77	16	22 00	6 00	28 00
Gray John H.	2	sw4	"	"	"	160		54 00	6 00	60 00
Harlow Jeremiah	3	N64	"	"	"	160		54 00	10 00	64 00
Harpel John	4	sw4 sw4	"	"	"	29	07	8 00	3 00	11 00
Snyder O. N.	5	S2 S64 sw4	"	"	"	20		4 00	1 00	5 00
Thompson James	6	S64 S64	"	"	"	2	84	65	135	2 00
Thompson Frank	7	N2 S64	"	"	"	58		14 50		
Do	"	E2 sw4	"	"	"	38		9 00		23 50
Thompson Thos. C.	8	sw4 S64	"	"	"	22		5 80	4 00	9 80
Vaughn Esther	9	sw4	"	"	"	49	34	12 50		12 50
Vaughn & Hunter	10	sw4	"	"	"	26	66	6 60		6 60

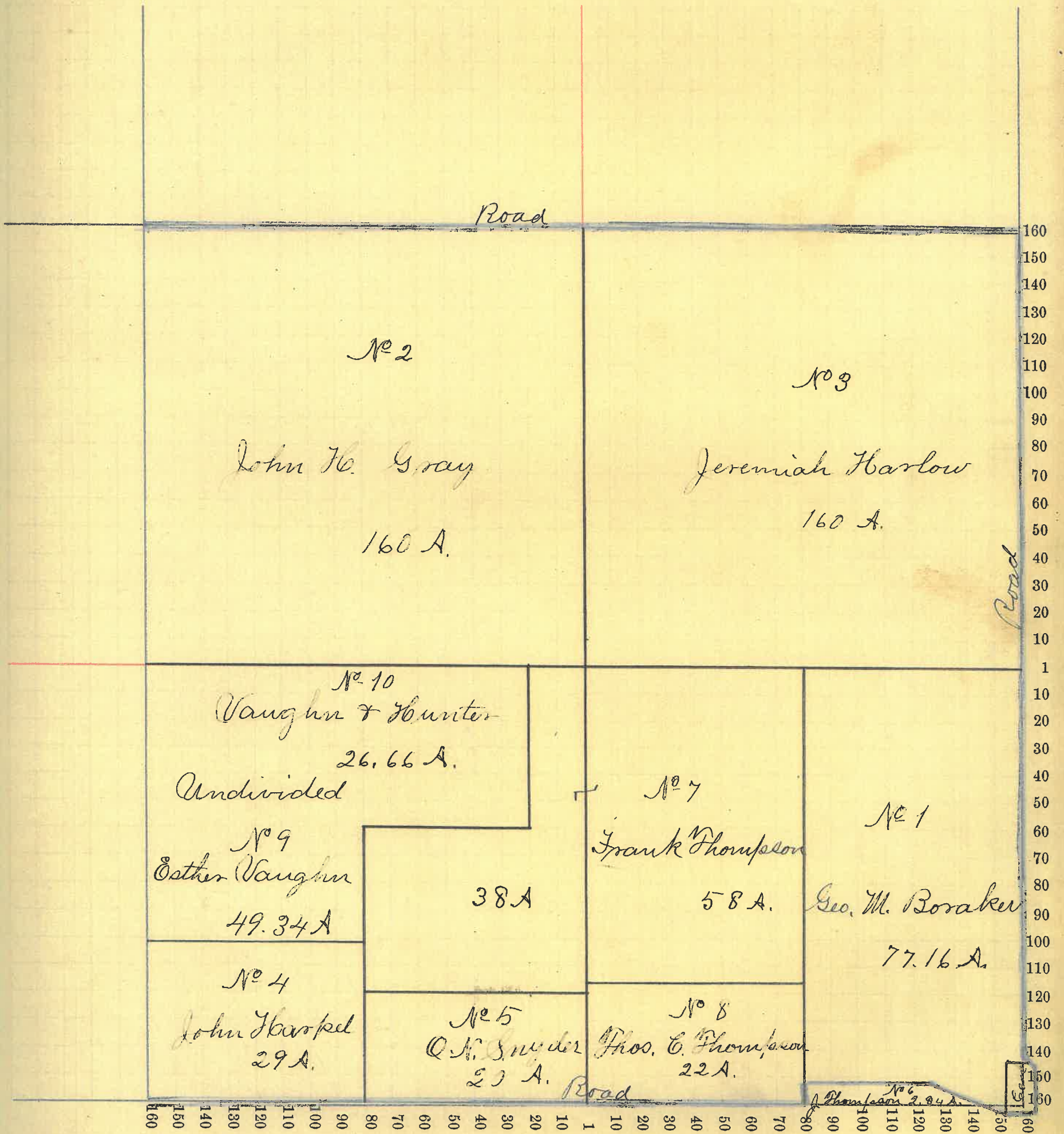
645 19 05 31 35 22 240

SECTION No. 32

Congressional Township, No. 19 R. 5

SCALE:—Forty rods to an inch, or ten rods to a space, Congress Land, which is one mile square for a Section.

Number of acres in this Section, according to the UNITED STATES SURVEY,.....



64

Montgomery COUNTY, INDIANA, 1899.

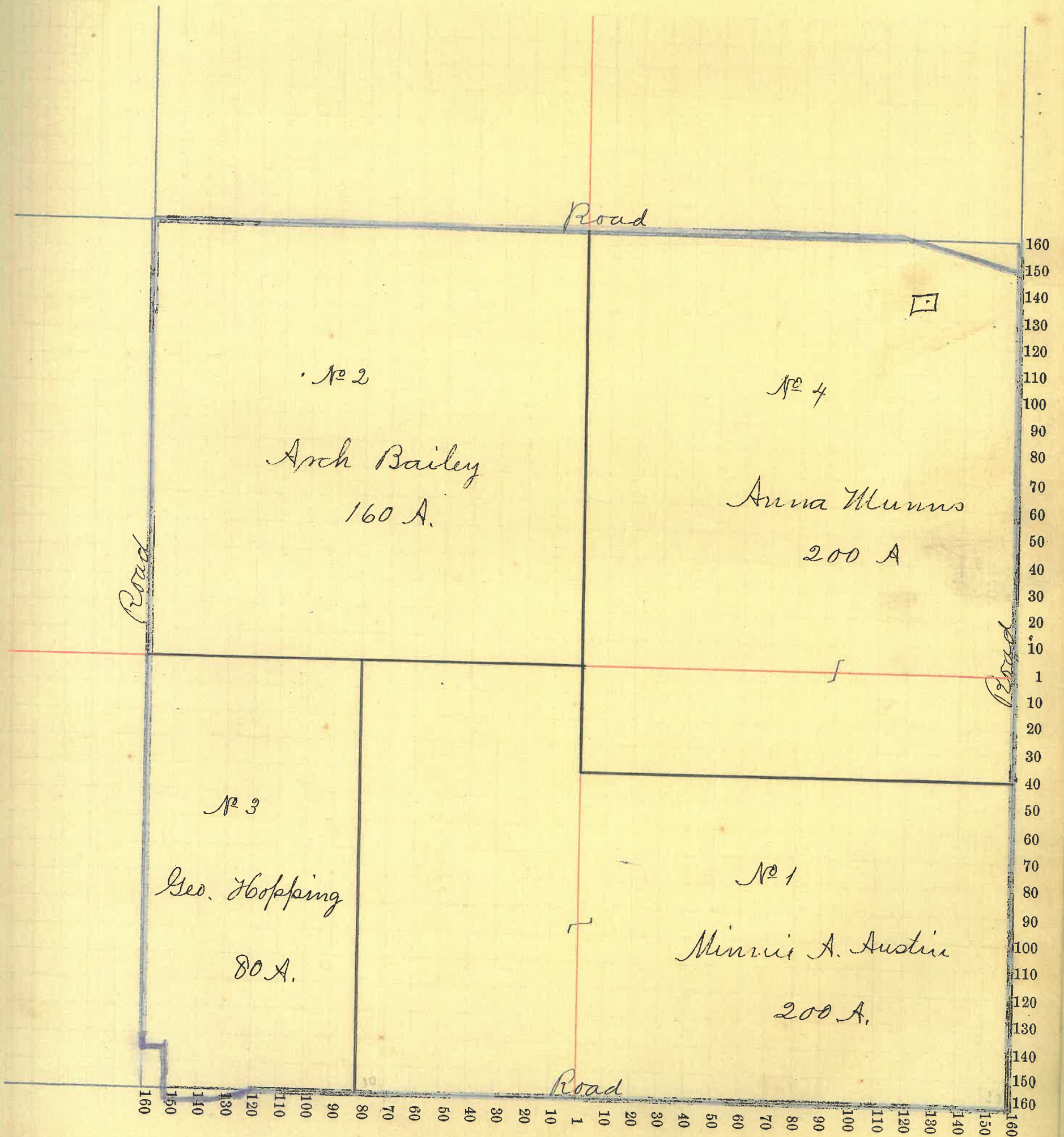
Assessor's Plat-Book for Hayne Township, No. 7

NAMES OF OWNERS.	Number on Plat.	DESCRIPTION.	Section.	Township.	Range.	Acres.	Hundredths.	Value of Lands.	Value of Improvements.	Value of Lands and Improvements.
Austin Minnie A.	1	pt S84	33	19	5	120		41 00		
Do.		E2 S84	"	"	"	80		26 00		67 00
Bailey Arch	2	NW4	"	"	"	160		52 00	6 00	58 00
Hopping George	3	W2 S84	"	"	"	80		26 00	2 00	28 00
Munn Anna	7	N64	"	"	"	160		54 00	8 00	75 00
Do		S64	"	"	"	40		13 00		
							640	212 00	16 00	228 00

SECTION No. 33

Congressional Township, No. 19 R. 5

SCALE:—Forty rods to an inch, or ten rods to a space, Congress Land, which is one mile square for a Section.
Number of acres in this Section, according to the UNITED STATES SURVEY, _____



Montgomery COUNTY, INDIANA, 1899.

Assessor's Plat-Book for Wayne Township, No. _____

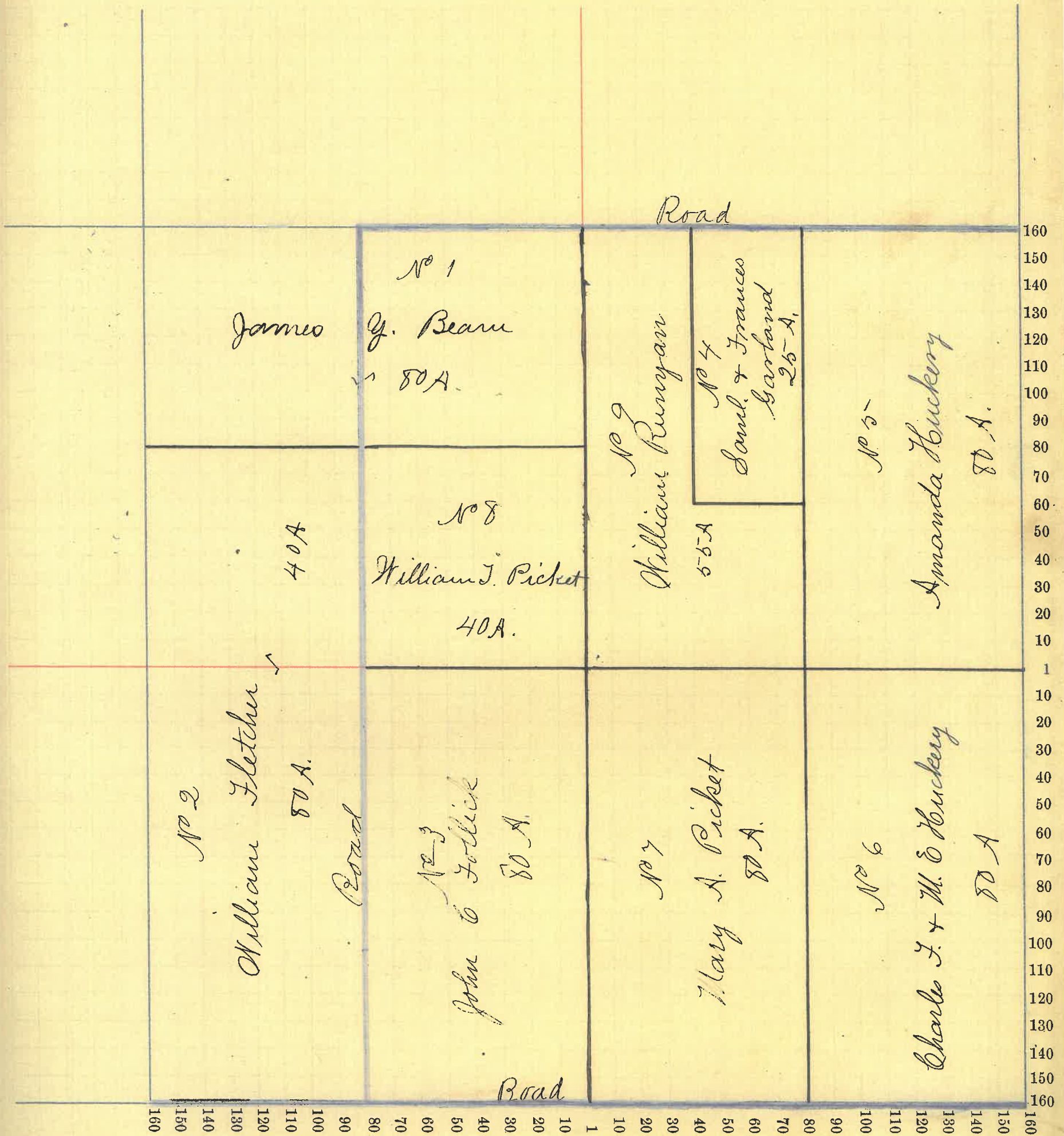
NAMES OF OWNERS.	Number on Plat.	DESCRIPTION.	Section.	Township.	Range.	Acres.	Hundredths.	Value of Lands.	Value of Improvements.	Value of Lands and Improvements.
Beam James G	1	N ² NW ⁴ 34 19 6				80		2080	400	2480
Fletcher William	2	N ² SW ⁴ " " "				80		2080	400	
Do		SW ⁴ NW ⁴ " " "				40		1040		3520
Follick John C	3	E ² SW ⁴ " " "				80		2000		2000
Garland S. & F.	4	pt W ² NE ⁴ " " "				25		550		550
Huckery Amanda	5	E ² NE ⁴ " " "				80		2160	800	2960
Huckery C. F. & M. E.	6	E ² SE ⁴ " " "				80		2080	300	2380
Mary A. Pickett	7	N ² SE ⁴ " " "				80		2080	700	2780
Pickett Wm J	8	SE ⁴ NW ⁴ " " "				40		1040		1040
Runyan William	9	" N ² NE ⁴ " " "				55		1210	50	1260
							640	16320	2650	18970

SECTION No. 34

Congressional Township, No. 19 R. 6

SCALE:—Forty rods to an inch, or ten rods to a space, Congress Land, which is one mile square for a Section.

Number of acres in this Section, according to the UNITED STATES SURVEY, _____



Montgomery COUNTY, INDIANA, 1899.

Assessor's Plat-Book for Wayne Township, No. _____

NAMES OF OWNERS.	Number on Plat.	DESCRIPTION.	Section.	Township.	Range.	Acres.	Hundredths.	Value of Lands.	Value of Improvements.	Value of Lands and Improvements.
Cedars Edna "Etal"	1	E ² SW ⁴	35	19	6	80		2160	—	
Do		W ² SE ⁴	"	"	"	80		2160	500	4820
Hendricks Mary	2	E ² NW ⁴	"	"	"	80		2160	—	
Do		W ² NE ⁴	"	"	"	80		2080	400	4640
Hendricks James W.	3	pt. E ² SE ⁴	"	"	"	50		1350	250	1600
Huckery Amanda E.	4	W ² NW ⁴	"	"	"	80		2240	500	2740
Huckery Frederick	5	" W ² SW ⁴	"	"	"	60		1560	150	1710
Huckery Rachel	6	" " "	"	"	"	20		520		520
Osborn W. E.	7	NE ⁴ NE ⁴	"	"	"	40		900		900
Singer Melissa	8	" E ²	"	"	"	50		1350		1350
Singer M. & J.	9	S ² SE ⁴ SE ⁴	"	"	"	20		540	1100	1640


640 17020 2900 19920

SECTION No. 35

Congressional Township, No. 19 R. 6

SCALE:—Forty rods to an inch, or ten rods to a space, Congress Land, which is one mile square for a Section.

Number of acres in this Section, according to the UNITED STATES SURVEY,



90

Montgomery COUNTY, INDIANA, 1899.

Assessor's Plat-Book for Wayne Township, No. _____

NAMES OF OWNERS.	Number on Plat.	DESCRIPTION.	Section.	Township.	Range.	Acres.	Hundredths.	Value of Lands.	Value of Improvements.	Value of Lands and Improvements.
Ball Lucinda	1	pt. S ² SE ⁴	32	19	6	40		1000	150	1150
Ball Benjamin	2	SE ⁴	"	"	"	30		850	50	900
Cedars John	3	E ² SW ⁴	"	"	"	80		2400	300	
Do.		SE ⁴ NW ⁴	"	"	"	40		1200	400	4300
Fruits Jerusha	4	pt.	"	"	"	40		1200	400	1600
Henderson N. J.	5	pt. NE ⁴	"	"	"	25		750		750
Hoff J. G.	6	NE ⁴	"	"	"	120		3600	600	
Do.		SE ⁴	"	"	"	39 43		1000		5200
Hunter S. & J.	7	E ²	"	"	"					
Hunter S. & J.	7	E ² SE ⁴	"	"	"	24		720	400	1120
Nixon Mahala	8	NE ⁴ NW ⁴	"	"	"	40		1200	600	1800
Osborn Wm E.	9	pt. NW ⁴	"	"	"	80		2000		2000
Spinger M. & J.	10	pt. SW ⁴	"	"	"	80		2300		2300

638 43 18220 2900 21120

SECTION No. 36

Congressional Township, No. 19 R. 6

SCALE:—Forty rods to an inch, or ten rods to a space, Congress Land, which is one mile square for a Section.
Number of acres in this Section, according to the UNITED STATES SURVEY,



