

ASSESSOR'S
PLAT BOOK
1903.

Wayne, Twp.
MONTGOMERY CO.

Assessor's Plat Book
Wayne Township
Montgomery County,
Indiana

1903

Last Name	First Name	Page	Notes
Aldrich	E A and Green	75	Waynetown
Anderson	James and Carrie	12, 13	
Applegate	Ezra H and L M	75	Waynetown
Applegate	Mary A	52, 53, 54, 55	
Arehart	Villa	14, 15	
Armentrout	Simon	44, 45	
Armentrout	Simon	75	Waynetown
Armetrout	Eliza J	28, 29	
Bailey	Arch	66, 67	
Bailey	John	56, 57	
Baldwin	Elias E	75	Waynetown
Baldwin	Joseph A	16, 17	
Ball	Benj	72, 73	
Ball	Sarah O	62, 63	
Bank Citizens National		76	Waynetown
Bannon	Lewis and Angeline	75	Waynetown
Barnett	John	62, 63	
Barnett	Margaret L	76	Waynetown
Barricklow	Mary A	75	Waynetown
Barton	W C	75	Waynetown
Beam	James Y	68, 69	
Bennett	Anna	76	Waynetown
Bennett	Leota M	76	Waynetown
Berry	Leona	76	Waynetown
Bever	Alex	76	Waynetown
Bever	Elizabeth	76	Waynetown
Bible	Alex M	75	Waynetown
Biddle	Emily	75	Waynetown
Biddle	J P and M	76	Waynetown
Biddle	Jno P	12, 13	
Biddle	John P	2, 3	
Biddle	John P and M	28, 29	
Biddle	John W	16, 17, 18, 19	
Biddle	N E "etal"	76	Waynetown
Biddle	Philip A	18, 19	
Biddle	Saml T	16, 17, 24, 25	
Biddle	Thomas J	24, 25	
Biddle	Wm H and Joanna	75	Waynetown
Biling's 1st addition		86	Waynetown blue plat map
Birdcell	John J	75	Waynetown
Blackford	Catharine A	75	Waynetown
Blackford	James W and J	4, 5	
Blackford	Jno W	68, 69	
Booe	Louisa	75	Waynetown
Booe	Sarah A	75	Waynetown
Boraker	Geo M	64, 65	
Bottorff	Martha	54, 55	
Bounnell	H M and Eliza	75	Waynetown
Bowers	Cyrus D	16, 17	
Bowers	Mary E	10, 11, 16, 17	
Brannon	Wm A and I	76	Waynetown
Brant	James and Louisa	76	Waynetown
Brant	Mary E	75	Waynetown
Brant	Mary J	32, 33, 34, 35	
Brant	Matthias	28, 29, 44, 45	
Brant	Matthias	75	Waynetown
Brant	Nancy	20, 21	
Brant Street		86	Waynetown blue plat map
Bratton	Cyntha	36, 37	
Bratton	Geo W	38, 39	
Breaks	Calvin	32, 33	
Breaks	Susan E	42, 43	
Breaks	W C	32, 33	
Brown	H M	75	Waynetown
Brown	J O and M E	54, 55	
Brown	Jno P	75	Waynetown
Brown	Jonas N	36, 37	
Brown	Lucinda	75	Waynetown
Brown	P M and M E	76	Waynetown
Bunnell	Arthur M	20, 21	
Bunnell	Irminta	28, 29	
Bunnell	Squire	6, 7	
Bunnell	Squire G	20, 21	
Bunnell	Squire G	76	Waynetown
Bunnell	Vezey	75	Waynetown
Bunnell	Wm A and I	75	Waynetown
Byers	Allen and M L	76	Waynetown
Byers	Allen and Mary	52, 53	
Campbell	Martha E	76	Waynetown
Campbell	Mary F	77	Waynetown
Cavin	Frank L and C	77	Waynetown
Cedars	Edna "etal"	70, 71	
Cedars	John	72, 73	
Cemetery		1	key
Cemetery		5, 9, 11, 17, 29, 31, 59, 65, 67	
Chambers	Richard	4, 5	
Charters	Henry C	76	Waynetown
Charters	Thos L and Perkins	77	Waynetown

Charters	Vincent C	76	Waynetown
Church		1	key
church		59, 61	
Clarkson	Walter S	12, 13	
Claypool	A B	77	Waynetown
Coal Creek		85, 86	Waynetown blue plat map
Combs	Wm L	76	Waynetown
Conner	John L	36, 37	
Cook	Maggie A	62, 63	
Coons	Albert L	76	Waynetown
Country Road		85, 86	Waynetown blue plat map
County Roads		1	key
Courtney	Thomas	20, 21, 22, 23	
Courtney	Thos	30, 31	
Covington Road		85, 86	Waynetown blue plat map
Cramer	Henry T	76	Waynetown
Cramer	Jesse A	76	Waynetown
Curtis	Daniel	2, 3, 12, 13	executor; Levi Curtis
Curtis	Levi	2, 3, 12, 13	decd: executor Daniel Curtis
D Rusk's addition		85	Waynetown blue plat map
Darnell	Annie E	77	Waynetown
Darnell	Fred H	77	Waynetown
Darnell	H C and C	77	Waynetown
Darnell	Mary F	77	Waynetown
Davidson	Nannie L "etal"	20, 21	
Davis	Angeline	77	Waynetown
Davis	C J	79	Waynetown
Davis	Geo F	77	Waynetown
Davis	Isaac	34, 35, 38, 39, 40, 41, 48, 49, 60, 61	
Davis	Isaac N and J E	54, 55	
Dawson	Geo W	8, 9	
Demmitt	Hannah E	77	Waynetown
Denman	Mary L	77	Waynetown
Depot		85	Waynetown blue plat map
Detcheon	Elliott	14, 15, 16, 17	
Dirt Roads		1	key
Donaldson	James M	34, 35, 36, 37, 38, 39	
Doss	Wm R	77	Waynetown
Doss	Wm R and Ora A	77	Waynetown
Dwiggins	Alva P	36, 37, 48, 49	
Dwiggins	Isaac	36, 37	
Dwiggins	James	34, 35	
Dwiggins	Larue	26, 27	
Earl	Enoch	28, 29, 30, 31	
East Street		85	Waynetown blue plat map
Edwards	Eli H	77	Waynetown
Elevator		85	Waynetown blue plat map
Eli Edward's additioon		85	Waynetown blue plat map
Ellis	Chas H and C	77	Waynetown
Ellis	Eunice	77	Waynetown
Ellis	Laura	77	Waynetown
Ellis	M J	77	Waynetown
Ellis	Miranda	77	Waynetown
Ellis	Wm G	28, 29, 30, 31, 77	
Faunce	Mary E	78	Waynetown
Fields	Riden and Merrell	78	Waynetown
Fields	Sarah A	78	Waynetown
Fink	Isaac	44, 45	
Fink	W S	78	Waynetown
Fletcher	Grandville	28, 29	
Fletcher	Wm	68, 69	
Fletcher	Wm	78	Waynetown
Follick	Etta	78	Waynetown
Follick	Isaac	78	Waynetown
Follick	J C and Wm	30, 31	
Follick	J C and Wm A	28, 29	
Follick	Jno CC	78	Waynetown
Follick	Wm A	28, 29	
Foster	Mack	78	Waynetown
Fouts	Amos	78	Waynetown
Fouts	Ida A	78	Waynetown
Fouts	Jno O	78	Waynetown
Fouts	John E	78	Waynetown
Fouts	Mary V	2, 3	
Fouts	Wm H	2, 3	
Fowler	Charlotte	6, 7	
Fowler	Charlotte	78	Waynetown
Fowler	Lila T	20, 21	
Fowler	Winfield S	20, 21	
Foxworthy	Daniel	26, 27, 28, 29	
Francis	John	6, 7	
Franklin Street		86	Waynetown blue plat map
Freeman	H A and M B	56, 57	
Freeman	John C	58, 59	
Fruits	Jerusha	72, 73	
Fruits	Rebecca	28, 29	
Fruits	Rebecca A	78	Waynetown
Fruits	Rosella	78	Waynetown
Fruits	Wm	78	Waynetown
Garfield Street		86	Waynetown blue plat map

Garland	Saml and F	68, 69	
Glaze	James W and J	4, 5	
Gravel Roads		1	key
Gray	A K	64, 65	
Gray	Geo B	58, 59	
Gray	James B	46, 47, 50, 51, 62, 63	
Gray	Jos N	64, 65	
Gray	Jos N and Sarah	64, 65	
Gray	Wm D	52, 53, 54, 55	
Green	George	46, 47, 52, 53	
Green	Robert H	79	Waynetown
Green	Robt H	52, 53	
Grenard	Isabel	79	Waynetown
Grenard	Malinda	4, 5	
Grenard	S J and M	22, 23	
Grenard	Wm and R	79	Waynetown
Groves	Acquilla W	4, 5, 6, 7	
Hall	Ed F	62, 63	
Hall	Emeline	80	Waynetown
Hall	Emeline R	62, 63	
Hall	Geo F	79	Waynetown
Hamilton	M M	28, 29, 30, 31	
Hamilton	Mary M	79	Waynetown
Hancock Street		86	Waynetown blue plat map
Hank	Charles	28, 29	
Harlan	Elmer	79	Waynetown
Harlow	F M "etal"	34, 35	
Harlow	Jeremiah	56, 57	
Harlow	Nancy A "etal"	60, 61	
Harlow	W B	62, 63	
Harpel	Jno	64, 65	
Harpel	John	62, 63	
Harshbarger	Isaac	8, 9	
Harshbarger	James H	8, 9	
Hart	A V	80	Waynetown
Harvey	Carol B	44, 45	
Harvey	F W	44, 45	
Harvey	H L	44, 45	
Hath	Wm V	2, 3	
Hauk	Hester D	79	Waynetown
Hayes	John R	14, 15	
Hayes	Lavina	14, 15	
Hayes	Leonidas J	14, 15	
Hayes	Philip and M	79	Waynetown
Hayes	Isaral	79	Waynetown
Heath	Abram	38, 39, 40, 41	
Heath	W D and Sarah	40, 41	
Heath	Wm D	40, 41	
Heffner	A M	80	Waynetown
Henckery	Amanda	68, 69	
Henderson	Alex	50, 51, 54, 55	
Henderson	Harry C	14, 15	
Henderson	Milton	60, 61	
Hendricks	Geo and E J	79	Waynetown
Hendricks	Geo F	79	Waynetown
Hendricks	James W	50, 51	
Hendricks	Jas W	70, 71	
Hendricks	Mary	70, 71	
Hendricks	Mary	79	Waynetown
Hendricks	Silas	79	Waynetown
Henthorn	W A	50, 51, 52, 53	
Herron	Nancy E	79	Waynetown
Hesler	Benton F	14, 15, 36, 37	
Higbee	Ruth	79	Waynetown
Hilderbrant	Emily	79	Waynetown
Hill	Nancy E	79	Waynetown
Hoff	J L	72, 73	
Holman	Robt M	79	Waynetown
Hopping	Geo	66, 67	
Hormell	John E	79	Waynetown
Huckery	Amanda	70, 71	
Huckery	Frederick	70, 71	
Huckery	Rachel	70, 71	
Huckery	Rachel	80	Waynetown
Hunter	I and J	72, 73	
Hunter	Isiah and James	62, 63	
Hurt	Susan and W J	79	Waynetown
Hurt	Wm J and S C	28, 29	
Hutchison	Amy J	10, 11, 16, 17	
Hutchison	Benj	28, 29	
Hutchison	George	2, 3	
Hutchison	John G	2, 3	
Hybarger	Clara	80	Waynetown
Hybarger	Rufus C	79	Waynetown
Inlow	E C and C M	28, 29	
Inlow	E C and C M	80	Waynetown
ixon	Saml and Mahala B	72, 73	
Johnson	Charles A	32, 33	
Johnson	E C "etal"	32, 33	
Johnson	John	4, 5	

Jolly	Philip and M M	80	Waynetown
Jones	Isaac W	32, 33	
Kelley	Ed and M J	80	Waynetown
Kemp	Stephen E	4, 5	
Keys	Jason	46, 47	
Keys	Wm T	52, 53	
Kline	Mahala F	26, 27	
Kline	Rice L	26, 27	
Kruger	Eliz M	80	Waynetown
Kunkel	Jacob A	6, 7	
Lamb	Elizabeth	80	Waynetown
Larkin	Geo W	42, 43	
Lewellen	Wm and J	80	Waynetown
Lewis	Maud E	34, 35	
Lewis	Wm	62, 63	
Liberty Street		85	Waynetown blue plat map
Livengood	Thos	54, 55	
Livengood	V W	80	Waynetown
Lough	Geo W	80	Waynetown
Lough	Perry J	80	Waynetown
Lowe	Jane	10, 11	
Lowe	Mary J	80	Waynetown
Lowe	Santford	30, 31	
Lowe	Santford	80	Waynetown
Lucas	Olive A	80	Waynetown
Luse	Amos M and J	54, 55	
Luse	Amos M and J	80	Waynetown
Luse	Amos M and Joanna	44, 45	
M Brant's Addition		86	Waynetown blue plat map
Market Street		85	Waynetown blue plat map
Marks	Wm	81	Waynetown
Mason	Oda	81	Waynetown
McBroom	Ithamar	6, 7	
McClelland	Alf D	81	Waynetown
McClure	Fred "etal"	81	Waynetown
McClure	Fred H	81	Waynetown
McClure	Fred M	28, 29, 54, 55	
McClure	J A and I	81	Waynetown
McKinley	Jacob	42, 43	
McKnight	Minnie	66, 67	
McWhinney	John	22, 23	
Merrell	Basil T	22, 23	
Merrell	John D	8, 9	
Merrell	Wm B	28, 29	
Miller	Charles E	20, 21	
Miller	James G	8, 9	
Miller	Lucretia	81	Waynetown
Miller	Martha E	81	Waynetown
Mills	Thos J and E R	24, 25	
Moffett	W L	81	Waynetown
Monroe	Rhoda A	34, 35, 36, 37	
Moore	Allen J	8, 9, 10, 11	
Moore	D C	81	Waynetown
Moore	Dennis C	10, 11	
Moore	Frances	36, 37	
Moore	Jesse	81	Waynetown
Moore	Wm E	81	Waynetown
Mullen	Wm H	62, 63	
Munn's addition		86	Waynetown blue plat map
Munns	Anna	66, 67	
Munns	Jno s	81	Waynetown
Munns	John S	28, 29	
Munns	Wm	26, 27, 28, 29, 44, 45, 46, 47, 48, 49, 52, 53	
Munns	Wm	81	Waynetown
Myer	David	30, 31, 44, 45	
Neck	Daniel T	76	Waynetown
Newell	Cora M	18, 19, 32, 33	
Orchard Street		85, 86	Waynetown blue plat map
Original Town		86	Waynetown blue plat map
Osborn	Wm E	70, 71, 72, 73, 81	
Owen	Chas R	81	Waynetown
P & E division Big Four		85	Waynetown blue plat map
Parker	Jane	81	Waynetown
Parker	Wm E and A	81	Waynetown
Patton	Edna E	12, 13	
Patton	Howard	40, 41	
Petro	Elizabeth B	16, 17, 34, 35	
Peveler	Leonard C	82	Waynetown
Phillip's addition		85	Waynetown blue plat map
Phillips	E and A J Winter Phillips	81	Waynetown
Phillips	Elsie J	81	Waynetown
Phillips	Jno W	12, 13	
Pierce	Elisha	38, 39	
Pierce	John	22, 23	
Pierce	Joseph M	22, 23	
Pittenger	Wm	44, 45	
Plum Street		86	Waynetown blue plat map
Porter	Martha and Thos	81	Waynetown
Powell	Jacob K	81	Waynetown
Purcell Street		86	Waynetown blue plat map

Quick	Elizabeth	18, 19	
Quick	Jackson	10, 11	
Quick	James	10, 11	
Quillen	Thomas A	14, 15	
Race Street		85	Waynetown blue plat map
Rail Road		1, 21, 27, 29, 31, 39, 49, 57	key
Rea	James and Louisa	82	Waynetown
Reeves	Wm E and M B	82	Waynetown
Remicker	Martha J	20, 21	
Remley	Ambrose	40, 41, 42, 43, 58o, 59, 64, 65	
Remley	Ambrose and Minnie E	42, 43	
Remley	Ira C	34, 35	
Remley	James E and E	46, 47	
Remley	John W and Etta	58, 59	
Remley	Wm F	40, 41	
Residence		1	key
Rice	Simeon	82	Waynetown
Rider	Wm	2, 3, 12, 13, 28, 29, 30, 31	
Rider	Wm	82	Waynetown
Rider	Wm "etal"	82	Waynetown
Rivers	J H and Cora M	6, 7	
Rivers	James H	6, 7	
Robinson	Wm R and Annie	34, 35, 36, 37	
Ruffle	Clyde O	82	Waynetown
Runyon	Howard	82	Waynetown
Runyon	Nancy A	22, 23	
Rusk	David	6, 7, 20, 21	
Rusk	Dennis	20, 21	
Rusk	Squire	4, 5, 24, 25, 28, 29	
Sanders	James N	18, 19	
Sayers	Elston	2, 3, 4, 5	
Sayers	Elston and Cath	2, 3	
Schenck	C	50, 51, 60, 61, 62, 63, 72, 73	
Schenck	Edgar	56, 57	
Schenck	J O	60, 61	
Schenck	Oliver	50, 51	
Schlosser	Jos and Fannie	28, 29	
School house		1	key
Scott	Matthew and R	82	Waynetown
Shanklin	James H	42, 43	
Shanklin	Margaret E	56, 57	
Shelley	Geo	83	Waynetown
Shelley	Wm T	83	Waynetown
Shuler	Jno W	83	Waynetown
Shuler	Saml and Jno W	83	Waynetown
Shuler	Saml R	83	Waynetown
Shults	Wm E	83	Waynetown
Shultz	Riza	83	Waynetown; heirs
Shurr	J L	75	Waynetown
Shurr	John A and I	82	Waynetown
Simms	Hester A	83	Waynetown
Simpson	Anna M	20, 21	
Simpson	Mary J	38, 39	
Singer	John	56, 57, 58, 59	
Singer	M and J	70, 71, 72, 73	
Singer	Melissa	70, 71	
Skaggs	Saml E	83	Waynetown
Sloan	Mary	82	Waynetown
Sloan	Mary F	28, 29	
Small	Dimnis C	83	Waynetown
Small	Ed and Permelia	82	Waynetown
Small	Fannie E	83	Waynetown
Small	John	46, 47	
Small	Sarah M	30, 31	
Smith	Dolly J	83	Waynetown
Smith	Eleanor J	82	Waynetown
Smith	Hattie	30, 31	
Smith	Hattie E	28, 29	
Smith	Jane E	36, 37	
Smith	John M	26, 27	
Smith	Sarah J	14, 15	
Snyder	Amelia A	83	Waynetown
Snyder	Chas A	83	Waynetown
Snyder	Eliz G	8, 9	
Snyder	Jno M and C A	83	Waynetown
Snyder	Mary F	12, 13	
Snyder	O N	64, 65	
South Street		86	Waynetown blue plat map
Steele	Jane E	36, 37	
Steele	M E	82	Waynetown
Stives	Rebecca A	82	Waynetown
Stockdale	Lydia	83	Waynetown
Stonebraker	Hannah E	82	Waynetown
Stoner	Frank H	83	Waynetown
Stout	Alvin J	56, 57	
Stout	Benj and E	58, 59	
Stout	Jane	56, 57	
Stout	Oscar	56, 57	
Straub	Florence	54, 55	
Sumner	Emma	82	Waynetown

Surber	James	83	Waynetown
Surface	Martin	12, 13	
Surface	Mary J	12, 13	
sutton	Cora B	83	Waynetown
Swank	Chas E	24, 25	
Swank	D E and C E	34, 35	
Swank	Dollie E	16, 17, 34, 35	
Swank	John A	14, 15	
Swank	John and M E	18, 19	
Swearengen	F M	83	Waynetown
Switzer	Abram C	58, 59	
Switzer	Albert	60, 61	
Switzer	Haley M	82	Waynetown
Switzer	James	64, 65	
Switzer	James B	62, 63	
Switzer	Mary C	28, 29	
Switzer	Wm F	60, 61	
Taylor	Eliz	83	Waynetown
Taylor	Thos G and Eliz	83	Waynetown
Thomas	James	54, 55	
Thompson	Wm F and M J	83	Waynetown
Thompson	Albert T	48, 49	
Thompson	Albert V	26, 27	
Thompson	Danl T	26, 27	
Thompson	Frank	64, 65	
Thompson	James B	64, 65	
Thompson	Jno S	46, 47	
Thompson	John S	48, 49	
Thompson	Luella K	48, 49	
Thompson	Thos C	64, 65	
Thompson	Walter A	18, 19	
Thompson	Wm F	48, 49	
Tinkham	Grace	58, 59	
Trustees F and A M		83	Waynetown
Trustees Waynetown		83	Waynetown
Union Street		85, 86	Waynetown blue plat map
Utterback	Albert J and E D	8, 9	
Utterback	J G and M P	8, 9	
Utterback	John C	54, 55	
Utterback	John T	10, 11	
Vaughn	Pearl L	24, 25	
Vernon Street		86	Waynetown blue plat map
Vine Street		85, 86	Waynetown blue plat map
W Rider's addition		85	Waynetown blue plat map
Wagoner	F M and E	54, 55	
Walnut Street		86	Waynetown blue plat map
Walter	Henry	42, 43, 56, 57	
warren	O E and M F	84	Waynetown
Washington Street		86	Waynetown blue plat map
Watkins	Lewis	56, 57	
Watson	Norris W	84	Waynetown
Waynetown		29	
Waynetown Plat Map		86	Made in the office of James A Harding, surveyor of Montgomery County, IN.
Wert	John H	28, 29	
Wert	John H	84	Waynetown
Westfall	C C	84	Waynetown
Westfall	Martha A	84	Waynetown
Westfall	Vezey	84	Waynetown
Westfall	Wm and S	28, 29	
Westfall	Wm and S E	84	Waynetown
White	Malinda	84	Waynetown
White's additioon		86	Waynetown blue plat map
Whiteaker	Robert	2, 3	
Whittaker	Louisa	60, 61	
Whittington	Wm T	84	Waynetown
Widener	Sarah E	84	Waynetown
Wilkinson	Earl and L E	84	Waynetown
Wilkinson	James and M	28, 29, 44, 45	
Williams	Louisa	44, 45, 46, 47, 52, 53, 54, 55	
Wilson	E B and Hattie	62, 63	
Wilson	Katie B	84	Waynetown
Wilson	Minnie E	30, 31	
Wood	Amelia A	84	Waynetown
Wood	Elizabeth	58, 59	
Wood	Wm H	12, 13	
Work	R M "etal"	70, 71	
Zerface	Martin and M	84	Waynetown
Zigler	Cora M	6, 7	
Zook	Harry	16, 17	
Zook	Harry W	14, 15	
Zook	Kate and M E	84	Waynetown
Zuck	Catharine E	84	Waynetown
Zuck	Eliza J	84	Waynetown
Zuck	Jas F	84	Waynetown
Zuck	John S	84	Waynetown
Zuck	Wm E	84	Waynetown

Section No.

Hayne
#15252

Congressional Township, No. R.

SCALE:—Forty rods to an inch, or ten rods to a space, Congress Land, which is one mile square for a Section.

Number of acres in this Section, according to the UNITED STATES SURVEY,

"Key"

Residence 

School House 

Dirt Roads 

Gravel Roads 

County " 

Rail Road, 

Church, 

Cemetery, *Cem.*

160
150
140
130
120
110
100
90
80
70
60
50
40
30
20
10
1
10
20
30
40
50
60
70
80
90
100
110
120
130
140
150
160

160 150 140 130 120 110 100 90 80 70 60 50 40 30 20 10 1 10 20 30 40 50 60 70 80 90 100 110 120 130 140 150 160

Montgomery

County, Indiana, 1903.

Assessor's Plat-Book for Wayne

Township, No.

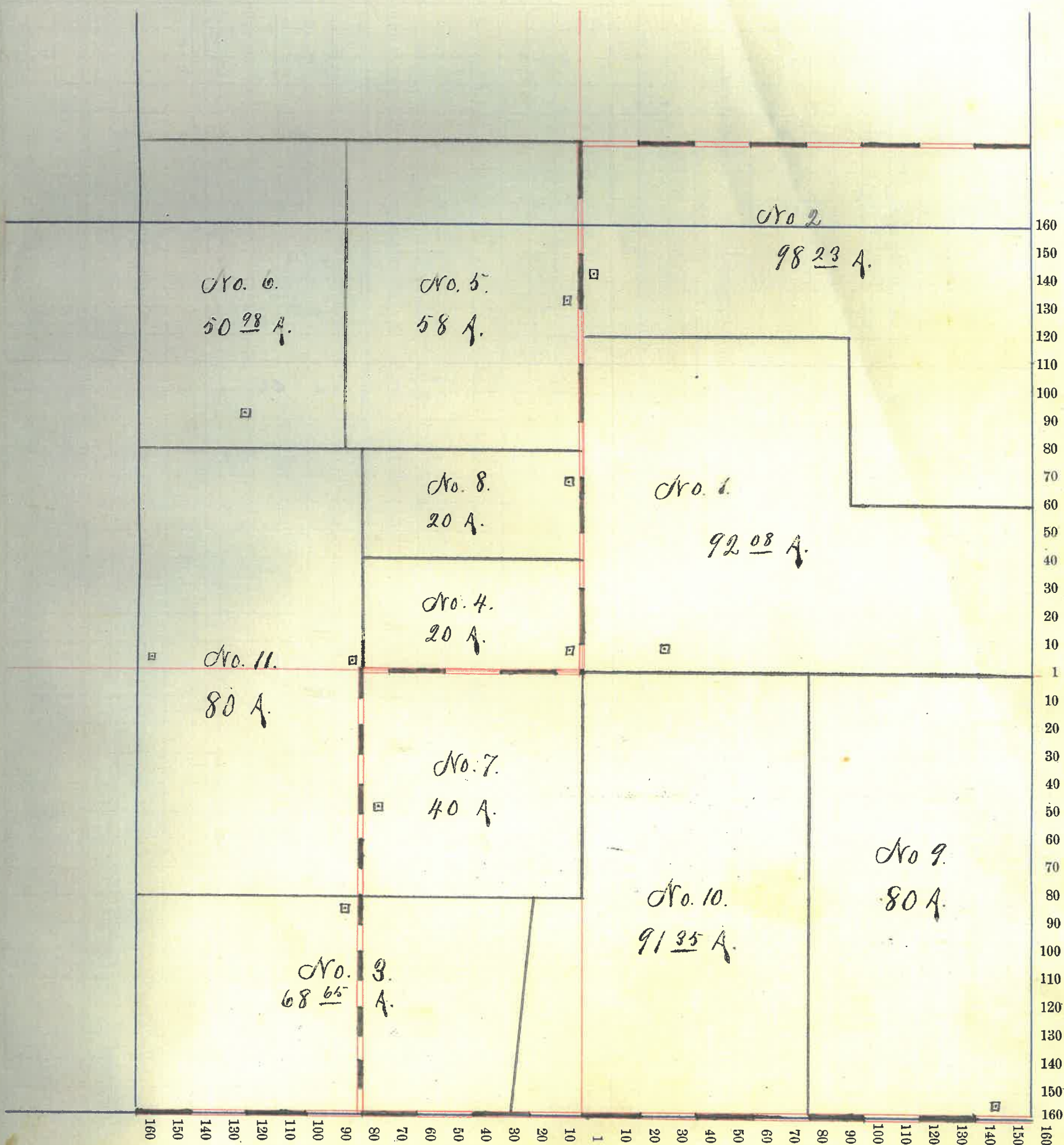
NAMES OF OWNERS	Number on Plat	DESCRIPTION	Section	Township	Range	Acres	Hundredths	Value of Land,	Value of Improve-ments,	Value of Lands and Improvements
Biddle John P	1	pt NE4	1	19	6	92	08	2700	300	3000
Curtis Daniel Ex. Levi Curtis Estate	2	pt NE4				98	23	2950	200	3150
✓ Fouts Mrs B.	3	pt SE4 SW4				68	65	2050	450	2500
Fouts Mary V	4	SE4 NE4				20		600	40	640
Hutchison George	5	pt NW4				58		1700	350	2050
Hutchison John G.	6	" NW4				50	98	1550	400	1950
✓ Heath Mrs V.	7	NE4 SW4				40		1300	90	1390
✓ Whitaker Robert	8	N2 SE4 NE4				20		600	220	820
✓ Mrs Rider	9	E2 SE4				80		2400	400	2800
Sayers Elton Heath. Do.	10	N2 SE4 pt SE4 SE4				80		2400		
						11	35	340		2740
✓ Sayers Elton Do	11	NW4 SW4 SW4 NW4				40		1200		
						40		1200	450	2850
						2		6992920990	2900	23890

Section No. 1

Congressional Township, No. 19 R. 6

SCALE:—Forty rods to an inch, or ten rods to a space, Congress Land, which is one mile square for a Section.

Number of acres in this Section, according to the UNITED STATES SURVEY,



Montgomery

County, Indiana, 190

Assessor's Plat-Book for

Wayne

Township, No.

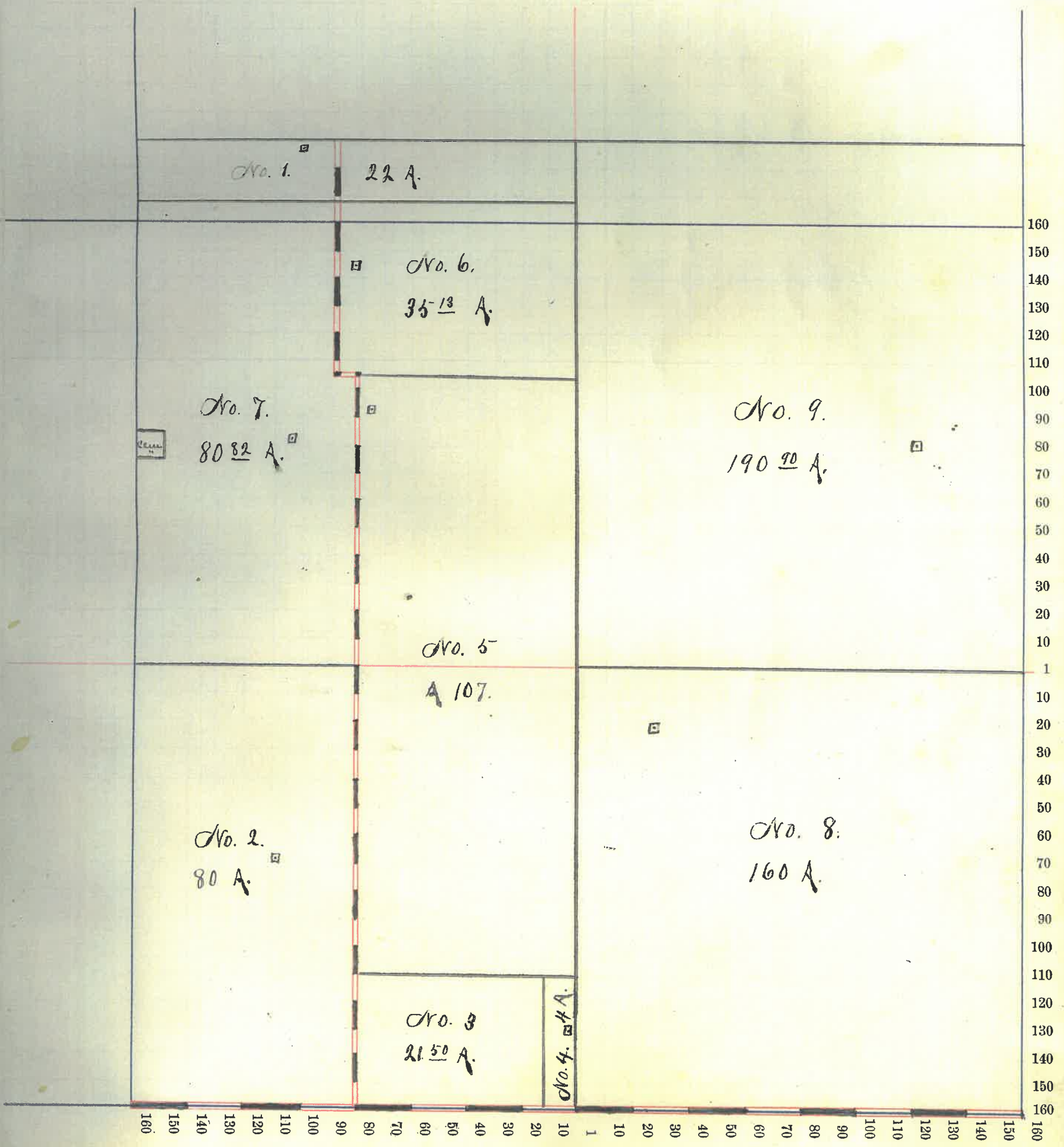
NAMES OF OWNERS	Number on Plat	DESCRIPTION	Section	Township	Range	Acres	Hundredths	Value of Land,	Value of Improve-ments,	Value of Lands and Improvements
Blackford James Atty.	1	Qt NW 4	2	19	6	22	720	250	970	
Chambers Richard	2	W 2 SW 4				80	2350	150	2500	
Grenard Malinda	3	Qt SW 4				2150	650		650	
Glaze James	4	" "				4	120	30	150	
Groves Aquilla Atty	5	" NW 4				5450	1600			
Do		" NW 4				5250	1500	850	3950	
Johnson John	6	" NW 4				353	1050	150	1200	
Kemp Stephen E	7	" NW 4				8042	2400	350	2750	
Rusk Squire	8	SE 4				160	4950	250	5200	
Sayers Elston	9	NW 4				190	5950	650	6600	
						70005	21290	2680	23970	

Section No. 2

Congressional Township, No. 19 R. 6

SCALE:—Forty rods to an inch, or ten rods to a space, Congress Land, which is one mile square for a Section.

Number of acres in this Section, according to the UNITED STATES SURVEY,



Montgomery

County, Indiana, 190

Assessor's Plat-Book for

Wayne

Township, No.

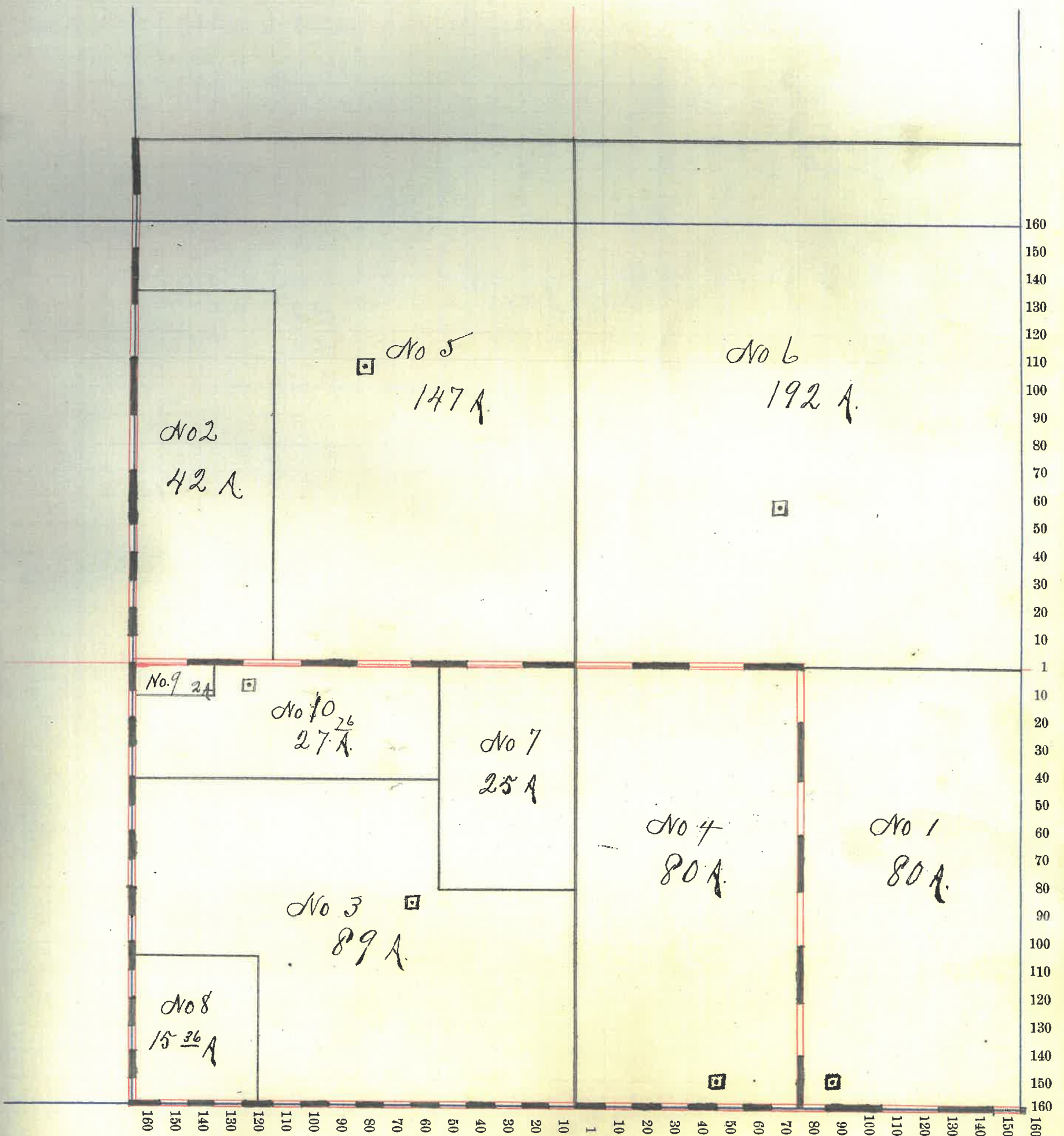
NAMES OF OWNERS	Number on Plat	DESCRIPTION	Section	Township	Range	Acres	Hundredths	Value of Land,	Value of Improve-ments,	Value of Lands and Improvements
Bunnell Aguirre G	1	E2 NE4	3	19	6	80	2575	800	3375	
Fowler Charlotte	2	Pt W2 NW4				42	1260		1260	
Francis John	3	Pt SW4				89	252750	700	3450	
Groves Aquilla St	4	W2 SE4				80	2575	75	2650	
Kunkel Jacob A.	5	Pt NW4				147	4400	600	5000	
McBroom Athamar	6	NE4				192	5700	300	6000	
Rivers J. H. & Cora M	7	Pt E2 SW4				25	775	100	875	
Rust David	8	" W2 SW4				15	36500	600	1100	
Rivers James H	9	" NW4 SW4				2	70	150	220	
Zigler Cora M	10	" SW4				27	76775	100	875	
							700	21380	3425	24805

Section No. 3

Congressional Township, No. 19 R. 6

SCALE:—Forty rods to an inch, or ten rods to a space, Congress Land, which is one mile square for a Section.

Number of acres in this Section, according to the UNITED STATES SURVEY,



Montgomery County, Indiana, 190

Assessor's Plat-Book for *Wayne*

Township, No.

NAMES OF OWNERS	Number on Plat	DESCRIPTION	Section	Township	Range	Acres	Hundredths	Value of Land,	Value of Improve-ments,	Value of Lands and Improvements	
Dawson Geo. H	1	Pl ^h N ^w 4	4	19	5	40		1350	650	2000	
Harshbarger James	2	" N ^e 4				31	78	1000	100		
Do	3	" "				38		1250	20	2370	
Harshbarger Isaac	4	" E ² N ^e 4				6	33	200		200	
Merrell John D	5	" N ^w 4				77	62	2450	250	2700	
Miller James G	6	" N ^e 4				38	67	1250	100	1350	
Moore Allen J.	7	" S ^w 4				15	3	5000	600		
Do	"	" N ^w 4				24		775		6375	
Snyder Eliz. G	8	" N ²				142	66	4750	250	5000	
Atterback Albert J. & E. D.	9	" N ² S ^e 4				80		2850	100	3950	
Atterback J. H. M. P.	10	" S ² S ^e 4				80		2850	100	3950	
								712	0623725	4170	27875

Montgomery

County, Indiana, 190 .

Assessor's Plat-Book for

Maguel

Township, No.

NAMES OF OWNERS	Number on Plat	DESCRIPTION	Section	Township	Range	Acres	Hundredths	Value of Land,	Value of Improve-ments,	Value of Lands and Improvements
✓ Bowen Mary E	1	Plt NE 4 SW 4	5	19	5	5		160		160
✓ Hutchison Amy J.	2	" " "				7		225		225
✓ Lowe Jane	3	Plt SW 4				85		2850	250	3100
✓ Moore Allen J	4	Plt W 2				151	11	5150	850	6000
✓ Moore Dennis C	5	Plt SW 4				89	67	3000	550	
Do		" W 2 SW 4				20		650		
Do		" W 2				47	37	1600		5800
✓ Lusk Jackson	6	" W 2				114	42	4000	850	4850
✓ Lusk James A	7	" W 2 NW 4				80		2800	1050	3850
✓ Catterback John S	8	" NE 4				112	58	3800	650	4450

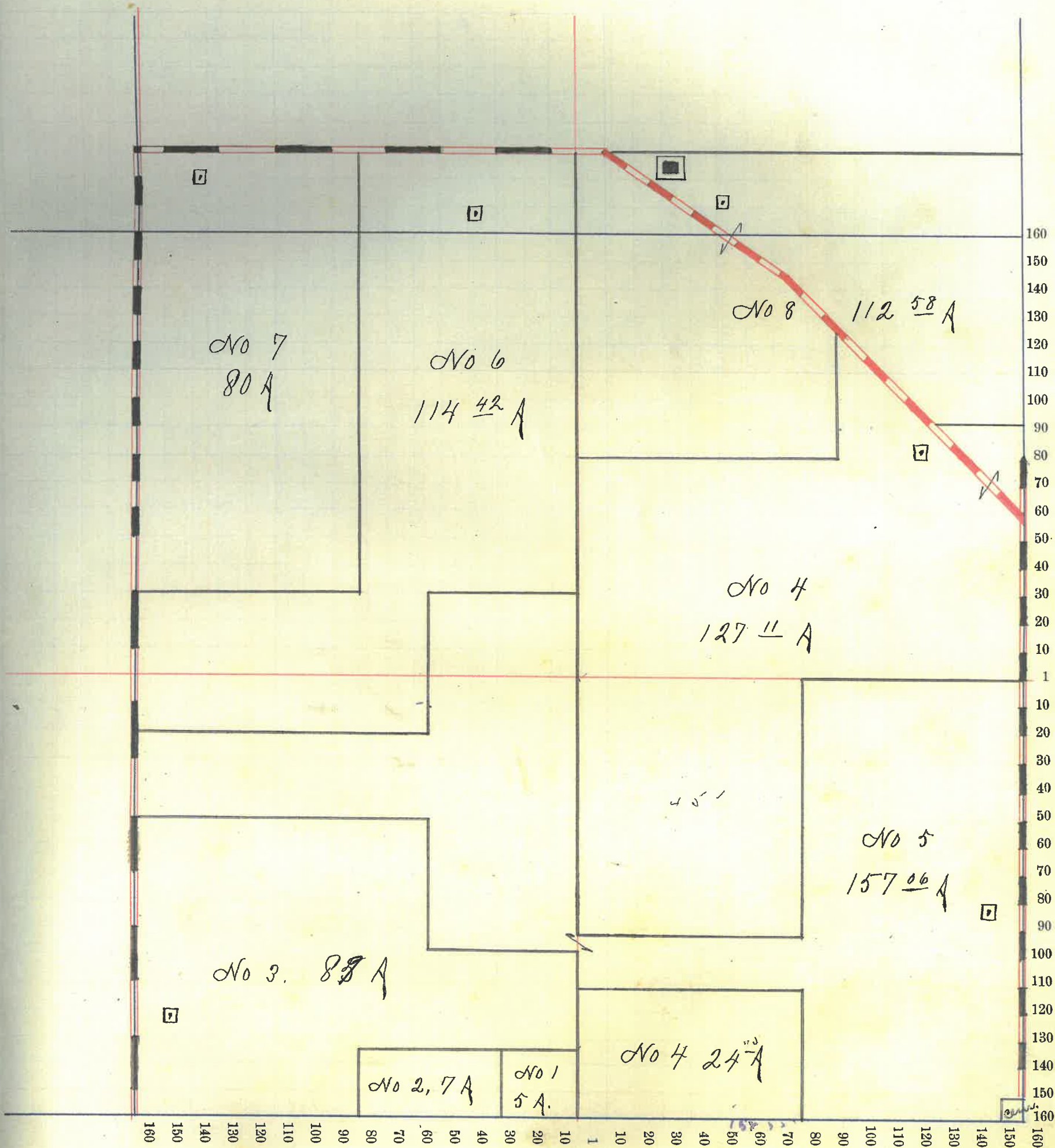
712 15 24235 4200 28485

Section No. 5

Congressional Township, No. 19 R. 5

SCALE:—Forty rods to an inch, or ten rods to a space, Congress Land, which is one mile square for a Section.

Number of acres in this Section, according to the UNITED STATES SURVEY,



County, Indiana, 190 .

Assessor's Plat-Book for

Township, No.

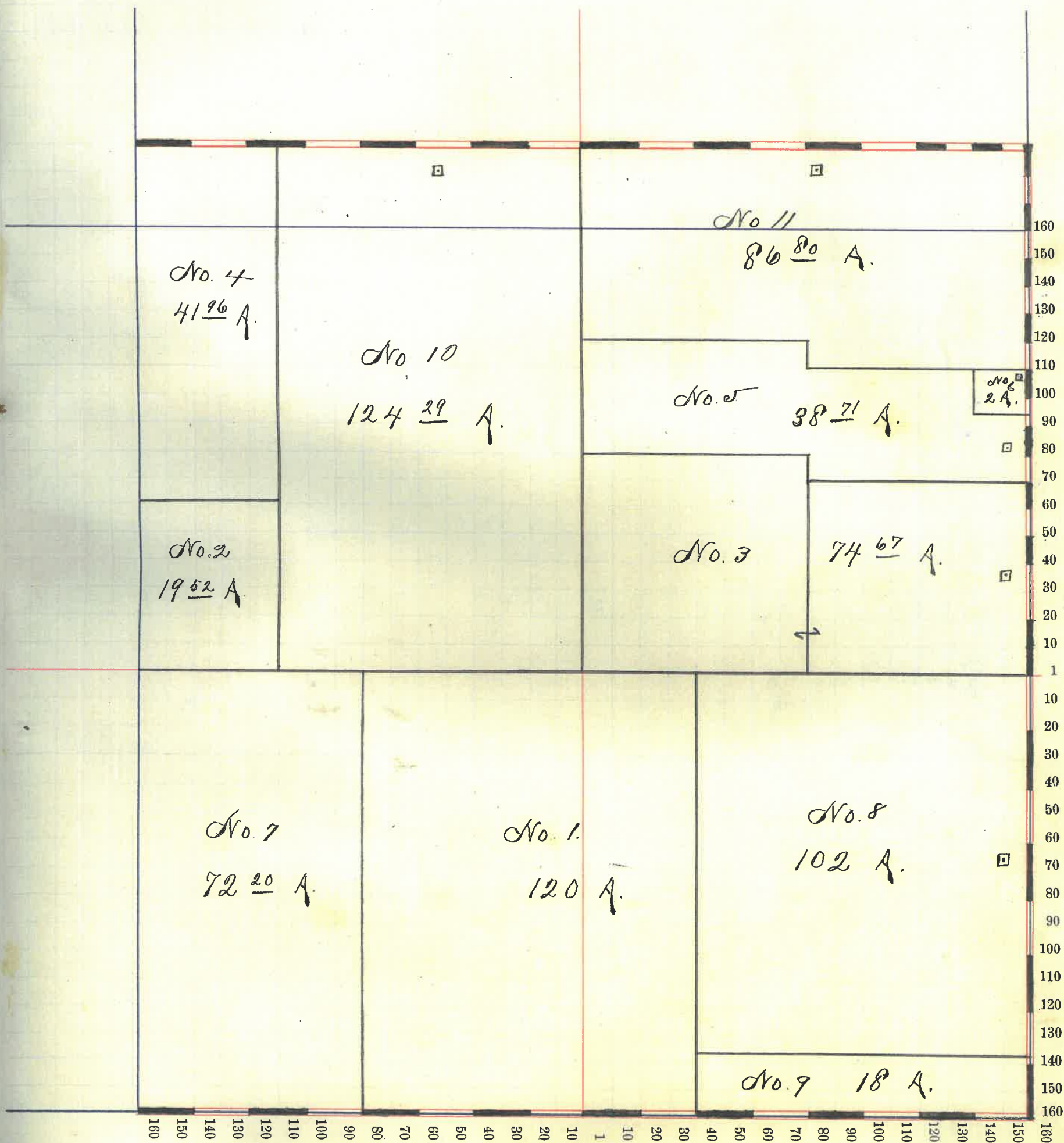
NAMES OF OWNERS	Number on Plat	DESCRIPTION	Section	Township	Range	Acres	Hundredths	Value of Land,	Value of Improve-ments,	Value of Lands and Improvements	
✓ Anderson James & Carrie	1	E ² S ^{1/4}	6	19	5	80	2500				
✓ Do	"	W ² W ² S ^{1/4}				40	1250			3750	
✓ Biddle Mrs P	2	Part S ^{1/4} W ^{1/4}				19	52	570		570	
✓ Clarkson Walter S	3	" S ² N ² E ⁴				74	67	2380	420	2800	
✓ Curtis Daniel Ex Levi Curtis Est	4	" W ² N ^{1/4}				41	96	1300		1300	
✓ Patton Edna E	5	" N ² E ⁴				38	71	1280	120	1400	
✓ Phillips Mrs H	6	" E ² N ² E ⁴				2	70	30		100	
✓ Rider Mrs	7	W ² S ^{1/4}				72	20	2250		2250	
✓ Surface Mary J	8	" S ^{1/4}				10	2	3500	450	3950	
✓ Surface Martin	9	" "				18	600			600	
✓ Snyder Mary F	10	" N ^{1/4}				12	4	3850	400	4250	
✓ Wood Mrs R	"	" N ² E ⁴				86	80	2900	900	3800	
						700		15		22450 2320 24770	

Section No. 6

Congressional Township, No. 19 R. 5

SCALE:—Forty rods to an inch, or ten rods to a space, Congress Land, which is one mile square for a Section.

Number of acres in this Section, according to the UNITED STATES SURVEY,



Montgomery County, Indiana, 190

Assessor's Plat-Book for

Wayne

Township, No.

NAMES OF OWNERS	Number on Plat	DESCRIPTION	Section	Township	Range	Acres	Hundredths	Value of Land,	Value of Improve-	Value of Lands and
								ments,	Improvements	
✓ Archart Villa	1	Pt NW4	7	19	5	49		1470	250	1720
✓ Decheon Elliott	2	E2 SE4				80		2720	480	3200
✓ Hayes Lavina	3	Pt N2				42	50	1600		1600
✓ Hayes John A	4	" "				45		1440	480	1920
✓ Hayes Leonidas J	5	" NE4				2	50	100	900	
✓ Do		" S2 NW4				56	50	1550		2550
✓ Henderson Harry C	6	Pt SE4 SE4				15		500	200	700
✓ Heesler Benton H	7	Pt S2				119		3700	950	4650
✓ Dullen Thomas A	8	SE4 NW4				40		1280		
✓ Do		Pt S2 NE4				60	41	1900	700	3880
✓ Swank John A	9	" W2 SW4				11		330	100	430
✓ Smith Sarah J	10	W2 NW4				70		2150	150	2300
✓ Gook Harry O	11	" E2 E2 NE4				25		870	460	1330

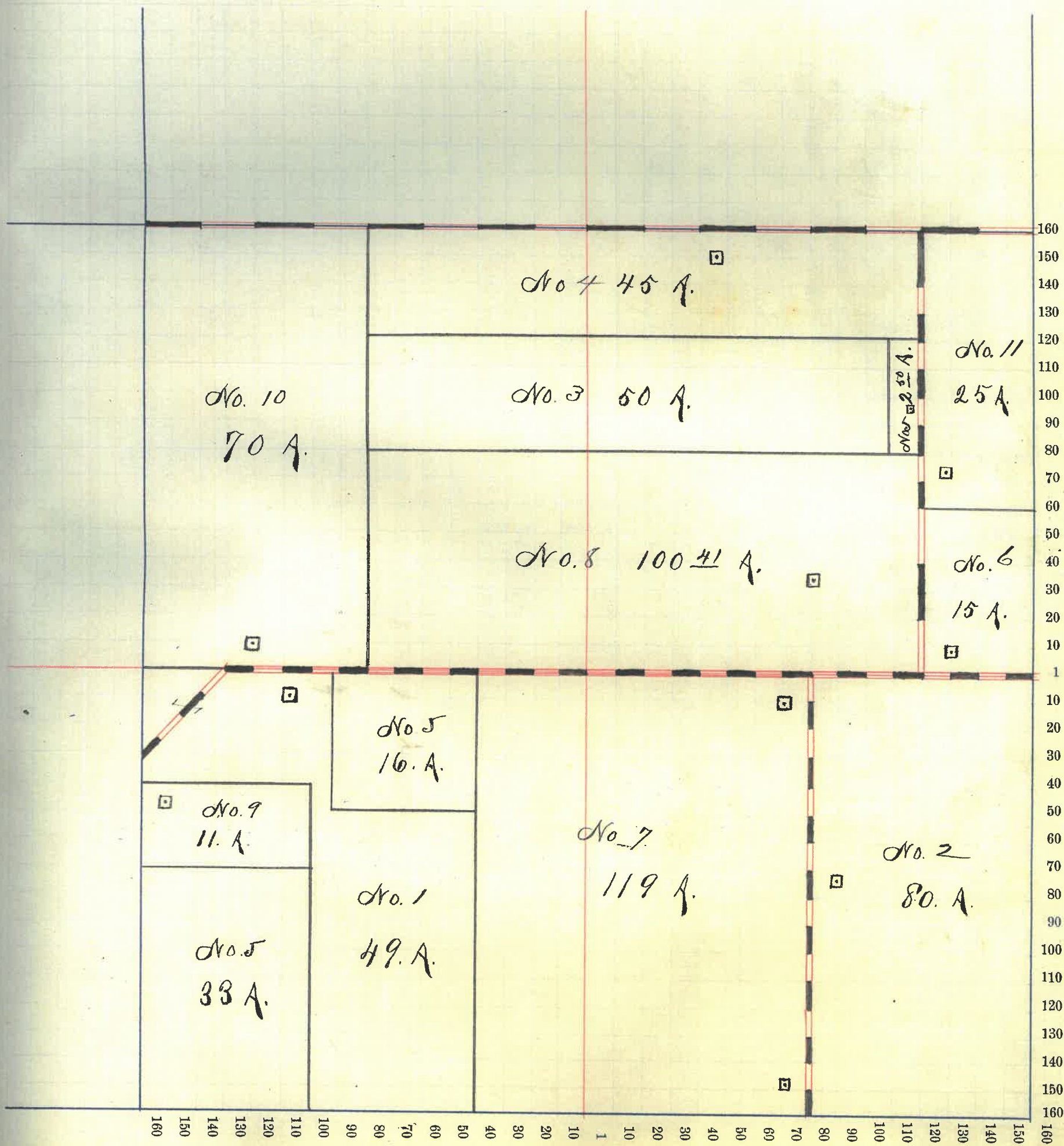
61591 19610 4670 24280

Section No. 7

Congressional Township, No. 19 R. 5

SCALE:—Forty rods to an inch, or ten rods to a space, Congress Land, which is one mile square for a Section.

Number of acres in this Section, according to the UNITED STATES SURVEY,



Montgomery

County, Indiana, 190

Assessor's Plat-Book for

Wayne

Township, No.

NAMES OF OWNERS	Number on Plat	DESCRIPTION	Section	Township	Range	Acres	Hundredths	Value of Land,	Value of Improve-ments,	Value of Lands and Improvements
Baldwin Joseph A	1	N ^w 4 N ^w 4	8	19	5	40	1350	150	1500	
Riddle Saml' D.	2	N ² N ² 4				79 75	2750			
Do	3	N ² 4 S ² 4				40	1350	700	4800	
Riddle John H	4	S ² 4 S ² 4				40	1300	300	1600	
Bowers Mary E.	5	Ph ⁻ N ²				39	1325	650	1975	
Bowers Cyrus W	6	" N ^w 4 N ² 4				35	1200		1200	
Detcheson Elliott	7	" N ^w 4				95	3230		3230	
Hutchison Amy J.	8	" E ² N ^w 4				45 63	1550		1550	
Petro Elizabeth B	9	" S ²				144 94	4800	1000	5800	
Zook Harry	10	N ^w 4 N ^w 4				40	1350		1350	
Swank Dollie E	11	S ² 4 N ² 4				40	1350	550	1900	

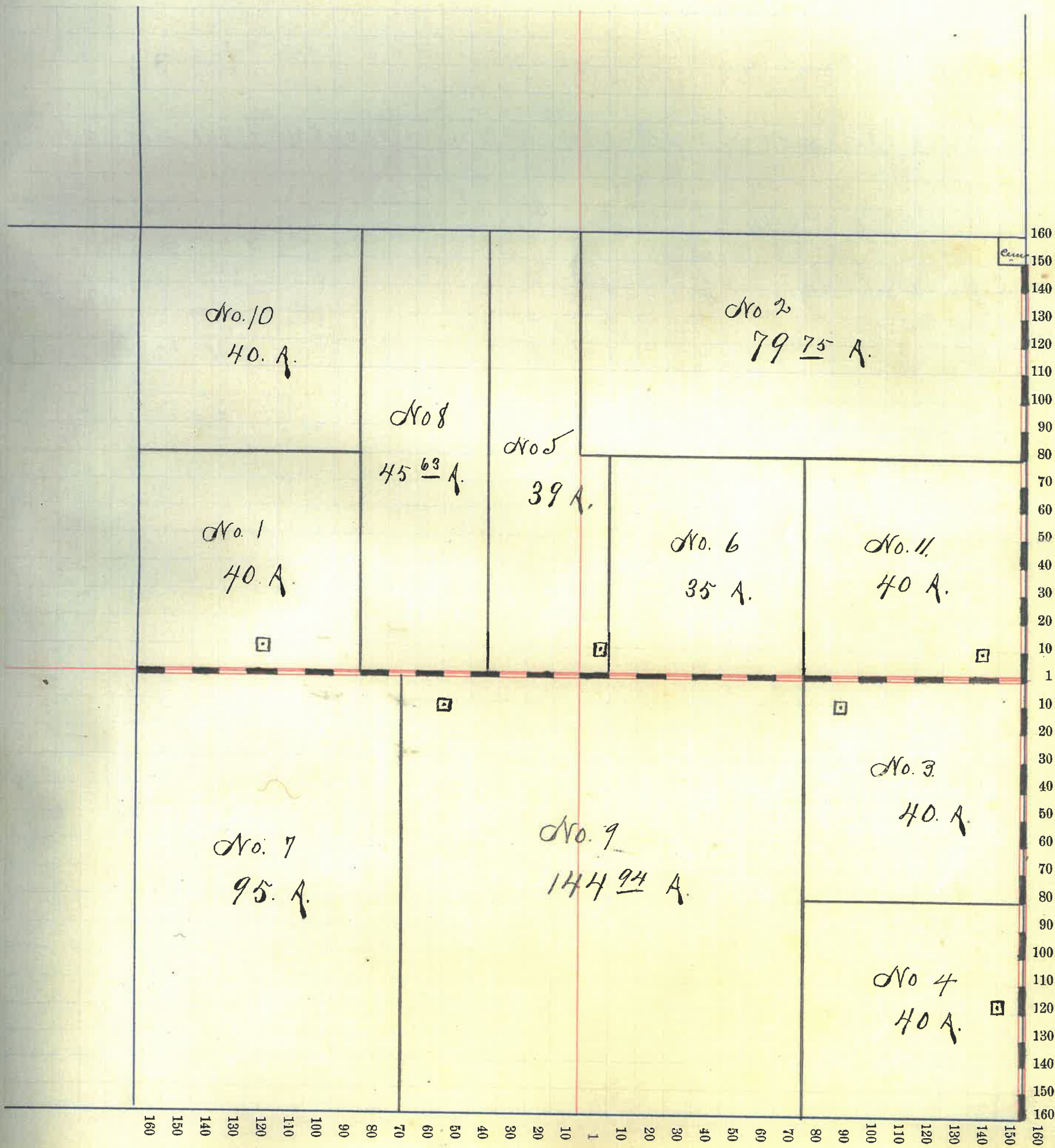
639 3221555 3350 24905

Section No. 8

Congressional Township, No. 19 R. 5

SCALE:—Forty rods to an inch, or ten rods to a space, Congress Land, which is one mile square for a Section.

Number of acres in this Section, according to the UNITED STATES SURVEY,



Montgomery

County, Indiana, 190 .

Assessor's Plat-Book for Wayne

Township, No. _____

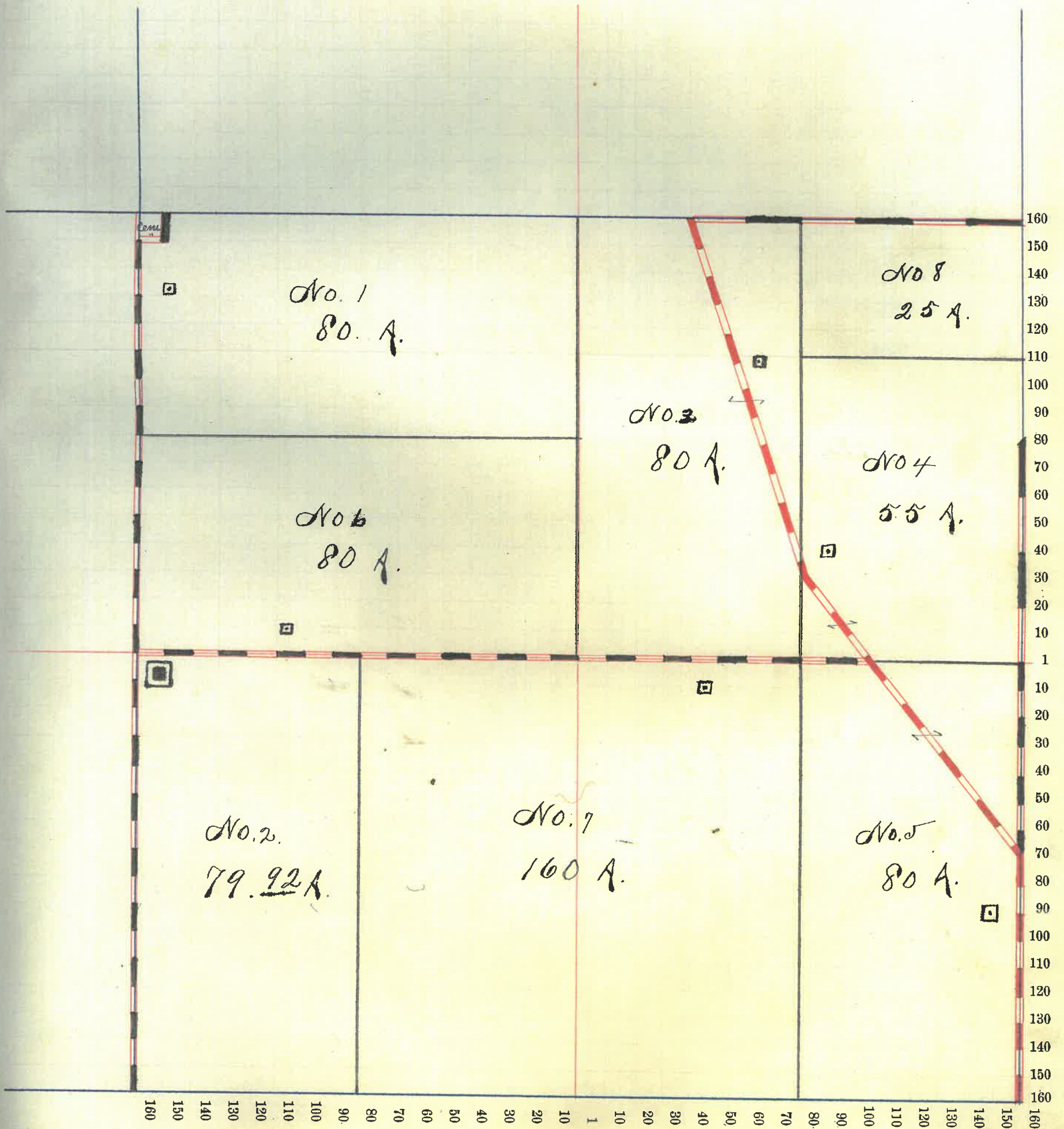
NAMES OF OWNERS	Number on Plat	DESCRIPTION	Section	Township	Range	Acres	Hundredths	Value of Land,	Value of Improve-ments,	Value of Lands and Improvements	
Biddle Philip A	1	N ² N ^W 4	9	19	5	80		2550	550	3100	
✓ Biddle John Sr	2	N ² S ^W 4					79 92	2700		2700	
✓ Newell Cora M	3	N ² N ^E 4				80		2700	300	3000	
✓ Quirk Elizabeth	4	Pt S ² N ^E 4				55		1750	500	2250	
✓ Sanders James N	5	S ² S ^E 4				80		2640	450	3090	
✓ Swank John + M. E	6	S ² N ^W 4				80		2700	200		
Do	7	S ² S ^W 4				80		2750			
Do	"	N ² S ^E 4				80		2750	1000	9400	
✓ Thompson Walter A	8	Pt N ^E 4 N ^E 4				25		825		825	
								639 92	21365	3000	24365

Section No. 9

Congressional Township, No. 19 R. 5

SCALE:—Forty rods to an inch, or ten rods to a space, Congress Land, which is one mile square for a Section.

Number of acres in this Section, according to the UNITED STATES SURVEY,



Montgomery

County, Indiana, 190

Assessor's Plat-Book for Wayne

Township, No.

NAMES OF OWNERS	Number on Plat	DESCRIPTION	Section	Township	Range	Aces	Hundredths	Value of Land,	Value of Improve-	Value of Lands and
								ments,	Improvements	
Bunnell Aquire G	1	Pl ^r N ²	10	19	6	89	41	2800	200	3000
Bunnell Arthur M	0	" N ^{w4} N ^{w4}				12		375		375
Brant Nancy	2	" N ²⁴ N ²⁴				23	94	750		750
Courtney Thomas	3	E ² S ²⁴				80		2800		2800
Davidson Nannie B. "etal."	4	Pl ^r E ² N ²⁴				55	86	1750	150	1900
Fowler Winfield J	5	S ^{w4} N ²⁴				40		1280	700	
Do		S ²⁴ N ^{w4}				40		1280		
Do		N ² S ²⁴				80		2600		
Do		Pl ^r E ² S ^{w4}				13		400		6260
Fowler Lila F.	6	Pl ^r N ² S ^{w4}				32		1000	200	1200
Miller Charles E	7	Pl ^r S ^{w4}				91	79	2950	250	3200
Rusk Dennis	8	" N ² N ^{w4}				43	63	1460		1460
Rusk David	9	" N ^{w4} N ^{w4}				15		500		500
Reinicker Martha J	10	" N ^{w4} S ^{w4}				1		30	30	60
Simpson Anna M	11	" E ² S ^{w4}				25		700	50	750

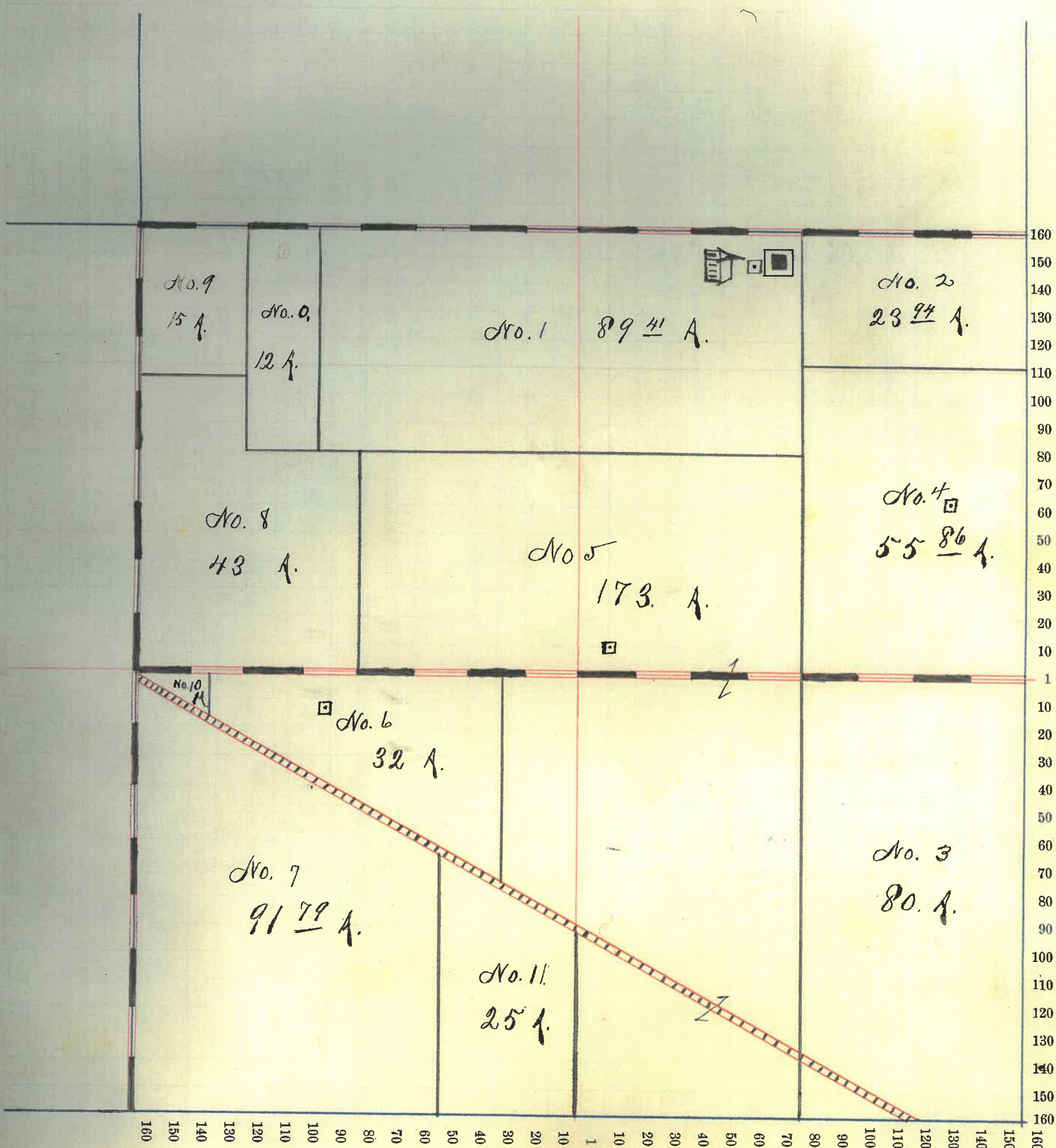
642 63 20675 1580 22250

Section No. 10

Congressional Township, No. 19 R. 6

SCALE:—Forty rods to an inch, or ten rods to a space, Congress Land, which is one mile square for a Section.

Number of acres in this Section, according to the UNITED STATES SURVEY,



Montgomery County, Indiana, 190

Assessor's Plat-Book for Wayne Township, No. _____

NAMES OF OWNERS	Number on Plat	DESCRIPTION	Section	Township	Range	Acres	Hundredths	Value of Land,	Value of Improve-ments,	Value of Lands and Improvements
✓ Courtney Thomas	1	E ² S ¹ W ⁴	11	19	6	80		3250	350	3600
✓ Grenard A. J. M	2	W ² N ^W 4				79	75	2700	200	
Do	"	pt E ² N ^W 4				58	33	2100	900	5900
Merrell Basil D	3	S ^E 4				101	31	4050	750	4800
M ^r Whinney John	4	N ^W 4 N ^W 4				25	20	20		40
✓ Pierce Joseph M	5	N ^E 4				19		650		
Do	"	S ² N ^E 4				80		2800	600	
Do	"	pt S ^E 4 N ^W 4				21	75	800		4850
✓ Pierce John	6	W ² S ^E 4				58	69	2350	750	
Do	"	N ² N ^E 4				61		2150		5250
✓ Runyon Nancy A	7	E ² S ¹ W ⁴				80		3200	500	3700

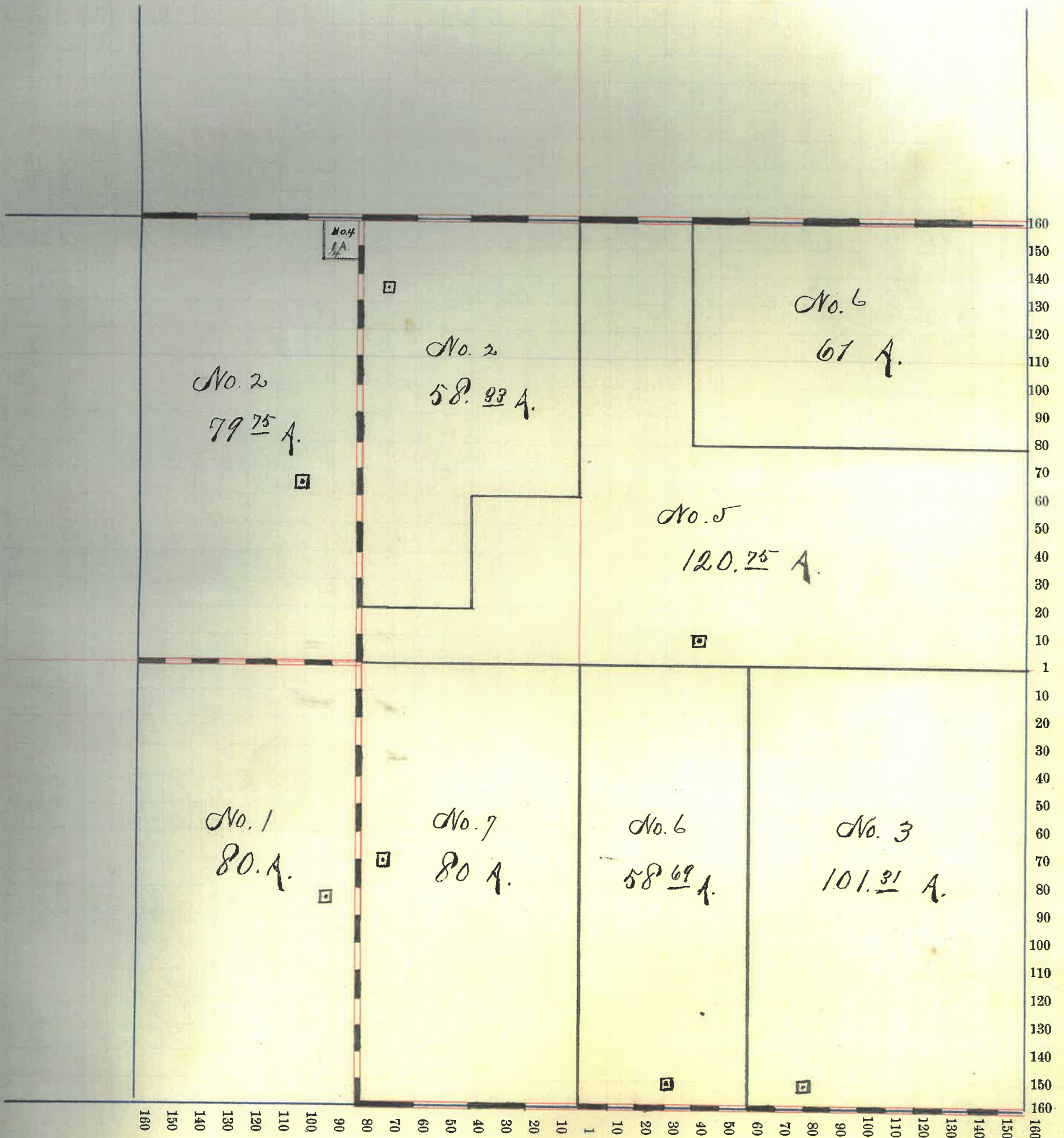
64008 24070 4070 28140

Section No. 11

Congressional Township, No. 19 R. 6

SCALE:—Forty rods to an inch, or ten rods to a space, Congress Land, which is one mile square for a Section.

Number of acres in this Section, according to the UNITED STATES SURVEY,



Montgomery County, Indiana, 190 .

Assessor's Plat-Book for Wayne Township, No. _____

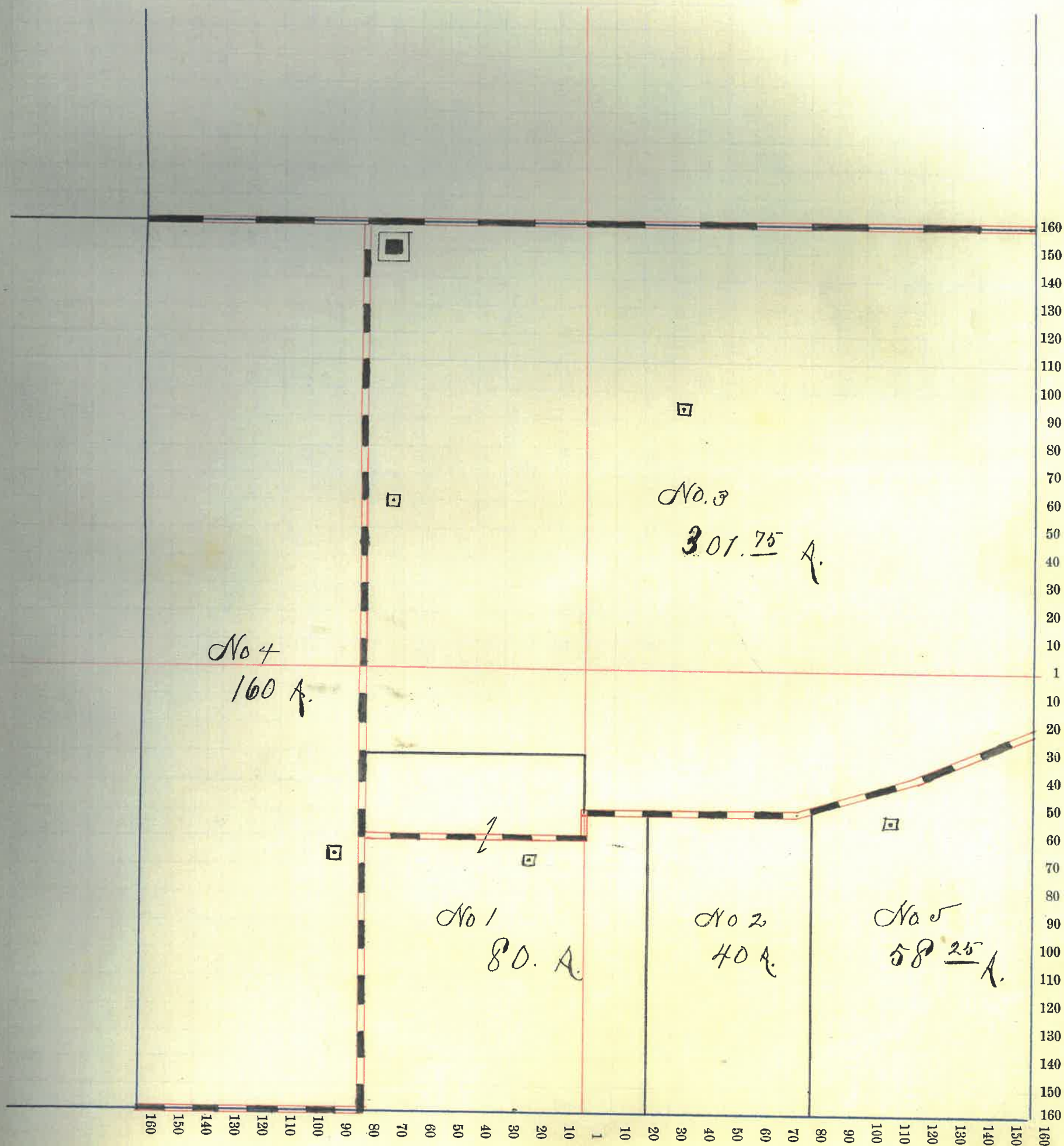
NAMES OF OWNERS	Number on Plat	DESCRIPTION	Section	Township	Range	Acres	Hundredths	Value of Land,	Value of Improve-ments,	Value of Lands and Improvements
✓ Riddle Thomas J & E	1	Plt S ²	12	19	6	80		2500	300	2800
Riddle Sam'l D. Swank Chas. E }	2	" "				40		1250		1250
✓ Mills Thos. J & E	3	N ² 4				160		5000	350	
Do		Plt W ²				95		3400	900	
Do		" S ² 4				46	75	1400		11050
✓ Rusk Squire	4	" W ²				160		5600	1100	6700
✓ Vaughn Pearl L	5	" S ² 4				58	25	1700	100	1800
						640		20850	2750	23600

Section No. 12

Congressional Township, No. 19 R. 6

SCALE:—Forty rods to an inch, or ten rods to a space, Congress Land, which is one mile square for a Section.

Number of acres in this Section, according to the UNITED STATES SURVEY,



Montgomery

County, Indiana, 190

Assessor's Plat-Book for

Wayne

Township, No.

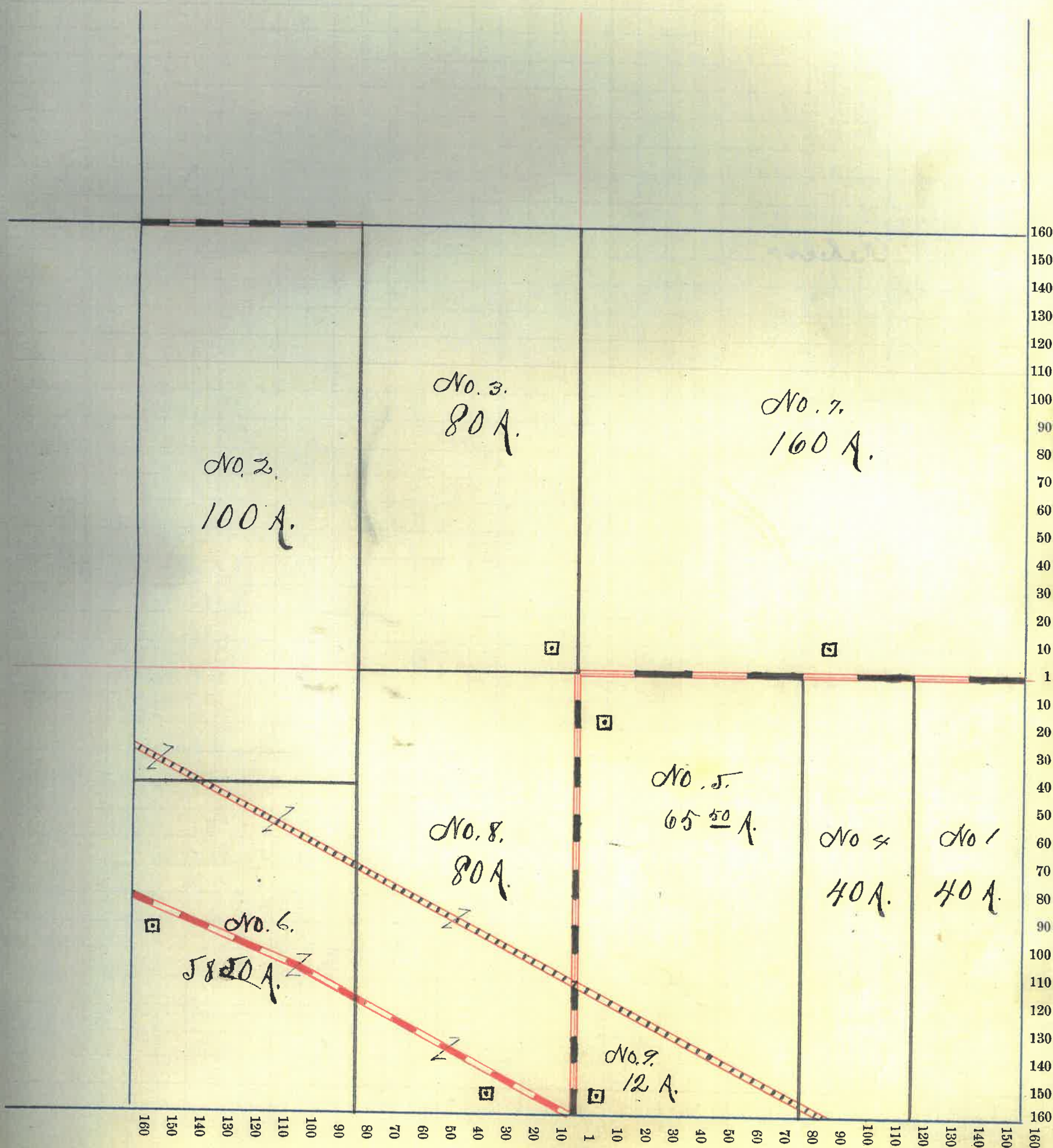
NAMES OF OWNERS	Number on Plat	DESCRIPTION	Section	Township	Range	Acres	Hundredths	Value of Land,	Value of Improve-ments,	Value of Lands and Improvements
✓ Duggins Earne	1	E ² E ² S ^E 4	13	19	6	40	1320			1320
✓ Foxworthy Daniel	2	N ² N ^W 4				80	3040			3800
Do		N ² N ^W 4 S ^W 4				20	760			
Even Kline Rice E	3	E ² N ^W 4				80	2550	50		
Do	4	N ² E ² S ^E 4				40	1320			
✓ Kline Mahala F	5	P th W ² S ^E 4				65	502250	750		6920
✓ Munnis One	6	" N ² S ^W 4				58	502250	1000		3350
✓ Smith John M	7	N ^E 4				160	4900	600		5500
✓ Thompson Paul T	8	E ² S ^W 4				77	502750	250		3000
Thompson Albert D	9	P th W ² S ^E 4				17	425	450		875
						636	21565	3200	24765	

Section No. 13

Congressional Township, No. 19 R. 6

SCALE:—Forty rods to an inch, or ten rods to a space, Congress Land, which is one mile square for a Section.

Number of acres in this Section, according to the UNITED STATES SURVEY,



Montgomery

County, Indiana, 190

Assessor's Plat-Book for

Wayne

Township, No.

NAMES OF OWNERS	Number on Plat	DESCRIPTION	Section	Township	Range	Acres	Hundredths	Value of Land,	Value of Improve-ments,	Value of Lands and Improvements
Armentrout Eliza J	1	SW 1/4 NW 4	14	19	6	2	130	130	260	
Biddle John P. V. M.	2	E 2 NW 4				38	26	1900	500	2400
Brant Matthias	3	E 2				34	23	2300		2300
Earl Enoch	4	SW 4 NW 4				18	35	850		850
Ellis Wm B	5	NW 4 NW 4				2	83	100	120	220
Bunnell Annita	6	" NW 4				5	300			300
Follick Wm A	7	SE 4 NE 7				4	70	350		350
Follick J. C. + Wm A	8	SW 4 NW 4				18	13	1100	200	1300
Fletcher Grandville	9	SE 4 NW 4				39	35	100		135
Fruits Rebecca	10	NW 4 SE 4				2	100			100
Fopworthy Daniel	11	E 2				10	83	4150	1500	5650
Hamilton M M	12	W 2 NW 4				37	1800			1800
Hank Charles	13	NW 4 SW 4				1	06	75	325	400
Hutchison Benj.	14	SW 4 SE 4				25	45	200		245
Hurt Wm + S. C.	15	SE 4 NW 4				30	35			35
McClure Fred. M.	16	NW 4 SW 4				13	775	200		975
Merrell Wm B	17	SE 4 NW 4				4	320	980		1300
Munn John A	18	" "				8	61	800	750	1550
Munn Wm	19	E 2 SE 4				58	2550			2550
Rusk Squire	20	W 2 NE 4				60	06	2750		2750
Rider Wm	21	W 2 NW 4				20	19	1200		1200
Smith Keattie E	22	NW 4 SW 4				12	90	875	300	1175
Schlosser Jos. + Fannie	23	SW 4 NW 4				1	75	200		275
Sloan Mary F	24	" "				2	55	150		150
Switzer Mary C	25	" SE 4				50	40	260		300
Wertz John H	26	" "				3	25	225		225
Wetfall Wm + S	27	NW 4 NW 4				13	97	700	250	950
Wilkinson James M	28	SW 4 NW 4				10	700	550		1250
Low E. C. + E. M.	29	E 2				10	10			

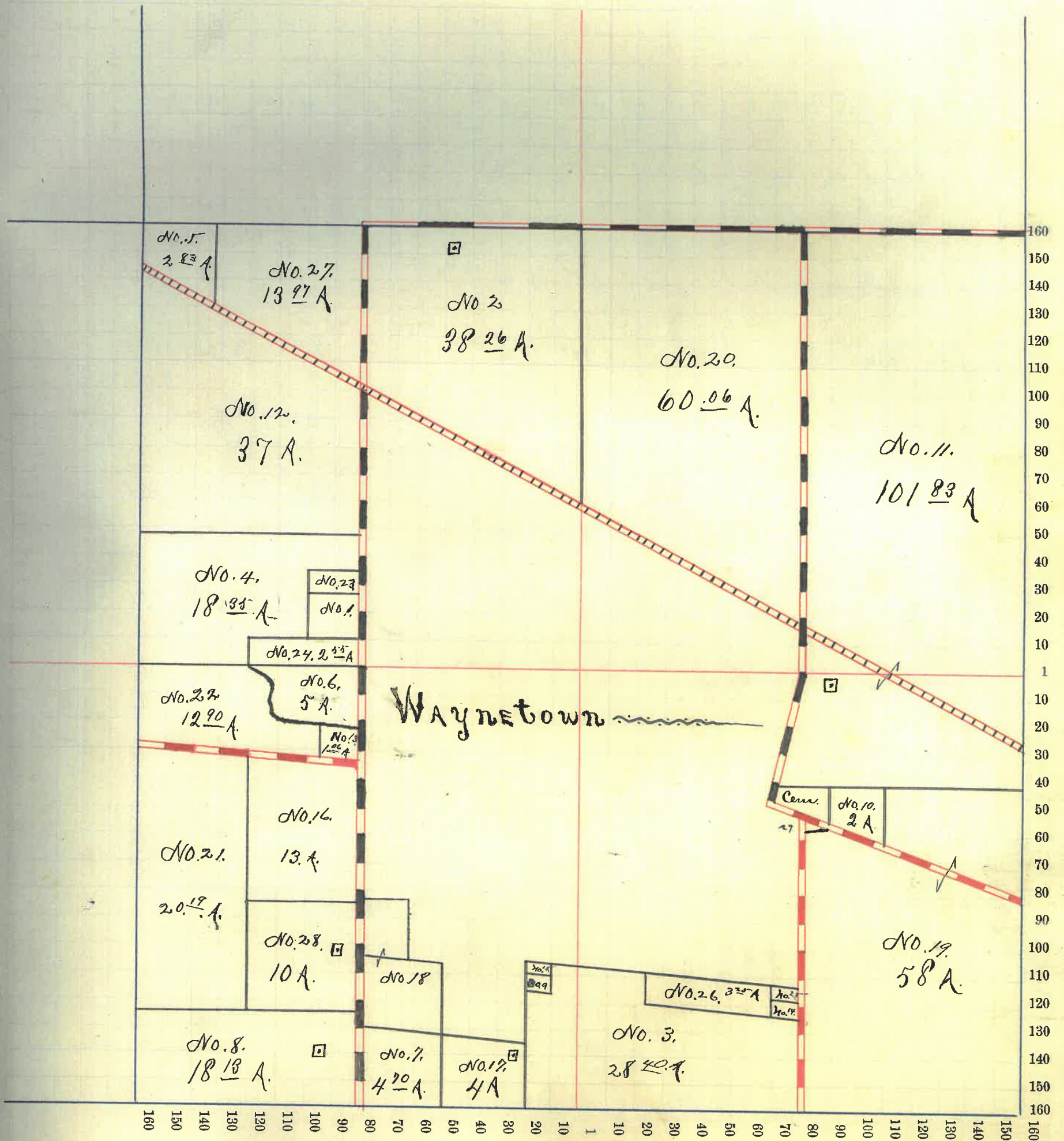
473 802440 6565 31 005

Section No. 14

Congressional Township, No. 19 R. 6

SCALE:—Forty rods to an inch, or ten rods to a space, Congress Land, which is one mile square for a Section.

Number of acres in this Section, according to the UNITED STATES SURVEY,



Montgomery County, Indiana, 190

Assessor's Plat-Book for Wayne Township, No. _____

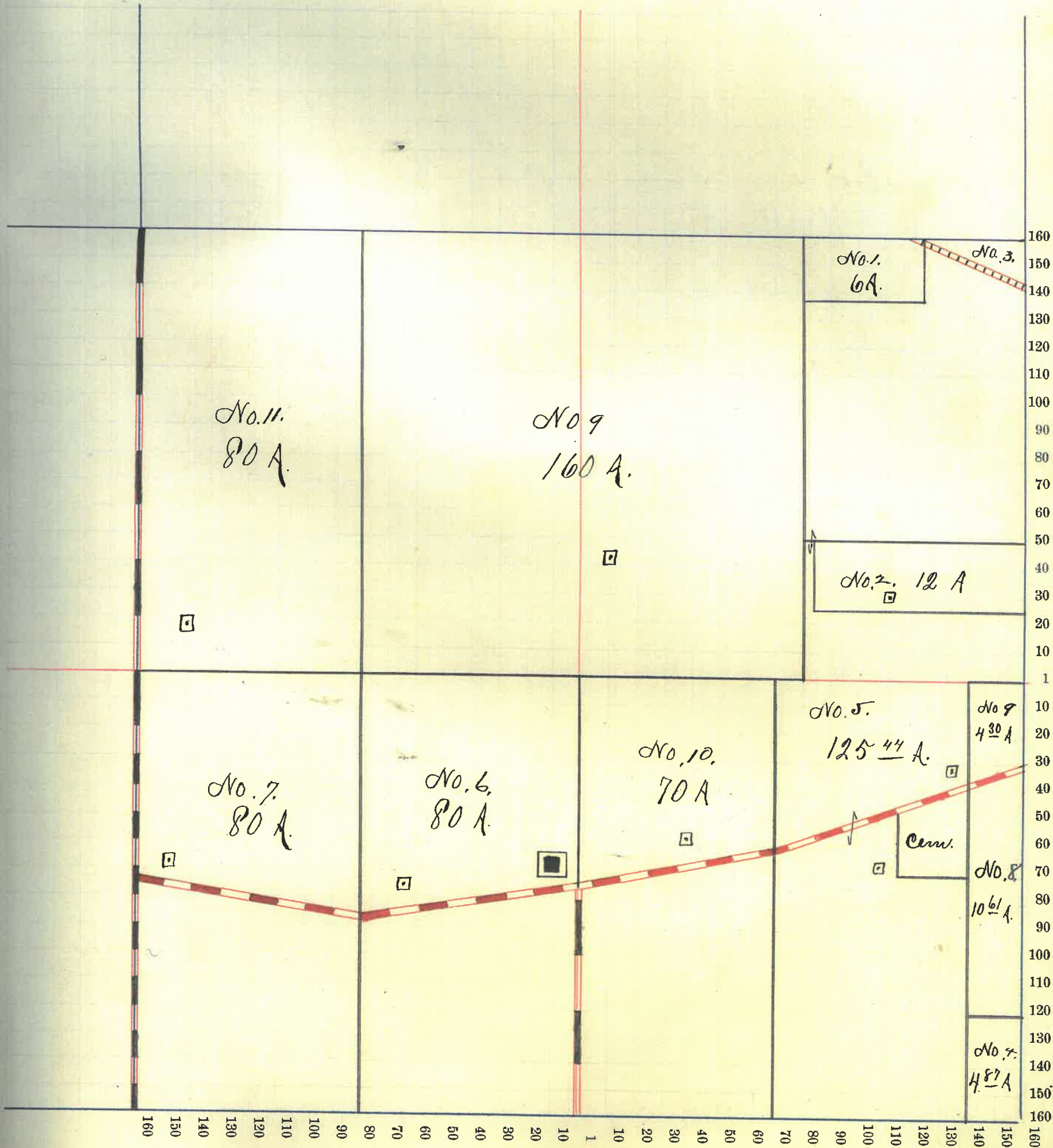
NAMES OF OWNERS	Number on Plat	DESCRIPTION	Section	Township	Range	Acres	Hundredths	Value of Land,	Value of Improve-	Value of Lands and	
								ments,	Improvements		
✓ Courtney Thos	1	Pl ^h N ² 4 N ² 4	15	19	6	6		225		235	
✓ Earl Enoch	2	" S ² 4 "				11	50	500	120	620	
✓ Ellis Wm B	3	" N ² N ² 4				1		40		40	
✓ Follick J.C. Wm A	4	" S ² 4 S ² 4				4	86	250		250	
✓ Hamilton M M	5	" E ² N ² 4				60	50	2450			
✓ Do	"	" S ² 4				64	94	2750	650	5850	
✓ Lowe Sanford	6	" E ² S ² W ⁴				79	50	2750	450	3200	
✓ Myer David	7	" W ² S ² W ⁴				80		2720	800	3520	
✓ Rider Wm	8	Pl ^h E ² S ² 4				10	61	500		500	
✓ Smith Mattie	9	" N ² "				160		5100	400		
✓ Do	9	" N ² 4 S ² 4				4	30	200		5700	
✓ Small Sarah M	10	" W ² S ² 4				70		2600	500	3100	
✓ Wilson Minnie E	11	" W ² N ² W ⁴				80		2550	500	3050	
							63321	22635	3420	26055	

Section No. 15

Congressional Township, No. 19 R. 6

SCALE:—Forty rods to an inch, or ten rods to a space, Congress Land, which is one mile square for a Section.

Number of acres in this Section, according to the UNITED STATES SURVEY,



Montgomery County, Indiana, 190 .

Assessor's Plat-Book for Wayne Township, No. _____

NAMES OF OWNERS	Number on Plat	DESCRIPTION	Section	Township	Range	Acres	Hundredths	Value of Land,	Value of Improve-ments,	Value of Lands and Improvements
✓ Brant Mary J	1	N ^W 4	16	19	5	159	63	5500	400	5900
✓ Brant Calvin	2	pt N ^W 4				132		4450	1050	
Do		S ² S ² N ^W 4				40		1360		6860
✓ Brant W. C.	3	N ² N ² N ^W 4				40		1320		1320
✓ Johnson. E. S. et al	4	pt N ^W 4				130		4420	500	4920
✓ " Charles. O.	5	" "				30		1000		1000
✓ Jones Isaac W	6	" E ²				80		2800	700	3500
✓ Newell Cora M	7	" N ^W 4 S ^W 4				28		900		900

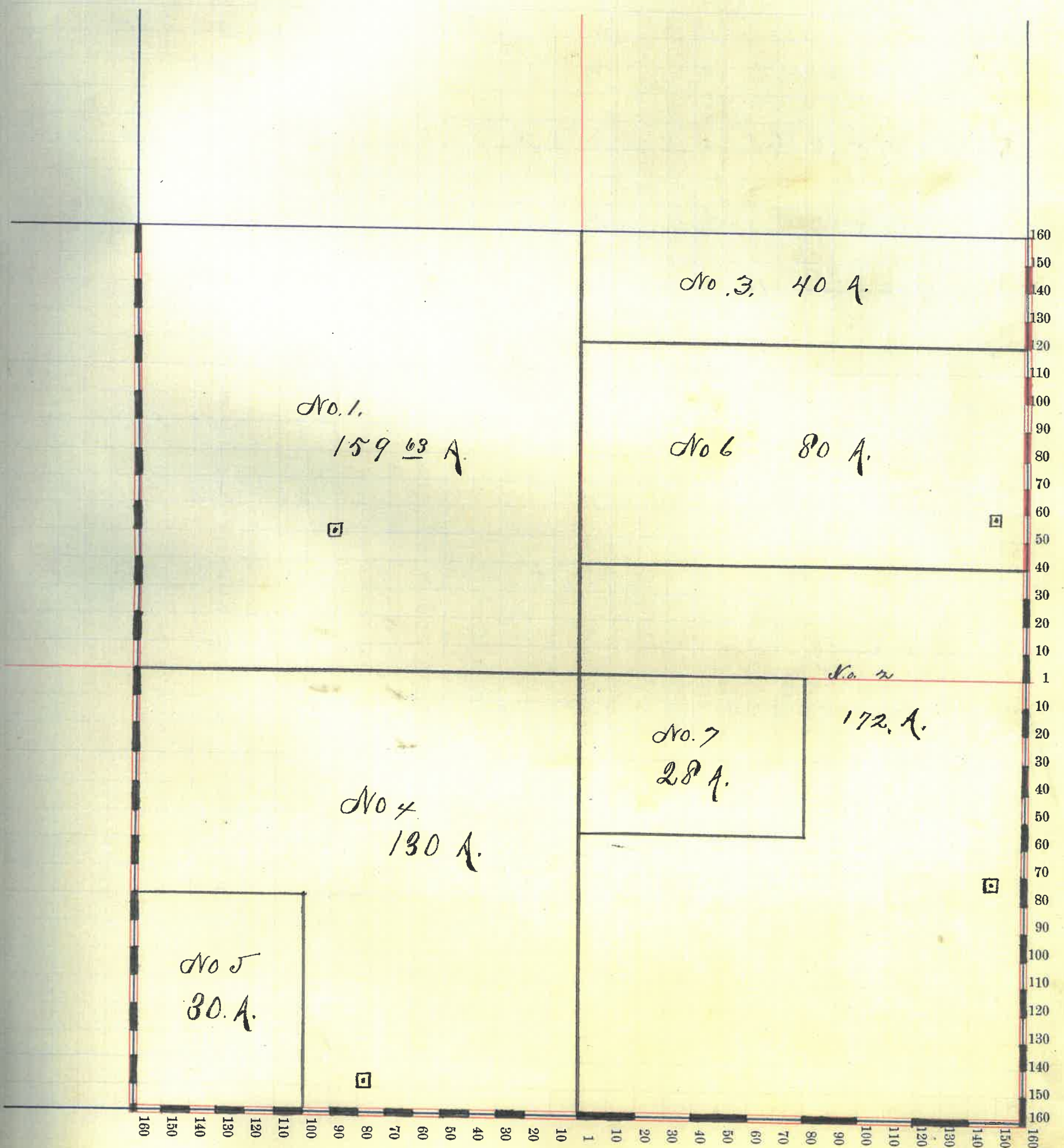
639 63 21750 2650 24400

Section No. 16

Congressional Township, No. 19 R. 5

SCALE:—Forty rods to an inch, or ten rods to a space, Congress Land, which is one mile square for a Section.

Number of acres in this Section, according to the UNITED STATES SURVEY, _____



Montgomery County, Indiana, 190 .

Assessor's Plat-Book for

Wayne

Township, No.

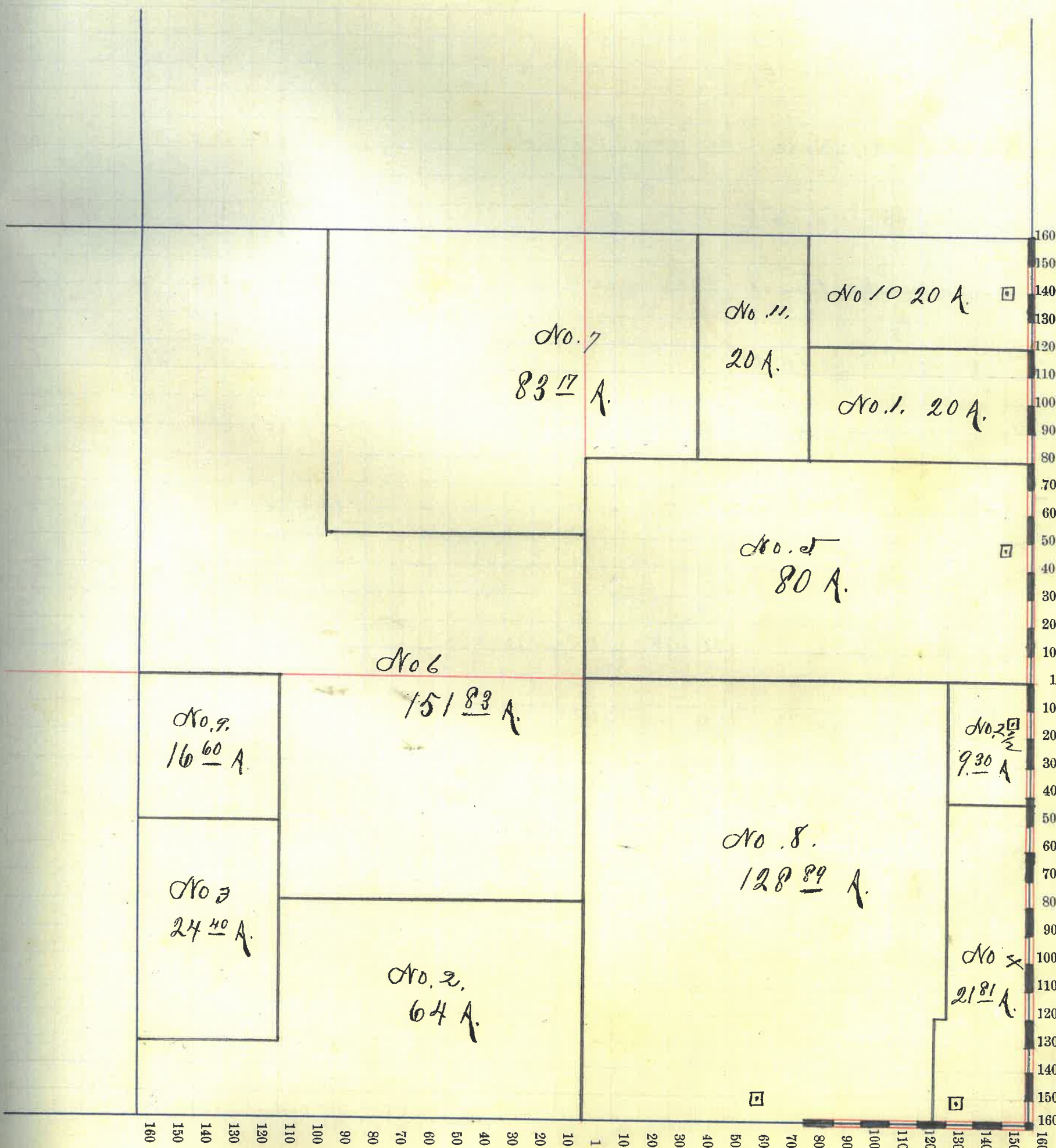
NAMES OF OWNERS	Number on Plat	DESCRIPTION	Section	Township	Range	Aces	Hundredths	Value of Land,	Value of Improve-ments,	Value of Lands and Improvements
✓ Brant Mary J	1	S ² N ²⁴ E ⁴	17	19	5	20		700		700
✓ Davis Isaac	2	pt S ² N ⁴				64		2000		2000
Dwiggins James	2 1/2	" N ²⁴ S ⁴				930		330	300	630
✓ Donaldson James M	3	" W ² S ⁴				2440		800		800
✓ Harlow H. M. et al	4	" E ² S ⁴				2181		725	300	1025
✓ Lewis Mand E	5	S ² N ²⁴				80		2700	700	3400
✓ Morrow Rhoda A.	6	" W ²				15183		4850		4850
✓ Petro Elizabeth B	7	" N ²				8317		2650		2650
✓ Remley Ira C	8	" S ⁴				12889		4200	500	4700
✓ Robinson Mrs Annis	9	" N ⁴ S ⁴				1660		540		540
✓ Swank D. E. & C. E.	10	" N ² N ⁴ E ⁴				20		660	40	700
✓ Swank Dollie E	11	" E ² N ⁴ E ⁴				20		640		640
						640		20795	1840	22635

Section No. 17

Congressional Township, No. 19 R. 5

SCALE:—Forty rods to an inch, or ten rods to a space, Congress Land, which is one mile square for a Section.

Number of acres in this Section, according to the UNITED STATES SURVEY,



Montgomery County, Indiana, 190

Assessor's Plat-Book for Wayne Township, No.

NAMES OF OWNERS	Number on Plat	DESCRIPTION	Section	Township	Range	Acres	Hundredths	Value of Land,	Value of Improve-ments,	Value of Lands and Improvements
✓ Bratton Cynthia	1	Plt NW 1/4 N 24	18	19	5	15		450		450
✓ Conner John L	2	" N 1/4				98	40	2300	250	2550
✓ Driggins Alva P	3	" W 2 NW 4				52		1850	700	2550
✓ Driggins Isaac	4	" N 1/4				99	71	3500	500	4000
✓ Donaldson James M	5	" S 2 S 24				51		1800		1800
✓ Kessler Benton F	6	" N 1/4 N 24				20		500		
Do		" N 24 N 1/4				10		150		650
✓ Mourou Rhoda A	7	" N 24				91	13	3200	1300	4500
✓ Moore Frances	8	" N 1/4 N 24				24	48	800	250	1050
✓ Robinson Mrs Annie	9	" S 24				107	40	4000	750	4750
✓ Smith Jane E	10	" S 24 N 1/4				40		1480	500	1480
✓ Steele Jane	11	Plt NW 1/4 N 24				7	85	300	200	500
✓ Brown Jonas N	12	" N 1/4 N 24				52	25	75		100

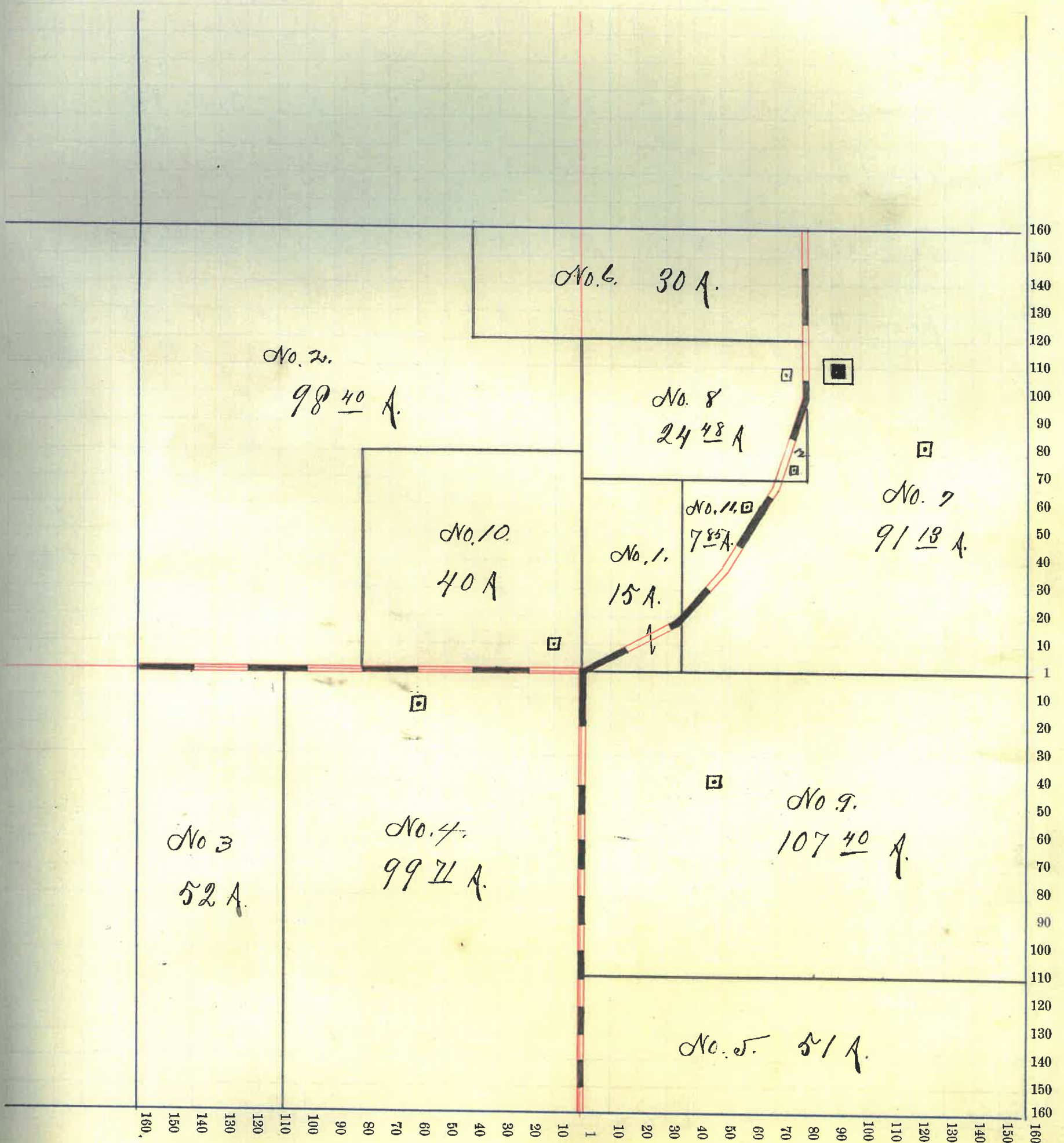
617 49 20155 4225 24380

Section No. 18

Congressional Township, No. 19 R. 5

SCALE:—Forty rods to an inch, or ten rods to a space, Congress Land, which is one mile square for a Section.

Number of acres in this Section, according to the UNITED STATES SURVEY,



Montgomery County, Indiana, 190

Assessor's Plat-Book for Wayne Township, No.

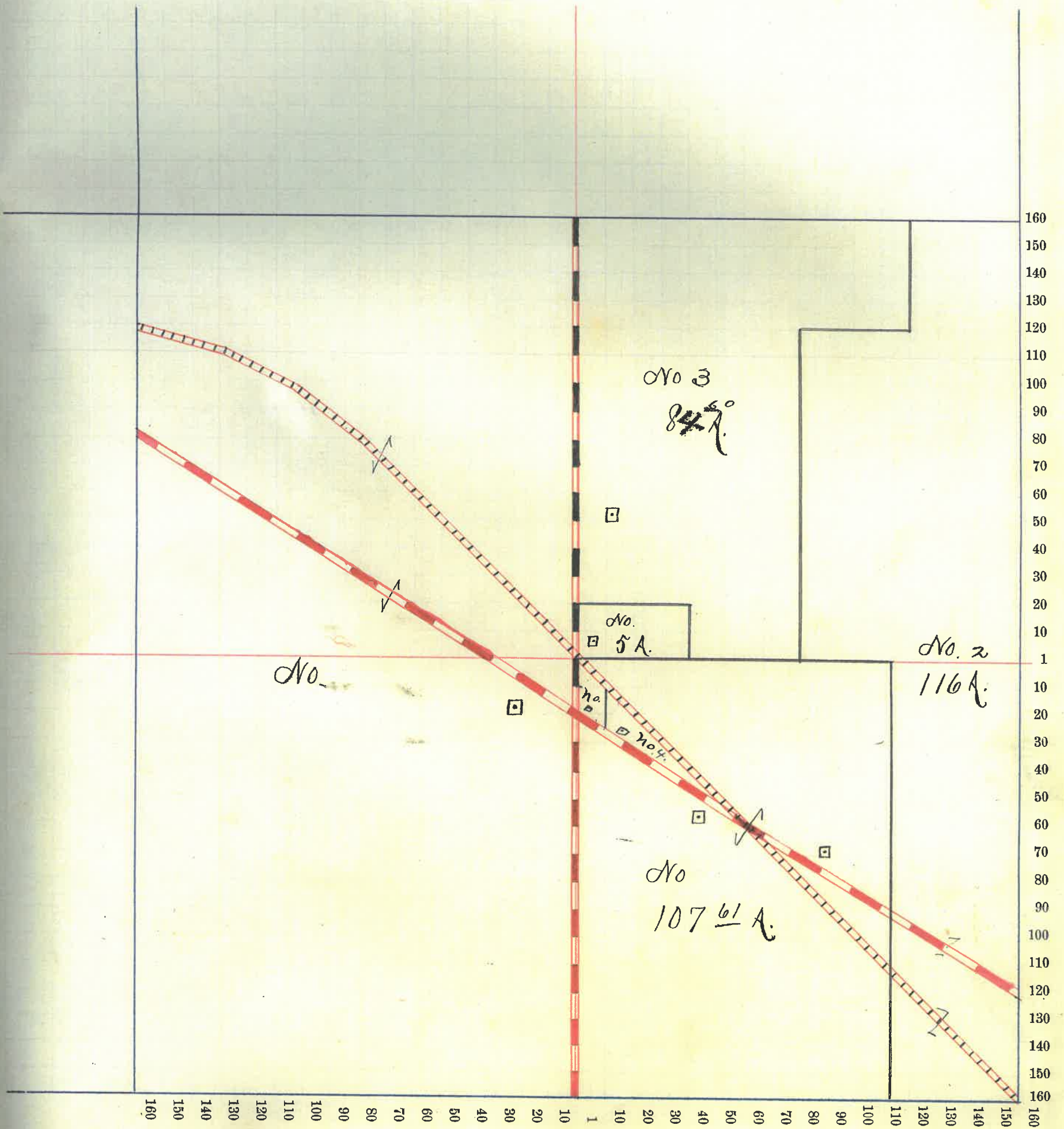
NAMES OF OWNERS	Number on Plat	DESCRIPTION	Section	Township	Range	Acres	Hundredths	Value of Land,	Value of Improve-ments,	Value of Lands and Improvements
✓ Bratton Geo. H	1	Pt S ²⁴	19	19	5	107	61	4000	500	4500
✓ Davis Isaac Do	2	Pt S ²⁴ Pt E ²⁴				278 284 116 400	65 40	12400	1200	17020
✓ Donaldson James M	3	" N ²⁴				84	60	3250	850	4100
✓ Heath Abram	4	" N ²⁴ S ²⁴				3	45	150	150	300
✓ Pierce Elisha	5	" S ²⁴ N ²⁴				5		200	200	400
✓ Simpson Mary J	6	" N ²⁴ S ²⁴				75	35	165		200
						601	81	24455	3065	27520

Section No. 19

Congressional Township, No. 19 R. 5

SCALE:—Forty rods to an inch, or ten rods to a space, Congress Land, which is one mile square for a Section.

Number of acres in this Section, according to the UNITED STATES SURVEY,



Montgomery County, Indiana, 190

Assessor's Plat-Book for Wayne Township, No. _____

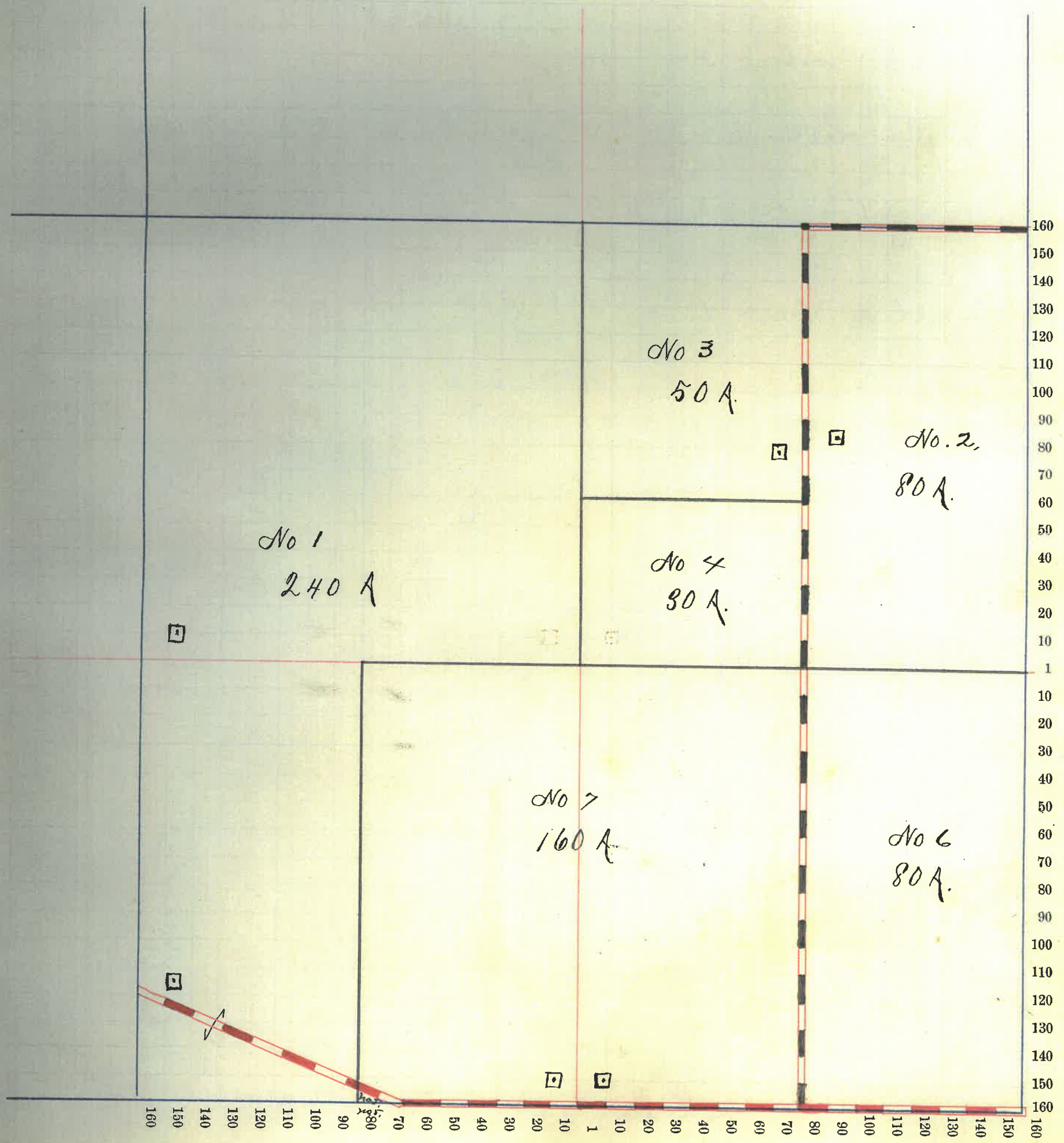
NAMES OF OWNERS	Number on Plat	DESCRIPTION	Section	Township	Range	Acres	Hundredths	Value of Land,	Value of Improve- ments,	Value of Lands and Improvements
✓ Davis Isaac Do	1	N ^w 4 W ² S ^w 4	20	19	5	160		5660	100	
						80		3100	600	9460
✓ Heath Abram	2	E ² N ² 4				80		2900	150	3050
✓ Heath Wm W	3	Pt W ² N ² 4				50		1800	600	2400
✓ Heath W. D. Harsh	4	" " "				30		1100		1100
✓ Patton Howard O	5	" E ² S ^w 4				63		25	225	250
✓ Remley Ambrose	6	E ² S ² 4				80		3200		3200
✓ Remley Wm F Do	7	W ² S ² 4 E ² S ^w 4				80		3200		
						79		3000	1100	7300
						640		23985	2775	26760

Section No. 20

Congressional Township, No. 19 R. 5

SCALE:—Forty rods to an inch, or ten rods to a space, Congress Land, which is one mile square for a Section.

Number of acres in this Section, according to the UNITED STATES SURVEY,



Montgomery County, Indiana, 190 .

Assessor's Plat-Book for Wayne Township, No.

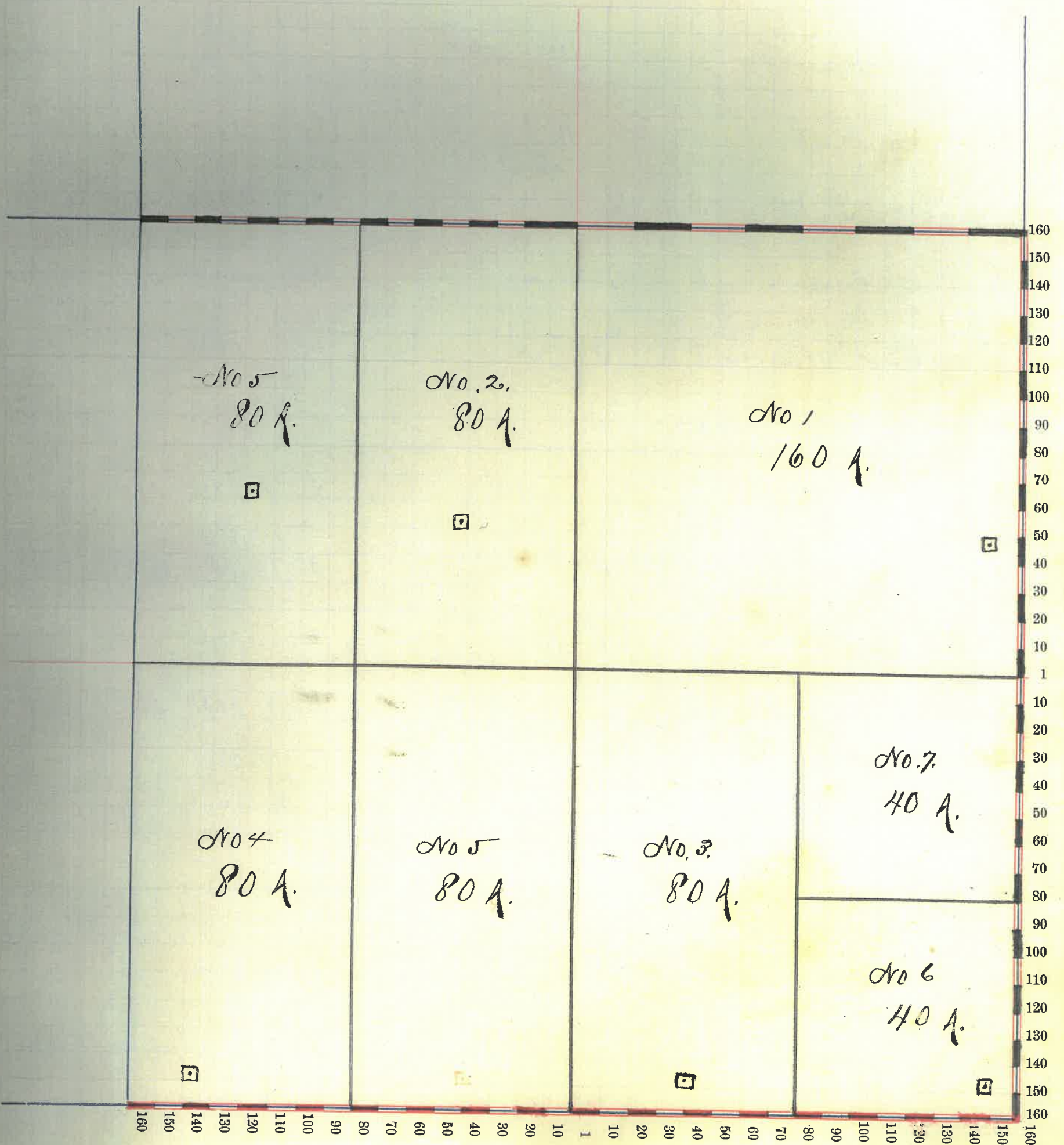
Table with 11 columns: NAMES OF OWNERS, Number on Plat, DESCRIPTION, Section, Township, Range, Acres, Hundredths, Value of Land, Value of Improvements, Value of Lands and Improvements. Contains 7 entries for various owners like Breaks Antan E, Parkin Geo. W., McKimley Jacob, Remley Ambrose Minnie E., Remley Ambrose Do, Shanklin James D., and Walter Henry. Summary row at bottom: 640, 23250, 3125, 26375.

Section No. 21

Congressional Township, No. 19 R. 5

SCALE:—Forty rods to an inch, or ten rods to a space, Congress Land, which is one mile square for a Section.

Number of acres in this Section, according to the UNITED STATES SURVEY, _____



Montgomery County, Indiana, 190 .

Assessor's Plat-Book for

Wayne

Township, No.

NAMES OF OWNERS	Number on Plat	DESCRIPTION	Section	Township	Range	Acres	Hundredths	Value of Land,	Value of Improve-ments,	Value of Lands and Improvements
✓ Armentrout Simon	1	N ^w 4 S ^w 4	22	19	6	40		1250		1250
✓ Brant Matthias	2	Pl ^l N ²				80		2500	150	2650
✓ Fink Isaac	3	" S ^w 4 N ^w 4				217	80		100	180
✓ Harney H. B.	4	N ² N ² 4				80		2800	600	3400
✓ Harney F W	5	S ² N ² 4				80		2720	450	3170
✓ Harney Carl R	6	N ² S ² 4				80		2500	300	2800
✓ Luce Amos M + Joanna	7	S ^w 4 S ² 4				40		1350		1350
✓ Munnus Wm	8	S ² 4 S ² 4				40		1300		1300
✓ Myer David	9	N ² N ^w 4				80		2720	-	2720
✓ Pittenger Wm	10	Pl ^l S ^w 4 N ^w 4				37	83	1150	200	1350
✓ Williams Louisa	11	S ² 4 S ^w 4				40		1250		1250
✓ Wilkinson James M	12	S ^w 4 S ^w 4				40		1250	550	1800

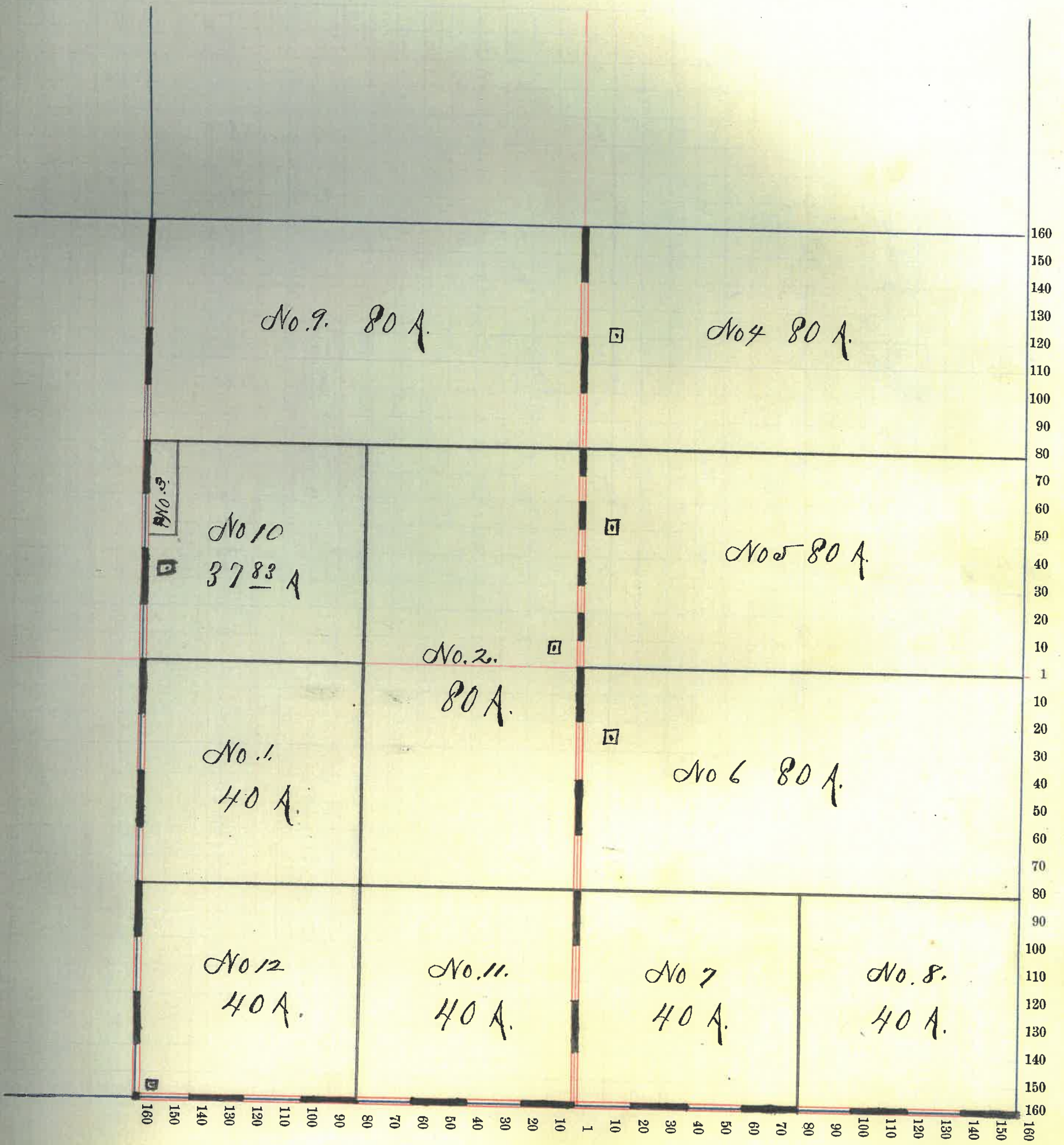
640 20870 2350 23220

Section No. 22

Congressional Township, No. 19 R. 6

SCALE:—Forty rods to an inch, or ten rods to a space, Congress Land, which is one mile square for a Section.

Number of acres in this Section, according to the UNITED STATES SURVEY,



Montgomery County, Indiana, 190 .

Assessor's Plat-Book for Wayne Township, No. _____

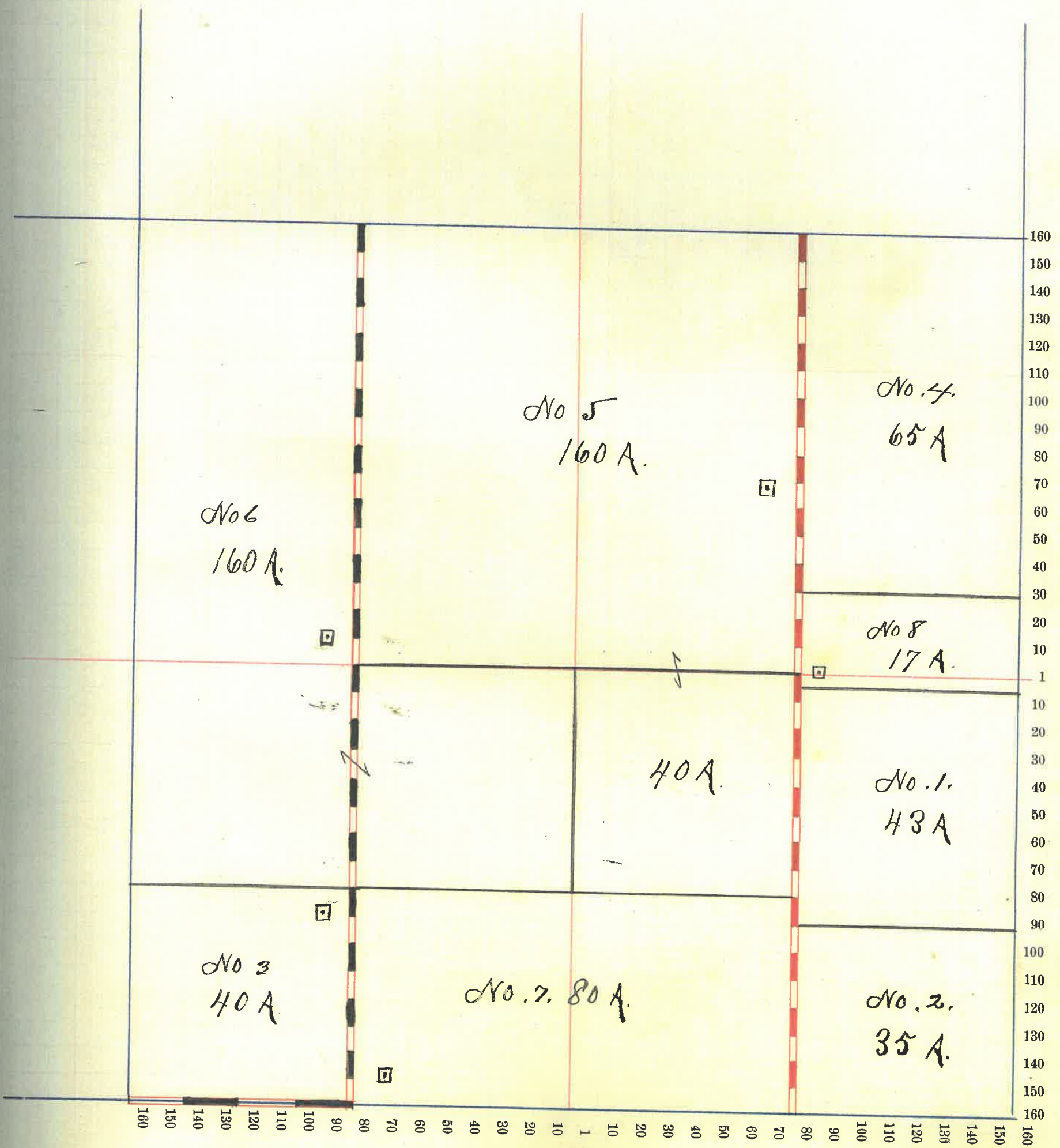
NAMES OF OWNERS	Number on Plat	DESCRIPTION	Section	Township	Range	Acres	Hundredths	Value of Land,	Value of Improve-ments,	Value of Lands and Improvements
Gray James B	1	Pk E ² S ²⁴	23	19	6	43		1700		1700
Green George	2	" " "				35		1300		1300
Keys Jason	3	S ¹¹⁴ S ¹¹⁴				40		1400	150	1550
Mums O ^m	4	Pk E ² N ²⁴				65		2800		2800
Remley James E & C.	5	E ² N ¹¹⁴				80		3600		
Do		N ¹¹⁴ N ²⁴				80		3600	800	
Do		N ¹¹⁴ S ²⁴				40		1600		9600
Small John	6	N ¹¹⁴ N ¹¹⁴				80		3400	700	
Do		N ¹¹⁴ S ¹¹⁴				80		3200		7300
Williams Louisa	7	S ²⁴ S ¹¹⁴				40		1450	500	
Do		S ¹¹⁴ S ²⁴				40		1450		3400
Thompson Jno. A	8	Pk E ²				17		720	1000	1720
						640		26220	3150	29370

Section No. 23

Congressional Township, No. 19 R. 6

SCALE:—Forty rods to an inch, or ten rods to a space, Congress Land, which is one mile square for a Section.

Number of acres in this Section, according to the UNITED STATES SURVEY,



Montgomery

County, Indiana, 190

Assessor's Plat-Book for

Wayne

Township, No.

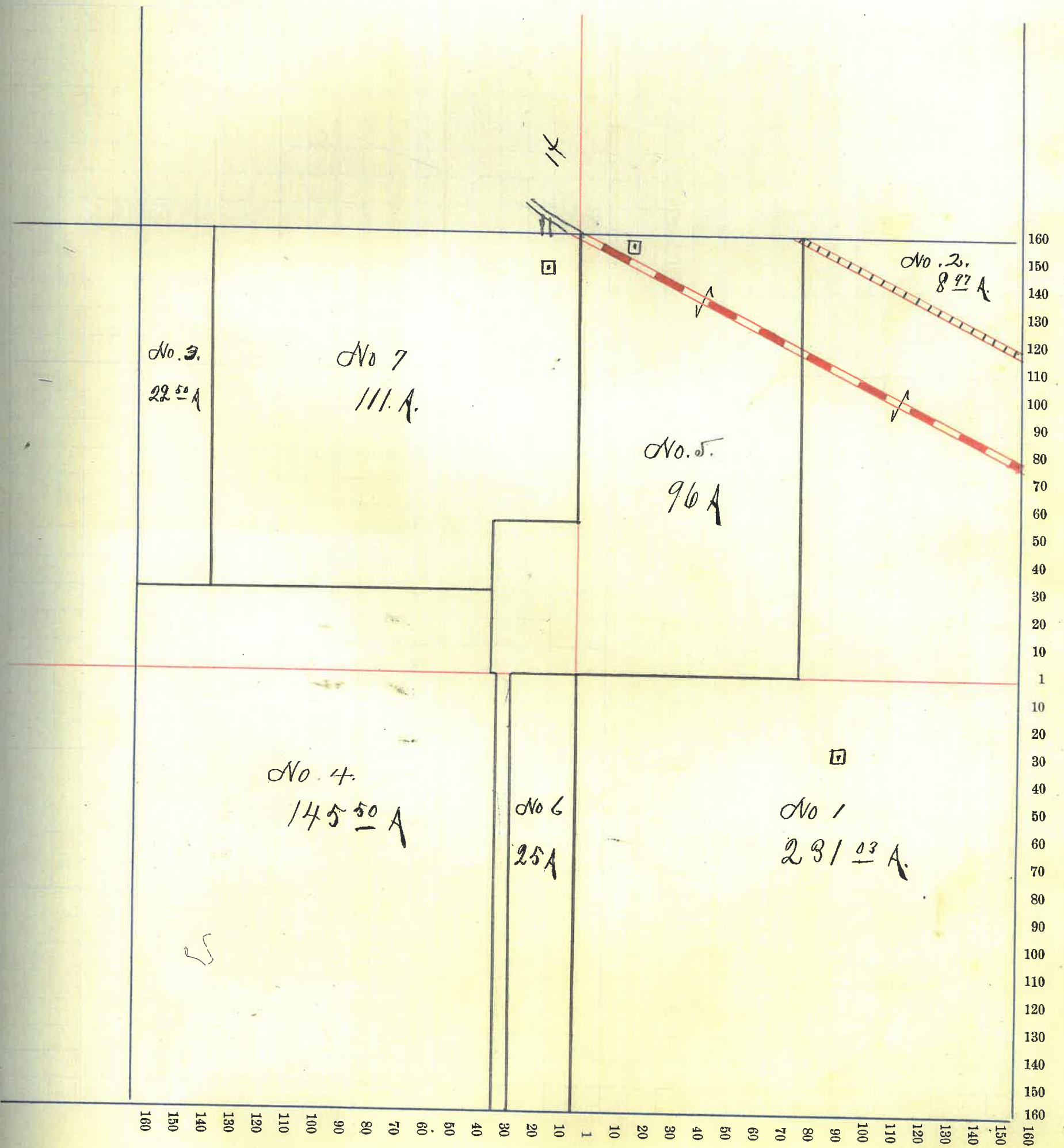
NAMES OF OWNERS	Number on Plat	DESCRIPTION	Section	Township	Range	Acres	Hundredths	Value of Land,	Value of Improve-ments,	Value of Lands and Improvements
✓ David Isaac Do	1	SE4 less 1/2 acres R.R. Pt E2 N27	24	19	6	160	5900	150		8650
✓ Duggins Alva P	2	" E2 N27				897	325			325
✓ Murren H	3	" W2 N27				2250	800			800
Thompson John S.	4	" W2				14550	5200			5200
Thompson Albert D	5	" E2 S27				5	165			
Do		" S27 N27				11	385			
Do		" W2 N27				80	2950			3500
Thompson Luella K	6	Pt E2 S27				25	850			850
Thompson H F	7	Pt N27				111	4000	800		4800
						640	23375	950		24325

Section No. 24

Congressional Township, No. 19 R. 6

SCALE:—Forty rods to an inch, or ten rods to a space, Congress Land, which is one mile square for a Section.

Number of acres in this Section, according to the UNITED STATES SURVEY,



Montgomery

County, Indiana, 190 .

Assessor's Plat-Book for Wayne

Township, No.

NAMES OF OWNERS	Number on Plat	DESCRIPTION	Section	Township	Range	Acres	Hundredths	Value of Land,	Value of Improve-ments,	Value of Lands and Improvements
✓ Gray James B	1	N ^w 4	25	19	6	160	6400	800	7200	
✓ Hendricks James H	2	S ² E ⁴				80	3100	360	3460	
✓ Henderson Alex	3	E ² S ^w 4				80	3100	400	3500	
✓ Henthorn W. A.	4	W ² S ^w 4				80	3100	950	4050	
✓ Schenck C	5	S ^E 4				160	6250	1000	7250	
✓ Schenck Oliver	6	N ² E ⁴				80	3000	300	3300	

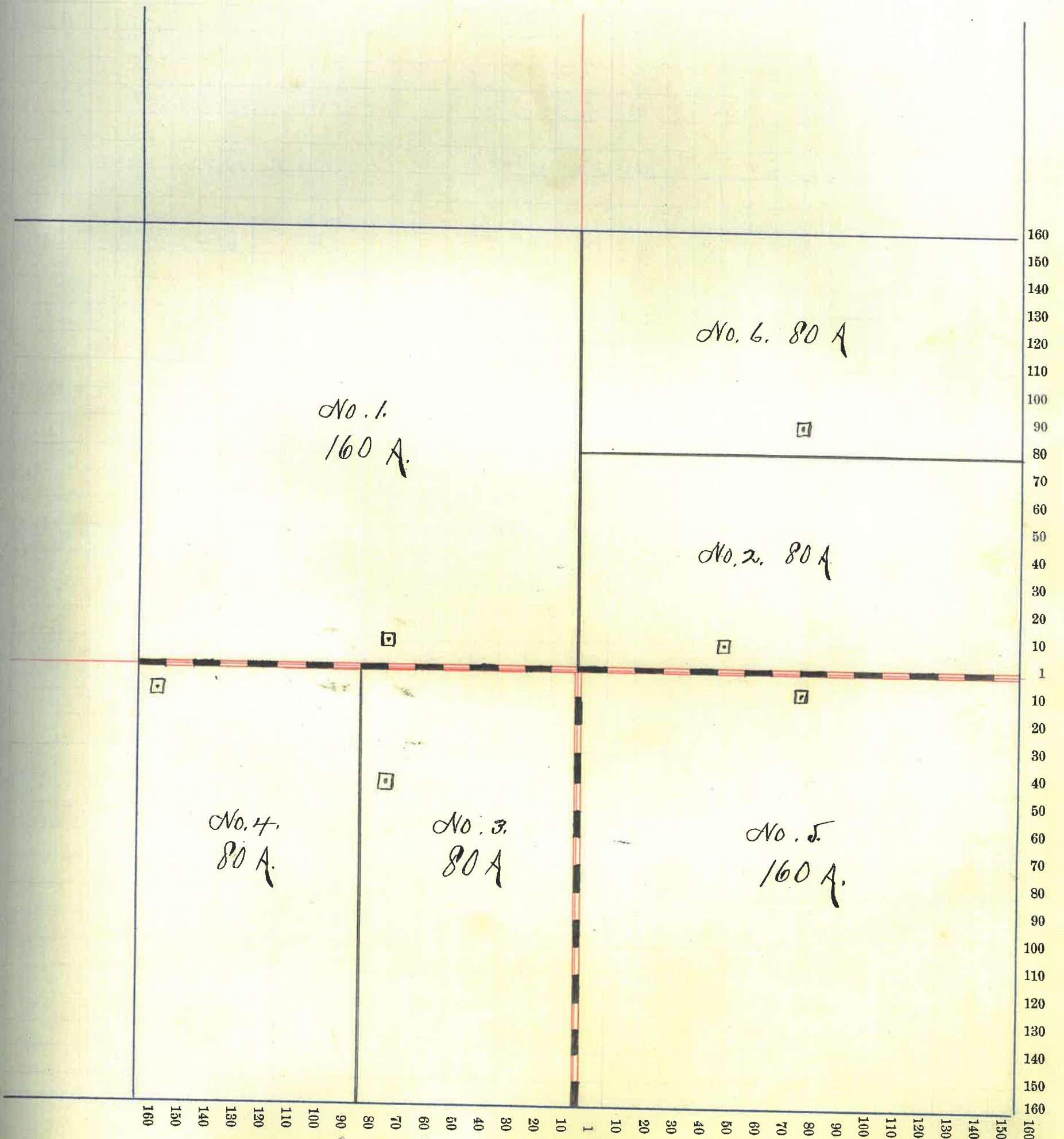
640 24950 3810 28760

Section No. 25

Congressional Township, No. 19 R. 6

SCALE:—Forty rods to an inch, or ten rods to a space, Congress Land, which is one mile square for a Section.

Number of acres in this Section, according to the UNITED STATES SURVEY,



Montgomery County, Indiana, 190 .

Assessor's Plat-Book for Wayne Township, No. _____

NAMES OF OWNERS	Number on Plat	DESCRIPTION	Section	Township	Range	Acres	Hundredths	Value of Land,	Value of Improve-ments,	Value of Lands and Improvements
✓ Applegate Mary A.	1	W ² W ² S ^W 4	26	19	6	40		1400		1400
✓ Byers Allen & Mary	2	Pk S ^W 4				120		4400	100	
10	"	E ² W ² N ^W 4				40		1300	200	6000
✓ Green George	3	N ^E 4				160		6400	1800	8200
✓ Green Robt. H	4	Pk E ² N ^W 4				49	50	1800		1800
✓ Gray Alm 10	5	S ² W ² W ² N ^W 4				20		660	400	1060
✓ Keys Alm 10	6	N ² W ² W ² N ^W 4				20		680	300	980
✓ Munne Alm	7	Pk S ^E 4				158	75	5900	500	6400
✓ Senthorn O. A.	8	" N ^E 4 S ^E 4				125	60			60
✓ Williams Louisa	9	" N ² 4 W ² 4				30	50	1100	200	1300

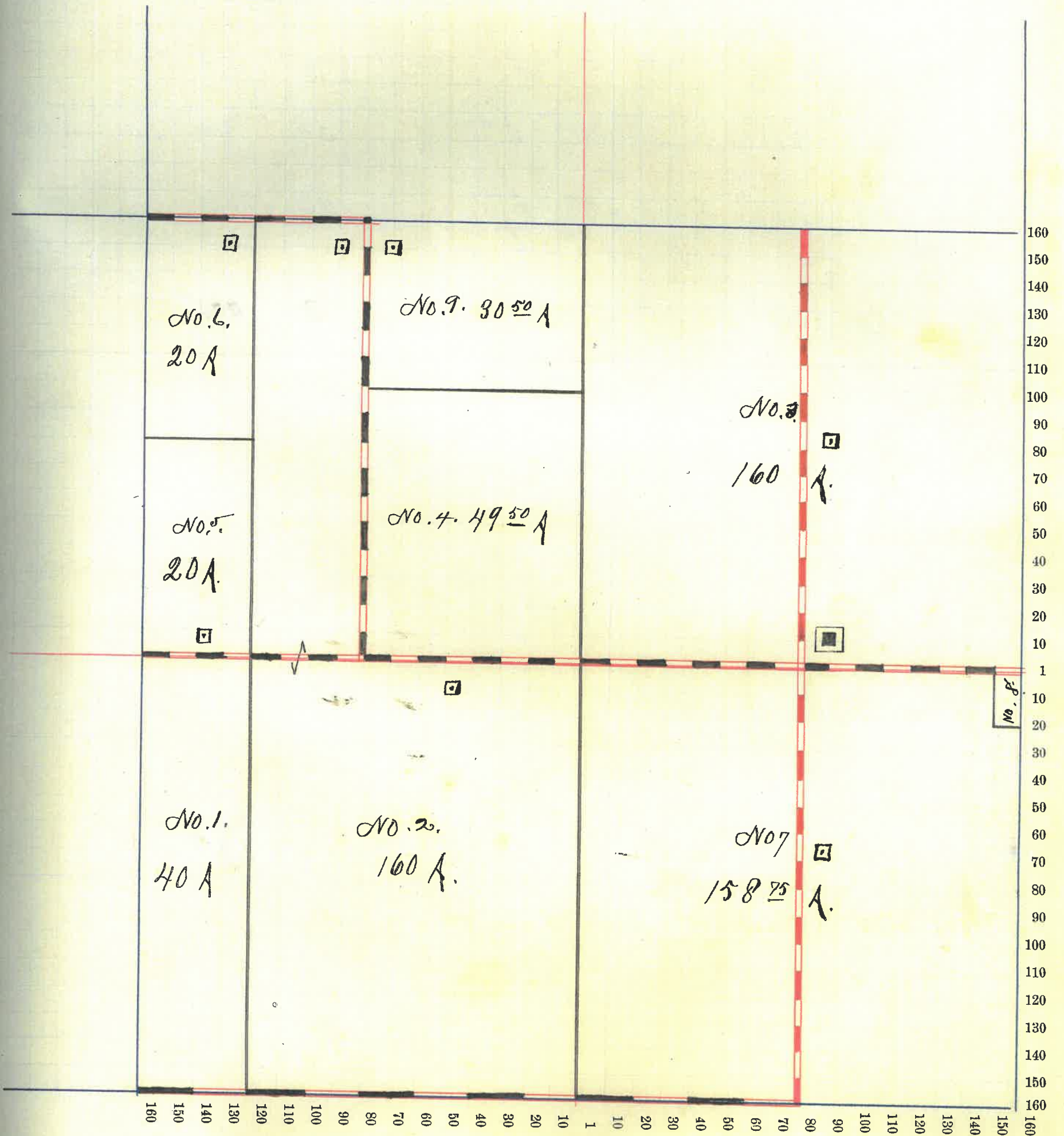
640 23700 3500 27200

Section No. 26

Congressional Township, No. 19 R. 6

SCALE:—Forty rods to an inch, or ten rods to a space, Congress Land, which is one mile square for a Section.

Number of acres in this Section, according to the UNITED STATES SURVEY,



Montgomery County, Indiana, 190

Assessor's Plat-Book for Wayne Township, No.

NAMES OF OWNERS	Number on Plat	DESCRIPTION	Section	Township	Range	Acres	Hundredths	Value of Land,	Value of Improve-ments,	Value of Lands and Improvements
Applegate Mary A.	1	Pt E ² S ²⁴	27	19	6	50		1650	250	1900
Brown J. D. M. E.	2	N ^W 4 S ²⁴				40		1200	300	1500
Buttorff Martha G	3	Pt S ²⁴ S ²⁴				4		140	200	340
Davis Isaac N & E	4	" N ²⁴ S ^W 4				30		900	30	930
Gray Am 10	5	S ²⁴ S ^W 4				40		1320		
Do		S ^W 4 S ²⁴				40		1320	100	2740
Henderson Alex	6	Pt E ² S ²⁴				13		275		480
Livengood Chas. J	7	" S ^W 4				90		2800	450	
Do		" S ^W 4 N ^W 4				7	80	240	460	3950
Luse Amos M. J.	8	W ² N ²⁴				80		2640	100	2740
McClure Fred M	9	E ² N ²⁴				80		2600		2600
Straub Florence	10	Pt S ²⁴ S ²⁴				5		175	50	225
Thomas James	11	" " "				2		70		70
Utterback John C	12	" " "				2		70		70
Wagoner F. M. & E	13	" " "				4		140	45	80
William & Louisa	14	" N ^W 4				15	20	4700	500	5200

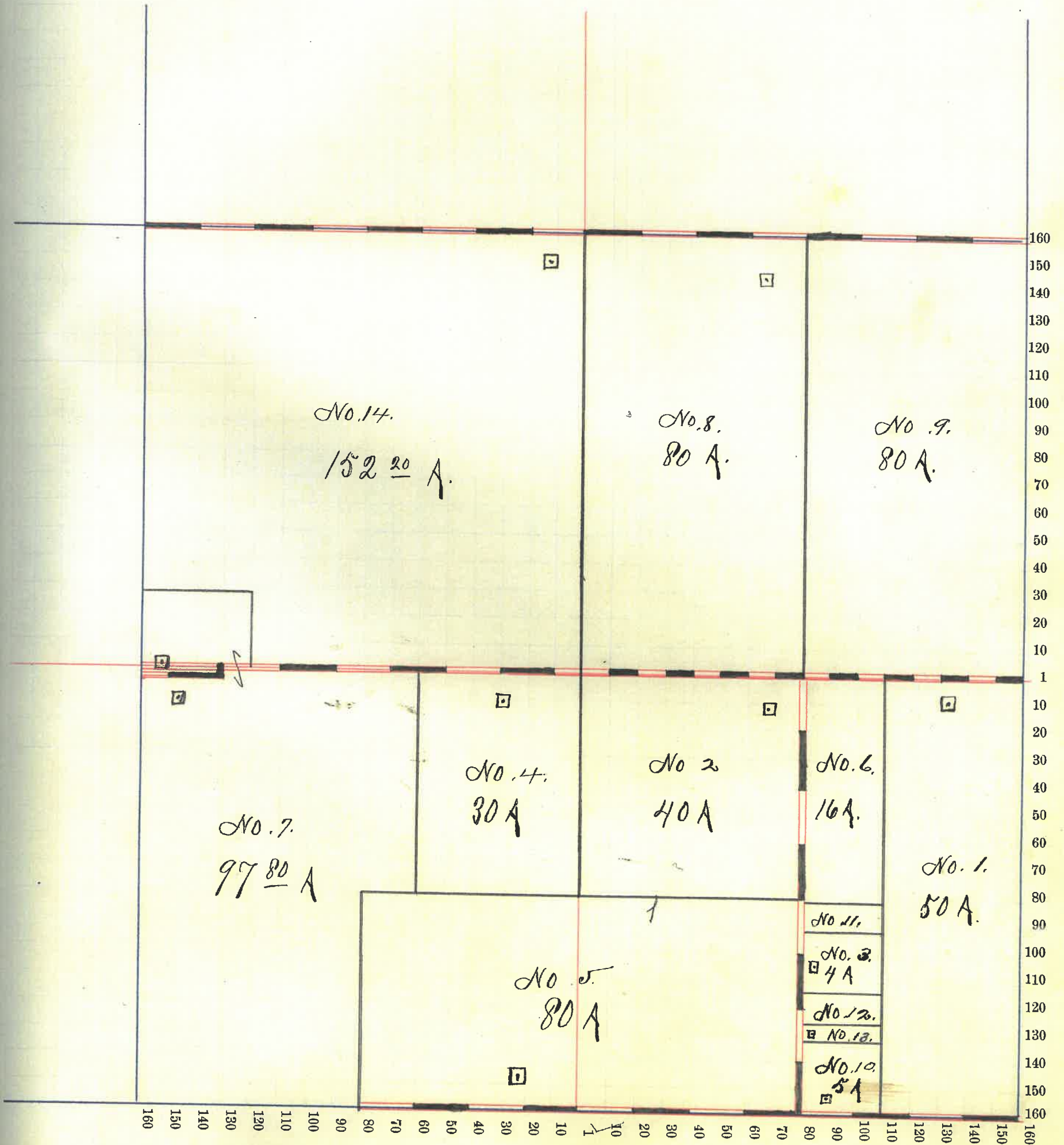
640 20340 2485 22825

Section No. 27

Congressional Township, No. 19 R. 6

SCALE:—Forty rods to an inch, or ten rods to a space, Congress Land, which is one mile square for a Section.

Number of acres in this Section, according to the UNITED STATES SURVEY,



Montgomery

County, Indiana, 190

Assessor's Plat-Book for

Wayne

Township, No.

NAMES OF OWNERS	Number on Plat	DESCRIPTION	Section	Township	Range	Acres	Hundredths	Value of Land,	Value of Improve-ments,	Value of Lands and Improvements
✓ Bailey John	1	Plt E ² S ^W 4	28	19	5	45	50	1650	350	2000
✓ Marlow Jeremiah	2	" W ² S ² 4				47	75	1570	500	2070
✓ Freeman H. A. & M. B.	3	" N ^W 4 N ^E 4				7	80	320	1050	1370
✓ Schenck Edgar	4	" E ² N ^E 4				60		2160		2160
✓ Shanklin Margaret E.	5	" " "				20		720	300	1020
✓ Stout Alvin J	6	" W ² N ^E 4				56	36	2150	600	2750
✓ Stout Jane	7	" W ² N ^E 4				15	84	630		630
✓ Stout Oscar	8	" S ² S ² 4				42		1470		
Do		" E ² S ² 4				80		2800		4270
✓ Singer John	9	Plt W ² S ^W 4				30	50	1100		1100
✓ Watkins Lewis	10	" E ² S ^W 4				65	75	2400	500	2900
✓ Walter Henry	11	" N ^W 4				158	72	6150	650	6800

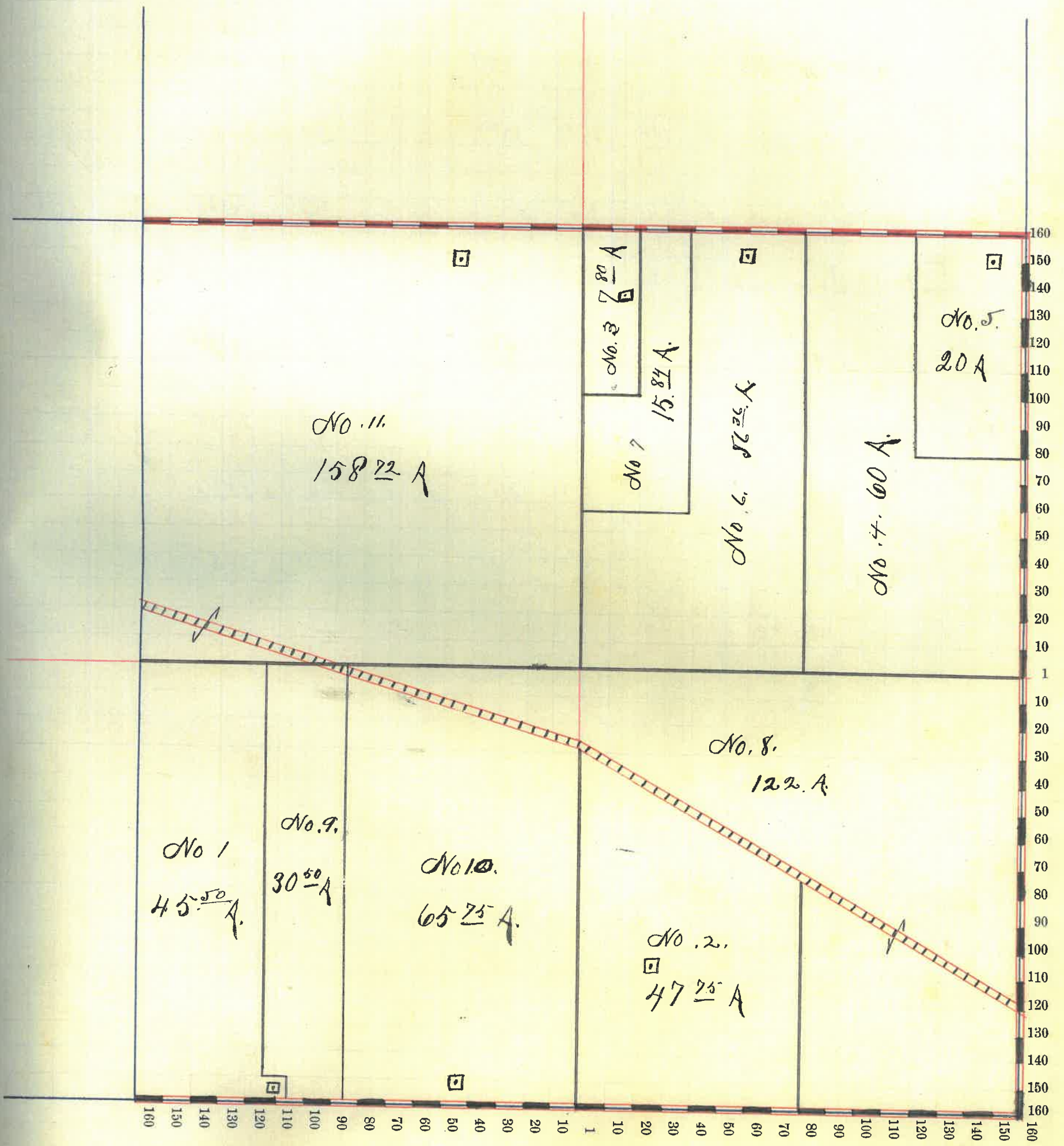
630 22 23120 3950 27070

Section No. 28

Congressional Township, No. 19 R. 5

SCALE:—Forty rods to an inch, or ten rods to a space, Congress Land, which is one mile square for a Section.

Number of acres in this Section, according to the UNITED STATES SURVEY,



Montgomery County, Indiana, 190

Assessor's Plat-Book for Wayne Township, No. _____

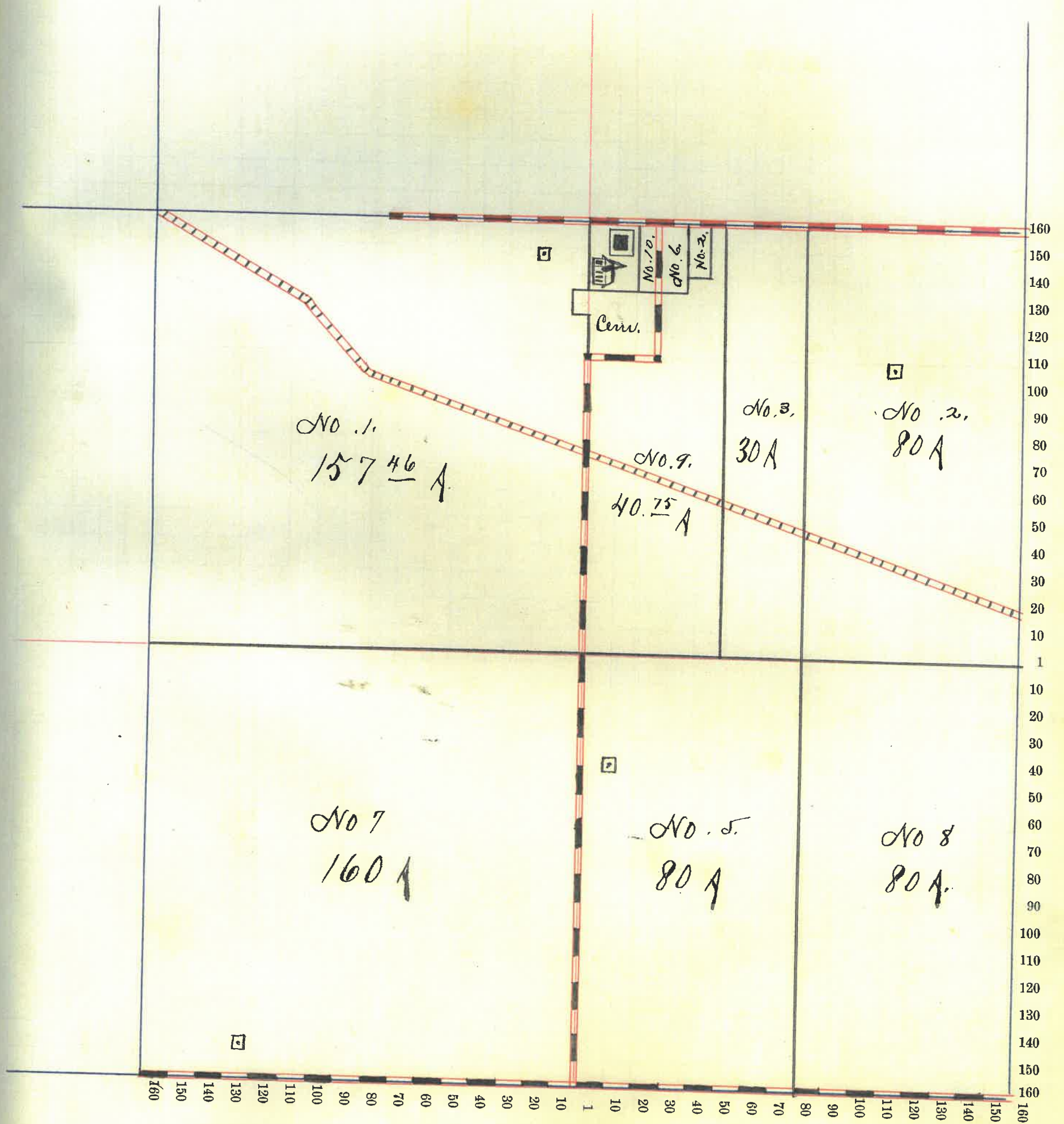
NAMES OF OWNERS	Number on Plat	DESCRIPTION	Section	Township	Range	Acres	Hundredths	Value of Land,	Value of Improve-	Value of Lands and
								ments,	Improvements	
✓ Freeman John C	1	N ^w 4	29	19	5	157	46	5400	1050	6450
✓ Gray Geo B	2	Pt N ^w 4 N ² 4				1		50	250	300
✓ Remley John W. & Etta	3	E ² N ² 4				80		3000	750	3750
✓ Remley John Jr	4	Pt W ² N ² 4				30		1125		1125
✓ Singer John	5	W ² S ² 4				80		2950	600	3550
✓ Stout Benj. & E.	6	Pt N ^w 4 N ² 4				125		60	250	310
✓ Switzer Abram C	7	S ^w 4				160		5800	800	6600
✓ Remley Ambrose	8	E ² S ² 4				80		2950		2950
✓ Pinkham Grace	9	Pt W ² N ² 4				40	75	1525		1525
✓ Wood Elizabeth	10	" N ^w 4 N ² 4				1		50	300	350
			631 4622910 4000 26910							

Section No. 29

Congressional Township, No. 19 R. 5

SCALE:—Forty rods to an inch, or ten rods to a space, Congress Land, which is one mile square for a Section.

Number of acres in this Section, according to the UNITED STATES SURVEY,



Montgomery County, Indiana, 190 .

Assessor's Plat-Book for Wayne Township, No. _____

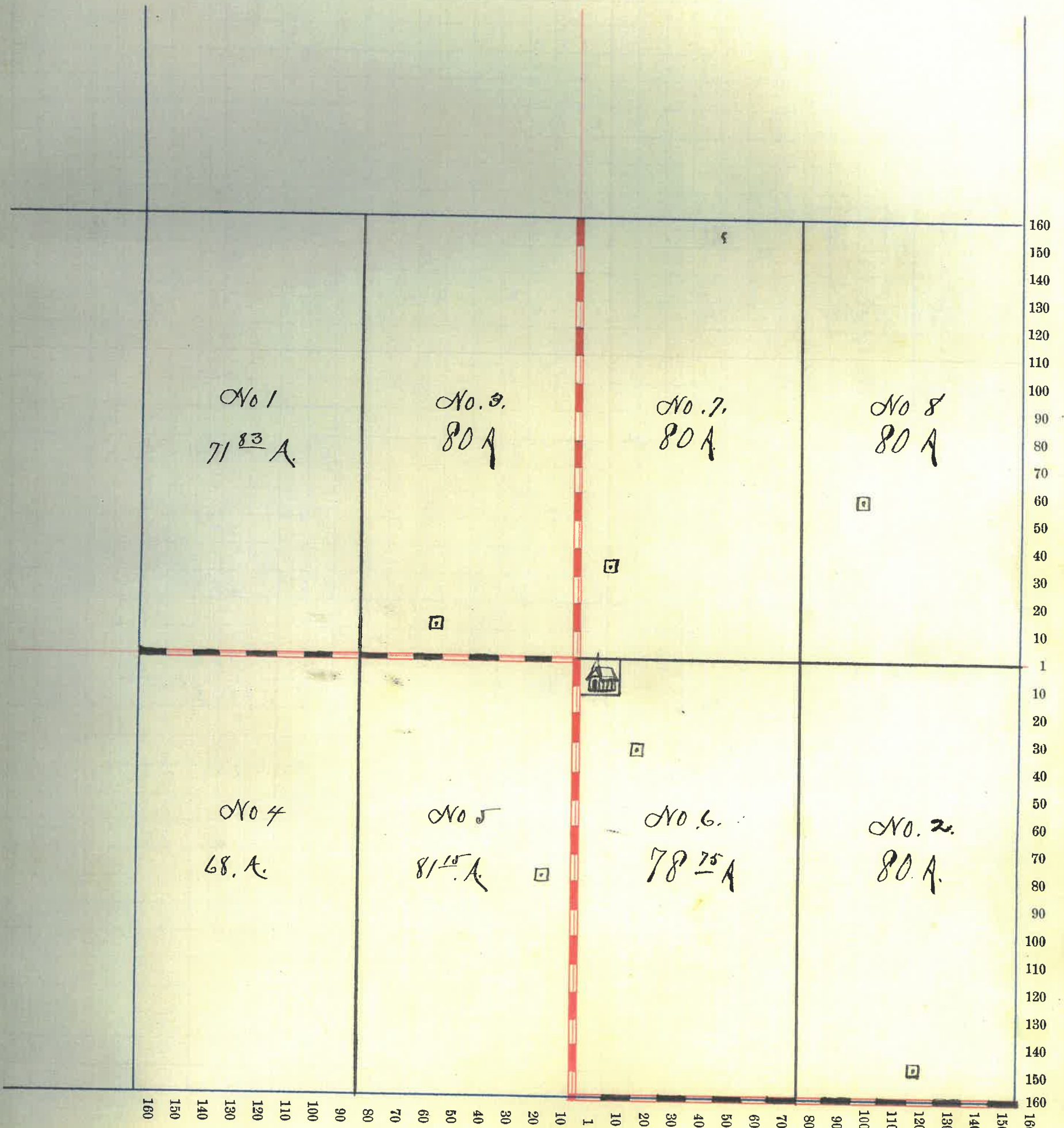
NAMES OF OWNERS	Number on Plat	DESCRIPTION	Section	Township	Range	Acres	Hundredths	Value of Land,	Value of Improve-	Value of Lands and	
								ments,	Improvements		
✓ Davis Isaac	1	W ² N ¹⁴	30	19	5	71	83	2550		2550	
✓ Harlow Nancy A. Etal	2	E ² S ²⁴				80		2800	750	3550	
✓ Henderson Milton	3	E ² N ¹⁴				80		3000	500	3500	
✓ Schenck C	4	W ² S ¹⁴				68		2550		2550	
✓ Schenck J. O.	5	E ² S ¹⁴				81	15	2950	800	3750	
✓ Switzer Albert	6	Q ¹⁴ W ² S ²⁴				78	75	2750	150	2900	
✓ Whittaker Louisa	7	W ² N ²⁴				80		2880	500	3380	
✓ Switzer Am F	8	E ² N ²⁴				80		2800	250	3050	
							619	73	22280	2950	25230

Section No. 30

Congressional Township, No. 19 R. 5

SCALE:—Forty rods to an inch, or ten rods to a space, Congress Land, which is one mile square for a Section.

Number of acres in this Section, according to the UNITED STATES SURVEY,



Montgomery County, Indiana, 190

Assessor's Plat-Book for Wayne Township, No. _____

NAMES OF OWNERS	Number on Plat	DESCRIPTION	Section	Township	Range	Acres	Hundredths	Value of Land,	Value of Improve-ments,	Value of Lands and Improvements
✓ Barnett John	1	Plt N ²⁴	31	19	5	120		4300	550	4850
✓ Cook Maggie A	2	" S ^{W4} S ²⁴				8		250	300	550
✓ Ball Sarah O.	3	" S ²⁴				68	25	2400	400	2800
✓ Gray James B	4	" N ^{W4} N ^{W4}				18	15	600		600
✓ Hall Emeline R	5	" S ^{W4}				45	16	1620		
✓ Hall Ed F	5	" "				90	34	3240	100	4960
✓ Karpel John	6	" E ² S ²⁴				24	67	880	150	1030
✓ Harlow W B	7	" E ² E ² N ²⁴				40		1440		1440
✓ Lewis Wm	8	Plt N ^{W4}				90	66	3250	350	3600
✓ Mullen Wm H	9	" S ^{W4} N ^{W4}				22	27	735		735
✓ Hunter Leah James	10	" S ^{W4} S ^{W4}				8		280		280
✓ Schenck C	11	" S ^{W4} N ^{W4}				15	27	500		
" D	12	" W ² S ²⁴				50	75	1825		2325
✓ Switzer James	13	" E ² S ²⁴				4		140	250	390
✓ Wilson E. B. + Hattie D.	14	" S ^{W4} S ²⁴				1		40	100	140

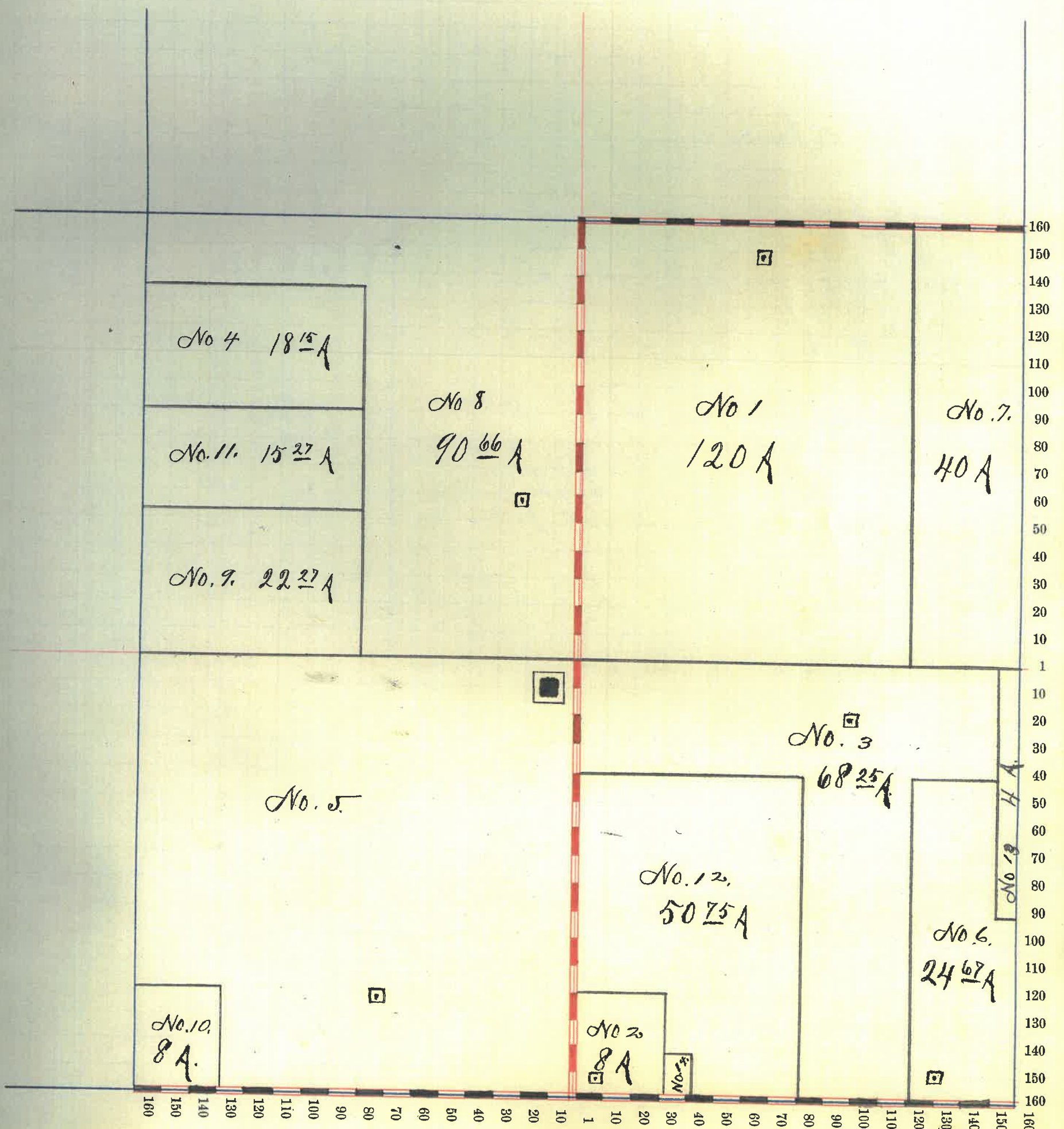
606522/500 2200 23700

Section No. 31

Congressional Township, No. 19 R. 5

SCALE:—Forty rods to an inch, or ten rods to a space, Congress Land, which is one mile square for a Section.

Number of acres in this Section, according to the UNITED STATES SURVEY,



Montgomery

County, Indiana, 190 .

Assessor's Plat-Book for

Wayne

Township, No.

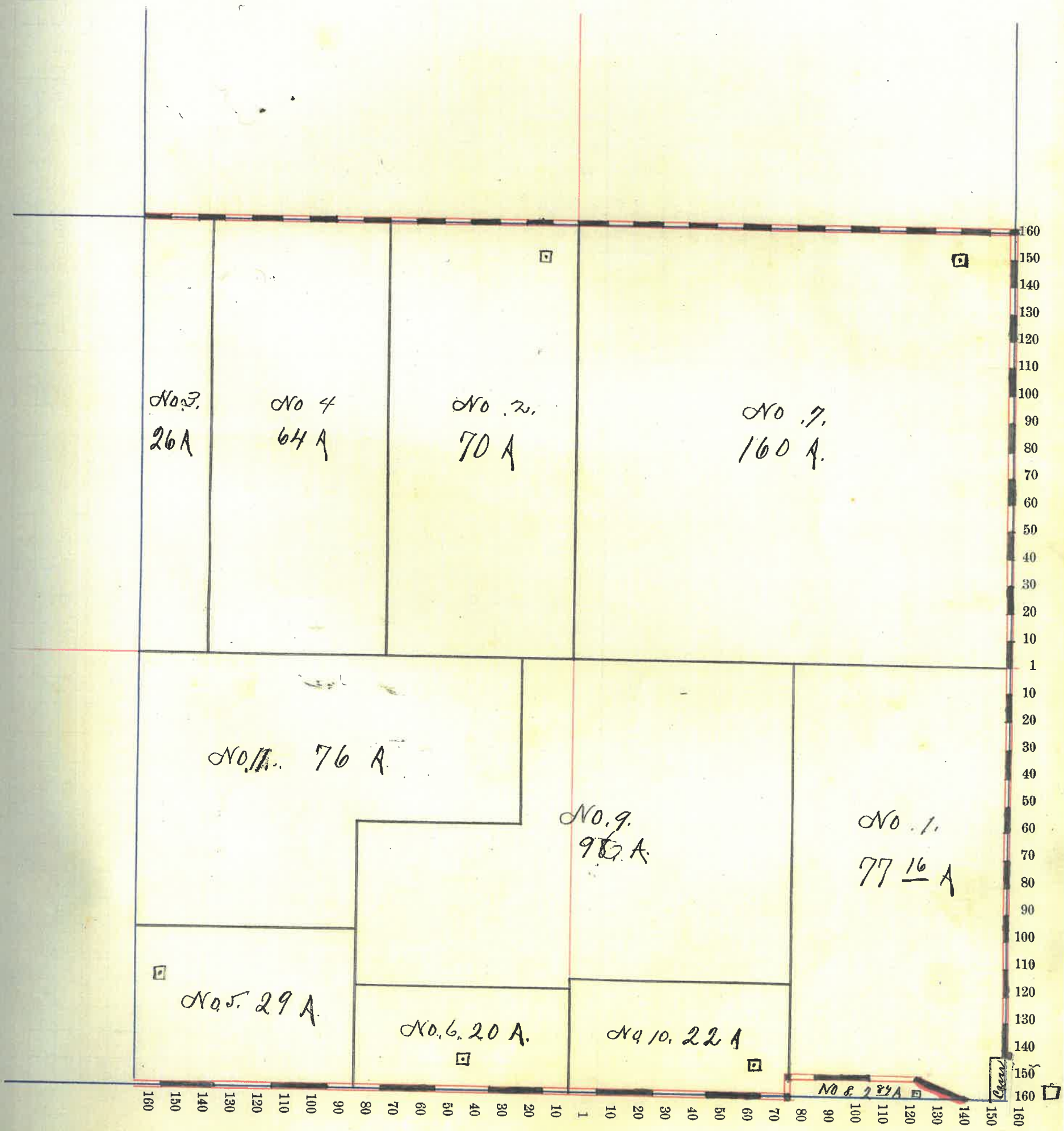
NAMES OF OWNERS	Number on Plat	DESCRIPTION	Section	Township	Range	Acres	Hundredths	Value of Land,	Value of Improve-ments,	Value of Lands and Improvements
✓ Bowker Geo. W.	1	Plt E2 S24	32	19	5	77	16	2620	600	3220
✓ Gray A. K.	2	" E2 N24				70		2525	650	3175
✓ Gray Jos. N	3	" W2 N24				26		940		940
✓ Gray Jos. N & Sarah	4	" N24				64		2300	550	2850
✓ Hearpel Jno.	5	" S24 S24				29		980	200	1180
✓ Snyder O. N.	6	" S24 S24				20		625	75	700
✓ Rensley Ambrose	7	N24				160		6000	1100	7100
✓ Thompson James	8	Plt S24 S24				284		75	100	175
✓ Thompson Frank	9	" S24 S24				38		1200		
Do		" W2 S24				58		1900		3100
✓ Thompson Thos C	10	" S24 S24				22		750	350	1100
✓ Switzer James	11	" S24				76		2500		2500
						643		22410	3625	26035

Section No. 32

Congressional Township, No. 19 R. 5

SCALE:—Forty rods to an inch, or ten rods to a space, Congress Land, which is one mile square for a Section.

Number of acres in this Section, according to the UNITED STATES SURVEY, _____



Montgomery County, Indiana, 190

Assessor's Plat-Book for Wayne Township, No. _____

NAMES OF OWNERS	Number on Plat	DESCRIPTION	Section	Township	Range	Acres	Hundredths	Value of Land,	Value of Improve-	Value of Lands and
									ments,	Improvements
M. Knight Minnie DO	1	N ² E ² 4 E ² N ² 4	33	19	5	120 80		4300 2880		7180
Bailey Arch	2	N ² 4				160		5800	450	6250
Hopping Geo.	3	W ² N ² 4				80		3000	100	3100
Mumma Anna DO	4	N ² 4 N ² N ² E ² 4				160 40		5760 1440	500	7700

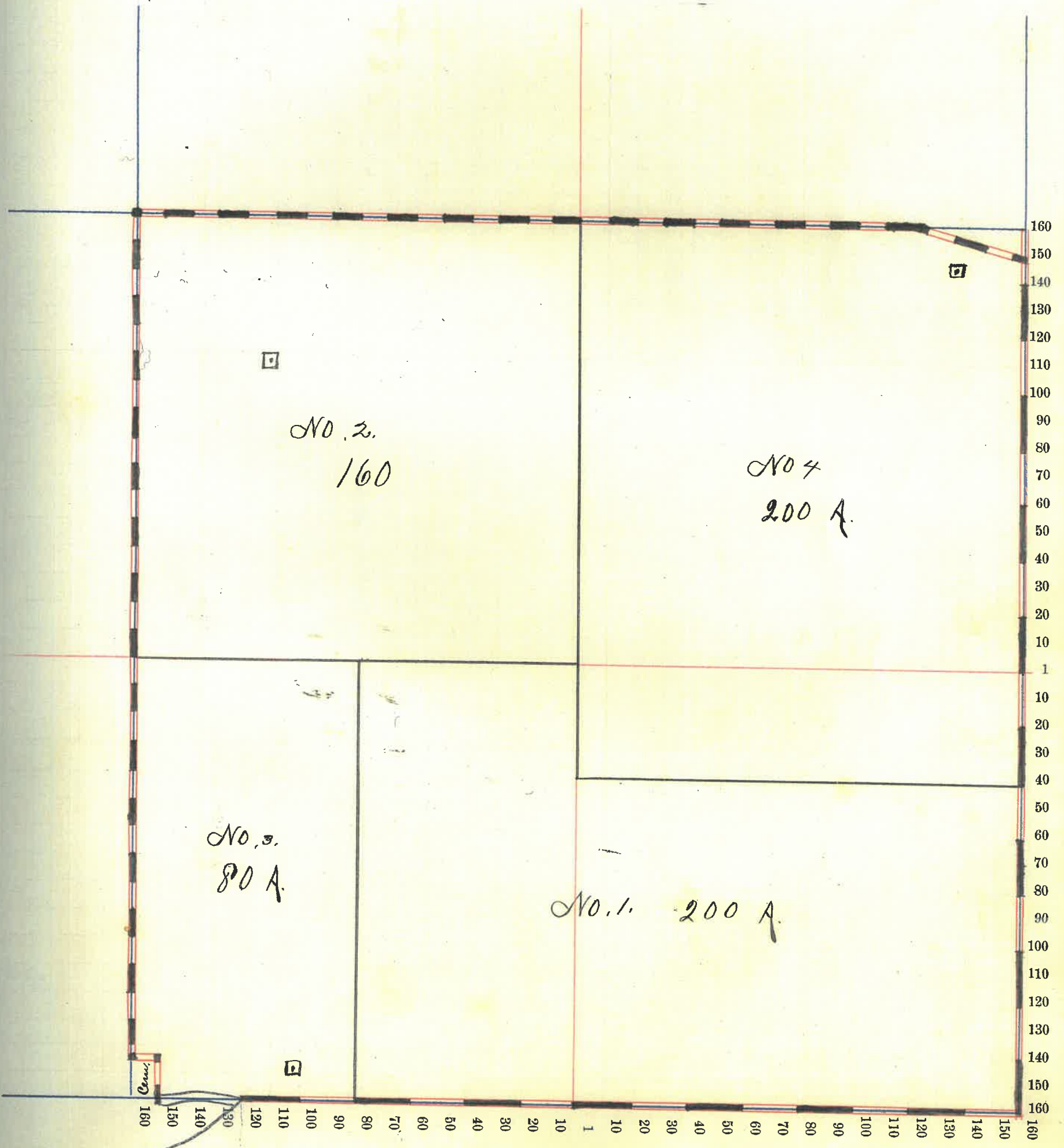
640 23180/050 24230

Section No. 33

Congressional Township, No. 19 R. 5

SCALE:—Forty rods to an inch, or ten rods to a space, Congress Land, which is one mile square for a Section.

Number of acres in this Section, according to the UNITED STATES SURVEY,



Montgomery

County, Indiana, 190

Assessor's Plat-Book for *Wayne*

Township, No.

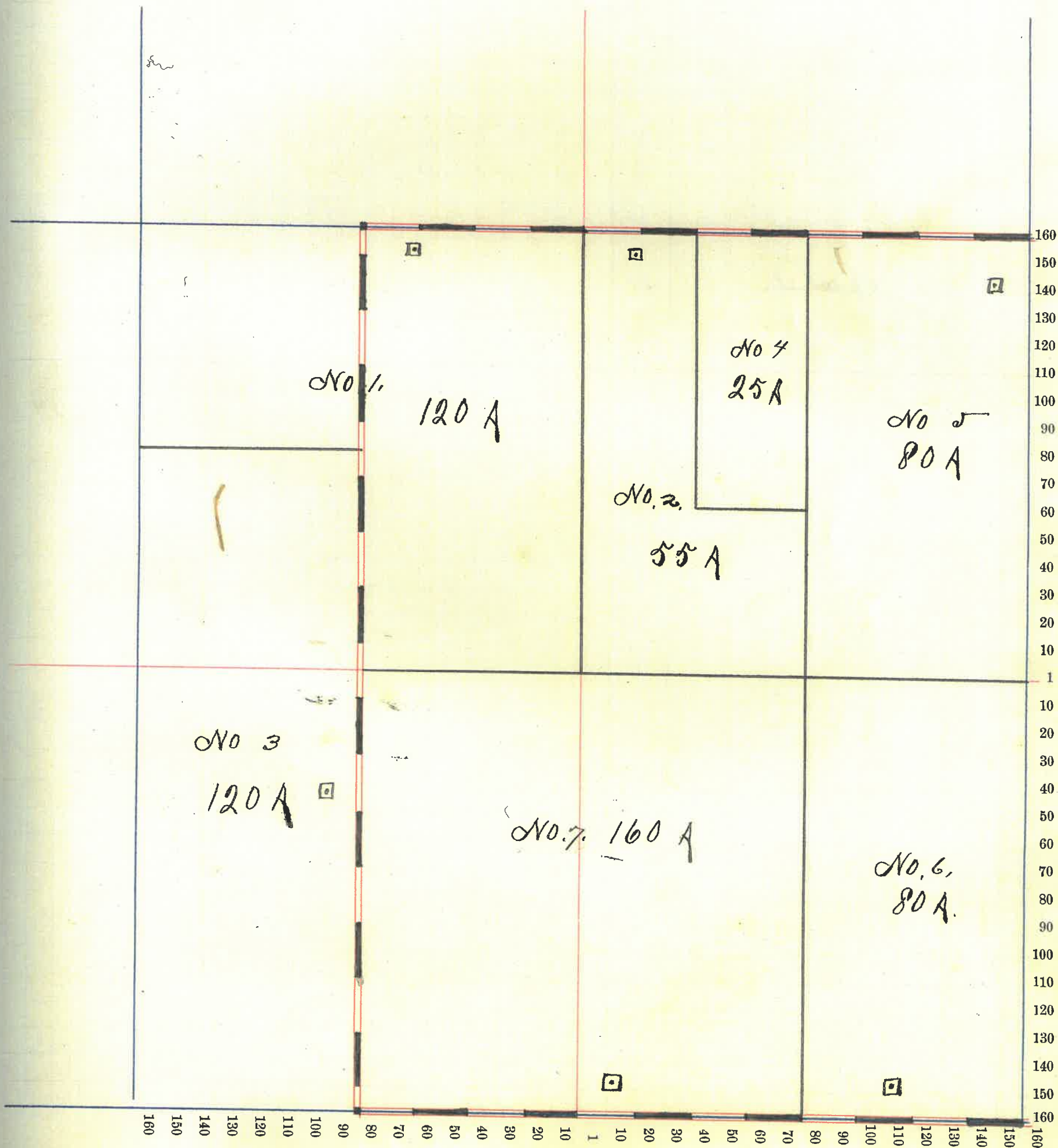
NAMES OF OWNERS	Number on Plat	DESCRIPTION	Section	Township	Range	Acres	Hundredths	Value of Land,	Value of Improve- ments,	Value of Lands and Improvements
✓ Beam James G.	1	Pt NW4	34	19	6	120		3900	600	4500
✓ Blackford Jno. W.	2	" W2 NE4				55		1800	50	1850
✓ Fletcher Wm Do	3	W2 NW4 NW4 NE4				80		2560	250	4090
✓ Garland Saml & S.	4	Pt W2 NE4				25		800		800
✓ Henckery Amanda	5	E2 NE4				80		2640	660	3300
✓ Henckery Chas. W. M. E.	6	E2 NE4				80		2560	890	3450
✓ Hook R. M. et al Do	7	E2 NW4 W2 NE4				80		2560	550	5670
						640		20660	3000	23660

Section No. 34

Congressional Township, No. 19 R. 6

SCALE:—Forty rods to an inch, or ten rods to a space, Congress Land, which is one mile square for a Section.

Number of acres in this Section, according to the UNITED STATES SURVEY,



Montgomery

County, Indiana, 190

Assessor's Plat-Book for

Wayne

Township, No.

NAMES OF OWNERS	Number on Plat	DESCRIPTION	Section	Township	Range	Acres	Hundredths	Value of Land,	Value of Improve-ments,	Value of Lands and Improvements
✓ Cedar Edna et al Do	1	E ² A ^W 4 W ² A ^E 4	35	19	6	80		2800		
						80		2800	400	6000
✓ Hendricks Mary Do	2	E ² N ^W 4 W ² N ^E 4				80		2800		
						80		2800	300	5900
✓ Hendricks Jas W.	3	pt E ² A ^E 4				50		1750	250	2000
✓ Henckery Amanda	4	W ² N ^W 4				80		2640	400	3040
✓ Henckery Amelia	5	pt W ² A ^W				20		640		640
✓ Henckery Frederick	6	" " "				60		1920	150	2070
✓ Osborn Am E	7	N ^E 4 N ^E 4				40		1400		1400
✓ Singer Melissa	8	pt E ² N ^E 4				50		1750		1750
✓ Singer M. + J	9	A ² A ^E 4 A ^E 4				20		700	950	1650

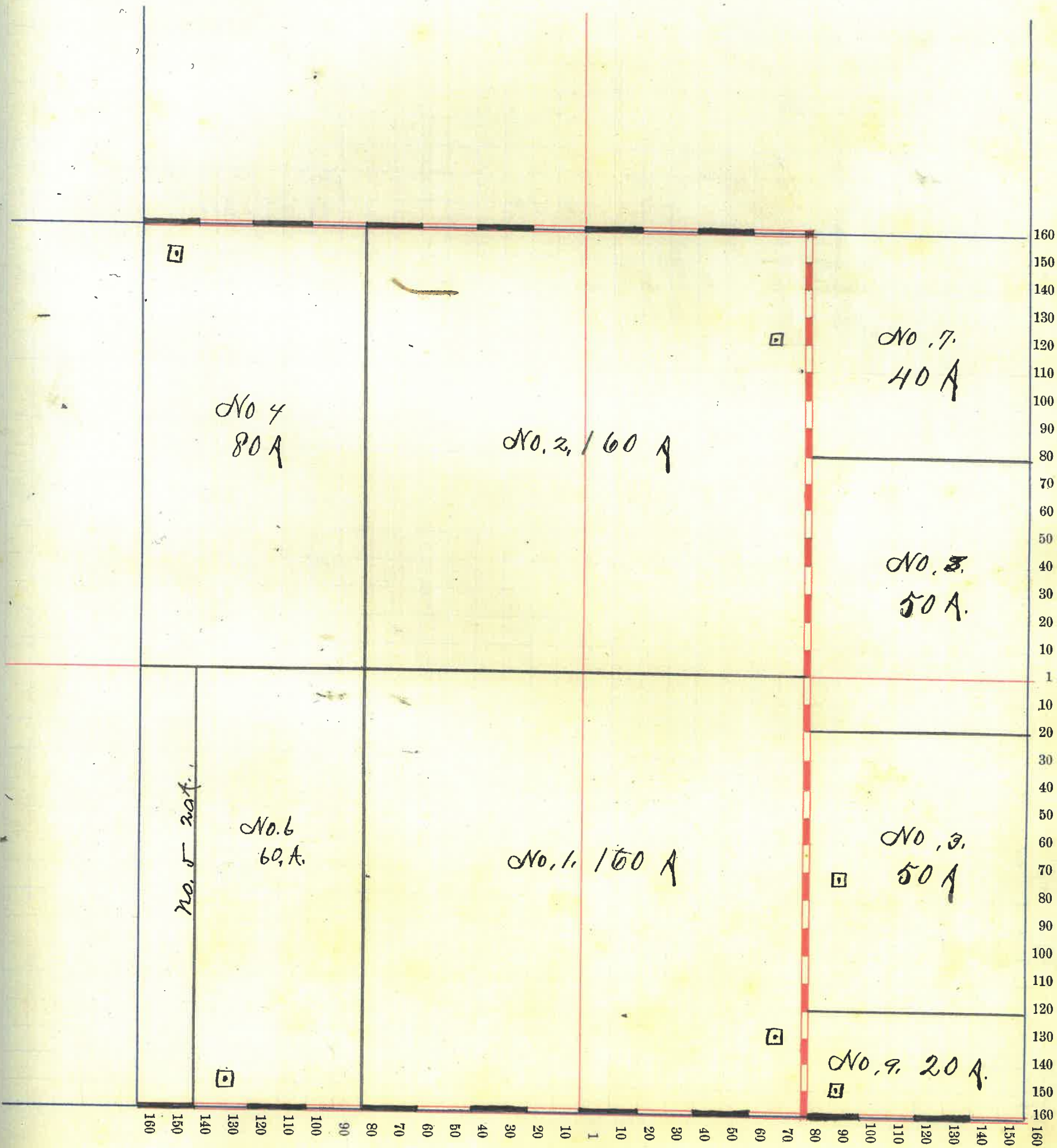
640 23000 2450 24450

Section No. 35

Congressional Township, No. 19 R. 6

SCALE:—Forty rods to an inch, or ten rods to a space, Congress Land, which is one mile square for a Section.

Number of acres in this Section, according to the UNITED STATES SURVEY,



Montgomery County, Indiana, 190 .

Assessor's Plat-Book for Wayne Township, No. _____

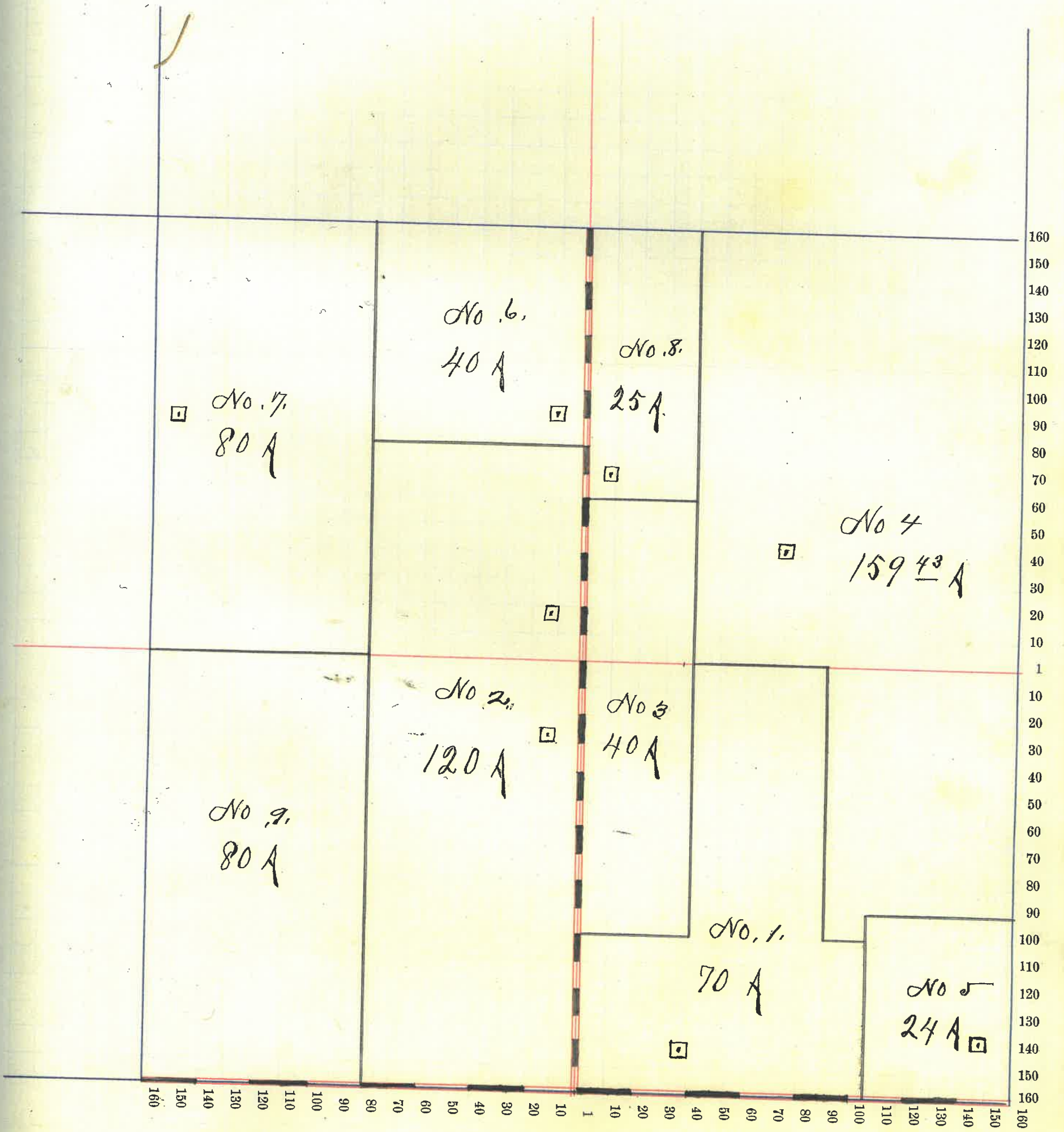
NAMES OF OWNERS	Number on Plat	DESCRIPTION	Section	Township	Range	Acres	Hundredths	Value of Land,	Value of Improve-ments,	Value of Lands and Improvements		
✓ Ball Benj.	1	pt E24	36	19	6	70		2350	100	2450		
✓ Cedars John	2	E2 NW4				80		2700	200			
Do		E24 NW4				40		1360	300	4560		
✓ Pruitts Jernsha	3	pt E2				40		1400	400	1800		
✓ Heaff J. B.	4	" N24				120		4200	550			
Do		" E2 E24				39	43	1325		6075		
✓ Hunter L & J	5	" E24 E24				24		825	400	1225		
(Saml H) Nixon Mahala B	6	N24 NW4				40		1400	550	1950		
✓ Osborn Wm E.	7	W2 NW4				80		2640	50	2690		
✓ Schenck C	8	pt W2 N24				25		875		875		
✓ Singer M & J	9	W2 NW4				80		2800		2800		
								638	432	1875	2550	24425

Section No. 36

Congressional Township, No. 19 R. 6

SCALE:—Forty rods to an inch, or ten rods to a space, Congress Land, which is one mile square for a Section.

Number of acres in this Section, according to the UNITED STATES SURVEY,



TOWN OF

Waynesboro

Sec 14, Twp 19 Range 6

NAMES OF OWNERS	ADDITION OR SUBDIVISION	In-Lots	Out-Lots	Parts of In-Lots	Parts of Out-Lots	No. Square or Block	Value of Lots, with- out Improvements	Value of Improve- ments	Value of Lots and Improvements
Armentrout Simon Do Do	Billingsoda Pt 22 244 " 244		3				75 100 300	75 300	850
Aplegate Ezra H & L M Aldrich E. A. & Brew	Billings Pt 244		8				80 125	200 190	280 315
Blackford Catharine A	Pt 22 244					17	160	500	660
Barton W C	Q.P.		14	15			225	200	425
Bunnell Vegey	Branto 3d		24				100	100	200
Boor Sarah A Do	Pt 22 244		11				120	280	400
Baldwin Elias E	Branto 3d 22			18			50	350	400
Brant Mary E	Whites		1				100	150	250
Birdsell John J Do Do	Q.P. Pt 2 Whites Pt 22 244 + Q.P.			11			300 90 300	300 1300	2290
Brown Geo P.	Whites add		5				100	500	600
Bible Alex M	Q.P. Pt 17+20						100	400	500
Brown H.M. + J.L. Shurr	Russell add		4				90	250	340
Brown Lucinda	Phillips add		7				100	200	300
Brant Matthias	Pt 22 244						360	600	960
Bannon Lewis & Angeline	Russell		14	2			80	180	260
Biddle Wm H & Joanna	Q.P.		5				100	600	700
Biddle Emily Do	Branto 5 " "			20 23			80 70	200	350
Bunnell H M & Eliza	" 3		2				150	725	875
Bunnell Wm A. T. J Do Do	Edwards 1 " 3 Pt 244 244		14 10			220 56	90 50 200	300 40	680
Boor Louisa	Branto 2		3				100	425	525
Barrett Low Mary A	Edwards 3 75		11				50	230	280

TOWN OF

Paynetown

NAMES OF OWNERS	ADDITION OR SUBDIVISION	In-Lots	Out-Lots	Parts of In-Lots	Parts of Out-Lots	No. Square or Block	Value of Lots, with-out Improvements	Value of Improve-ments	Value of Lots and Improvements
Bunnell Aguire & Co	Phillips				5+8		120	500	
	Pt 22 P 24 125 ^a					19	100		720
Bennett Anna	Edwards 3		1				60	240	300
Biddle J P + M	Pt 22 P 24 32 ^a					20	250		250
Brannan Jm A.	" 22 P 24 32 ^a					21	200	400	600
Brown P M and M. E.	Munro		6				150	850	1000
Band Citizens Nat.	Pt 22 46 ^a					44	200		200
Biddle N E "etal"	Brants 3 ^d		22				100	500	600
Bever Elizabeth	Whites add		2				100	900	1000
Barnett Margaret L	Munro 1"		1				80	160	240
Bennett Leta M	Edwards 3"		2				50		50
Beck Daniel D	" "		8				70	130	200
Brant James and Louisa	Whites		4				100	300	400
Berry Leona	Riders				7+8		100	250	350
Byrd Allen and M. B.	Brants 3 ^d		13				100	500	600
Bever Alex	Pt 22 P 24					22	100		100
Cramer Henry D	Edwards		10				90	180	270
Campbell Martha E	Pt 22 P 24					10	125	150	275
Coone Albert L	Brants 1.		16				110	600	710
Combe Wm L	" 5		2				80	300	
Co	Pt 22 P 24 25 ^a					4	50		410
Cramer Jesse A	Whites		3				100	50	150
Charter Henry C	Edwards 2		6				100	425	525
Charter Vincent C	" "		7				100	400	
Co	" 3		9				50	250	
Co	Brants "		13				60		
Co	" "		7				50	40	
Co	Edwards 3		8				50		
			14						1050
			76						

TOWN OF

Wagrietown

NAMES OF OWNERS	ADDITION OR SUBDIVISION	In-Lots	Out-Lots	Parts of In-Lots	Parts of Out-Lots	No. Square or Block	Value of Lots, with-out Improvements	Value of Improve-ments	Value of Lots and Improvements
<i>Cavin Frank L & C</i>	<i>Brants 4</i>		<i>6</i>				<i>100</i>	<i>450</i>	<i>550</i>
<i>Campbell Mary J</i>	<i>" 5</i>		<i>11</i>				<i>90</i>	<i>250</i>	<i>340</i>
<i>do</i>	<i>" 4</i>		<i>2</i>				<i>100</i>	<i>700</i>	<i>800</i>
<i>Claypool A B</i>	<i>Pt 22 N 4 ³⁰</i>						<i>150</i>	<i>200</i>	<i>350</i>
<i>Charters Thos. L & Perkins</i>	<i>Edwards 3</i>		<i>7</i>				<i>70</i>	<i>250</i>	<i>320</i>
<i>Doss Ann R</i>	<i>Pt 22 N 4 ^{08a}</i>					<i>36</i>	<i>100</i>	<i>500</i>	<i>600</i>
<i>Darnell Mary F</i>	<i>" " " ^{40a}</i>					<i>7</i>	<i>100</i>	<i>400</i>	<i>500</i>
<i>Dermitt Hannah E</i>	<i>Q P</i>		<i>9</i>				<i>100</i>	<i>300</i>	<i>400</i>
<i>Darnell H. L. & C</i>	<i>Brants 1.</i>		<i>1</i>				<i>150</i>	<i>650</i>	<i>800</i>
<i>Doss Ann R and Ora A</i>	<i>Pt 22 N 4 ^{41a}</i>					<i>25</i>	<i>175</i>	<i>750</i>	<i>925</i>
<i>Darnell Annie E</i>	<i>Brants 6</i>		<i>5</i>				<i>90</i>	<i>350</i>	<i>440</i>
<i>Darnell Fred H</i>	<i>"</i>		<i>4</i>				<i>90</i>		<i>90</i>
<i>Davis Geo F</i>	<i>Pt 22 N 4 ^{30a}</i>					<i>53</i>	<i>30</i>	<i>60</i>	<i>90</i>
<i>Davis Angelina</i>	<i>Edwards 2</i>		<i>2</i>				<i>100</i>	<i>425</i>	<i>525</i>
<i>Denman Mary L</i>	<i>Pt 22 N 4 ^{26a}</i>					<i>41</i>	<i>80</i>	<i>120</i>	<i>200</i>
<i>Ellis Laura</i>	<i>Brants 11</i>		<i>2</i>				<i>150</i>	<i>600</i>	<i>750</i>
<i>Ellis M. J</i>	<i>" 4</i>		<i>5</i>				<i>100</i>	<i>400</i>	<i>500</i>
<i>Ellis Miranda</i>	<i>Pt 22 N 4 ^{26a}</i>					<i>60</i>	<i>100</i>	<i>450</i>	<i>550</i>
<i>Ellis Eunice</i>	<i>Edwards</i>		<i>7</i>				<i>120</i>	<i>350</i>	<i>470</i>
<i>Ellis Ann L</i>	<i>Pt 22 N 4 ^{40a}</i>					<i>50</i>	<i>30</i>		<i>30</i>
<i>Ellis Chas. H. and C</i>	<i>Brants 2</i>						<i>75</i>	<i>450</i>	
<i>do</i>	<i>Munns</i>		<i>9</i>	<i>1</i>			<i>100</i>		
<i>do</i>	<i>Pt 22 N 4 ⁰⁴</i>		<i>10</i>				<i>100</i>		<i>30</i>
<i>do</i>							<i>5</i>		
<i>Edwards Eli H</i>	<i>Edwards 1</i>		<i>4</i>				<i>100</i>	<i>275</i>	<i>375</i>

TOWN OF

Weymouth

NAMES OF OWNERS	ADDITION OR SUBDIVISION	In-Lots	Out-Lots	Parts of In-Lots	Parts of Out-Lots	No. Square or Block	Value of Lots, with-out Improvements	Value of Improve-ments	Value of Lots and Improvements
France Mary E	Q P	16					100	300	400
Fields Sarah a	Brants		15				120	550	670
Fruit Osm	Q.P.			14			200	500	
Do	Pt 2 nd 7 th 4 th 7 th 4 th					55	250		950
Follier Jno. C.	" 2 nd 7 th 4 th					7	120	650	
Do	Mumma		7				100		
Do	"		8				100		
Do	"		13				100		
Do	"		14				100		1170
Fruit Rosella	Brants 3		9				100	420	520
Do	Pt 2 nd 7 th 4 th								
Fruit Rebecca A.	Brants 3 ^d		4+5				300	750	
Do	"		12				100	250	
Do	" 7 th		16				50	150	
Do	"		17				100	10	1710
Gletcher Osm	Mumma		3				120	800	920
Follier Etta	"		2				100	300	400
Follier Isaac	"		4				150	800	950
Fouts Jno. O	Riders		3+4				90	260	350
Fouts Ida a	Brants		11				100	300	400
Fouts Amos	Ruske		7				80	280	360
Fields Rident Merrell	Q P at			21+22			300	1700	2000
Finn H A.	Q.P.			28			80	320	400
Foster Mack	"	24					250	1200	
Do	" at					21	300	900	3650
Fouts John E	Phillips		9				90	200	
Do	"		12				90	200	580
Bowler Charlotte	Q.P.			29			100	600	700
Do	Pt 7 th 2 nd 7 th 4 th								

TOWN OF

Raynetown

NAMES OF OWNERS	ADDITION OR SUBDIVISION	In-Lots	Out-Lots	Parts of In-Lots	Parts of Out-Lots	No. Square or Block	Value of Lots, with-out Improvements	Value of Improve-ments	Value of Lots and Improvements
Green Robt H	Pt w 2 p 24 ⁹					38	150	250	400
Grenard Am ^d R	" " p 24 ^{2,9}					62	150	50	
Do	Brants		24				75	450	725
Grenard Isabel	" "		22				90	210	300
Heigbee Ruth	Pt w 2 p 24					27	100	125	225
Hendricks Lilas	Brants 2		19				100	800	
Do	Pt w 2 p 24 ^{81a}						70		970
Hurt Susan + W J	" " p 24 ^{60a}					31	400	700	1100
Hill Nancy E	Brants 4		8				100	400	500
Hamilton Mary M	Q.P.	10					150	1000	1150
Hornell John	" Pt 22						250	900	
Do	Pt 22 p 24 ^{87a}						100	250	1500
Heron Nancy E	" " " 88a						90	200	
Do	Brants 3 ^a		20				120	180	590
Hendricks Geo	Q.P.						100	250	350
Hayes Philip + M	Pt 22 p 24 ^{152a}					6	200	400	600
Hildebrandt Emily	Brants 1		13				100	320	420
Hall Geo F + W C Davis	Q.P. Pt			21			75	50	125
Hank Hester F	Brants 5		78				200	450	650
Holman Robt M	Q.P.						225	975	
Do	Brants 1		18				90	260	1550
Keyburger Rufus E	Q.P.				7		125	275	400
Hendricks Mary	Brants 5		16+19				180	280	460
Hearlan Elmer	Pt w 2 p 24 ^{31a}					48	50	270	320
Hendricks Geo ^d E. J.	Edwards 3		6				50		50
Hayes Isaac	" Pt 79		14				90	200	290

TOWN OF

Raynetown

NAMES OF OWNERS	ADDITION OR SUBDIVISION	In-Lots	Out-Lots	Parts of In-Lots	Parts of Out-Lots	No. Square or Block	Value of Lots, with-out Improvements	Value of Improve-ments	Value of Lots and Improvements
Heart A.V.	Q.P.	8					150	750	900
Heybarger Clara	Brants 6		2+3				150	250	400
Huekey Rachel	" 4		12				100	300	400
Heffner A.M.	Phillips		4				90	200	290
Heall Emeline	Brants 3 ^d		10			37	120	600	720
Do	Pt 2 ^d 4 10 ^d								
Inlow E.C. and C.M.	Pt 2 ^d 4 30 ^d					37	80	250	330
Jolly Philip and M.M.	Brants 5				20		80	50	130
Kelley Ed and M.J.	Pt 2 ^d 4 30 ^d					12	225	500	725
Kruger Eliz M.	Riders		1+2				90	260	350
Lough Geo H.	Brants 5 th		18				90		
Do	" 4 "				10		80	150	
Do	" "		11				100	150	
Do	" "		13				100	250	
									920
Lough Perry J.	" 3		3				150	450	
Do	Pt 2 ^d 4 17 ^d					13	225	700	1525
Low Mary J.	Brants 1		9+10				150	300	450
Lamb Elizabeth	" 3 ^d		14				100	225	
Do	" 5		15				90	100	
Do	Phillips				5+8		70	280	865
Lucas Amos M and J.	Q.P.		6				300	900	1200
Lemellen Wm and J.	Edwards 3 ^d		4				50	230	280
Livingood V.M.	" 2		4				100	425	525
Lucas Olive A.	Brants 1		5+6				200	440	640
Low Sanford	" 3		19				100	300	400

TOWN OF

NAMES OF OWNERS	ADDITION OR SUBDIVISION	In-Lots	Out-Lots	Parts of In-Lots	Parts of Out-Lots	No. Square or Block	Value of Lots, with- out Improvements		Value of Improve- ments	Value of Lots and Improvements
Marks <i>Ann</i>	Pt 2 ^d & 4 th 25 ^a					14	120	180	300	
Miller Lucretia	" 2 ^d " 24 ^a					11	125	200	325	
Miller Martha	" 2 ^d & 4 th 60 ^a					3	240	480	720	
Munns <i>Ann</i>	Q P 2 ^d				3		250	1200		
Do	Branto 3 ^d	20					100	900		
Do	Pt 2 ^d & 4 th 37 ^a					30	200	400	3050	
Moffett W H	Branto 5 th		3				100	450	550	
Munns Jno. A.	Munns				5 th			5	5	
Mason Oda	Edwards 2 ^d		5				100	425	525	
Moore Ann &	Branto 4 th		7				90	300	390	
Moore Jesse	Edwards		3				100	300	400	
Moore D C	Pt 2 ^d & 4 th 07 ^a					34	125	500	625	
McClure Fred. U	Branto 3 ^d		1				180			
Do	Riders				2		20		200	
McClure Fred "etal"	Pt 2 ^d & 4 th 07 ^a					14	125	900	1025	
McClelland Alf. W.	Edwards 3		5				50	230	280	
McClure J. A. & S.	Pt 2 ^d & 4 th 31 ^a					28	150	500	650	
Osborn Ann &	Branto 3 ^d		21				100	400	500	
Owen Chas R	Pt 2 ^d & 4 th 20 ^a					5	90	250	340	
Phillips & J. J. Winter	Phillips		10				100	350	450	
Powell Jacob R	Do		6				100	200	300	
Parker Jane	Q P			26			20	80	100	
Phillips Elsie J	Branto 3 ^d 11 ^a			18			50	170	220	
Porter Martha & Thos	Do		26				150	400	550	
Parker Ann & a	Edwards		6				120	500		
Do	Q P	27					50	250	720	

TOWN OF

Wayne town

NAMES OF OWNERS	ADDITION OR SUBDIVISION	In-Lots	Out-Lots	Parts of In-Lots	Parts of Out-Lots	No. Square or Block	Value of Lots, with-out Improvements	Value of Improve-ments	Value of Lots and Improvements
Penelver Leonard C	Brants 5 th ³² ₂				6 } 7 }		100	270	370
Rider Jm	Brants 1		17				90	260	
Do	Br 1 E 4 ⁸⁶ _a					29	200	200	
Do	" - 2 ² 1 E 4 ⁴⁰ _a					35	175	500	3425
Rider Jm "Etal"	" " "					36	150	650	800
Rice Simon	O.P.			23			250		250
Reene Jm E & M B	Edwards		7				100	300	400
Ruffle Clyde A	O.P.			120 } 117 }			60	150	210
Rea James	Mumme 70ft		5				120	800	
Do	"		11				100	450	
Do	Billings		7				100	350	
Do	Edwards		5				120	450	2490
Rungon Howard	Br 1 E 4 ⁵² _a					60	90	260	350
Sumner Emma	Billings		4				100	400	500
Stivers Rebecca A	Phillips		11				90	280	370
Smith Eleanor J	Rucks		578				160	300	460
Stonebraker Hannah	Phillips			243			90	200	290
Switzer Haley M	Edwards		12				90	285	375
Scott Matthew & R	Billings		6				80	90	170
Steele M E	O.P. 45ft			2			300	400	700
Shurr John A & L	Brants 6 th		1				100	175	275
Sloan Mary	Edwards		8				90	300	
Do	"		9				80	50	520
Small Ed & Penmelia	Brants		14				100	800	
Do	"		15				50	200	
Do	"		21				75		
Do	"		22				75		
Do	Br 1 E 4 ⁵⁸ _a					13	125	225	1650

TOWN OF

Raynetown

NAMES OF OWNERS	ADDITION OR SUBDIVISION	In-Lots	Out-Lots	Parts of In-Lots	Parts of Out-Lots	No. Square or Block	Value of Lots, with-out Improvements	Value of Improve-ments	Value of Lots and Improvements
Shultz Riza Mrs	Pt 22 ^{05a} 1874					24	40	150	190
Small Fannie E	O.P.	18+19					200	500	700
Small Dimmie C	Brants 3d		8				125	700	825
Snook James	Rucks		3				50	100	150
Stockdale Lydia	Edwards 3d		12				50	300	350
Snyder Jno. M. & C. A.	Ridens		9+10				150	925	1075
Shultz Mrs E	Phillips		1				90	200	290
Snyder Amelia A.	Ridens		5+6	7+8			125	450	575
Smith Polly J	Billings			5			120	450	570
Stover Frank H	Pt 22 1874 ^{1.50a}					19	125	25	
do	Edwards		2				100	20	270
Shelley Mrs J	O.P.	28+29					150	500	650
Geo Shelley	Pt 22 1874 ^{18a}					39	110	200	310
Skaggs Saml E	Edwards 3		3				50	230	280
Shuler Saml and Jno Ch.	Pt 22 1874 ^{08a}		33				135	540	675
Snyder Chas. A.	" " " ^{25a}					54	60	80	140
Shuler Saml R	Billings				Pt 1+2		100	400	500
Shuler Jno. Ch.	" " "				1+2		100	700	800
Smearinger F M	Brants		6+7				300	750	1050
Simms Hester A.	Munns		12				100	350	450
Sutton Cora B	O.P. Pt 4						80	200	280
Thompson Mrs F & M J	O.P.		11				150	600	750
Trustees L.O.O.F #330	" "				22		250	950	1200
Trustees F & A M #302	Pt 22 1874 ^{13a}						300	1200	1500
Taylor Dora G & Elig	O.P.				7		135	365	500
Taylor Elig	Edwards		13				90	260	350
Trustees Raynetown	Pt 22 1874 ^{05a}					37	100		100

TOWN OF

Weymouth

NAMES OF OWNERS	ADDITION OR SUBDIVISION	In-Lots	Out-Lots	Parts of In-Lots	Parts of Out-Lots	No. Square or Block	Value of Lots, with-out Improvements	Value of Improve-ments	Value of Lots and Improvements
White Malinda	Q.P.			27		35	75	100	175
Do	Pt E ² A ¹ W ¹ 500								
Westfall C C	Brants 1		14				1250	780	900
Wood Amelia A.	" 3d		15				100	300	400
Westfall Vezev	Pt W ² N ¹ 1000					51	80	60	
Do	Renss		6				60	200	400
West John H	Brants 5th				67		90	300	
Do	Phillips				2		40	100	530
Warren O & M S	Pt W ² A ¹ 410					42	110	300	410
Westfall Wm & S. E.	Edwards		1				100	425	525
Watson Norris W	Brants 5th		17				100	300	
Do	"		14				80		480
Westfall Martha A	" 3d				16		50	150	200
Widener Sarah E	" 2		23				90	300	
Do	Pt W ² A ¹ 2340					47	150		540
Wilson Katie B	Brants 2		20				100	350	450
Whittington Wm J	Pt W ² A ¹ 480					49 } 50 }	80	300	380
Wilkinson Carl & L. E.	" E ² A ¹ 310					8	120	700	820
Zuck Jas F	Q.P.			23			250	900	1150
Zerfach Martin & M	"	13					100	400	500
Zook Kate & M. E.	Brants 4 E ²		1				50	100	150
Zuck Wm E	" 1		4				120	350	470
Zuck Catharine E	" 5		10				700	400	
Do	"		13				100		600
Zuck Eliza J	"		12				90		90
Zuck John J.	"		3	4			160	600	760



Country Road 40'

P & E DIVISION Bldg.

Stock Yards

EAST ST 40'

D. RUSK'S

ADD.

LIBERTY ST 54'

W. RIDER'S

VINE STREET 60' WIDE

PHILLIP'S

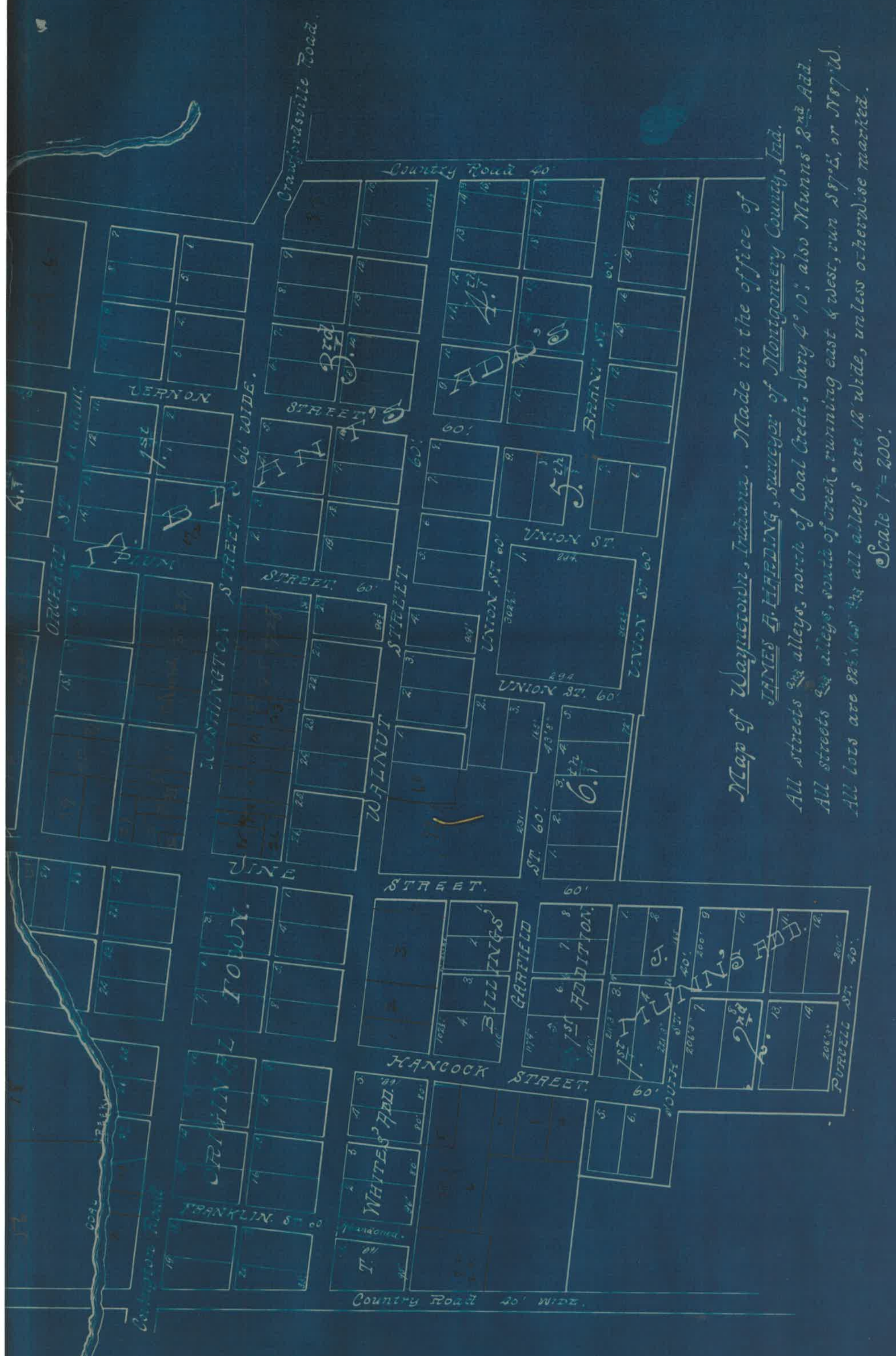
ADD.

UNION ST

MARKET STREET 60'

1 2 3 4 5 6 7
8 9 10 11 12 13 14
15 16 17 18 19 20 21
22 23 24 25 26 27 28
29 30 31 32 33 34 35
36 37 38 39 40 41 42
43 44 45 46 47 48 49
50 51 52 53 54 55 56
57 58 59 60 61 62 63
64 65 66 67 68 69 70
71 72 73 74 75 76 77
78 79 80 81 82 83 84
85 86 87 88 89 90 91
92 93 94 95 96 97 98
99 100 101 102 103 104 105
106 107 108 109 110 111 112
113 114 115 116 117 118 119
120 121 122 123 124 125 126
127 128 129 130 131 132 133
134 135 136 137 138 139 140
141 142 143 144 145 146 147
148 149 150 151 152 153 154
155 156 157 158 159 160 161
162 163 164 165 166 167 168
169 170 171 172 173 174 175
176 177 178 179 180 181 182
183 184 185 186 187 188 189
190 191 192 193 194 195 196
197 198 199 200 201 202 203
204 205 206 207 208 209 210
211 212 213 214 215 216 217
218 219 220 221 222 223 224
225 226 227 228 229 230 231
232 233 234 235 236 237 238
239 240 241 242 243 244 245
246 247 248 249 250 251 252
253 254 255 256 257 258 259
260 261 262 263 264 265 266
267 268 269 270 271 272 273
274 275 276 277 278 279 280
281 282 283 284 285 286 287
288 289 290 291 292 293 294
295 296 297 298 299 300 301
302 303 304 305 306 307 308
309 310 311 312 313 314 315
316 317 318 319 320 321 322
323 324 325 326 327 328 329
330 331 332 333 334 335 336
337 338 339 340 341 342 343
344 345 346 347 348 349 350
351 352 353 354 355 356 357
358 359 360 361 362 363 364
365 366 367 368 369 370 371
372 373 374 375 376 377 378
379 380 381 382 383 384 385
386 387 388 389 390 391 392
393 394 395 396 397 398 399
400 401 402 403 404 405 406
407 408 409 410 411 412 413
414 415 416 417 418 419 420
421 422 423 424 425 426 427
428 429 430 431 432 433 434
435 436 437 438 439 440 441
442 443 444 445 446 447 448
449 450 451 452 453 454 455
456 457 458 459 460 461 462
463 464 465 466 467 468 469
470 471 472 473 474 475 476
477 478 479 480 481 482 483
484 485 486 487 488 489 490
491 492 493 494 495 496 497
498 499 500 501 502 503 504
505 506 507 508 509 510 511
512 513 514 515 516 517 518
519 520 521 522 523 524 525
526 527 528 529 530 531 532
533 534 535 536 537 538 539
540 541 542 543 544 545 546
547 548 549 550 551 552 553
554 555 556 557 558 559 560
561 562 563 564 565 566 567
568 569 570 571 572 573 574
575 576 577 578 579 580 581
582 583 584 585 586 587 588
589 590 591 592 593 594 595
596 597 598 599 600 601 602
603 604 605 606 607 608 609
610 611 612 613 614 615 616
617 618 619 620 621 622 623
624 625 626 627 628 629 630
631 632 633 634 635 636 637
638 639 640 641 642 643 644
645 646 647 648 649 650 651
652 653 654 655 656 657 658
659 660 661 662 663 664 665
666 667 668 669 670 671 672
673 674 675 676 677 678 679
680 681 682 683 684 685 686
687 688 689 690 691 692 693
694 695 696 697 698 699 700
701 702 703 704 705 706 707
708 709 710 711 712 713 714
715 716 717 718 719 720 721
722 723 724 725 726 727 728
729 730 731 732 733 734 735
736 737 738 739 740 741 742
743 744 745 746 747 748 749
750 751 752 753 754 755 756
757 758 759 760 761 762 763
764 765 766 767 768 769 770
771 772 773 774 775 776 777
778 779 780 781 782 783 784
785 786 787 788 789 790 791
792 793 794 795 796 797 798
799 800 801 802 803 804 805
806 807 808 809 810 811 812
813 814 815 816 817 818 819
820 821 822 823 824 825 826
827 828 829 830 831 832 833
834 835 836 837 838 839 840
841 842 843 844 845 846 847
848 849 850 851 852 853 854
855 856 857 858 859 860 861
862 863 864 865 866 867 868
869 870 871 872 873 874 875
876 877 878 879 880 881 882
883 884 885 886 887 888 889
890 891 892 893 894 895 896
897 898 899 900 901 902 903
904 905 906 907 908 909 910
911 912 913 914 915 916 917
918 919 920 921 922 923 924
925 926 927 928 929 930 931
932 933 934 935 936 937 938
939 940 941 942 943 944 945
946 947 948 949 950 951 952
953 954 955 956 957 958 959
960 961 962 963 964 965 966
967 968 969 970 971 972 973
974 975 976 977 978 979 980
981 982 983 984 985 986 987
988 989 990 991 992 993 994
995 996 997 998 999 1000

Country Road 40' WIDE



Map of Waynetown, Indiana. Made in the office of
 JAMES H. HARDING, surveyor of Montgomery County, Ind.

All streets $\frac{1}{2}$ alleys, north of Coal Creek, vary $4^{\circ} 10'$, also Munns' 2nd Add.
 All streets $\frac{1}{2}$ alleys, south of creek, running east & west, run $S 87^{\circ} E$, or $N 87^{\circ} W$.
 All lots are 80' x 120' by all alleys are 12' wide, unless otherwise marked.

Scale 1" = 200'
 J.H.M.

