

Assessor's Plat Book

W/30/1/1/1 Township.

MONTGOMERY COUNTY

...1907...

**Assessor's Plat Book**  
**Wayne Township**  
**Montgomery County,**  
**Indiana**

**1907**

Last Name	First Name	Page	Notes
Anglin	John Anad Laura I	27, 28	
Bailey	Arch E	65, 66	
Bailey	Jno Jr	55, 56	
Ball	Benjamin	71, 72	
Ball	Sarah A	61, 62	
Barnett	D W	61, 62	
Barnett	John	61, 62	
Barns	Francis M	27, 28	
Beam	J Y	67, 68	
Bennett	Wm W	17, 18	
Biddle	A R and Jennie	3, 4	
Biddle	John P	1, 2, 11, 12	
Biddle	John P and M	27, 28	
Biddle	John W	17, 18	
Biddle	Phillip A	17, 18	
Biddle	Samuel T	15, 16, 23, 24	
Biddle	Thom J and E R	23, 24	
Bidle	John W	15, 16	
Binnes	Moze	65, 66	
Blackford	James and J	3, 4, 13, 14	
Blackford	James B and J	15, 16	
Blackford	Jno W	67, 68	
Bolen	George	13, 14	
Boraker	Geo M	63, 64	
Bottorff	Martha A	53, 54	
Bounnell	H M	43, 44	
Brant	Mary J	31, 32, 33, 34	
Brant	Matthias	27, 28, 43, 44	
Bratton	Geo W	35, 36, 37, 38	
Breaks	Calvin	31, 32	
Breaks	James R	33, 34, 35, 36	
Breaks	W C	31, 32	
Brown	J A and M E	53, 54	
Bunnell	Jackson A	5, 6	
Bunnell	Jackson and wife	19, 20	
Byres	Allen and Mary	51, 52	
Cavin	Frank and E C	27, 28	
Cedars	Edna "etal"	69, 70	
Cedars	G W and M E	71, 72	
Cedars	John	71, 72	
cemetery		8, 10, 16, 18, 28, 30, 58, 64	
church		20, 58, 60	
Clarkston	Ida M	7, 8	
Clarkston	Walter	11, 12	
Clevenger	W R	55, 56	
Combs	L J and C	27, 28	
Conner	John L	35, 36	
Cooper	Favid F	59, 60	
Cooper	Harry and J	63, 64	
Courtney	Thomas	19, 20, 21, 22, 29, 30	
Curtis	Levi	1, 2, 11, 12	heirs
Davidson	Nannie "etal"	19, 20	
Davis	Isaac	33, 34, 37, 38, 39, 40, 47, 48, 59, 60	
Davis	Isaac and Ida	53, 54	
Donaldson	James M	33, 34, 35, 37, 38	
Doss	William R	47, 48	
Doss	Wm R	25, 26, 35, 36	
Dwiggins	Isaac	35, 36	
Earl	Enoch	27, 28	
Fink	Isaac	43, 44	
Fletcher	Granvill	27, 28	
Fletcher	William	67, 68	
Folick	J C and Wm A	27, 28, 29, 30	
Fouts	Mary V	1, 2	
Fouts	Wm H	1, 2	
Fowler	Charlotta	5, 6	
Fowler	Lillie T	19, 20	
Fowler	Winfield and wife	19, 20	
Foxworthy	Daniel G	25, 26, 27, 28	
Freeman	John C	57, 58	
Fruits	Estella	19, 20	
Fruits	Gerusha	71, 72	
Fuller	Gilbet and L B	7, 8	
Garland	Samuel and T	67, 68	
Glaze	James and J	3, 4	
Goff	Chas M and M M	33, 34	
Grancis	John P	5, 6	
Gray	Abner K	63, 64	
Gray	Geo B	57, 58	
Gray	James B	45, 46, 49, 50	
Gray	James B and M A	59, 60	

Gray	Jas and S E	63, 64	
Gray	Joseph M	63, 64	
Gray	Wm D	51, 52, 53, 54	
Green	Geo	51, 52	
Green	Geo W	45, 46	
Green	Robert H	51, 52	
Grenard	Malinda	3, 4	
Grenard	Simeon and M	21, 22	
Grove	Aquilla W	3, 4, 5, 6	
Hall	Edward F	61, 62	
Hall	Emaline R	61, 62	
Hamilton	Mary M	27, 28, 29, 30	
Har	H L	43, 44	
Harlow	Francis M	33, 34	
Harlow	Fred D	55, 56	trustee
Harlow	Nancy A "etal"	59, 60, 61, 62	
Harpel	A D	61, 62	
Harpel	John	61, 62, 63, 64	
Harshbarger	Isaac	7, 8	
Harshbarger	L and S A	7, 8	
Harvey	F W	43, 44	
Hatt	Wm V	1, 2	
Hayes	John R	13, 14	
Hayes	Lavina	13, 14	
Hayes	Leonidas J	13, 14	
Health	Wm D and Sarah	39, 40	
Henderson	Alex	49, 50	
Hendrick	Mary	69, 70	
Hendricks	Jas W	49, 50, 69, 70	
Henthorn	Wm A	1, 2, 11, 12	
Hesler	B F	35, 36	
Hesler	B T	13, 14	
Holman	Thomas M	7, 8	
Hopping	Geo	65, 66	
Huckery	Amanda E	67, 68, 69, 70	
Huckery	C F and M E	67, 68, 69, 70	
Huckery	Fred K	69, 70	
Huff	J L	71, 72	
Hunter	Isaiah and J and wife	61, 62, 71, 72	
Hurt	W J and S C	27, 28	
Hutchison	Amy J	9, 10, 15, 16	
Hutchison	Geo	1, 2	
Hutchison	John P	1, 2	
Hutcison	Benjamin	27, 28	
Inlow	E C and C M	27, 28	
Johnson	John P	3, 4	
Jones	Isaac	31, 32	
Kemp	Stephen E	3, 4	
Keys	Jason	45, 46	
Keys	Mary M "etal"	51, 52	
Kinkle	Jacob A	5, 6	
Kline	Mahail F	25, 26	
Kline	R L	25, 26	
Lewis	William B	61, 62	
Lidster	Flossie and Pearl	3, 4	
Livengood	Thos	53, 54	
Lowe	Sanford	27, 28, 29, 30	
Lucas	Wm H	27, 28	
Luse	Amos M and Joanna	43, 44	
Luse	Amos M and M J	53, 54	
Mathews	Timothy	49, 50, 51, 52	
McBroom	Ithmar W	5, 6	
McCarthy	Hugh	27, 28	
McClure	Fred	27, 28	
McCollum	John W and L L	27, 28, 29, 30	
McKinley	Jacob	41, 42	
McKnight	Minnie	65, 66	
Merrell	Basil T	21, 22	
Merrell	John D	7, 8	
Merrell	Maud E	33, 34	
Merrell	W S and Maud E	33, 34	
Miller	C E	19, 20	
Miller	James G	7, 8	
Mills	Thomas J	23, 24	
Moffett	Wm F	35, 36	
Monroe	Rhoda A	33, 34, 35, 36	
Moore	Dennis C	9, 10	
Moore	Francis	35, 36	
Moore	Walter M	7, 8	
Moore	Wm A	9, 10	
Mullen	Wm H	61, 62	
Munns	Anna	65, 66	
Munns	John H	43, 44	
Munns	William	25, 26, 27, 28, 45, 46, 47, 48, 51, 52	
Myer	David	29, 30, 43, 44	
Nerrell	W B	27, 28	
Newel	Cora M	17, 18, 31, 32	
Nixon	Samuel and M B	71, 72	
Osborn	W E	71, 72	
Osborn	Wm E	69, 70	

Patton	Howard	39, 40	
Petro	Elizabeth B	13, 14, 15, 16, 33, 34	
Phillips	John W	11, 12	
Philpott	Winfield	37, 38	
Pierce	John	21, 22	
Pierce	Joseph M	21, 22	
Pierson	Andy and E	3, 4	
Pitinger	Wm	43, 44	
Quick	Elizabeth	17, 18	
Quick	Jackson	9, 10	
Quick	James A	9, 10	
Quillin	Thomas A	13, 14	
Ranklin	Emma F	55, 56	
Remley	Ambrose	39, 40, 41, 42, 57, 58, 63, 64	
Remley	Ira C	39, 40	
Remley	J E and E	45, 46	
Remley	John W and Ethel	57, 58	
Renicker	Martha J	19, 20	
Rider	William	23, 24, 27, 28, 29, 30	
Rivers	J H and Cora M	5, 6	
Rivers	James H	5, 6	
Runyan	Nancy A	21, 22	
Rusk	David	5, 6, 19, 20	
Rusk	Dennis	19, 20	
Rusk	Squire	3, 4, 23, 24, 27, 28	
Sanders	James N	17, 18	
Sayeres	Chas B	1, 2	
Sayeres	Elston and Catharine	1, 2	
Sayres	Elston	3, 4	and Catharine A Sayers
Schenck	Edgar	41, 42, 55, 56	
Schenck	J O	59, 60	
Schenck	Ollie	49, 50, 71, 72	
Schlosser	Joseph and Fannie	27, 28	
school		10, 18, 20, 24, 30, 52, 62	
Shanklin	M E	55, 56	
Shuemaker	Jas J	9, 10, 15, 16	
Simpson	Anna M	19, 20	
Singer	John	55, 56, 57, 58	
Singer	M and J	71, 72	
Singer	Melissa	69, 70	
Singer	Melissa and J	69, 70	
Skanklin	Jas H	41, 42	
Sloan	Mary F	27, 28	
Small	John	45, 46	
Small	Sarah M	29, 30	
Smith	Hattie E	27, 28, 29, 30	
Smith	John M	25, 26	
Smith	Wm S	29, 30	
Snyder	Mary F	11, 12	
Snyder	O N	63, 64	
Steel	James	35, 36	
Stout	Alvin J and L	55, 56	
Stout	B F and Emaline	57, 58	
Stout	Oscar W	55, 56	
Stover	Frank and E C	27, 28	
Straub	Florence	53, 54	
Stull	John and A C	13, 14	
Swank	C E and Dollie	9, 10	
Swank	Dollie E and C E	15, 16	
Swank	John and M E	17, 18	
Switzer	Abram C	57, 58	
Switzer	Harriet	59, 60	
Switzer	James E	61, 62, 63, 64	
Switzer	Martha A	59, 60	
Switzer	Mary C	27, 28	
Switzer	Wm	59, 60	
Thomas	James	53, 54	
Thomas	James N	11, 12	
Thompson	Albert T	25, 26, 47, 48	
Thompson	Daniel T	25, 26	
Thompson	Frank	63, 64	
Thompson	John S	45, 46, 47, 48	
Thompson	Luella K	47, 48	
Thompson	Thos C	63, 64	
Thompson	Wm T	47, 48	
Utterback	A J	7, 8	
Utterback	A J and M F	7, 8	
Utterback	J C	53, 54	
Utterback	John	9, 10	
Utterback	John G	7, 8	
Utterback	John G and M P	7, 8	
Vaughn	Perl L	23, 24	
Wagner	F M and F E	53, 54	
Walters	Henry	41, 42	
Walters	Henry	55, 56	heirs
Warrick	Oren F	51, 52, 53, 54	
Wert	John H	27, 28	
Westfall	Wm and S	27, 28	
Whitaker	Robert	1, 2	
White	Mattie D	13, 14, 15, 16	

White	Wm M	31, 32	
Wilkinson	A L "etal"	43, 44	
Williams	Louisa	43, 44, 45, 46, 51, 52, 53, 54	
Williams	Mattie T	37, 38	
Willkinson	Jas and M A	27, 28	
Wilson	Hallie A	61, 62	
Wilson	Minnie E	29, 30	
Wood	Elizabeth	57, 58	
Wood	Wm H	11, 12	
Work	Robert M "etal"	67, 68	
Zerface	Jacob and S A	11, 12	
Zigler	Cora M	5, 6	

Key

Schoolhouse



Church



Residence



Barn



Dirt Road



Gravel Road



County Road



Railroad



Cemetery

Cem.

# MONTGOMERY COUNTY, INDIANA, 190

Assessor's Plat-Book for

Wayne

Township, No.

VIQUESNEY PRINTING CO., TERRE HAUTE, IND.

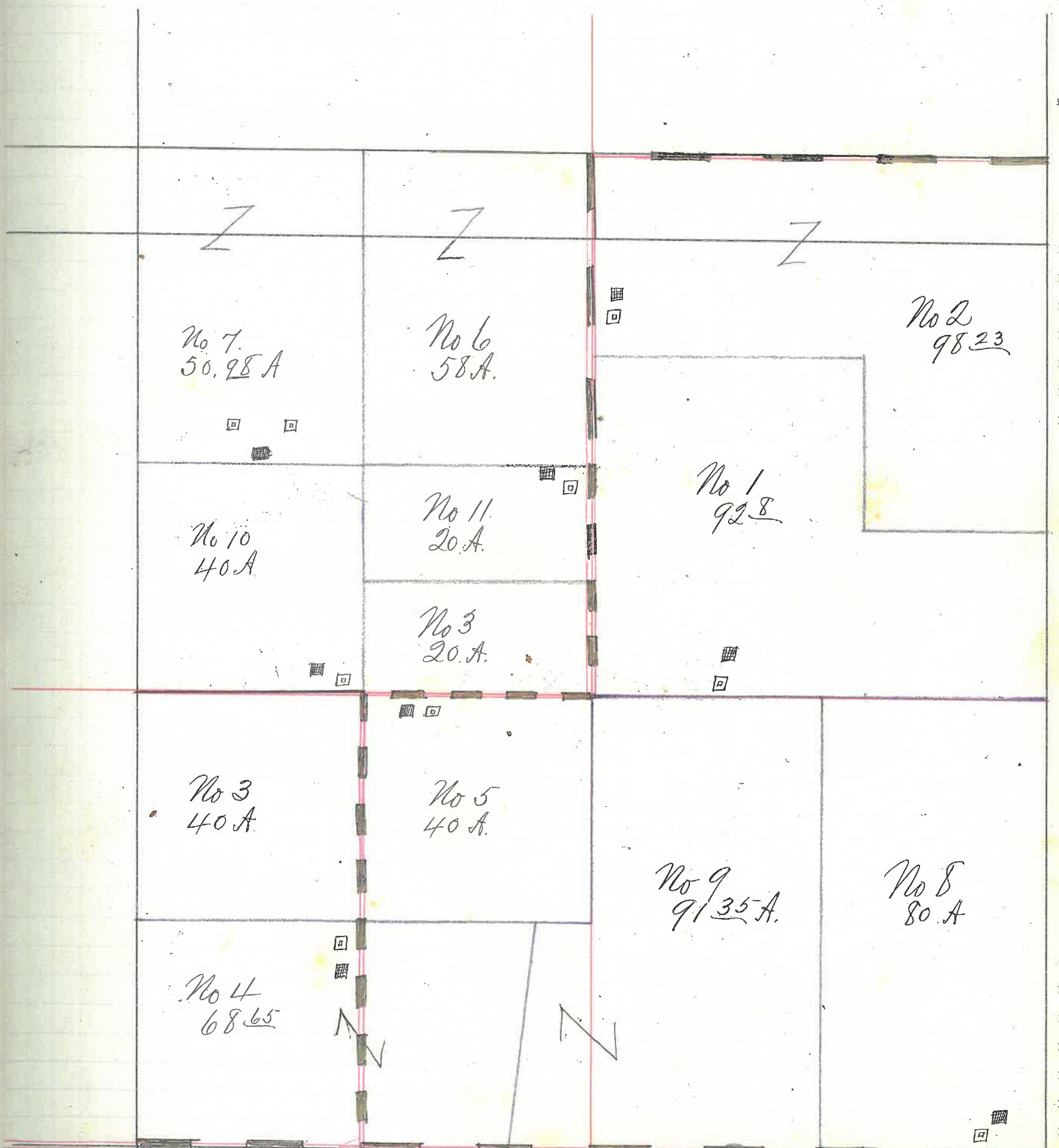
NAMES OF OWNERS	Number on Plat.	DESCRIPTION	Section	Township	Range	Acres	Hundredths	Value of Land	Value of Improvements	Value of Lands and Improvements
Biddle John P.	1	Pt NE <sup>4</sup>	1	19	6	92	8	2850	350	3200
Curtis Levi H. H.	2	Pt NE <sup>4</sup>	1	"	"	98	23	3100	500	3600
Faunt Mary V.	3	NW <sup>4</sup> SW <sup>4</sup>	"	"	"	40		1300		1300
" " "	"	S <sup>2</sup> SE <sup>4</sup> NW <sup>4</sup>	"	"	"	20		620		620
Faunt Wm. H.	4	Pt S <sup>2</sup> SW <sup>4</sup>	"	"	"	68	65	2100	500	2600
Hatt Wm. V.	5	NE <sup>4</sup> SW <sup>4</sup>	"	"	"	40		1300	120	1420
Hutchison Geo.	6	Pt E <sup>2</sup> NW <sup>4</sup>	"	"	"	50		1750	350	2100
Hutchison John.	7	Pt Pt <sup>2</sup> NW <sup>4</sup>	"	"	"	50	98	1600	425	2025
Henthorn Wm. A.	8	E <sup>2</sup> SE <sup>4</sup>	"	"	"	80		2600	500	3100
Sayers Ediston Catharine	9	W <sup>2</sup> SE <sup>4</sup>	"	"	"	80		2600		2600
" " "	"	Pt SE <sup>4</sup> SW <sup>4</sup>	"	"	"	11	35	350		350
Sayers Chas. B.	10	SW <sup>4</sup> NW <sup>4</sup>	"	"	"	40		1300	550	1850
Whitaker Robert	11	N <sup>2</sup> SE <sup>4</sup> NW <sup>4</sup>	"	"	"	20		620	225	845
						699 29 22 090		35 20		25610



SECTION No. 1

Congressional Township No. 19, R. 6

SCALE---Forty rods to an inch, or ten rods to a space, Congress Land, which is one mile square for a section.  
Number of acres in this Section, according to the United States Survey



160 150 140 130 120 110 100 90 80 70 60 50 40 30 20 10 1 10 20 30 40 50 60 70 80 90 100 110 120 130 140 150 160

# MONTGOMERY COUNTY, INDIANA, 190

Assessor's Plat-Book for

Wayne

Township, No.

VIQUESNEY PRINTING CO., TERRE HAUTE, IND.

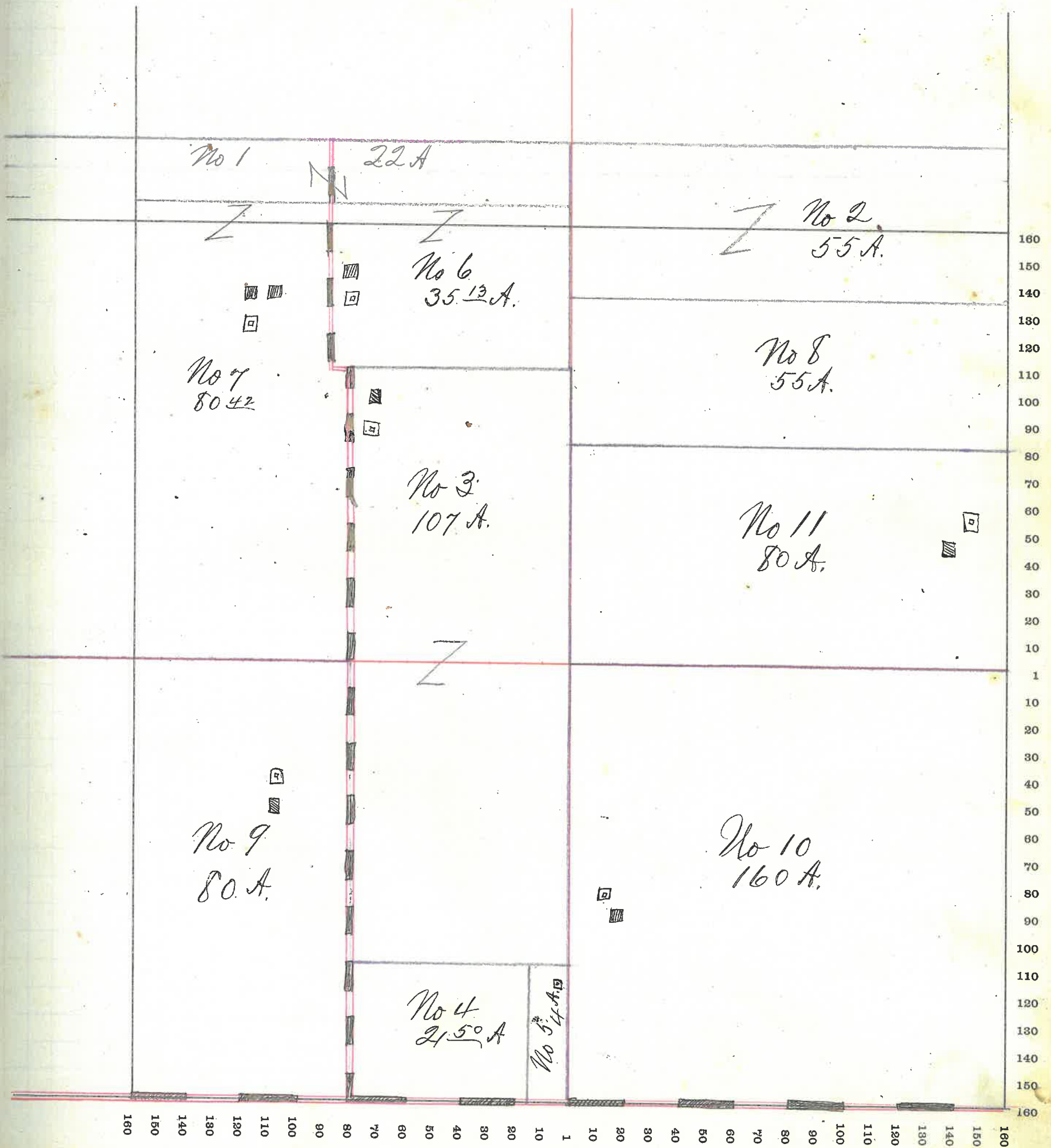
NAMES OF OWNERS	Number on Plat.	DESCRIPTION	Section	Township	Range	Acres	Hundredths	Value of Land	Value of Improvements	Value of Lands and Improvements
Blackford James & J.	1	Pt. NW <sup>4</sup>	2	19	6	22.		750	325	1075
Riddle A. & Jennie	2	Pt. NE <sup>4</sup>	"	"	"	55		1700		1700
Spours Aquella M.	3	Pt. SW <sup>4</sup> + Pt. NW <sup>4</sup>	"	"	"	107		3210	900	4110
Trenard Malinda	4	Pt S <sup>2</sup> SW <sup>4</sup>	"	"	"	21	50	675		675
Glaze James	5	Pt S <sup>2</sup> SW <sup>4</sup>	"	"	"	4		130	40	170
Johnson John	6	Pt N <sup>2</sup> NW <sup>4</sup>	"	"	"	35	13	1125	180	1305
Kemp Stephen E.	7	W <sup>2</sup> NW <sup>4</sup>	"	"	"	80	42	2400	350	2750
Lidster Flossie & Pearl	8	Pt NE <sup>4</sup>	"	"	"	55		1800		1800
Pierson Andy & E.	9	W <sup>2</sup> SW <sup>4</sup>	"	"	"	80		2500	250	2750
Rusk Squire	10	SE <sup>4</sup>	"	"	"	160		5100	250	5350
{ Doyce Elston	11	S <sup>2</sup> NE <sup>4</sup>	"	"	"	80		2600	700	3300
{ Now Catharine A Doyce										

700 05 21900 2995 24985

SECTION No. 2

Congressional Township No. 19, R. 6

SCALE---Forty rods to an inch, or ten rods to a space, Congress Land, which is one mile square for a section.  
Number of acres in this Section, according to the United States Survey



# MONTGOMERY COUNTY, INDIANA, 190

Assessor's Plat-Book for

Volume

Township, No.

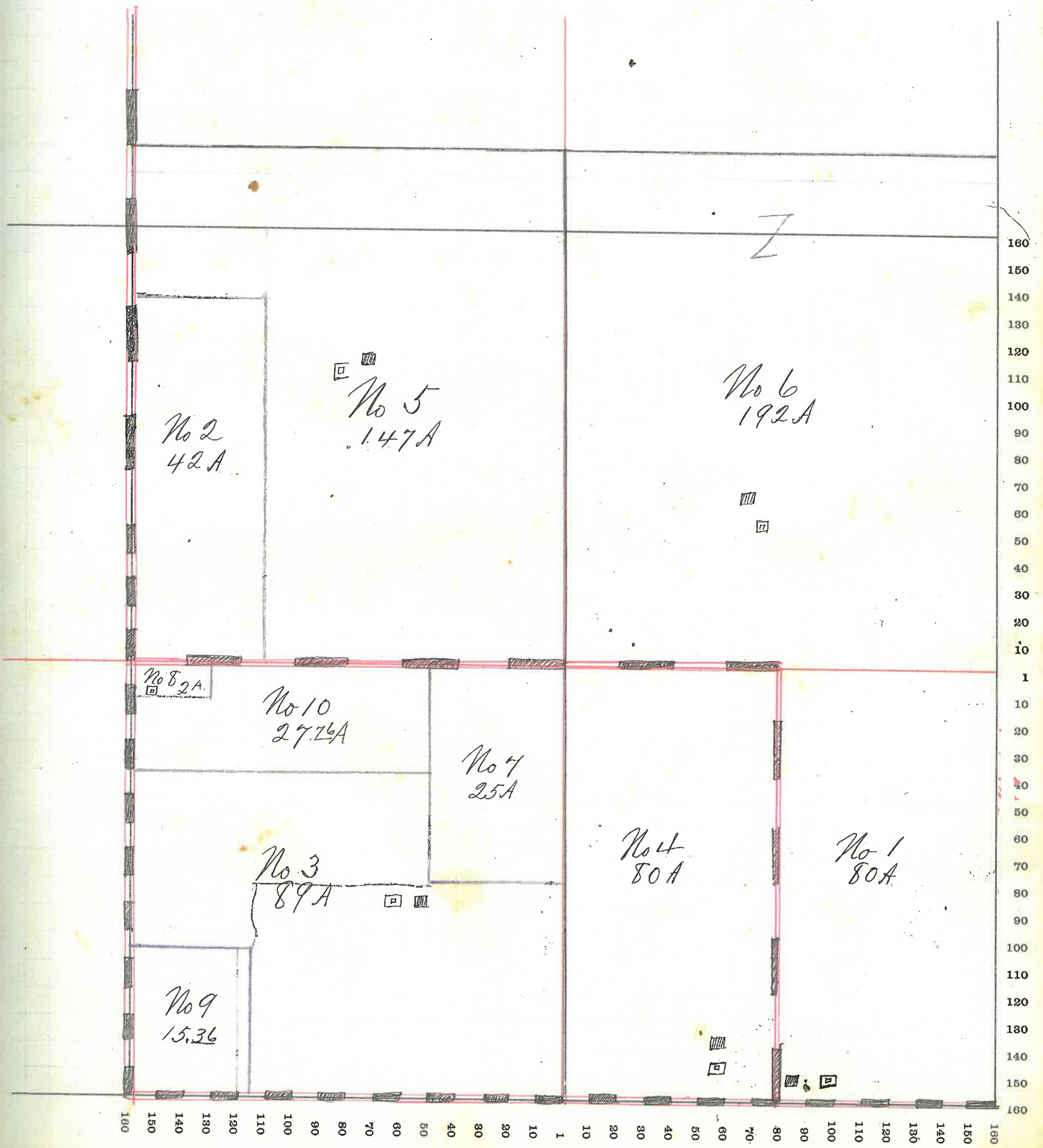
VIQUESNEY PRINTING CO., TERRE HAUTE, IND.

NAMES OF OWNERS	Number on Plat.	DESCRIPTION	Section	Township	Range	Acres	Hundredths	Value of Land	Value of Improvements	Value of Lands and Improvements		
Sunnell Jackson A.	1	E <sup>2</sup> SE <sup>4</sup>	3	19	6	80		2600	850	3450		
Fowler Charlotte	2	Pt W <sup>2</sup> NW <sup>4</sup>	"	"	"	42		1300		1300		
Francis John	3	Pt S W <sup>4</sup>	"	"	"	89		2750	800	3550		
Grove Aquilla W.	4	W <sup>2</sup> SE <sup>4</sup>	"	"	"	80		2600	325	2925		
Kunkle Jacob A.	5	Pt N W <sup>4</sup>	"	"	"	147		4600	650	5250		
McTroom Itamar W.	6	NE <sup>4</sup>	"	"	"	192		5800	400	6200		
Rivers J. H. & Cora M. Rivers	7	Pt N <sup>2</sup> SW <sup>4</sup>	"	"	"	25		800	100	900		
Rivers James H.	8	Pt W <sup>2</sup> SW <sup>4</sup>	"	"	"	2		70	250	320		
Rush David	9	Pt SW <sup>4</sup> SW <sup>4</sup>	"	"	"	15	36	525		525		
Zigler Cora M.	10	Pt W <sup>2</sup> SW <sup>4</sup>	"	"	"	27	76	825		825		
								700	12	21870	3375	25245

SECTION No. 3

Congressional Township No. 19, R. 6

SCALE---Forty rods to an inch, or ten rods to a space, Congress Land, which is one mile square for a section.  
Number of acres in this Section, according to the United States Survey



# MONTGOMERY COUNTY, INDIANA, 190

Assessor's Plat-Book for

Township, No. \_\_\_\_\_

VIOUESNEY PRINTING CO., TERRE HAUTE, IND.

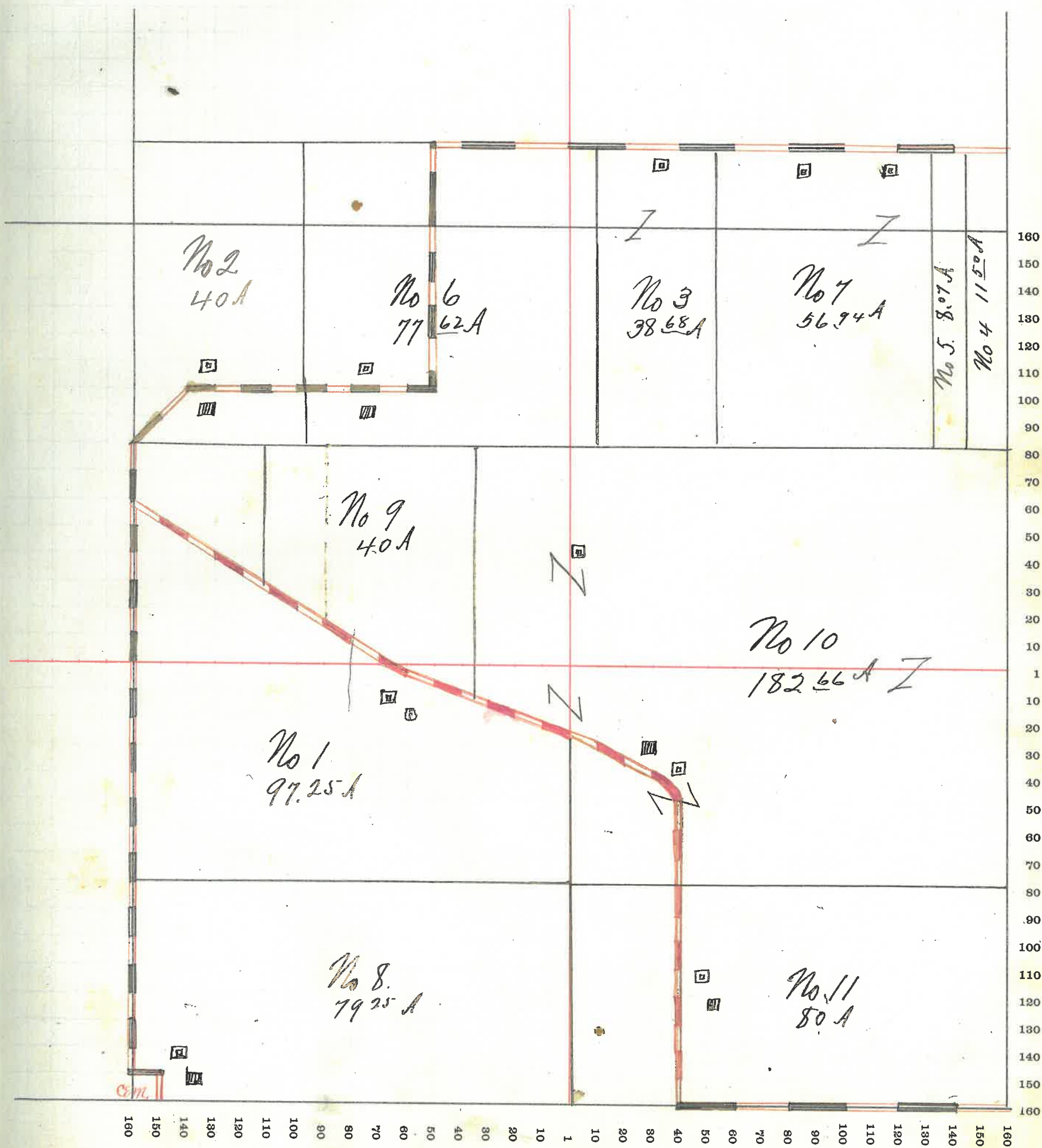
Wayne

NAMES OF OWNERS	Number on Plat.	DESCRIPTION	Section	Township	Range	Acres	Hundredths	Value of Land	Value of Improvements	Value of Lands and Improvements
Clarkston Ida M.	1	pt W <sup>2</sup>	4	19	5	97	25	3500		3500
Juller Gilbert & L.B.	2	" N <sup>4</sup>	"	"	"	40		1360	700	2060
Hashbarger Isaac	3	" NE <sup>4</sup>	"	"	"	38	68	1175		1175
Hashbarger L & A	4	" NE <sup>4</sup>	"	"	"	11	50	350		350
Holman Thomas M.	5	" NE <sup>4</sup>	"	"	"	8	07	250		250
Merrill John D.	6	" N <sup>4</sup>	"	"	"	77	62	2525	250	2775
Miller James L.	7	" NE <sup>4</sup>	"	"	"	56	94	1750	300	2050
Moore Walter M.	8	" S <sup>4</sup>	"	"	"	79	25	2800	350	3150
Utterback A J M F	9	" N <sup>2</sup>	"	"	"	40		1500		1500
Utterback A. J.	10	" N <sup>2</sup> NE <sup>4</sup>	"	"	"	180	00	2880	1200	4080
John G Utterback	"	" N <sup>2</sup> SE <sup>4</sup>	"	"	"	80				
Utterback John G.	11	" S <sup>2</sup> SE <sup>4</sup>	"	"	"	80		2880	1200	4080
" " "AMP.	12	" N <sup>2</sup>	"	"	"	102	66	3500		3500
						711 97		24470	4000	28470

SECTION No. 4

Congressional Township No. 19, R. 5

SCALE---Forty rods to an inch, or ten rods to a space, Congress Land, which is one mile square for a section.  
Number of acres in this Section, according to the United States Survey



# MONTGOMERY COUNTY, INDIANA, 190

Assessor's Plat-Book for Wayne Township, No. \_\_\_\_\_

VIQUESNEY PRINTING CO., TERRE HAUTE, IND.

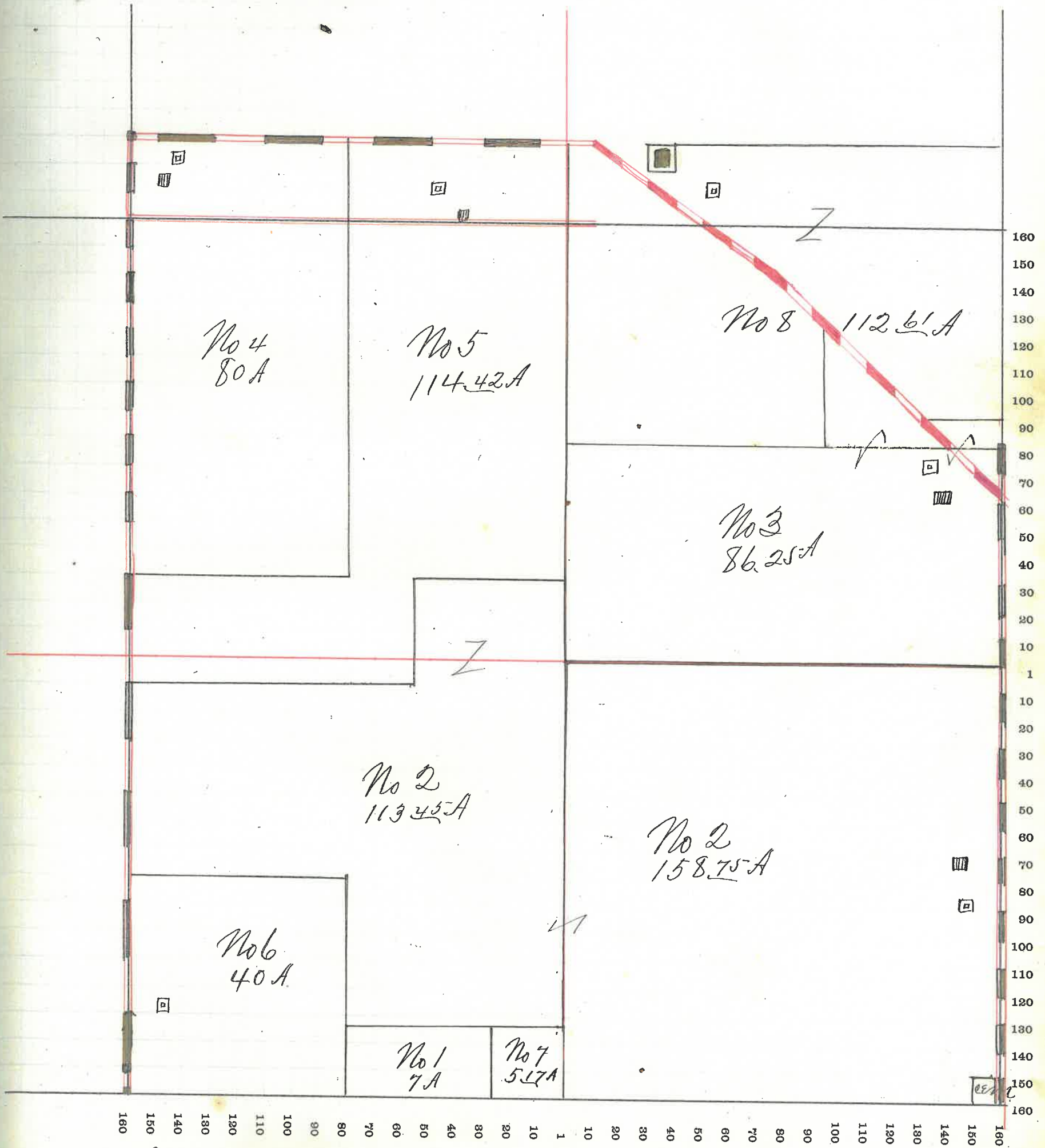
NAMES OF OWNERS	Number on Plat.	DESCRIPTION	Section	Township	Range	Acres	Hundredths	Value of Land	Value of Improvements	Value of Lands and Improvements
Hutchison Amos J.	1	pt E <sup>2</sup> SW <sup>4</sup>	5	19	6	7		230		230
Moore Dennis C.	2	" SE <sup>4</sup>	"	"	"	158	75			
" " "	"	" N <sup>2</sup>	"	"	"	113	45	9240	600	9840
Moore Wm A.	3	" E <sup>2</sup>	"	"	"	86	25	3080	1250	4330
Quick James A.	4	" N <sup>2</sup> SW <sup>4</sup>	"	"	"	80		2900	1100	4000
Quick Jackson.	5	" N <sup>2</sup>	"	"	"	114	42	4100	800	4900
Swank C. E. & D. C.	6	SW <sup>4</sup> SW <sup>4</sup>	"	"	"	40		1400	260	1660
Shumaker Jas J.	7	" E <sup>2</sup> SW <sup>4</sup>	"	"	"	5	17	160		160
Ullrich John P.	8	" NE <sup>4</sup>	"	"	"	112	61	3825	450	4275



SECTION No. 5

Congressional Township No. 19, R. 5

SCALE---Forty rods to an inch, or ten rods to a space, Congress Land, which is one mile square for a section.  
Number of acres in this Section, according to the United States Survey.....



# MONTGOMERY COUNTY, INDIANA, 190

Assessor's Plat-Book for

Wayne

Township, No.

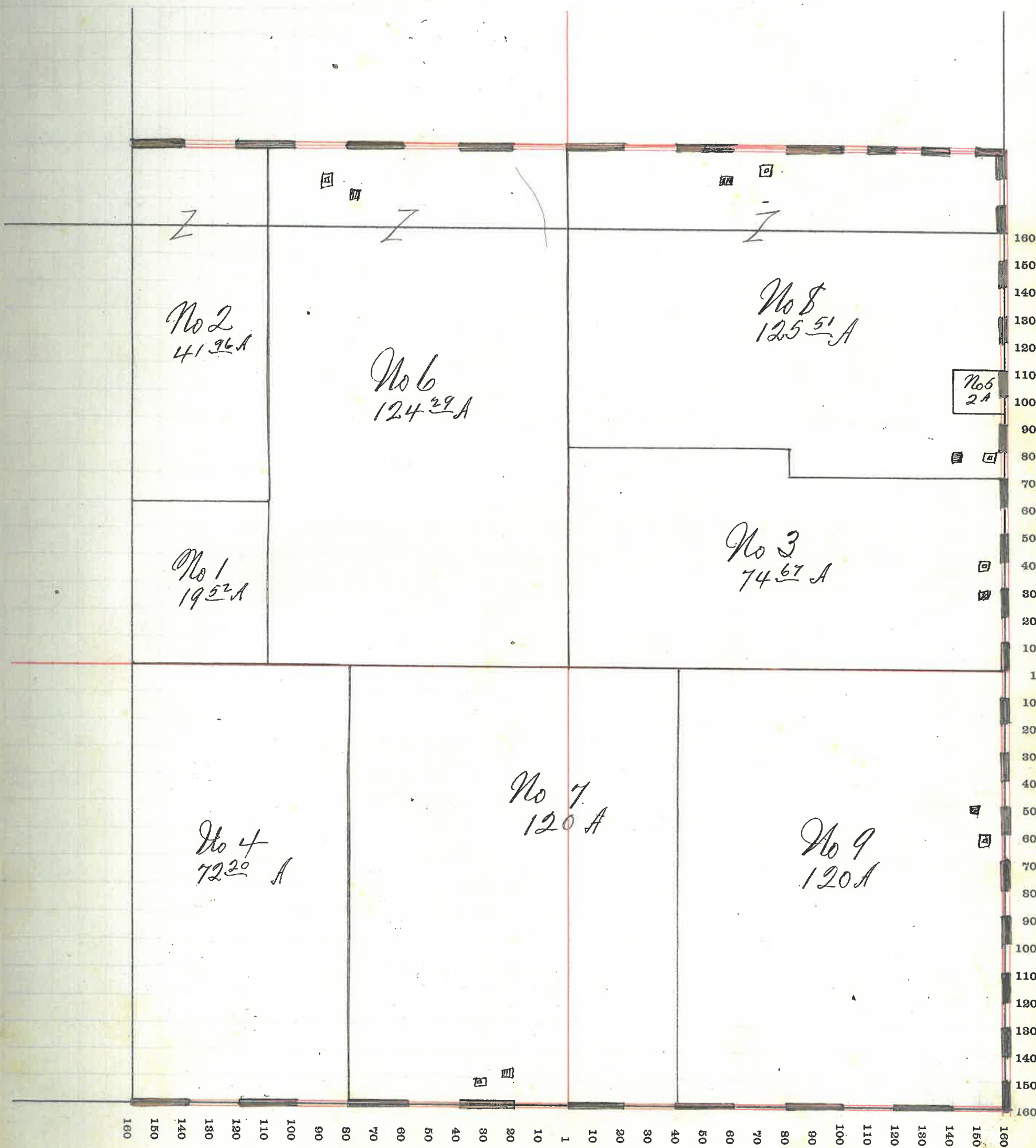
VIQUESNEY PRINTING CO., TERRE HAUTE, IND.

NAMES OF OWNERS	Number on Plat.	DESCRIPTION	Section	Township	Range	Acres	Hundredths	Value of Land	Value of Improvements	Value of Lands and Improvements
Biddle John P	1	pt 1/2 SW4	18	19	5	19	52	575		575
Curtis Levi Heirs	2	" NW4	"	"	"	41	96	1300		1300
Clarkston Walter	3	" 1/2 NE4	"	"	"	74	67	2400	350	2750
Henthorn Wm A.	4	" 1/2 SW4	"	"	"	72	20	2300		2300
Phillips John W.	5	" SE4 NE4	"	"	"	2		70		70
Snyder Mary A	6	" NW4	"	"	"	124	29	4000	450	4450
Thomas James N.	7	" E2 SW4	"	"	"	80				
" " "	"	" 1/2 1/2 SE4	"	"	"	40		3800	425	4225
Hood Wm H.	8	" NE4	"	"	"	86	80			
" " "	"	" NE4	"	"	"	38	71	4200	850	5050
Griface Jacob A.	9	" SE4	"	"	"	120		4000	350	4350

SECTION No. 6

Congressional Township No. 19, R. 5

SCALE---Forty rods to an inch, or ten rods to a space, Congress Land, which is one mile square for a section.  
Number of acres in this Section, according to the United States Survey



# MONTGOMERY COUNTY, INDIANA, 190

Assessor's Plat-Book for

Wayne

Township, No.

VIQUESNEY PRINTING CO., TERRE HAUTE, IND.

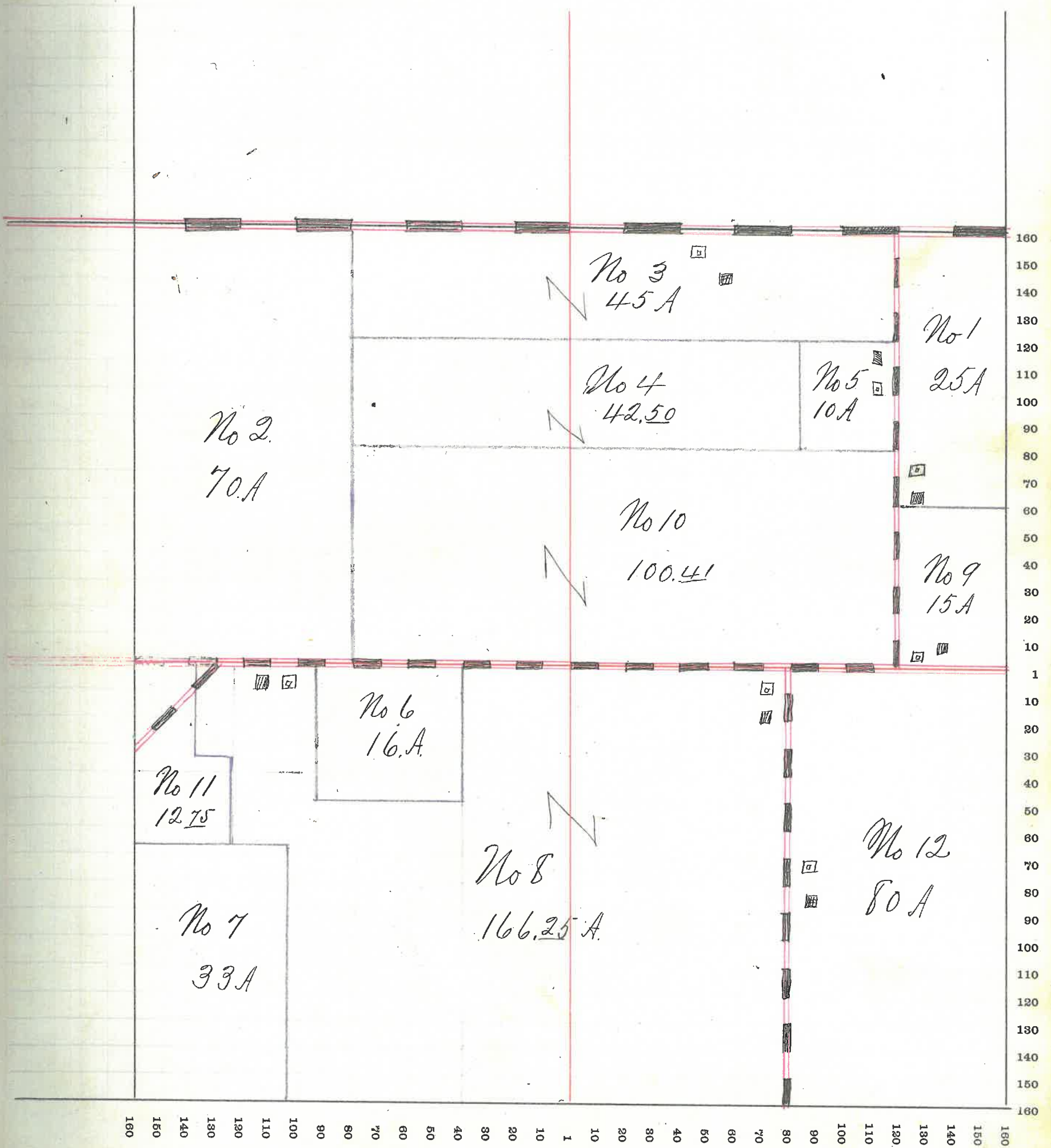
NAMES OF OWNERS	Number on Plat.	DESCRIPTION	Section	Township	Range	Acres	Hundredths	Value of Land	Value of Improvements	Value of Lands and Improvements
Blackford James + J	1	Pt E <sup>2</sup> of NE <sup>4</sup>	7	19	5	25		875	475	1350
Bolen George	2	Pt W <sup>2</sup> NW <sup>4</sup>	"	19	"	70		2000	175	2175
Hays John R	3	Pt N <sup>2</sup> of NW <sup>4</sup> + NE <sup>4</sup>	"	"	"	45		1350	500	1850
Hays Lavina	4	Pt N <sup>2</sup> of NW <sup>4</sup> + NE <sup>4</sup>	"	"	"	42	50	1325		1325
Hays Leonidas J.	5	Pt N <sup>2</sup> of NE <sup>4</sup>	"	"	"	10		350	900	1250
" " "	6	Pt S <sup>2</sup>	"	"	"	16		400		400
" " "	7	Pt W <sup>2</sup> of SW <sup>4</sup>	"	"	"	33		900		900
Hesler B. T.	8	Pt S <sup>2</sup>	"	"	"	166	255	160	1210	6370
Petro Elizabeth B.	9	Pt E <sup>2</sup> of NE <sup>4</sup>	"	"	"	15		525	250	775
Quillin Thomas A.	10	Pt S <sup>2</sup> of NW <sup>4</sup> + NE <sup>4</sup>	"	"	"	100	41	3200	750	3950
Stull John + A. C.	11	Pt W <sup>2</sup> SW <sup>4</sup>	"	"	"	12	75	350	100	450
White Mattie D.	12	Pt E <sup>2</sup> of SE <sup>4</sup>	"	"	"	80		2880	600	3480

615 91 19325 4960 24285

SECTION No. 7

Congressional Township No. 19, R. 5

SCALE---Forty rods to an inch, or ten rods to a space, Congress Land, which is one mile square for a section.  
Number of acres in this Section, according to the United States Survey.....



# MONTGOMERY COUNTY, INDIANA, 190

Assessor's Plat-Book for

Township, No. \_\_\_\_\_

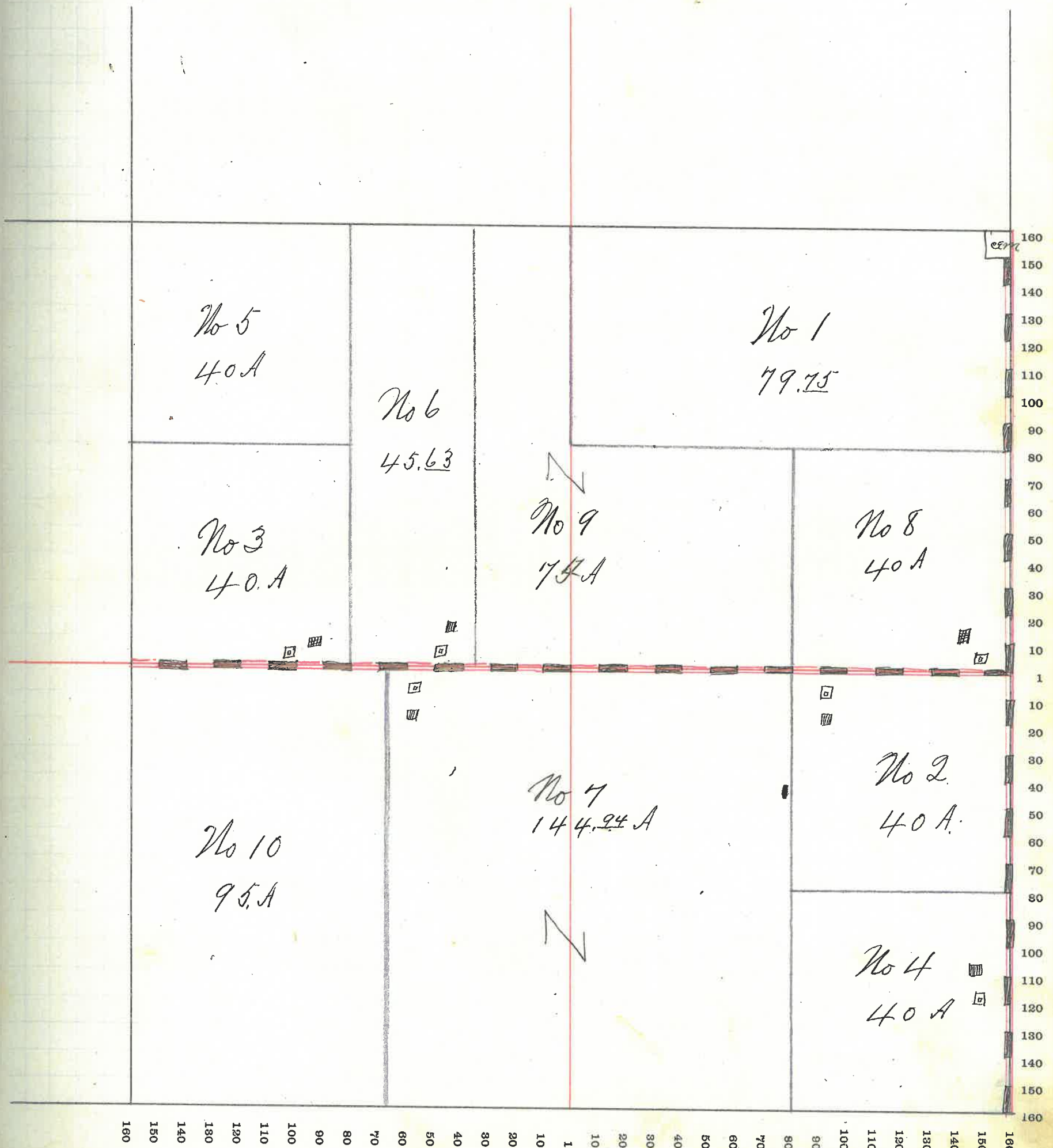
VIQUESNEY PRINTING CO., TERRE HAUTE, IND.

NAMES OF OWNERS	Number on Plat.	DESCRIPTION	Section	Township	Range	Acres	Hundredths	Value of Land	Value of Improvements	Value of Lands and Improvements
Biddle Samuel D	1	N <sup>W</sup> of NE <sup>4</sup>	8	19	5	79	75	2900		2900
" " "	2	NE <sup>4</sup> of SE <sup>4</sup>	"	"	"	40		1400	750	2150
" " "	3	SW <sup>4</sup> of NW <sup>4</sup>	"	"	"	40		1400	150	1550
Biddle John W.	4	SE <sup>4</sup> of SE <sup>4</sup>	"	"	"	40		1350	325	1675
Blackford James B. & J.	5	NW <sup>4</sup> of NW <sup>4</sup>	"	"	"	40		1350		1350
Hutchison Amy J.	6	Pt E <sup>2</sup> of NW <sup>4</sup>	"	"	"	45	63	1575		1575
Petro Elizabeth B	7	E <sup>2</sup> of SW <sup>4</sup>	"	"	"	64	94	5000	1050	6050
" " "	"	W <sup>2</sup> of SE <sup>4</sup>	"	"	"	80				
Swank Dollie E & C E	8	SE <sup>4</sup> of NE <sup>4</sup>	"	"	"	40		1400	500	1900
Shumaker Jas J	9	E <sup>2</sup> of NW <sup>4</sup>	"	"	"	34		1200		1200
" " "	"	SW <sup>4</sup> NE <sup>4</sup>	"	"	"	40		1400	675	2075
White Mattie D.	10	SW <sup>4</sup>	"	"	"	95		3350		3350
						639 32 22325 3250 25575				

SECTION No. 8.

Congressional Township No. 19, R. 5.

SCALE---Forty rods to an inch, or ten rods to a space, Congress Land, which is one mile square for a section.  
Number of acres in this Section, according to the United States Survey



# MONTGOMERY COUNTY, INDIANA, 190

Assessor's Plat-Book for

Wayne

Township, No.

VIQUESNEY PRINTING CO., TERRE HAUTE, IND.

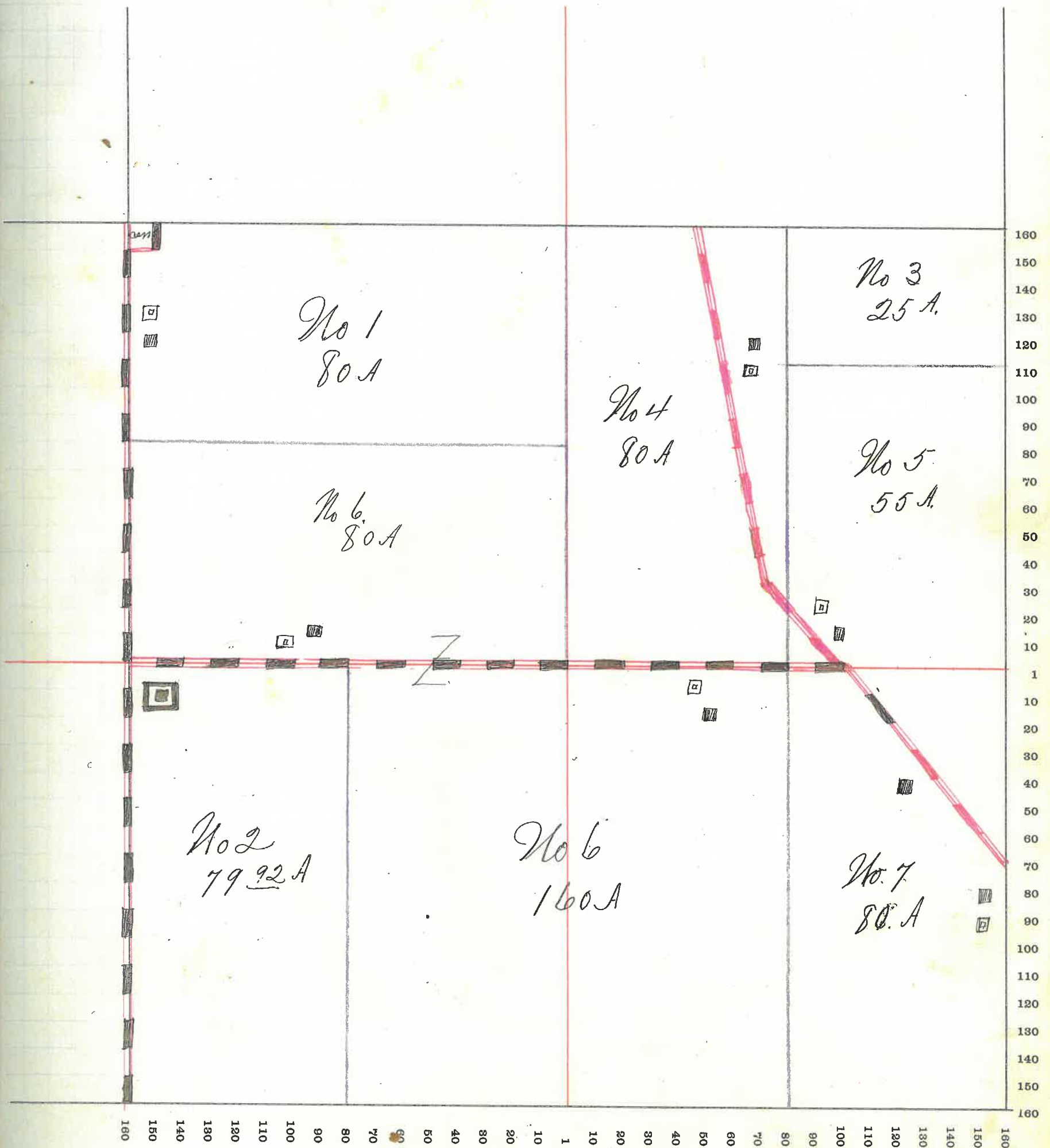
NAMES OF OWNERS	Number on Plat.	DESCRIPTION	Section	Township	Range	Acres	Hundredths	Value of Land	Value of Improvements	Value of Lands and Improvements
Biddle Phillip A.	1	N <sup>2</sup> of NW <sup>4</sup>	9	19	5	80		2700	<del>400</del>	3100
Biddle John W.	2	Pt W <sup>2</sup> of SW <sup>4</sup>	"	"	"	79	92	2750		2750
Bennett Wm W.	3	E <sup>2</sup> of NE <sup>4</sup>	"	"	"	25		900		900
Newel Cora M.	4	W <sup>2</sup> of NE <sup>4</sup>	"	"	"	80		2800	325	3125
Quick Elizabeth	5	E <sup>2</sup> of NE <sup>4</sup>	"	"	"	55		1700	550	2250
+ Swank John M. E.	6	S <sup>2</sup> of NW <sup>4</sup>	"	"	"	80		2750	375	3125
Swank John M. E.	6	W <sup>2</sup> of SE <sup>4</sup>	"	"	"	80		2800	1200	<del>4000</del>
" " " "	"	E <sup>2</sup> " SW <sup>4</sup>	"	"	"	80		2800		2800
Sanders James N.	7	E <sup>2</sup> of SE <sup>4</sup>	"	"	"	80		2700	500	3200
								6399221900	3350	25250



SECTION No. 9

Congressional Township No. 19, R. 5

SCALE---Forty rods to an inch, or ten rods to a space, Congress Land, which is one mile square for a section.  
Number of acres in this Section, according to the United States Survey



# MONTGOMERY COUNTY, INDIANA, 190

Assessor's Plat-Book for

Wayne

Township, No. \_\_\_\_\_

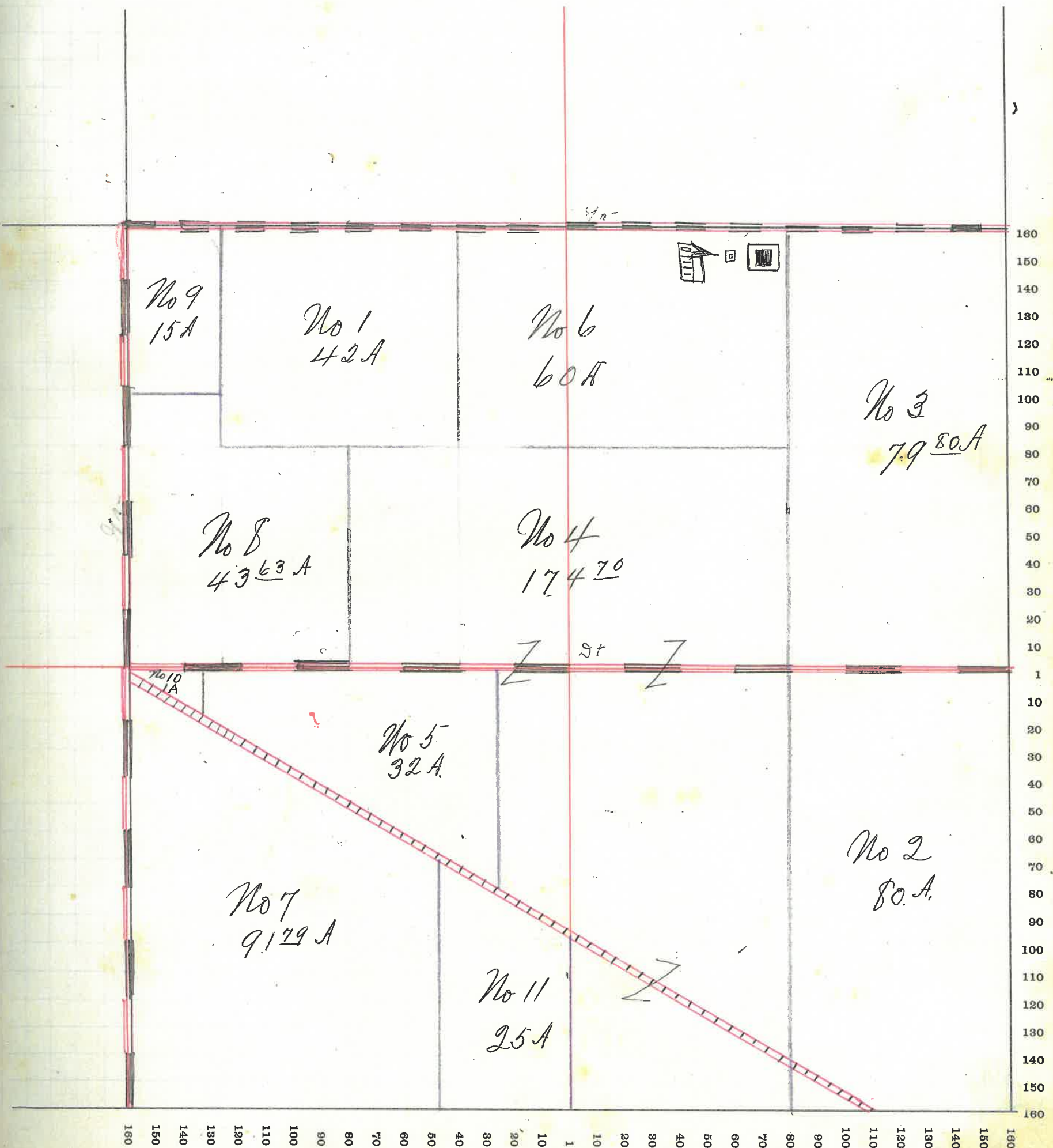
VIQUESNEY PRINTING CO., TERRE HAUTE, IND.

NAMES OF OWNERS	Number on Plat.	DESCRIPTION	Section	Township	Range	Acres	Hundredths	Value of Land	Value of Improvements	Value of Lands and Improvements
Bunnell Jackson & wife	1	Pt N <sup>2</sup> of NW <sup>4</sup>	10	19	6	42		1350		1350
Courtney Thomas	2	E <sup>2</sup> of SE <sup>4</sup>	"	"	"	80		2850		2850
Davidson Nannie Et al.	3	Pt E <sup>2</sup> of NE <sup>4</sup>	"	"	"	79.80		2550	300	2850
Fowler & Winfield & wife	4	SE <sup>4</sup> of NW <sup>4</sup>	"	"	"	40				
" " " "	"	SW <sup>4</sup> " NE <sup>4</sup>	"	"	"	40		2700	900	3600
" " " "	"	W <sup>2</sup> " SE <sup>4</sup>	"	"	"	81.70		3100		3100
" " " "	"	Pt E <sup>2</sup> " SW <sup>4</sup>	"	"	"	13				
Fowler Lillie P	5	" SW <sup>4</sup>	"	"	"	32		950	225	1175
Fruits Estelle	6	" NW <sup>4</sup> of NE <sup>4</sup>	"	"	"	40				
" " " "	"	E <sup>2</sup> " NE <sup>4</sup> of NW <sup>4</sup>	"	"	"	20		1940	225	2165
Miller C. E.	7	" SW <sup>4</sup>	"	"	"	91.79		3000	350	3350
Rusk Dennis	8	" W <sup>2</sup> of NW <sup>4</sup>	"	"	"	43.63		1475		1475
Rusk David	9	" W <sup>2</sup> of NW <sup>4</sup>	"	"	"	15		525	700	1225
Reiker Martha J.	10	" NW <sup>4</sup> of SW <sup>4</sup>	"	"	"	1		25		25
Simpson Anna M.	11	" E <sup>2</sup> " SW <sup>4</sup>	"	"	"	25		650	50	700
						644.92		21115	2750	23865

SECTION No. 10

Congressional Township No. 19, R. 6

SCALE---Forty rods to an inch, or ten rods to a space, Congress Land, which is one mile square for a section.  
Number of acres in this Section, according to the United States Survey



# MONTGOMERY COUNTY, INDIANA, 190

Assessor's Plat-Book for

Township, No.

VIQUESNEY PRINTING CO., TERRE HAUTE, IND.

NAMES OF OWNERS	Number on Plat.	DESCRIPTION	Section	Township	Range	Acres	Hundredths	Value of Land	Value of Improvements	Value of Lands and Improvements
Courtney Thomas	1	W <sup>2</sup> of SW <sup>4</sup>	11	19	6	80		3300	450	3750
Grenard Simon M.	2	W <sup>2</sup> " NW <sup>4</sup>	"	"	"	80		2800	250	3050
" " " "	"	Pt E <sup>2</sup> " NW <sup>4</sup>	"	"	"	58	352100	950		3050
Merrell Basil P.	3	" ' SE <sup>4</sup>	"	"	"	101	31	3900	800	4700
Pierce Joseph M.	4	" W <sup>2</sup> of NE <sup>4</sup>	"	"	"	19		600		600
" " "	"	S <sup>2</sup> of NE <sup>4</sup>	"	"	"	80		2800	650	3450
" " "	"	SE <sup>4</sup> of NW <sup>4</sup>	"	"	"	21	75	760		760
Pierce John	5	" W <sup>2</sup> of SE <sup>4</sup>	"	"	"	58	69	2200	600	3000
" " "	"	" N <sup>2</sup> " NE <sup>4</sup>	"	"	"	61		2200		2200
Ryan Nancy A.	6	E <sup>2</sup> of SW <sup>4</sup>	"	"	"	80		3200	500	3700

640 1023860 4400 28260

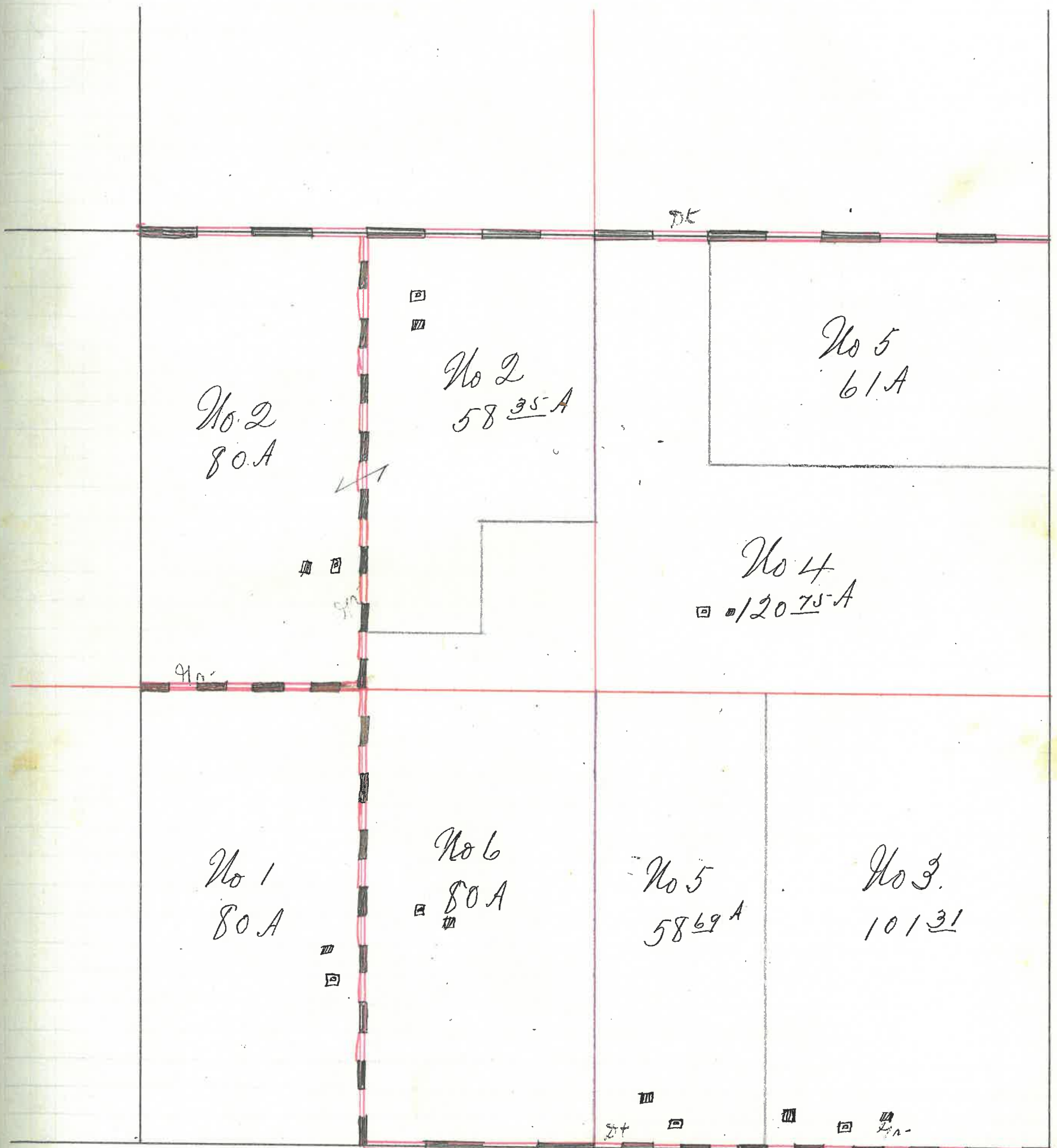
SECTION No. 11

Congressional Township No. 19, R. 6

SCALE---Forty rods to an inch, or ten rods to a space, Congress Land, which is one mile square for a section.  
Number of acres in this Section, according to the United States Survey.....

le of  
s and  
ove-  
nts

50  
50  
50  
00  
00  
50  
60  
00  
00  
00  
60



180  
150  
140  
130  
120  
110  
100  
90  
80  
70  
60  
50  
40  
30  
20  
10  
1  
10  
20  
30  
40  
50  
60  
70  
80  
90  
100  
110  
120  
130  
140  
150  
160

# MONTGOMERY COUNTY, INDIANA, 190

Assessor's Plat-Book for

Wayne

Township, No.

VIQUESNEY PRINTING CO., TERRE HAUTE, IND.

NAMES OF OWNERS	Number on Plat.	DESCRIPTION	Section	Township	Range	Acres	Hundredths	Value of Land	Value of Improvements	Value of Lands and Improvements	
Biddle Thomp & ER	1	pt E <sup>2</sup> of SW <sup>4</sup>	12	19	6	65	}	2450	300	2750	
" " " "	"	" W <sup>2</sup> " SE <sup>4</sup>	"	"	"	15					
Biddle Samuel P	2	" SE <sup>4</sup> .	"	"	"	40		1250		1250	
Mills Thomas J	3	E <sup>2</sup> of NW <sup>4</sup>	"	"	"	80	}	3375	900	4275	
" " "	"	" N <sup>2</sup> of SW <sup>4</sup>	"	"	"	15					
" " "	"	" W <sup>2</sup> " NE <sup>4</sup>	"	"	"	80					
" " "	"	" E <sup>2</sup> " NE <sup>4</sup>	"	"	"	28					
" " "	"	" N <sup>2</sup> " SE <sup>4</sup>	"	"	"	34					
Rusk Squire	4	" W <sup>2</sup> of W <sup>2</sup>	"	"	"	160		5700	1200	6900	
Riden William	5	" E <sup>2</sup> of NE <sup>2</sup>	"	"	"	52	}	2080		2080	
" " "	"	" NE <sup>4</sup> " SE <sup>4</sup>	"	"	"	13					
Vaughn Perl L	6	" E <sup>2</sup> of SE <sup>4</sup>	"	"	"	58	25	1600	125	1725	
						641		20995		2925 23920	



# MONTGOMERY COUNTY, INDIANA, 190

Assessor's Plat-Book for

Wayne

Township, No.

VIQUESNEY PRINTING CO., TERRE HAUTE, IND.

NAMES OF OWNERS	Number on Plat.	DESCRIPTION	Section	Township	Range	Acres	Hundredths	Value of Land	Value of Improvements	Value of Lands and Improvements
Doss Wm R	1	E <sup>2</sup> of E <sup>2</sup> of SE <sup>4</sup>	13	19	6	40	25	1350		1350
Foxworthy Daniel G	2	W <sup>2</sup> of NW <sup>4</sup>	"	"	"	80		3000		3000
" " " "	"	N <sup>2</sup> " NW <sup>4</sup> of SW <sup>4</sup>	"	"	"	20		700		700
Kline Mahail F	3	Pt W <sup>2</sup> SE <sup>4</sup>	"	"	"	65		2300	750	3050
" " " "	"	E <sup>2</sup> E <sup>2</sup> SE <sup>4</sup>	"	"	"	31	25	990		990
Kline R L	4	E <sup>2</sup> E <sup>2</sup> SE <sup>4</sup>	"	"	"	9	75	330		330
" " " "	"	E <sup>2</sup> NW <sup>4</sup>	"	"	"	80		2550	50	2600
+ Munn William	5	W <sup>2</sup> SW <sup>4</sup>	"	"	"	58	50	2200	1050	3250
Smith John M	6	NE <sup>4</sup>	"	"	"	160		4800	650	5450
Thompson Daniel J	7	E <sup>2</sup> SW <sup>4</sup>	"	"	"	80		2700	300	3000
Thompson Albert J	8	Pt SW <sup>4</sup> SE <sup>4</sup>	"	"	"	11	50	440	500	940
						636 25 21360 3300 24660				





# MONTGOMERY COUNTY, INDIANA, 190

Assessor's Plat-Book for

Wayne

Township, No.

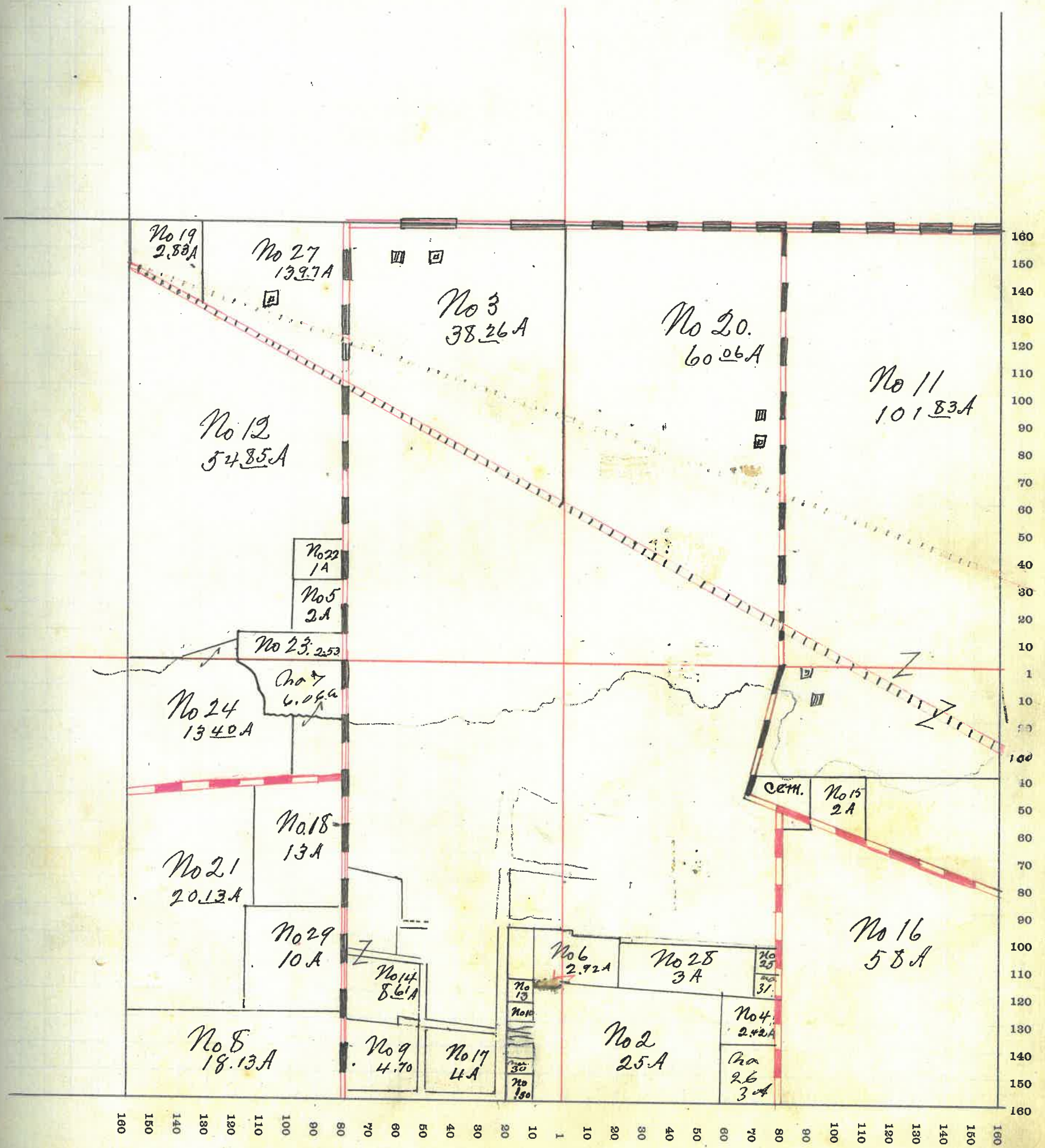
VIQUESNEY PRINTING CO., TERRE HAUTE, IND.

NAMES OF OWNERS	Number on Plat.	DESCRIPTION	Section	Township	Range	Acres	Hundredths	Value of Land	Value of Improvements	Value of Lands and Improvements	
Anglin Wm A & Laura	1	Pt W <sup>2</sup> SE <sup>4</sup>	14	19	6		62	50	125	50	
Grant Matthias	2	" SE <sup>4</sup>				25	1700			1700	
Biddle John P & M.	3	" E <sup>2</sup> NW <sup>4</sup>	"	"	"	38	26	1940	500	2440	
Barns Francis M.	4	" SE <sup>4</sup>	"	"	"	2	42	175		175	
Combs L J & C.	5	" W <sup>2</sup> NW <sup>4</sup>	"	"	"	2	130	160		290	
Cavin Frank & E. C.	6	" W <sup>2</sup> SE <sup>4</sup>	"	"	"	2	92	210		210	
Earl Emoch	7	" W <sup>2</sup> SW <sup>4</sup>	"	"	"	6	6	375	350	725	
Folick J & Wm A.	8	" S <sup>2</sup> SW <sup>4</sup> SW <sup>4</sup>	"	"	"	18	13	1090	250	1340	
Folick Wm A.	9	" S <sup>2</sup> SE <sup>4</sup> SW <sup>4</sup>	"	"	"	4	70	375		375	
Fletcher Granvill	10	" SE <sup>4</sup> SW <sup>4</sup>	"	"	"	35	40	260		300	
Foxworthy Daniel G.	11	" E <sup>2</sup>	"	"	"	101	83	4150	1400	5550	
Hamilton Mary M.	12	" W <sup>2</sup> NW <sup>4</sup>	"	"	"	54	85	2700		2700	
Hurt W. J. S. C.	13	" SE <sup>4</sup> SW <sup>4</sup>	"	"	"	35	40			40	
Hutchison Benjamin	14	" W <sup>2</sup> SE <sup>4</sup>	"	"	"	50	50	350		400	
Inglan E. C. & C. M.	15	" E <sup>2</sup> SE <sup>4</sup>	"	"	"	10	10			10	
Lawr Sanford	16	" S <sup>2</sup> SW <sup>4</sup>	"	"	"	8	61	775	800	1575	
Lucas Wm H.	17	" E <sup>2</sup> SW <sup>4</sup>	"	"	"	2	100	125		225	
Munns Wm	18	" E <sup>2</sup> SE <sup>4</sup>	"	"	"	58	2500			2500	
Merrell W. B.	19	" E <sup>2</sup> SW <sup>4</sup>	"	"	"	4	360	1050		1410	
McClure Fred	20	" W <sup>2</sup> SW <sup>4</sup>	"	"	"	13	825	200		1025	
McCollum John & L. L.	21	" W <sup>2</sup> NW <sup>4</sup>	"	"	"	2	83	90	125	215	
Rusk Squire	22	" W <sup>2</sup> NE <sup>4</sup>	"	"	"	60	06	2750	1250	4000	
Rider William	23	" W <sup>2</sup> SW <sup>4</sup>	"	"	"	20	13	1200		1200	
Schlasser Joseph & James	24	" W <sup>2</sup> NW <sup>4</sup>	"	"	"	1	80	220		300	
Sloan Mary F.	25	" S <sup>2</sup> NW <sup>4</sup>	"	"	"	2	53	160		160	
Smith Hattie E.	26	" W <sup>2</sup> SW <sup>4</sup>	"	"	"	13	40	800	350	1150	
Switzer Mary C.	27	" W <sup>2</sup> SE <sup>4</sup>	"	"	"	25	40	225		265	
Stover Frank	28	" W <sup>2</sup> SE <sup>4</sup>	"	"	"	3	210			210	
Wm & S Westfall	29	" W <sup>2</sup> NW <sup>4</sup>	"	"	"	13	97	700	300	1000	
Went John H.	30	" W <sup>2</sup> SE <sup>4</sup>	"	"	"	3	230			230	
Wilkinson Jas & Ma	31	" W <sup>2</sup> SW <sup>4</sup>	"	"	"	10	700	600		1300	
Wheatley Hugh	32	" SE <sup>4</sup>	"	"	"	31	35			35	
							24590	8515			
							474	18	24590	8515	33105
							474	18			

SECTION No. 14

Congressional Township No. 19, R. 6

SCALE---Forty rods to an inch, or ten rods to a space, Congress Land, which is one mile square for a section.  
Number of acres in this Section, according to the United States Survey



# MONTGOMERY COUNTY, INDIANA, 190

Assessor's Plat-Book for

Township, No. \_\_\_\_\_

VIQUESNEY PRINTING CO., TERRE HAUTE, IND.

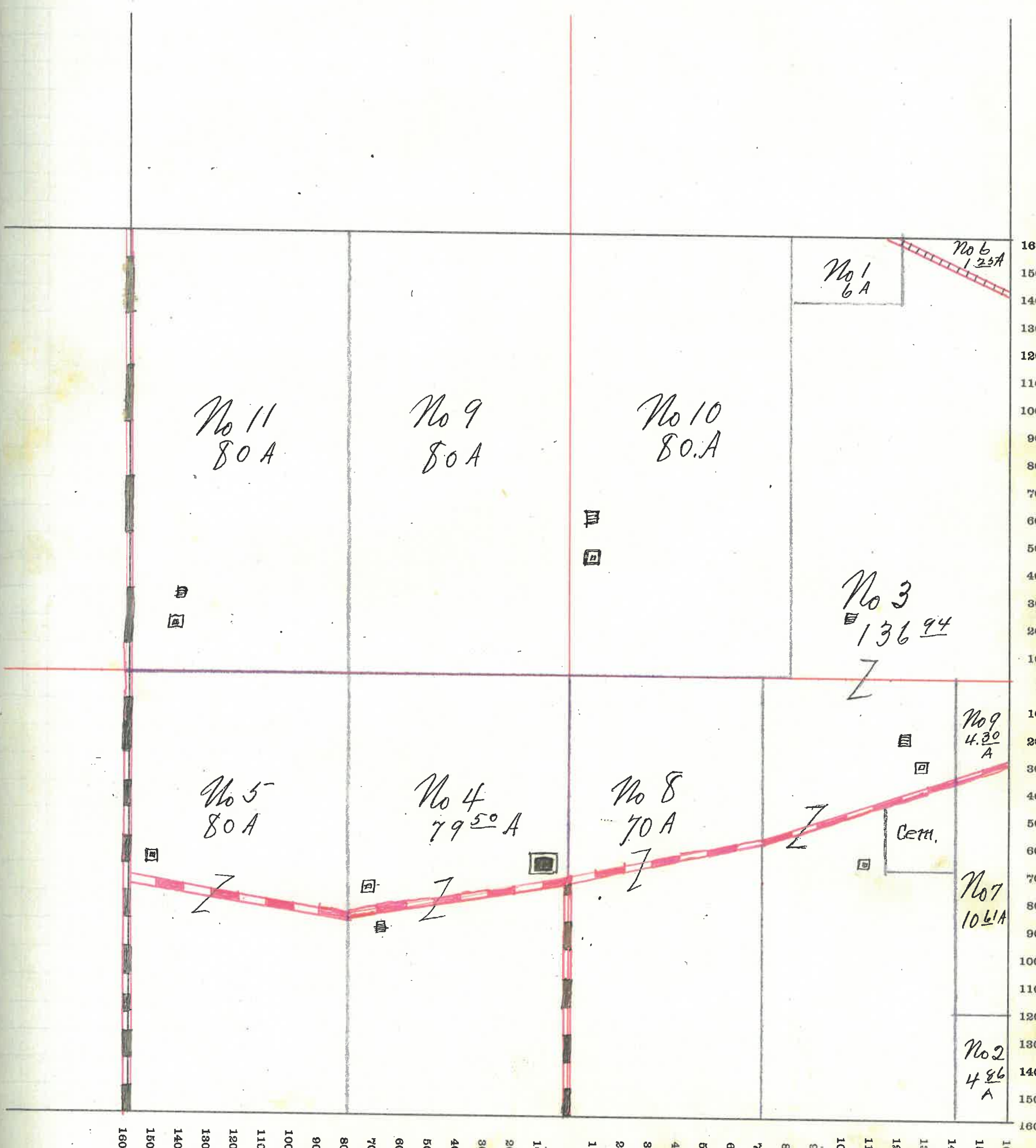
NAMES OF OWNERS	Number on Plat.	DESCRIPTION	Section	Township	Range	Acres	Hundredths	Value of Land	Value of Improvements	Value of Lands and Improvements
Courtney Thomas	1	Pt NE <sup>4</sup> NE <sup>2</sup>	15	19	6	6		210		210
Folick J. C. + Wm. A.	2	E <sup>2</sup> SE <sup>4</sup> SE <sup>4</sup>	"	"	"	486		225		225
Hamilton Mary M.	3	E <sup>2</sup> NE <sup>4</sup>	"	"	"	72		2900		2900
" " "	"	E <sup>2</sup> SE <sup>4</sup>	"	"	"	64	94	2700	800	3500
Lawr Sanford	4	E <sup>2</sup> SW <sup>4</sup>	"	"	"	79	50	2800	450	3250
Myer David	5	W <sup>2</sup> SW <sup>4</sup>	"	"	"	80		2760	800	3560
McCullum John W. + L.	6	Pt NE <sup>4</sup> NE <sup>4</sup>	"	"	"	1	25	35		35
Rider William	7	E <sup>2</sup> SE <sup>4</sup>	"	"	"	1061		500		500
Small Sarah M.	8	W <sup>2</sup> SE <sup>4</sup>	"	"	"	70		2590	575	3165
Smith Hattie E.	9	E <sup>2</sup> NW <sup>4</sup>	"	"	"	80		2500		2500
" " "	"	Pt E <sup>2</sup> SE <sup>4</sup>	"	"	"	4	30	200		200
Smith Wm S.	10	W <sup>2</sup> NE <sup>4</sup>	"	"	"	80		2550	400	2950
Wilson Minnie E.	11	W <sup>2</sup> NW <sup>4</sup>	"	"	"	80		2550	400	2950

633 46 22520 3425 25945

SECTION No. 15

Congressional Township No. 19, R. 6

SCALE---Forty rods to an inch, or ten rods to a space, Congress Land, which is one mile square for a section.  
Number of acres in this Section, according to the United States Survey



# MONTGOMERY COUNTY, INDIANA, 190

Assessor's Plat-Book for

Wayne

Township, No. \_\_\_\_\_

VIQUESNEY PRINTING CO., TERRE HAUTE, IND.

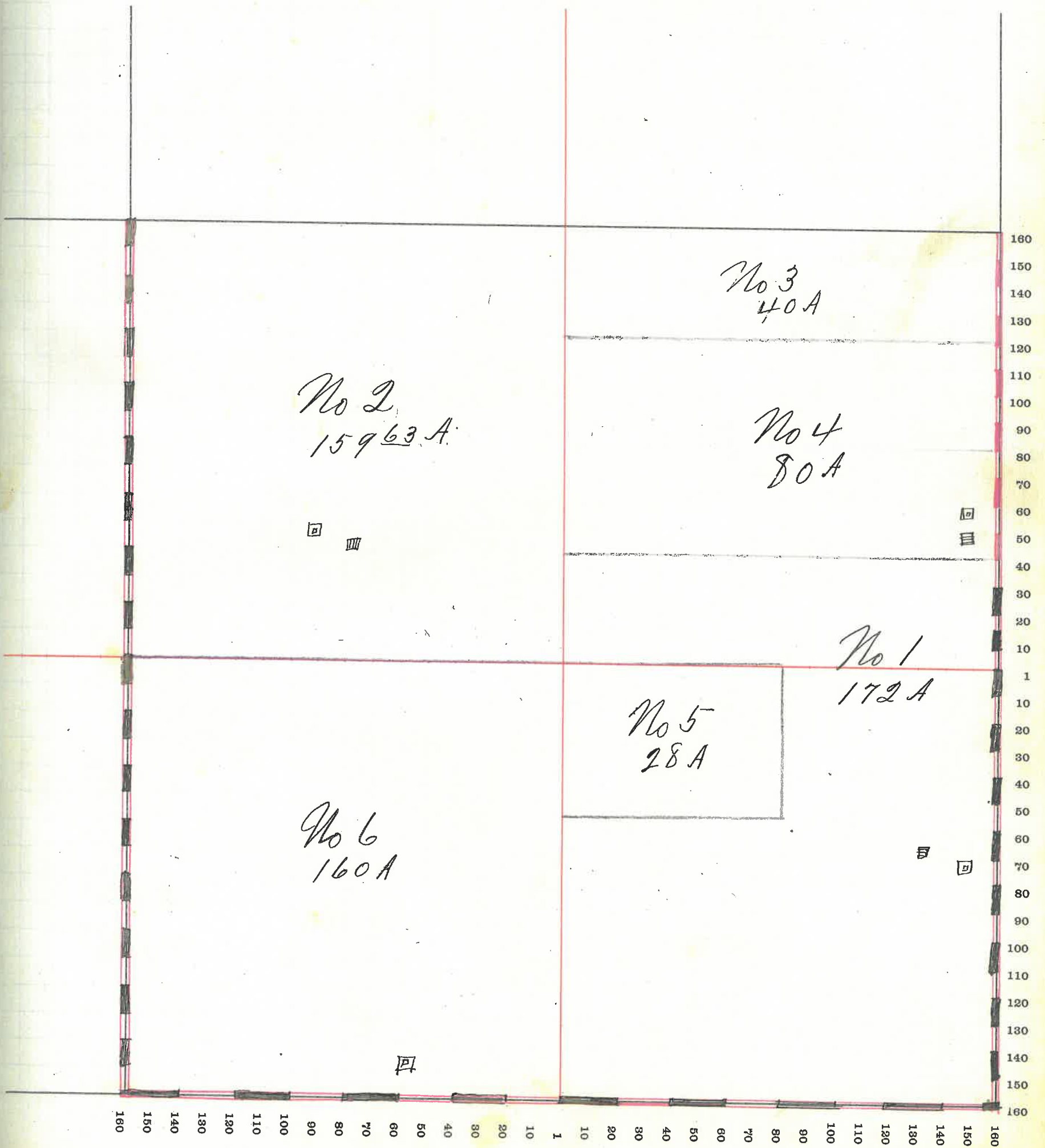
NAMES OF OWNERS	Number on Plat.	DESCRIPTION	Section	Township	Range	Acres	Hundredths	Value of Land	Value of Improvements	Value of Lands and Improvements
Breaks Calvin	1	Qt SE <sup>4</sup>	16	19	5	132		4600	1125	5725
" "	"	S <sup>2</sup> S <sup>2</sup> NE <sup>4</sup>	"	"	"	40		1350		1350
Brant Mary J.	2	NW <sup>4</sup>	"	"	"	159	63	5600	475	6075
Breaks W.C.	3	N <sup>2</sup> N <sup>2</sup> NE <sup>4</sup>	"	"	"	40		1400		1400
Jones Isaac	4	Qt NE <sup>4</sup>	"	"	"	80		2800	800	3600
Newell Cora M.	5	NW <sup>4</sup> SE <sup>4</sup>	"	"	"	28		875		875
White Am M.	6	SW <sup>4</sup>	"	"	"	160		5450	560	6010

63963 22075 2960 25035

SECTION No. 16

Congressional Township No. 19, R. 5

SCALE---Forty rods to an inch, or ten rods to a space, Congress Land, which is one mile square for a section.  
Number of acres in this Section, according to the United States Survey



# MONTGOMERY COUNTY, INDIANA, 190

Assessor's Plat-Book for Wayne

Township, No. \_\_\_\_\_

VIQUESNEY PRINTING CO., TERRE HAUTE, IND.

NAMES OF OWNERS	Number on Plat.	DESCRIPTION	Section	Township	Range	Acres	Hundredths	Value of Land	Value of Improvements	Value of Lands and Improvements
Brant Mary J.	1	Pt N <sup>2</sup> NE <sup>4</sup>	17	19	5	60	21	10	75	218.5
Breaks James R	2	" NW <sup>4</sup> SW <sup>4</sup>	"	"	"	16	60	525		525
Davis Isaac	3	" S <sup>2</sup> SW <sup>4</sup>	"	"	"	64	2000			2000
Donaldson James M.	4	" W <sup>2</sup> SW <sup>4</sup>	"	"	"	24	40	800		800
Gaff Chas M	5	W <sup>2</sup> SE <sup>4</sup>	"	"	"	50	4250	550	4800	
" M M	"	Pt E <sup>2</sup> SE <sup>4</sup>	"	"	"	48				
Harlow Francis M.	6	Pt E <sup>2</sup> SE <sup>4</sup>	"	"	"	21	81	725	325	1050
Monroe Rhoda A	7	" W <sup>2</sup>	"	"	"	151	83	5000		5000
Merrell Maud E	8	S <sup>2</sup> NE <sup>4</sup>	"	"	"	80	27	20	750	3470
Merrell W & Maud E.	9	Pt E <sup>2</sup> SE <sup>4</sup>	"	"	"	9	30	350	300	650
Petro Elizabeth B	10	" N <sup>2</sup>	"	"	"	83	17	2600		2600

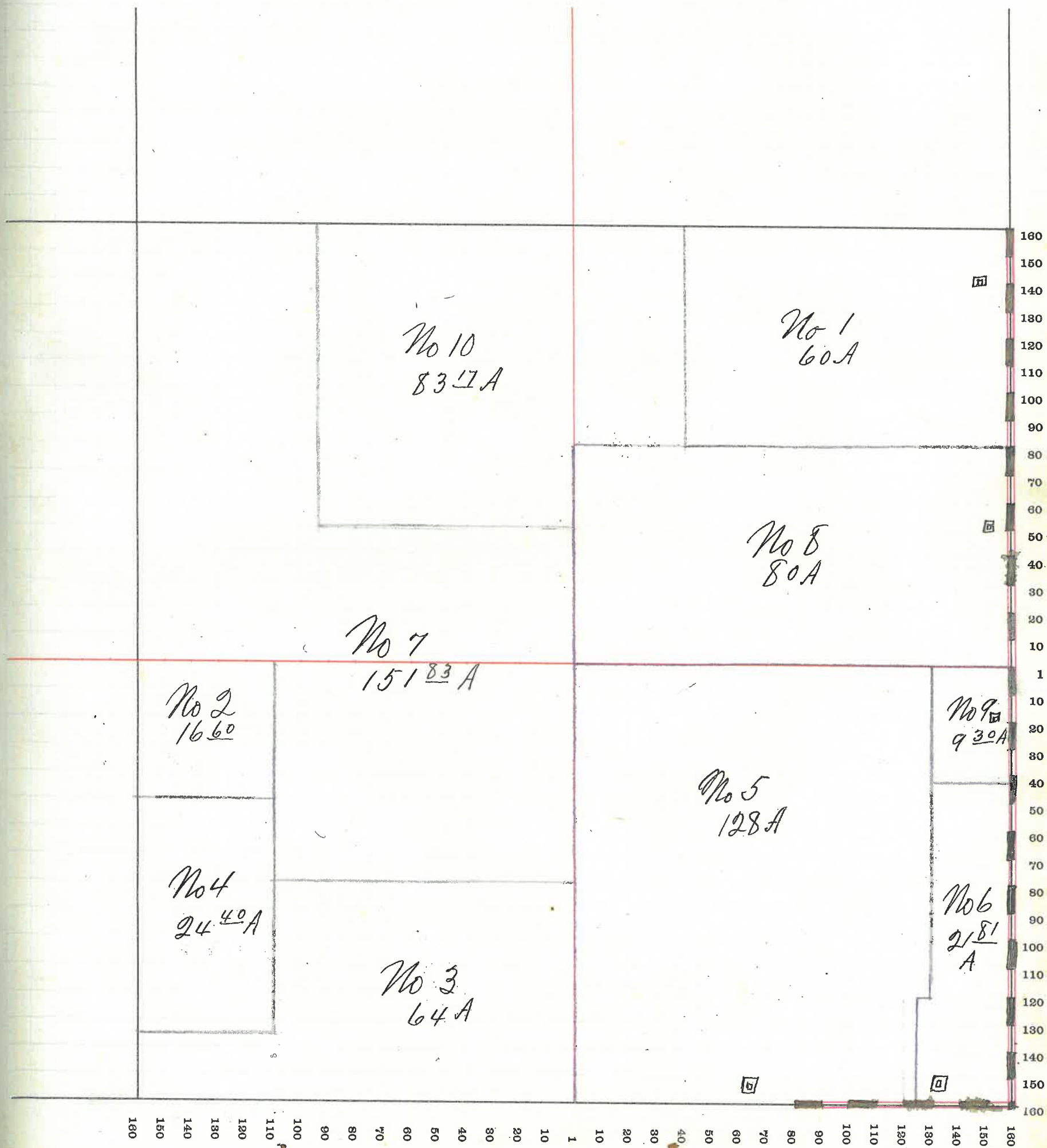
639 1121080 2000 23080



SECTION No. 17

Congressional Township No. 19, R. 5

SCALE---Forty rods to an inch, or ten rods to a space, Congress Land, which is one mile square for a section.  
Number of acres in this Section, according to the United States Survey.....



# MONTGOMERY COUNTY, INDIANA, 190

Assessor's Plat-Book for

Township, No.

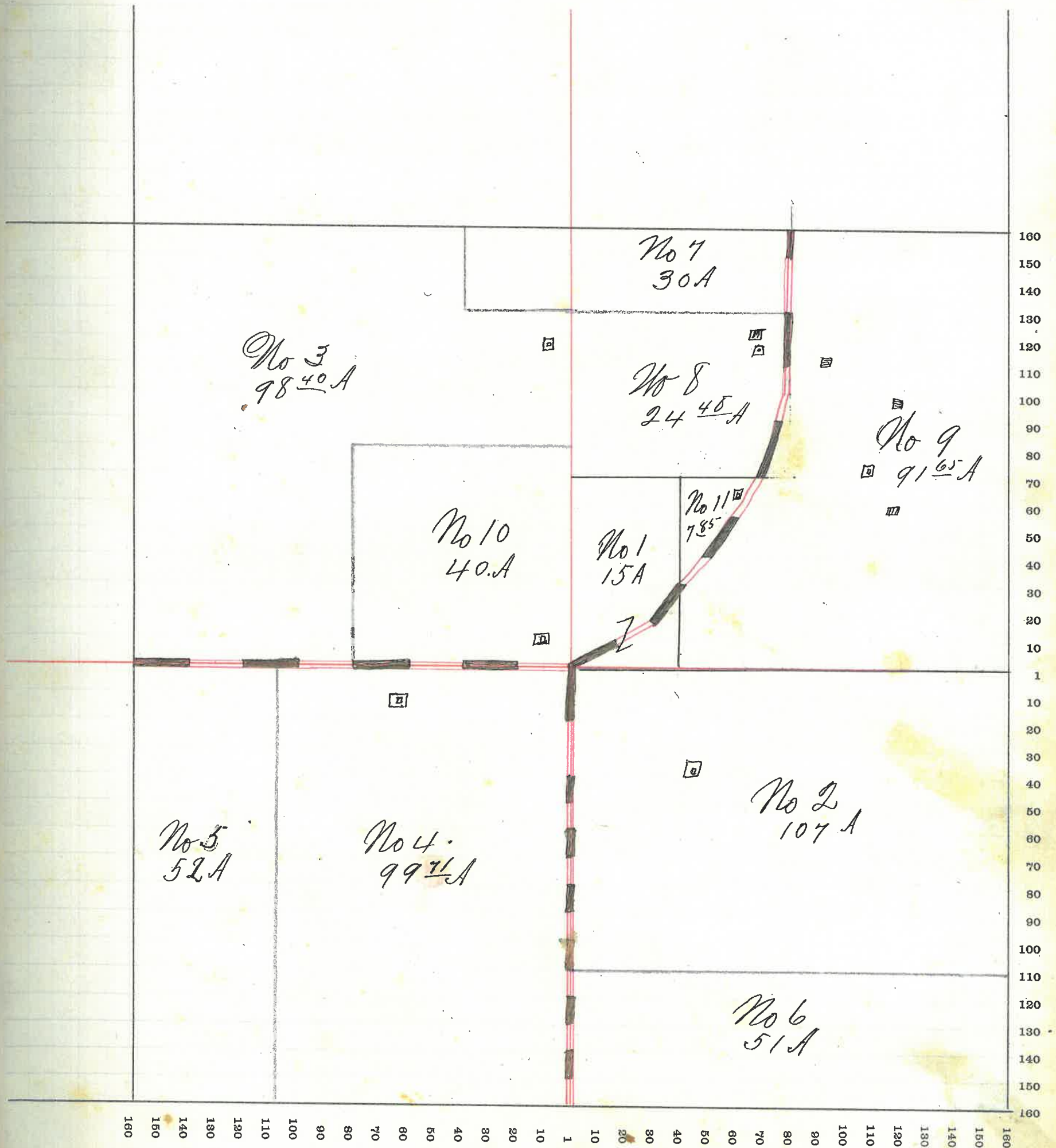
VIQUESNEY PRINTING CO., TERRE HAUTE, IND.

NAMES OF OWNERS	Number on Plat.	DESCRIPTION	Section	Township	Range	Acres	Hundredths	Value of Land	Value of Improvements	Value of Lands and Improvements
Bratton Geo W.	1	Pt SW <sup>4</sup> NE <sup>4</sup>	18	19	5	15		45.0		450
+ Breaks James R	2	SE <sup>4</sup>				107		4300	500	5100
Conner John L	3	NW <sup>4</sup>	"	"	"	98	40	2450	300	2750
Dwiggins Isaac	4	Pt SW <sup>4</sup>	"	"	"	99	71	3500	500	4000
Doss Wm R	5	W <sup>2</sup> SW <sup>4</sup>	"	"	"	52		1800	775	2575
Donaldson James M.	6	S <sup>2</sup> SE <sup>4</sup>	"	"	"	51		1850		1850
Heeler B F	7	NW <sup>4</sup> NE <sup>4</sup>	"	"	"	20				
" " "	"	NE <sup>4</sup> NW <sup>4</sup>	"	"	"	10		600		600
Moore Francis	8	W <sup>2</sup> NE <sup>4</sup>	"	"	"	24	48	800	350	1150
Monroe Rhoda A.	9	NE <sup>4</sup>	"	"	"	91	65	3250	1400	4650
Moffett Wm F.	10	SE <sup>4</sup> NW <sup>4</sup>	"	"	"	40		1280	250	1530
Steel James	11	SW <sup>4</sup> NE <sup>4</sup>	"	"	"	7	85	250	200	450
						617 0920530 457525105				

SECTION No. 18

Congressional Township No. 19, R. 5

SCALE---Forty rods to an inch, or ten rods to a space, Congress Land, which is one mile square for a section.  
Number of acres in this Section, according to the United States Survey



# MONTGOMERY COUNTY, INDIANA, 190

Assessor's Plat-Book for

Wayne

Township, No.

VIQUESNEY PRINTING CO., TERRE HAUTE, IND.

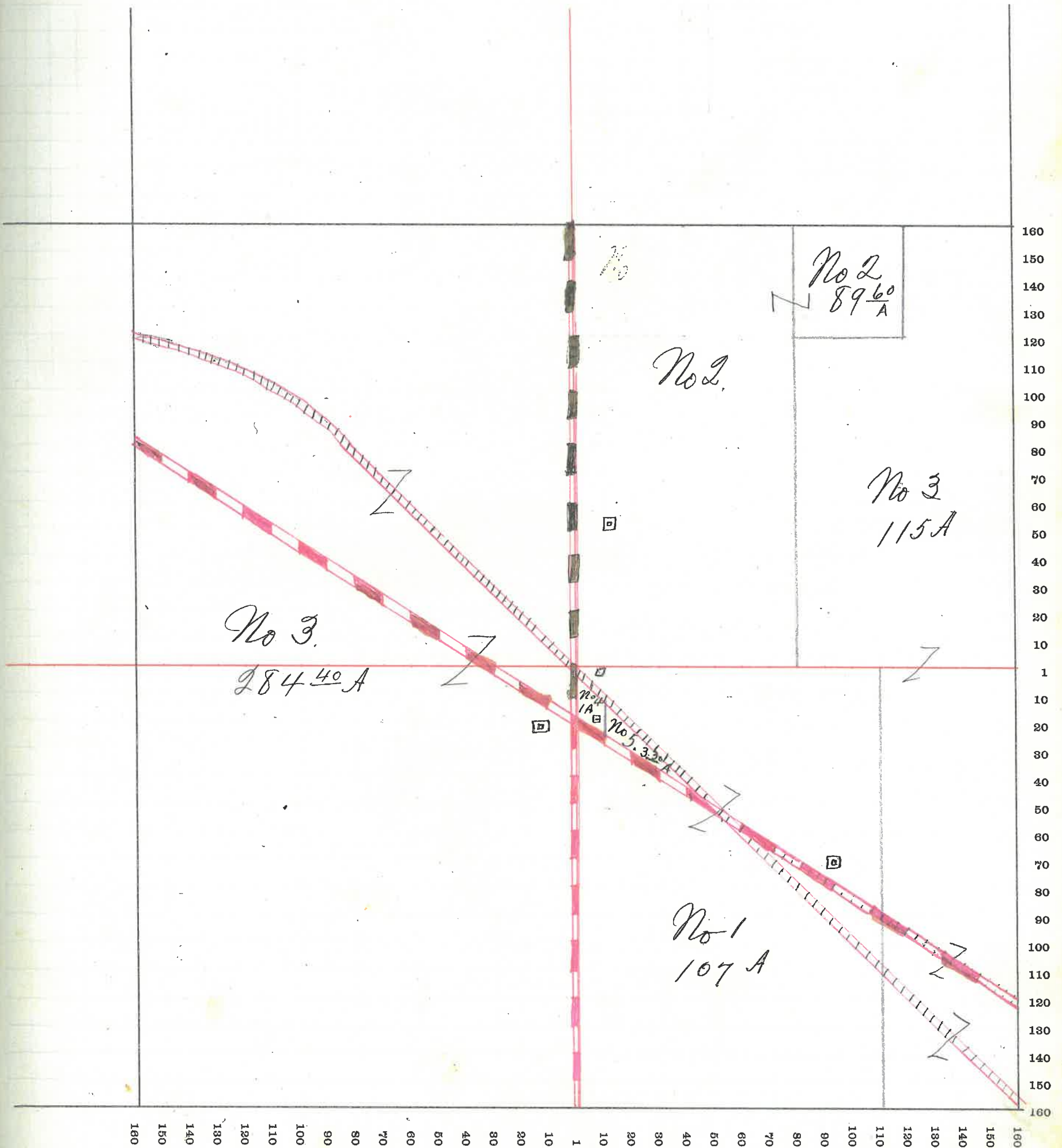
NAMES OF OWNERS	Number on Plat.	DESCRIPTION	Section	Township	Range	Acres	Hundredths	Value of Land	Value of Improvements	Value of Lands and Improvements
Gratton Geo	1	Pt SE <sup>4</sup>	19	19	5	107	61	4000	550	4550
Donaldson James M.	2	W <sup>2</sup> NE <sup>4</sup>	"	"	"	89	60	3450	950	4400
Davis Isaac	3	E <sup>2</sup>	"	"	"	115		4200	.	4200
" "	"	W <sup>2</sup>	"	"	"	28	4	12800	1350	14150
Philpot Winfield	4	NW <sup>4</sup> SE <sup>4</sup>	"	"	"	1		40	175	215
Williams Mattie	5	NW <sup>4</sup> SE <sup>4</sup>	"	"	"	3	30	150	160	310

60051246403185 27825

SECTION No. 19

Congressional Township No. 19, R. 5

SCALE---Forty rods to an inch, or ten rods to a space, Congress Land, which is one mile square for a section.  
Number of acres in this Section, according to the United States Survey.....



# MONTGOMERY COUNTY, INDIANA, 190

Assessor's Plat-Book for

Township, No. Wayne

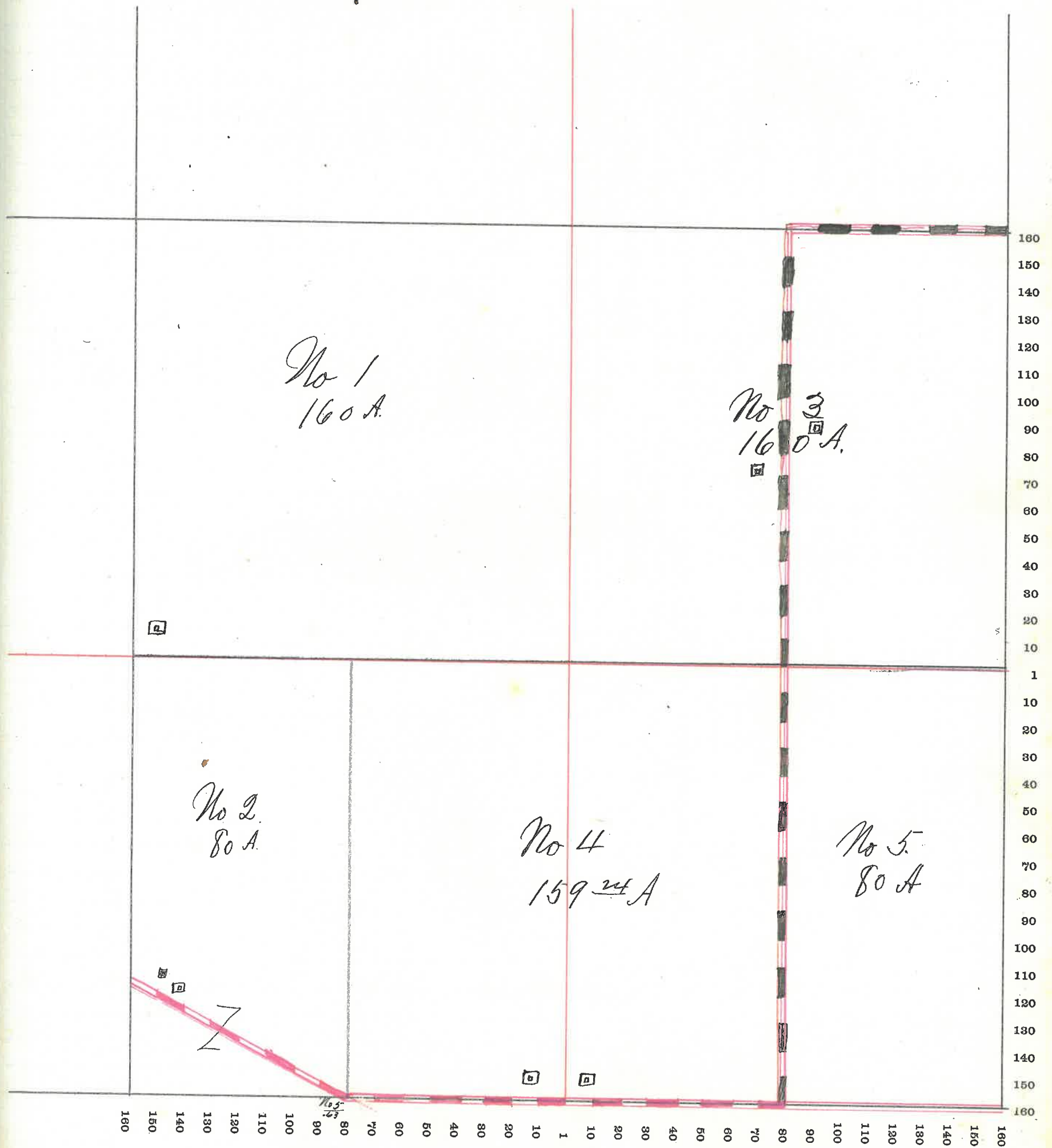
VIQUESNEY PRINTING CO., TERRE HAUTE, IND.

NAMES OF OWNERS	Number on Plat.	DESCRIPTION	Section	Township	Range	Acres	Hundredths	Value of Land	Value of Improvements	Value of Lands and Improvements	
Davis Isaac	1	NW 4	20	19	5	160		5600	100	5700	
" "	2	W 2 NW 4	"	"	"	80		3150	900	4050	
Heath Wm D + Sarah	3	NE 4	"	"	"	160		5850	85.0	6700	
Patton Howard	6	Pt E 2 SW 4	"	"	"		63	25	215	240	
Remley Isaac	4	Pt E 2 SW 4	"	"	"	79	24	3000	1250	4250	
" " "	"	W 2 SE 4	"	"	"	80		3150		3150	
Remley Ambrose	5	E 2 NE 4	"	"	"	80		3200		3200	
								63987	23975	3315	27290

SECTION No. 20

Congressional Township No. 19, R. 5

SCALE---Forty rods to an inch, or ten rods to a space, Congress Land, which is one mile square for a section.  
Number of acres in this Section, according to the United States Survey.....



# MONTGOMERY COUNTY, INDIANA, 190

Assessor's Plat-Book for

Township, No.

VIQUESNEY PRINTING CO., TERRE HAUTE, IND.

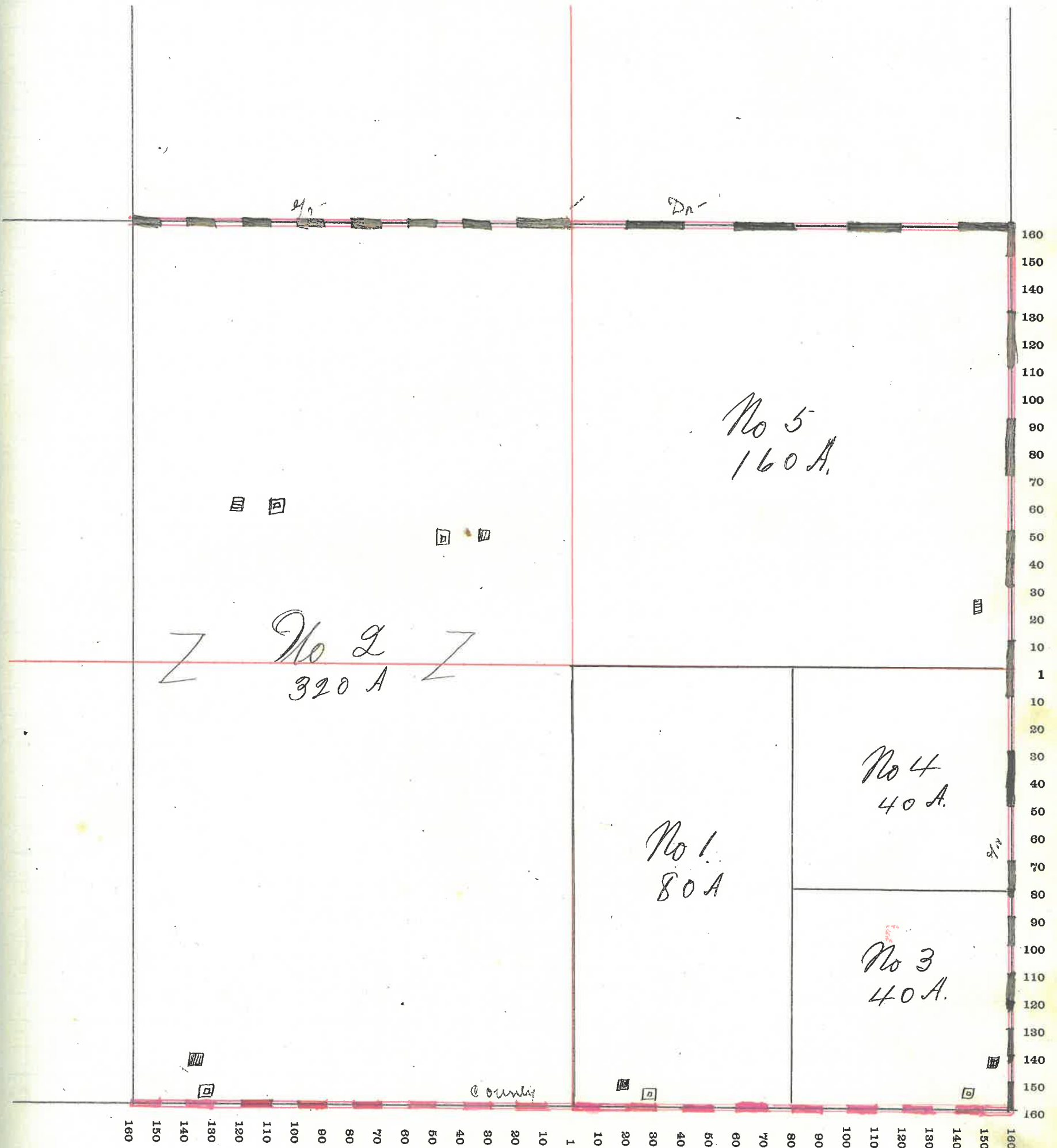
NAMES OF OWNERS	Number on Plat.	DESCRIPTION	Section	Township	Range	Acres	Hundredths	Value of Land	Value of Improvements	Value of Lands and Improvements
McKinley Jacob.	1	W <sup>2</sup> SE <sup>4</sup>	21	19	5	80		3000	800	3800
Roxley Ambrose	2	W <sup>2</sup> W <sup>2</sup> joined	"	"	"	160		6320	1850	8170
" "	"	E <sup>2</sup> W <sup>2</sup> raltie	"	"	"	160		5900	300	6200
Spanklin Jas H.	3	SE <sup>4</sup> SE <sup>4</sup>	"	"	"	40		1350	200	1550
Schrock Edgar	5	NE <sup>4</sup>	"	"	"	160		5600	150	5750
Walters Henry	4	NE <sup>4</sup> SE <sup>4</sup>	"	"	"	40		1400		1400
						640		23570	3300	26870



SECTION No. 21

Congressional Township No. 19, R. 5

SCALE---Forty rods to an inch, or ten rods to a space, Congress Land, which is one mile square for a section.  
Number of acres in this Section, according to the United States Survey.....



# MONTGOMERY COUNTY, INDIANA, 190

Assessor's Plat-Book for

Township, No. \_\_\_\_\_

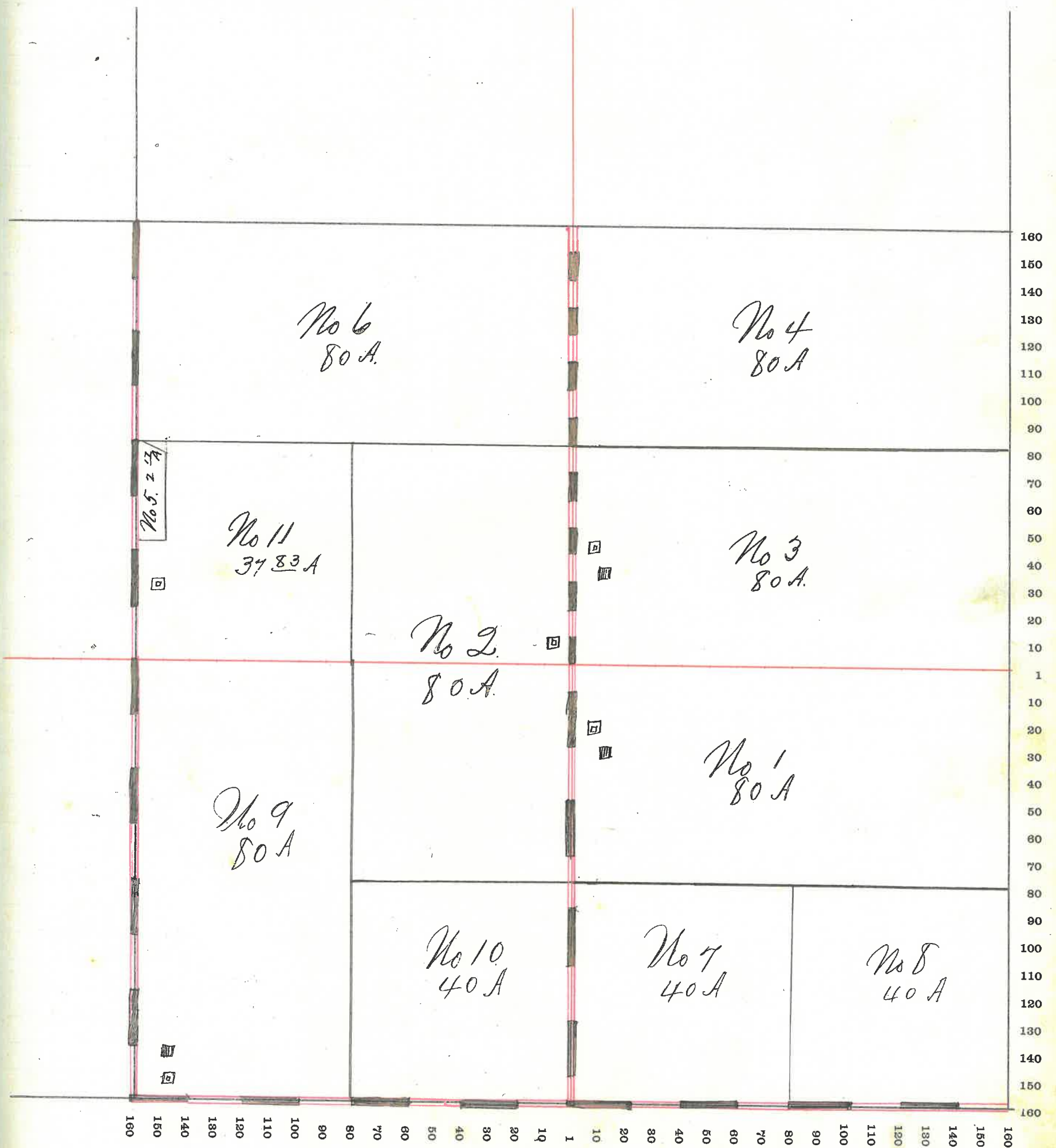
VIQUESNEY PRINTING CO., TERRE HAUTE, IND.

NAMES OF OWNERS	Number on Plat.	DESCRIPTION	Section	Township	Range	Acres	Hundredths	Value of Land	Value of Improvements	Value of Lands and Improvements
Bounnell A.M.	1	N <sup>2</sup> SE <sup>4</sup>	22	19	6	80		2500	500	3000
Grant Matthias	2	SE <sup>4</sup> NW <sup>4</sup>	"	"	"	40				
"	"	NE <sup>4</sup> SW <sup>4</sup>	"	"	"	40		2500	200	2700
Tink Isage	5	pt SW NW <sup>4</sup>	"	"	"	2 17	75	100		175
Harvey F.W.	3	S <sup>2</sup> NE <sup>4</sup>	"	"	"	80		2700	500	3200
Harvey H. L.	4	N <sup>2</sup> NE <sup>4</sup>	"	"	"	80		2800	700	3500
Luz & Amos M. Joanne	7	SW <sup>4</sup> SE <sup>4</sup>	"	"	"	40		1400		1400
Myer David	6	N <sup>2</sup> NW <sup>4</sup>	"	"	"	80		2800		2800
Muns John H.	8	SE <sup>4</sup> SE <sup>4</sup>	"	"	"	40		1400		1400
Wilkinson A. L. & Est	9	W <sup>2</sup> SW <sup>4</sup>	"	"	"	80		2550	600	3150
Williams Louisa	10	SE <sup>4</sup> SW <sup>4</sup>	"	"	"	40		1250		1250
Pitinger Wm	11	S <sup>2</sup> NW <sup>2</sup>	"	"	"	37 83		1200	200	1400
						640		21175	2800	23975

SECTION No. 22

Congressional Township No. 19, R. 6

SCALE---Forty rods to an inch, or ten rods to a space, Congress Land, which is one mile square for a section.  
Number of acres in this Section, according to the United States Survey.



# MONTGOMERY COUNTY, INDIANA, 190

Assessor's Plat-Book for

Township, No. \_\_\_\_\_

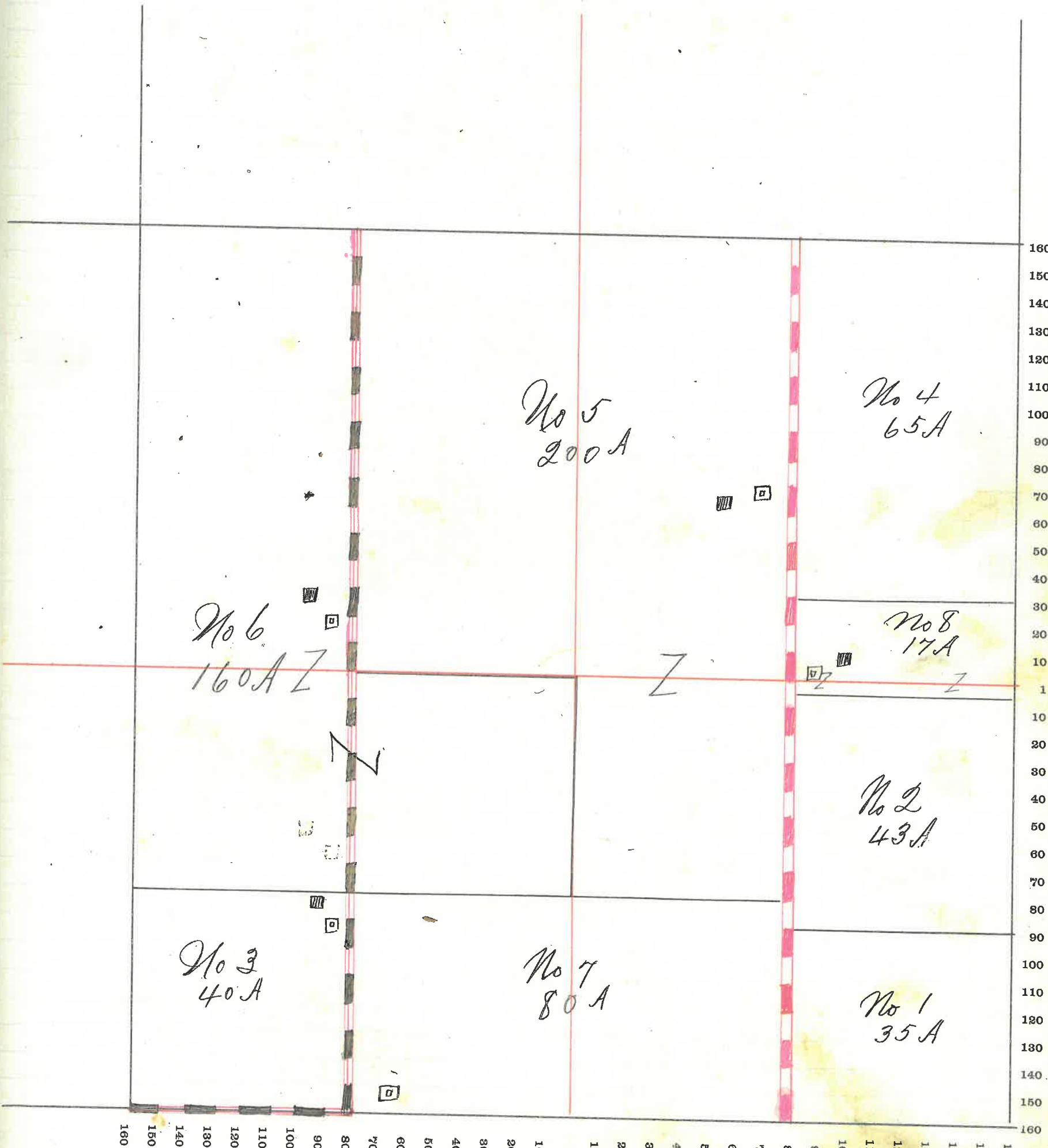
VIQUESNEY PRINTING CO., TERRE HAUTE, IND.

NAMES OF OWNERS	Number on Plat.	DESCRIPTION	Section	Township	Range	Acres	Hundredths	Value of Land	Value of Improvements	Value of Lands and Improvements
Green Geo.	1	Pt SE <sup>4</sup> SE <sup>4</sup>	23	19	6	35		1350		1330
Gray James B.	2	" E <sup>2</sup> SE <sup>4</sup>	"	"	"	43		1720		1720
Keys Jason	3	SW <sup>4</sup> SW <sup>4</sup>	"	"	"	40		1400	250	1650
+ Muns William	4	" E <sup>2</sup> NE <sup>4</sup>	"	"	"	65		2750		2750
Remley J E & E	5	W <sup>2</sup> NE <sup>4</sup>	"	"	"	80		3600		3600
" " "	"	E <sup>2</sup> NW <sup>4</sup>	"	"	"	80		3600	850	4450
" " "	"	NW <sup>4</sup> SE <sup>4</sup>	"	"	"	40		1600		1600
Small John	6	W <sup>2</sup> NW <sup>4</sup>	"	"	"	80		3400	700	4100
" "	"	N <sup>2</sup> SW <sup>4</sup>	"	"	"	80		3100		3100
Williams Louisa	7	SW <sup>4</sup> SE <sup>4</sup>	"	"	"	40		1450	525	1975
" "	"	SE <sup>4</sup> SW <sup>4</sup>	"	"	"	40		1450		1450
Thompson Jno L	8	" E <sup>2</sup>	"	"	"	17		725	1100	1825
							640	26125	3425	29550

SECTION No. 23

Congressional Township No. 19, R. 6

SCALE---Forty rods to an inch, or ten rods to a space, Congress Land, which is one mile square for a section.  
Number of acres in this Section, according to the United States Survey.....



# MONTGOMERY COUNTY, INDIANA, 190

Assessor's Plat-Book for

Township, No. \_\_\_\_\_

VIQUESNEY PRINTING CO., TERRE HAUTE, IND.

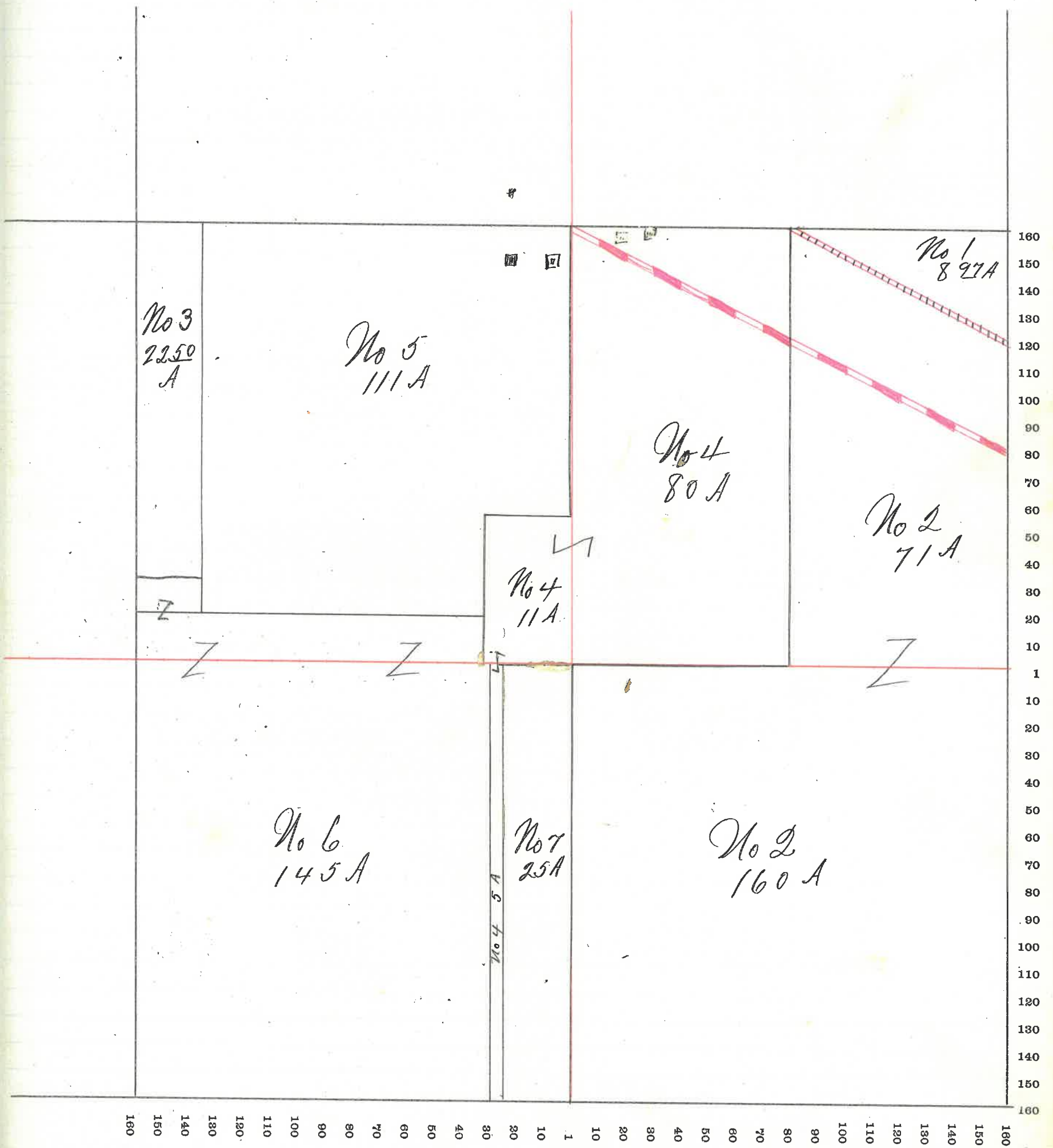
NAMES OF OWNERS	Number on Plat.	DESCRIPTION	Section	Township	Range	Acres	Hundredths	Value of Land	Value of Improvements	Value of Lands and Improvements
Doss William R	1	Pt NE <sup>4</sup> NE <sup>4</sup>	24	19	6	8	97	300		300
Davis Isaac	2	SE <sup>4</sup>	"	"	"	160		6000	150	6150
" "	"	E <sup>2</sup> NE <sup>4</sup>	"	"	"	71		2600		2600
Munnis William	3	Pt W <sup>2</sup> NW <sup>4</sup>	"	"	"	22	50	800	150	950
Thompson Albert J	4	W <sup>2</sup> NE <sup>4</sup>	"	"	"	80		3250		3250
" " "	"	Pt E <sup>2</sup> SW <sup>4</sup>	"	"	"	5		165		165
" " "	"	SE <sup>4</sup> NW <sup>4</sup>	"	"	"	11		375		375
Thompson Wm J	5	" NW <sup>4</sup>	"	"	"	111		4000	875	4875
Thompson John S	6	" SW <sup>4</sup>	"	"	"	130		5400	50	5450
" " "	"	" S <sup>2</sup> NW <sup>4</sup>	"	"	"	15				
Thompson Luella H	7	" E <sup>2</sup> SW <sup>4</sup>	"	"	"	25		875		875

6394723765122524990

SECTION No. 24

Congressional Township No. 19, R. 6

SCALE---Forty rods to an inch, or ten rods to a space, Congress Land, which is one mile square for a section.  
Number of acres in this Section, according to the United States Survey.....



# MONTGOMERY COUNTY, INDIANA, 190

Assessor's Plat-Book for

Volume

Township, No. ....

VIQUESNEY PRINTING CO., TERRE HAUTE, IND.

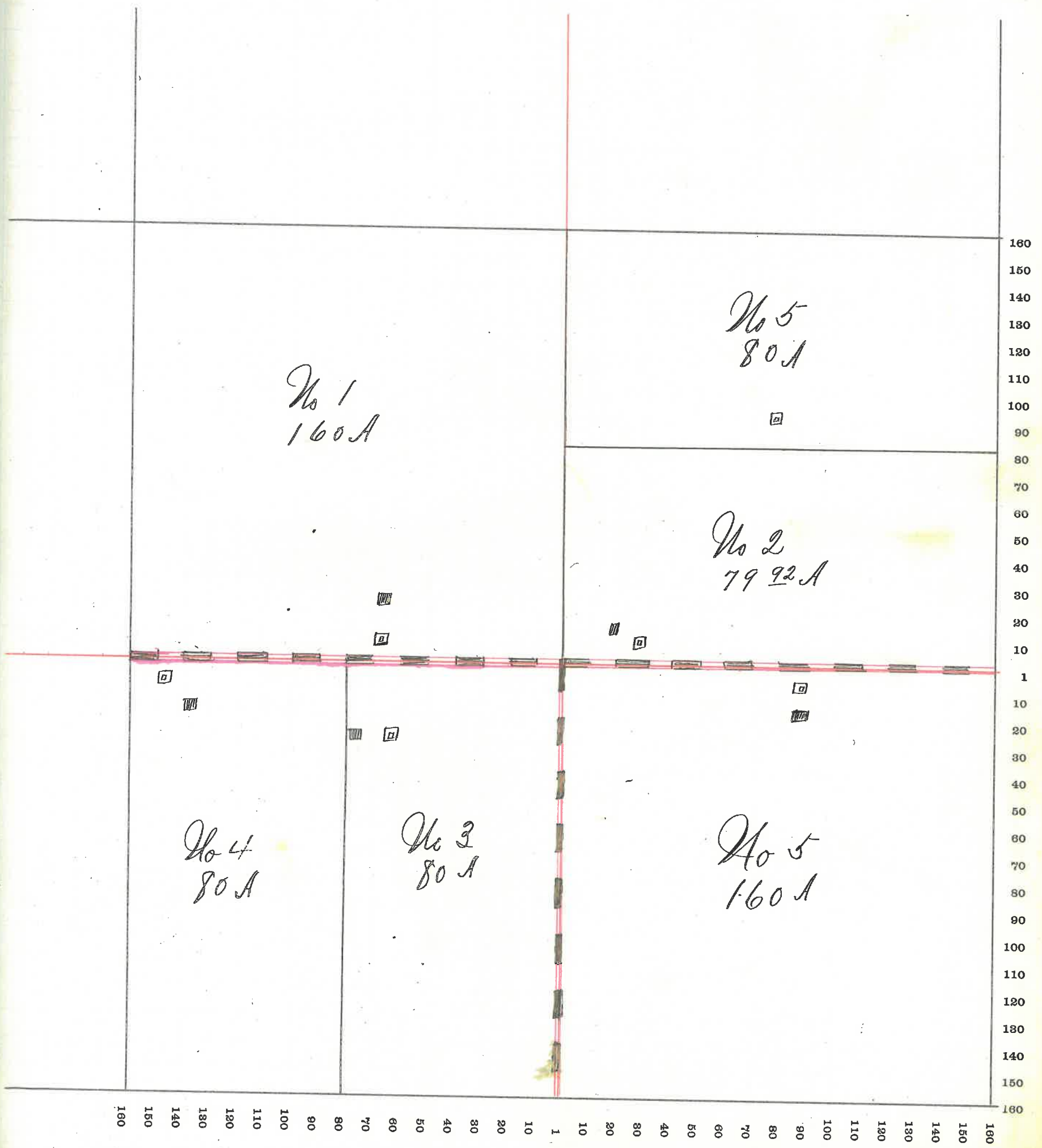
NAMES OF OWNERS	Number on Plat.	DESCRIPTION	Section	Township	Range	Acres	Hundredths	Value of Land	Value of Improvements	Value of Lands and Improvements
Gray James B	1	NW <sup>4</sup>	25	19	6	160		6500	850	7350
Hendricks Jas W.	2	Pt S <sup>2</sup> NE <sup>4</sup>	"	"	"	79	92	3050	360	3410
Henderson Alex	3	E <sup>2</sup> SW <sup>4</sup>	"	"	"	80		3150	425	3575
Mathews Timothy	4	W <sup>2</sup> SW <sup>4</sup>	"	"	"	80		3150	850	4000
Schenck Ollie	5	SE <sup>4</sup>	"	"	"	160		6400	1100	7500
" "	"	N <sup>2</sup> NE <sup>4</sup>	"	"	"	80		3000	300	3300
							6399225250 3885 29135			



SECTION No. *25*

Congressional Township No. *19*, R. *6*

SCALE---Forty rods to an inch, or ten rods to a space, Congress Land, which is one mile square for a section.  
Number of acres in this Section, according to the United States Survey.....



# MONTGOMERY COUNTY, INDIANA, 190

Assessor's Plat-Book for

Township, No.

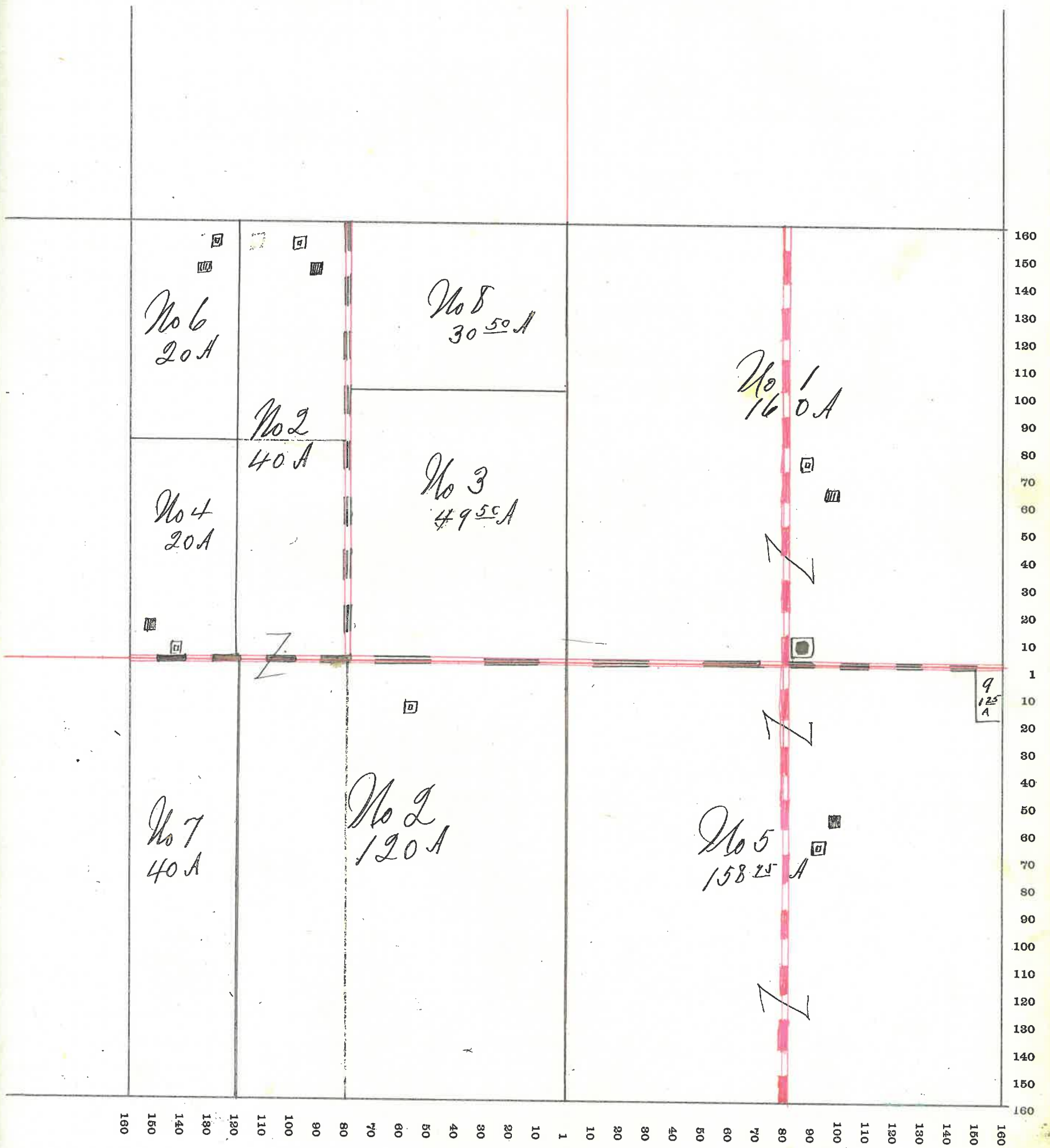
VIQUESNEY PRINTING CO., TERRE HAUTE, IND.

NAMES OF OWNERS	Number on Plat.	DESCRIPTION	Section	Township	Range	Acres	Hundredths	Value of Land	Value of Improvements	Value of Lands and Improvements
Green Geo.	1	NE <sup>4</sup>	26	19	6	160		6500	1600	8100
Byres Allen & Mary	2	pt SW <sup>4</sup>	"	"	"	120		4500	100	4600
" " " "	"	E <sup>2</sup> W <sup>2</sup> NW <sup>4</sup>	"	"	"	40		1320	200	1520
Green Robert H.	3	E <sup>2</sup> NW <sup>4</sup>	"	"	"	49	50	1850		1850
Gray H. D.	4	W <sup>2</sup> SW <sup>4</sup> NW <sup>4</sup>	"	"	"	20		675	425	1100
Munns William	5	SE <sup>4</sup>	"	"	"	158	75	6200	550	6750
Mathews Timothy	9	SE <sup>4</sup>	"	"	"	1	25	60		60
Roys Mary M & Etal	6	W <sup>2</sup> NW <sup>4</sup> NW <sup>4</sup>	"	"	"	20		700	450	1150
Warrick Oren P	7	W <sup>2</sup> W <sup>2</sup> SW <sup>4</sup>	"	"	"	40		1450		1450
Williams Lurisa	8	pt NE NW <sup>4</sup>	"	"	"	30	50	1100	225	1325
						640		24355	3550	27905

SECTION No. 26

Congressional Township No. 19, R. 6

SCALE---Forty rods to an inch, or ten rods to a space, Congress Land, which is one mile square for a section.  
Number of acres in this Section, according to the United States Survey.....



# MONTGOMERY COUNTY, INDIANA, 190

Assessor's Plat-Book for

Township, No. \_\_\_\_\_

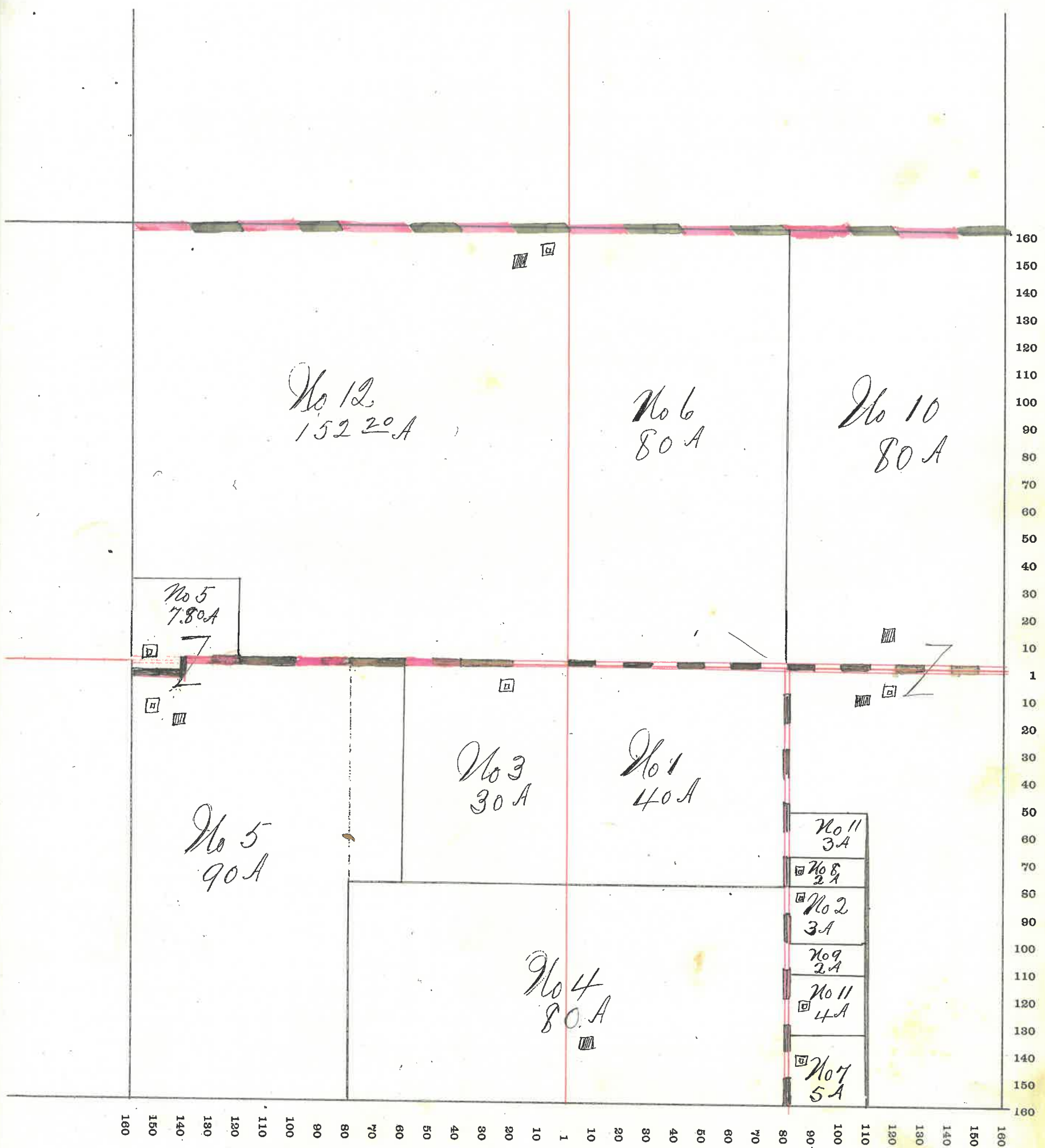
VIQUESNEY PRINTING CO., TERRE HAUTE, IND.

NAMES OF OWNERS	Number on Plat.	DESCRIPTION	Section	Township	Range	Acres	Hundredths	Value of Land	Value of Improvements	Value of Lands and Improvements
Brown J. A. M. E.	1	NW <sup>4</sup> SE <sup>4</sup>	27	19	6	40		1300	325	1625
Bottorff Martha A.	2	PE <sup>2</sup> SE <sup>4</sup>	"	"	"	4		150	225	375
Davis Isaac & Ida.	3	NE <sup>4</sup> SW <sup>4</sup>	"	"	"	30		930	40	970
Gray Am D	4	SE <sup>4</sup> SW <sup>4</sup>	"	"	"	40		1440		1440
" " "	"	SW <sup>4</sup> SE <sup>4</sup>	"	"	"	40		1440	50	1490
Lewengood Thos.	5	SW <sup>4</sup>	"	"	"	90		3000	500	3500
" " "	"	SW <sup>4</sup> NW <sup>4</sup>	"	"	"	7	80	250	475	725
Luce Amos M. & M. J.	6	W <sup>2</sup> NE <sup>4</sup>	"	"	"	80		2750	150	2900
Straub Florence	7	E <sup>2</sup> SE <sup>4</sup>	"	"	"	5		175	50	225
Thomas James	8	E <sup>2</sup> SE <sup>4</sup>	"	"	"	2		75	100	175
Utterback J. C.	9	E <sup>2</sup> SE <sup>4</sup>	"	"	"	2		75	50	125
Warick Owen G.	10	E <sup>2</sup> NE <sup>4</sup>	"	"	"	80		2650	305	2950
Wagner G. M. & F. E.	11	E <sup>2</sup> SE <sup>4</sup>	"	"	"	60		2150	150	2300
" " "	"	E <sup>2</sup> SE <sup>4</sup>	"	"	"	4		130	135	265
" " "	"	E <sup>2</sup> SE <sup>4</sup>	"	"	"	3		100		100
Williams Louisa	12	NW <sup>4</sup>	"	"	"	152	20	4900	550	5450
						640		21535	3100	24635

SECTION No. 27

Congressional Township No. 19, R. 6

SCALE---Forty rods to an inch, or ten rods to a space, Congress Land, which is one mile square for a section.  
Number of acres in this Section, according to the United States Survey.....



# MONTGOMERY COUNTY, INDIANA, 190

Assessor's Plat-Book for

Township, No. \_\_\_\_\_

VIQUESNEY PRINTING CO., TERRE HAUTE, IND.

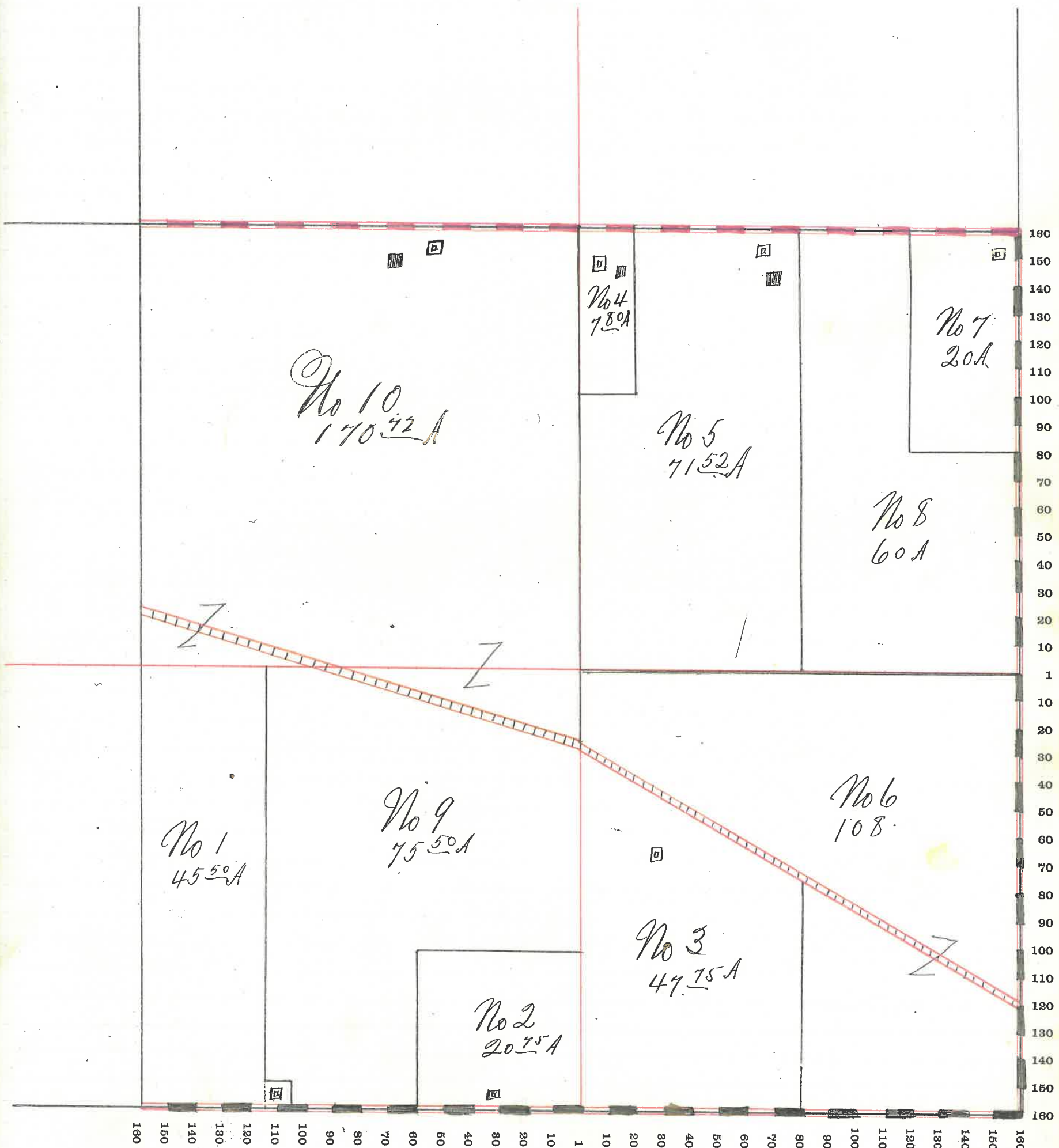
NAMES OF OWNERS	Number on Plat.	DESCRIPTION	Section	Township	Range	Acres	Hundredths	Value of Land	Value of Improvements	Value of Lands and Improvements
Bailey Jno Jr.	1	Pt W <sup>2</sup> SW <sup>4</sup>				45	50	1500	350	1850
Cleenger W R	2	" E <sup>2</sup> SW <sup>4</sup>				20	75	600	460	1060
Harlow Fred S. <sup>Trustee</sup>	3	" W <sup>2</sup> SE <sup>4</sup>				47	75	1500	525	2025
Rankin Emma F.	4	" W <sup>2</sup> NE <sup>4</sup>				7	80	320	1100	1420
Stout Alvin J + L	5	" W <sup>2</sup> / NE <sup>4</sup>				42	80	2800	850	3650
" " "	"	" " "				28	73			
Stout Oscar W.	6	" " SE <sup>4</sup>				108		3890	325	4215
Shanklin M. E.	7	" E <sup>2</sup> NE <sup>4</sup>				20		725	275	1000
Schreck Edgar	8	" E <sup>2</sup> NE <sup>4</sup>				60		2200		2200
Singer John	9	" SW <sup>4</sup>				75	50	2425		2425
Walters Henry H. <sup>Trustee</sup>	10	" W <sup>2</sup>				170	72	6800	700	7500

627 5422760 4585 27345

SECTION No. 28

Congressional Township No. 19, R. 5

SCALE---Forty rods to an inch, or ten rods to a space, Congress Land, which is one mile square for a section.  
Number of acres in this Section, according to the United States Survey.....



# MONTGOMERY COUNTY, INDIANA, 190

Assessor's Plat-Book for

Township, No.

VIQUESNEY PRINTING CO., TERRE HAUTE, IND.

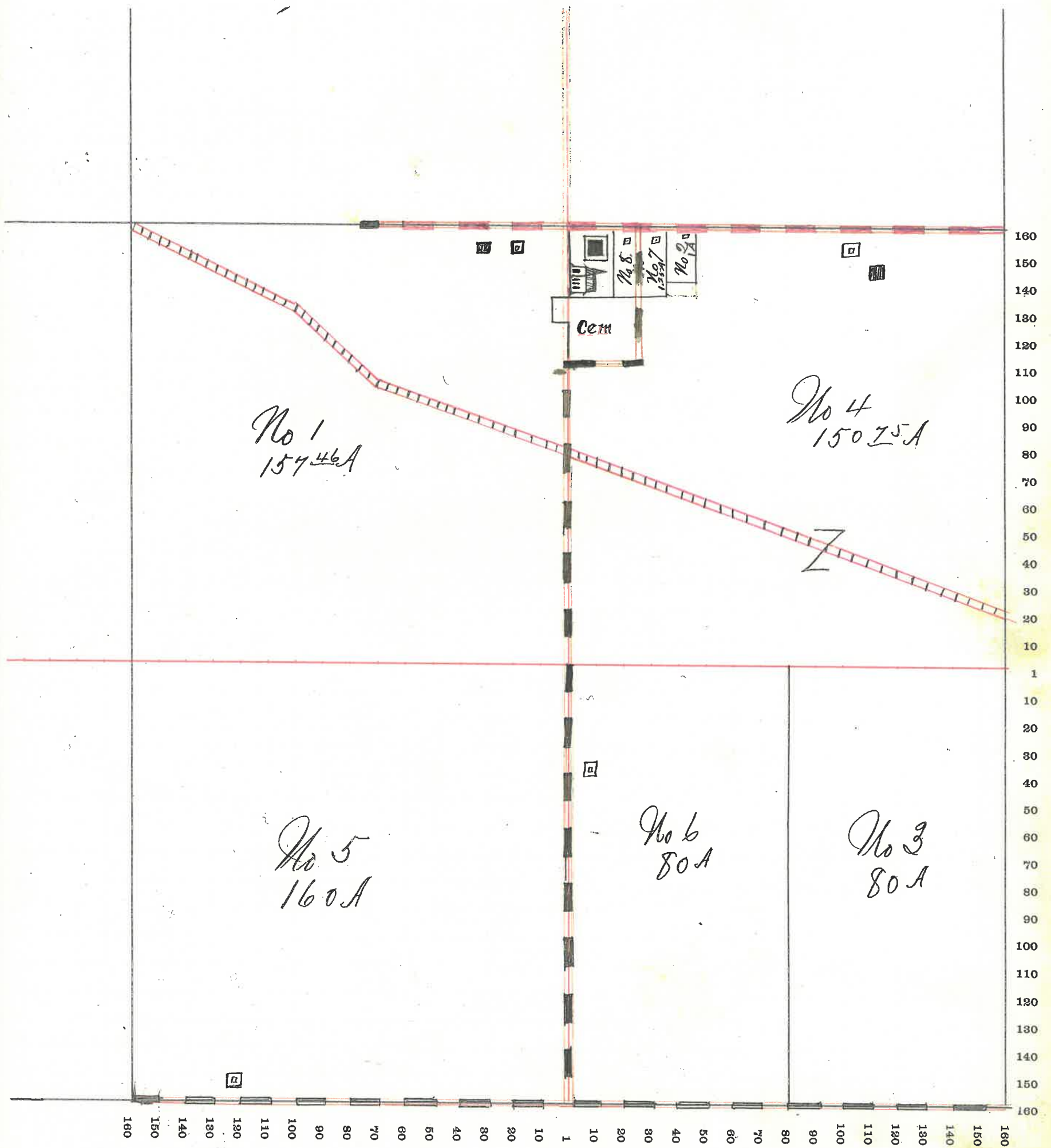
NAMES OF OWNERS	Number on Plat.	DESCRIPTION	Section	Township	Range	Acres	Hundredths	Value of Land	Value of Improvements	Value of Lands and Improvements
Greeman John C	1	pt NW 4	29	19 5	157	46	5495	1100	6595	
Gray Geo B	2	" NE 4	"	"	"	1	50	250	300	
Remley Ambrose	3	E 2 SE 4	"	"	"	80	3000		3000	
Remley John W + Ethel	4	W 2 NE 4	"	"	"	70	75			
" " "	"	E 2 NE 4	"	"	"	80	5700	1500	7200	
Switzer Abram C	5	SW 4	"	"	"	160	5900	650	6550	
Singer John	6	W 2 SE 4	"	"	"	80	3000	650	3650	
Stout B F + Edna	7	" NW 4 NE 4	"	"	"	1	25	60	425	485
Wood Elizabeth	8	" NW 4 NE 4	"	"	"	1	50	300	350	
						631 46 2325 54875 28130				



SECTION No. 29

Congressional Township No. 19, R. 5

SCALE---Forty rods to an inch, or ten rods to a space, Congress Land, which is one mile square for a section.  
Number of acres in this Section, according to the United States Survey



# MONTGOMERY COUNTY, INDIANA, 190

Assessor's Plat-Book for

Township, No.

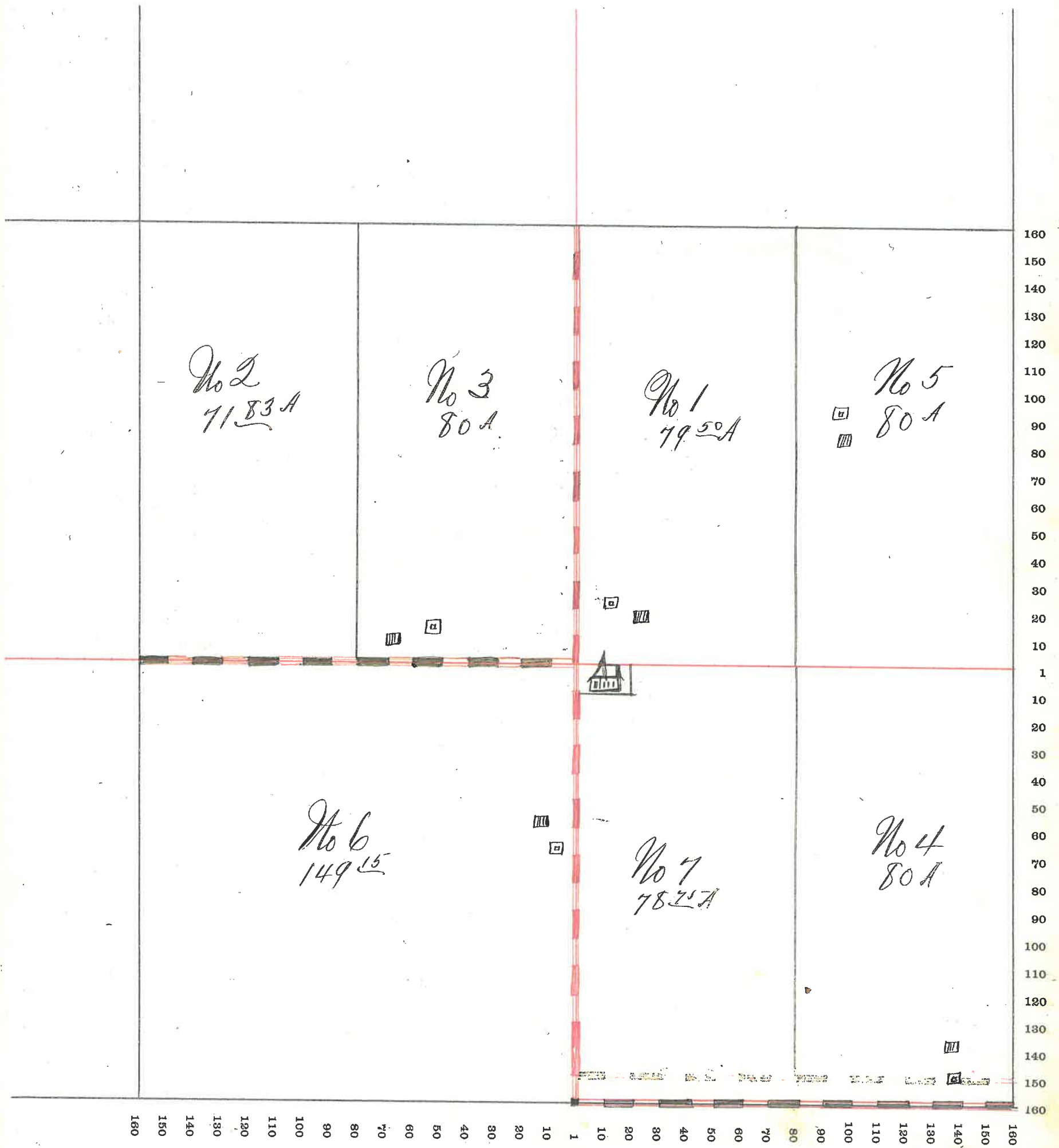
VIQUESNEY PRINTING CO., TERRE HAUTE, IND.

NAMES OF OWNERS	Number on Plat.	DESCRIPTION	Section	Township	Range	Acres	Hundredths	Value of Land	Value of Improve-ments	Value of Lands and Improve-ments
Cooper David A	1	Pt W <sup>2</sup> NE <sup>4</sup>	30	19	5	79	50	3100	350	3450
Davis Isaac	2	" W <sup>2</sup> NW <sup>4</sup>	"	"	"	71	53	2650		2650
Gray James B & M	3	E <sup>2</sup> NW <sup>4</sup>	"	"	"	80		3040	500	3540
Harlow Naeg & Etat.	4	E <sup>2</sup> SE <sup>4</sup>	"	"	"	80		2800	800	3600
Switzer Harriet	5	E <sup>2</sup> NE <sup>4</sup>	"	"	"	80		2800	275	3075
Switzer Am	"	" W <sup>2</sup> NE <sup>4</sup>	"	"	"		50			
Schenck J O	6	" SW <sup>4</sup>	"	"	"	149	15	5600	900	6500
Switzer Marshall	7	" W <sup>2</sup> SE <sup>4</sup>	"	"	"	78	75	2700	300	3000
						6197322690.3125 25815				

SECTION No. 30

Congressional Township No. 19, R. 5

SCALE---Forty rods to an inch, or ten rods to a space, Congress Land, which is one mile square for a section.  
Number of acres in this Section, according to the United States Survey.....



# MONTGOMERY COUNTY, INDIANA, 190

Assessor's Plat-Book for

6-3-96

Township, No.

VIQUESNEY PRINTING CO., TERRE HAUTE, IND.

NAMES OF OWNERS	Number on Plat.	DESCRIPTION	Section	Township	Range	Acres	Hundredths	Value of Land	Value of Improvements	Value of Lands and Improvements
Barnett John.	1	Pt NE <sup>4</sup>	31	19	5	109		4300	700	5000
Barnett D.W.	2	" "	"	"	"	1		40	400	440
Ball Sarah A.	3	" SE <sup>4</sup>	"	"	"	127		4460	700	5160
Hall Edward M.	4	" SW <sup>4</sup>	"	"	"	90.34		320.0	100	3300
Hunter Isaiak & wife	5	" SW <sup>4</sup> SW <sup>4</sup>	"	"	"	8		270		270
Harpel John	6	" E <sup>2</sup> SE <sup>4</sup>	"	"	"	24	67	850	150	1030
Harlow Nancy A & E. B.	7	" E <sup>2</sup> NE <sup>4</sup>	"	"	"	40		1440		1440
Hall Emaline R	8	" SW <sup>4</sup>	"	"	"	45	16	1575		1575
Harpel A D.	9	" E <sup>2</sup> SE <sup>4</sup>	"	"	"	1		35	200	235
Lewis William B	10	" NW <sup>4</sup>	"	"	"	108	81	3775	360	4135
Mullen Wm H.	11	" SW <sup>4</sup> NW <sup>4</sup>	"	"	"	37	94	1125		1125
Switzer James E	12	" E <sup>2</sup> SE <sup>4</sup>	"	"	"	4		130	270	400
Wilson Hallie A	13	" SE <sup>4</sup>	"	"	"	1		35	100	135

6079221265298024245

SECTION No. 31

Congressional Township No. 19, R. 5

SCALE---Forty rods to an inch, or ten rods to a space, Congress Land, which is one mile square for a section.  
Number of acres in this Section, according to the United States Survey.....

of  
ad

0  
0

0  
0

0

0

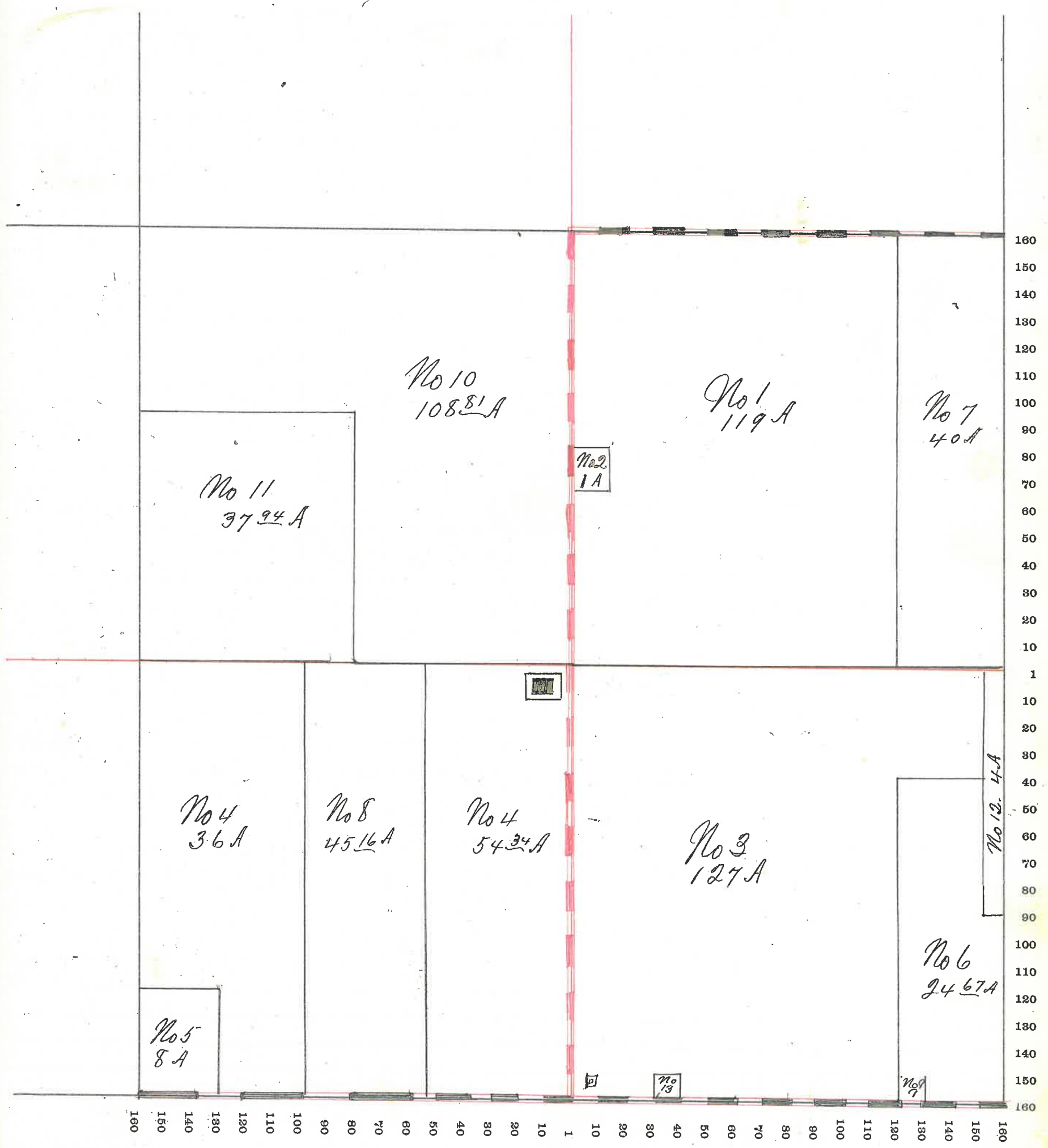
5

5

0

5

5



# MONTGOMERY COUNTY, INDIANA, 190

Assessor's Plat-Book for

Township, No. \_\_\_\_\_

VIQUESNEY PRINTING CO., TERRE HAUTE, IND.

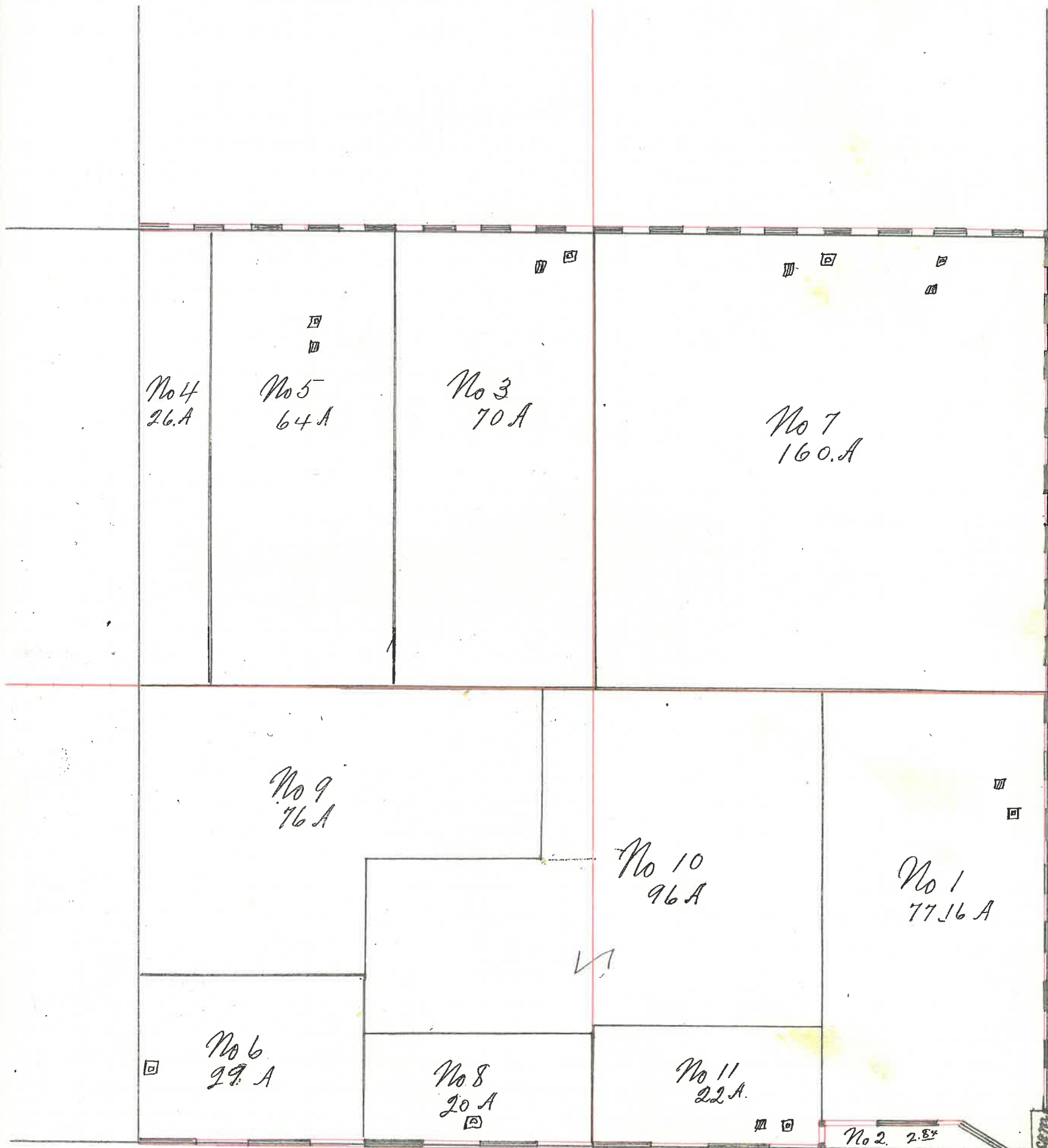
NAMES OF OWNERS	Number on Plat.	DESCRIPTION	Section	Township	Range	Acres	Hundredths	Value of Land	Value of Improvements	Value of Lands and Improvements
Boraker Geo M.	1	Pt E <sup>2</sup> SE <sup>4</sup>	32	19	5	77	16	2700	650	3350
Cooper Harry J.	2	" E <sup>2</sup> SE <sup>4</sup>	"	"	"	28	4	100		100
Gray Abner K.	3	" " NW <sup>4</sup>	"	"	"	70		2560	700	3260
Gray Joseph M.	4	" W <sup>2</sup> NW <sup>4</sup>	"	"	"	26		850		850
" " " " " " " " " " " "	5	" " NW <sup>2</sup>	"	"	"	64		2250	525	2775
+ Harpel John	6	" SW <sup>4</sup> SW <sup>4</sup>	"	"	"	29	00	870	250	1120
Remley Ambrose	7	" " NE <sup>4</sup>	"	"	"	160		6200	1300	7500
Snyder O. N.	8	S <sup>2</sup> SE <sup>4</sup> SW <sup>4</sup>	"	"	"	20		600	75	675
Switzer Jas E.	9	" SW <sup>4</sup>	"	"	"	76		2300		2300
Thompson Frank	10	" E <sup>2</sup> SW <sup>4</sup>	"	"	"	38		1200		1200
" " " " " " " " " " " "	"	" " W <sup>2</sup> SE <sup>4</sup>	"	"	"	58		1850		1850
Thompson Thos C.	11	" SW <sup>4</sup> SE <sup>4</sup>	"	"	"	22		700	375	1075
								643 00 22/80 3875 26055		

SECTION No. 32

Congressional Township No. 19, R. 5

SCALE---Forty rods to an inch, or ten rods to a space, Congress Land, which is one-mile square for a section.  
Number of acres in this Section, according to the United States Survey.....

0  
0  
0  
0  
5  
0  
0  
0  
0  
5



160  
150  
140  
130  
120  
110  
100  
90  
80  
70  
60  
50  
40  
30  
20  
10  
1  
10  
20  
30  
40  
50  
60  
70  
80  
90  
100  
110  
120  
130  
140  
150  
160

160 150 140 130 120 110 100 90 80 70 60 50 40 30 20 10 1 10 20 30 40 50 60 70 80 90 100 110 120 130 140 150 160

64

# MONTGOMERY COUNTY, INDIANA, 190

Assessor's Plat-Book for Wayne Township, No. \_\_\_\_\_

VIQUESNEY PRINTING CO., TERRE HAUTE, IND.

NAMES OF OWNERS	Number on Plat.	DESCRIPTION	Section	Township	Range	Acres	Hundredths	Value of Land	Value of Improvements	Value of Lands and Improvements
Bailey Arch E	1 Pt	NW <sup>4</sup>	33	19	5	98		3600		3600
Binner Mozr	2	SW <sup>4</sup>	"	"	"	62		2250	550	2800
Hopping Geo.	3	W <sup>2</sup> SW <sup>4</sup>	"	"	"	80		3000	100	3100
Munn Anna	4	NE <sup>4</sup>	"	"	"	160		6000	520	6520
" " "	"	N <sup>2</sup> N <sup>2</sup> SE <sup>4</sup>	"	"	"	40		1450		1450
McKnight Minnie	5	E <sup>2</sup> SW <sup>4</sup>	"	"	"	80		2800	1200	4000
" " " " "	"	SE <sup>4</sup>	"	"	"	120		4200		4200

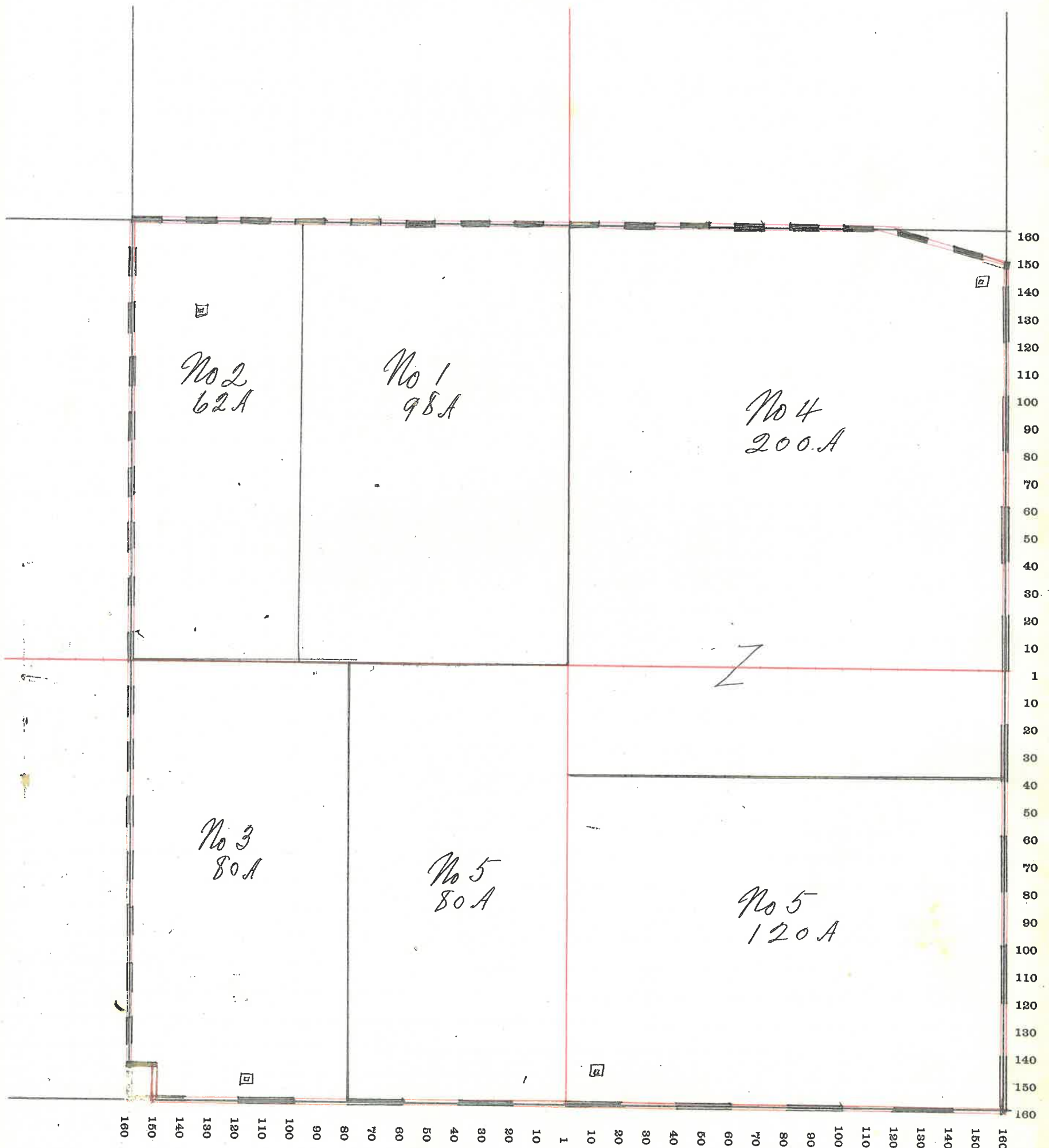
640 23300 2370 25670



SECTION No. 33

Congressional Township No. 19, R. 5

SCALE---Forty rods to an inch, or ten rods to a space, Congress Land, which is one mile square for a section.  
Number of acres in this Section, according to the United States Survey.....



# MONTGOMERY COUNTY, INDIANA, 190

Assessor's Plat-Book for

Township, No.

VIQUESNEY PRINTING CO., TERRE HAUTE, IND.

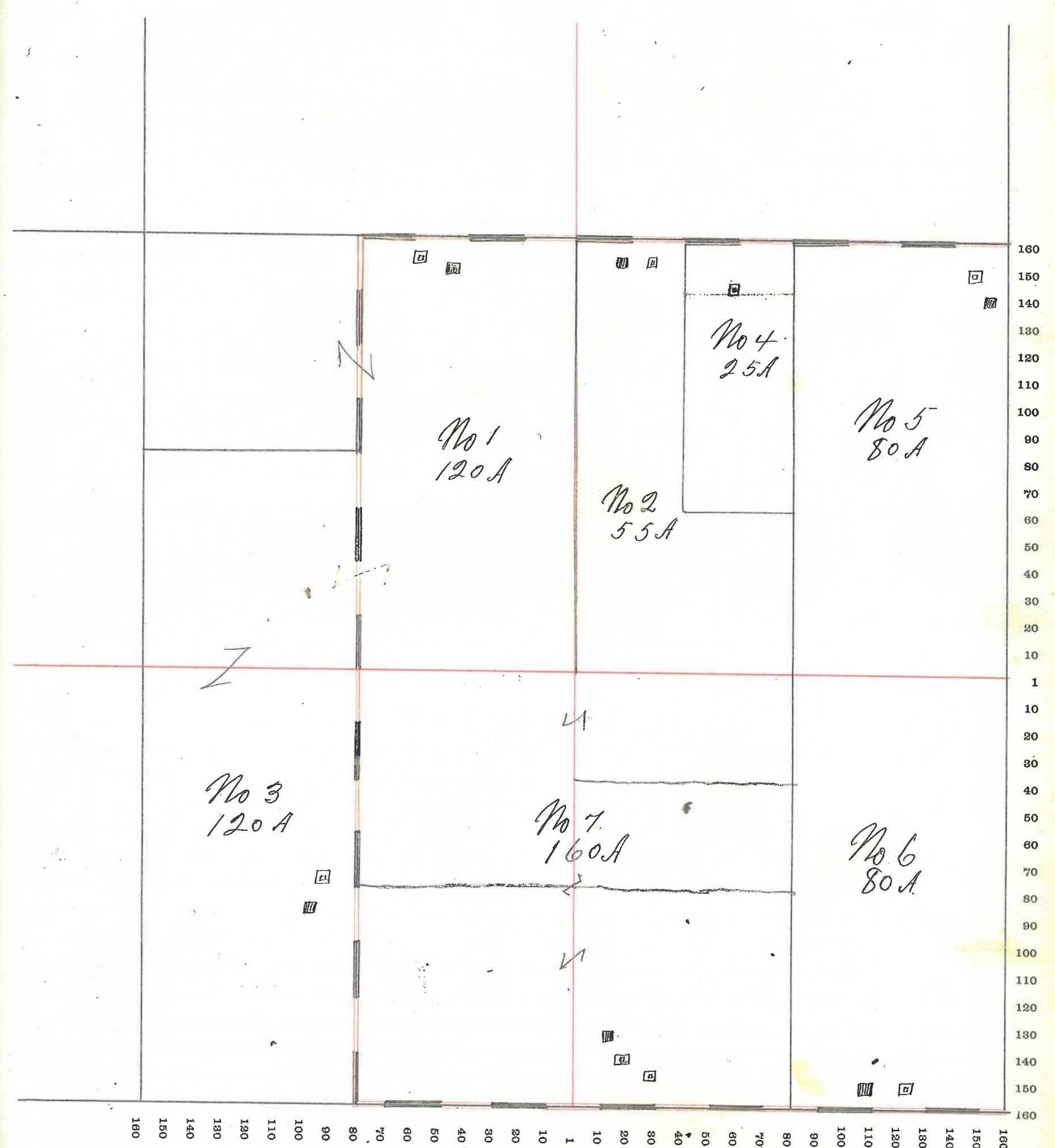
NAMES OF OWNERS	Number on Plat.	DESCRIPTION	Section	Township	Range	Acres	Hundredths	Value of Land	Value of Improvements	Value of Lands and Improvements
Beam J. G.	1	Pt W <sup>2</sup>	34	19	6	120		4100	600	4700
Blackford J. M. W.	2	" W <sup>2</sup> NE <sup>4</sup>	"	"	"	55		1775	100	1875
Pletcher William	3	W <sup>2</sup> SW <sup>4</sup>	"	"	"	80		2650	260	2910
" "		SW <sup>4</sup> NW <sup>4</sup>	"	"	"	40		1350		1350
Garland Samuel & P.	4	" W <sup>2</sup> NE <sup>4</sup>	"	"	"	25		780	90	870
Huckery Amanda E.	5	" E <sup>2</sup> NE <sup>2</sup>	"	"	"	80		2720	725	3445
Huckery C. F. & M. E.	6	" E <sup>2</sup> SE <sup>4</sup>	"	"	"	80		2640	900	3540
Wark Robert M. & Etal	7	" E <sup>2</sup> SW <sup>4</sup>	"	"	"	80		2640	600	3240
" " "		W <sup>2</sup> SE <sup>4</sup>	"	"	"	80		2640		2640
						640		21295	3275	24570

SECTION No. 34

Congressional Township No. 19, R. 6

SCALE---Forty rods to an inch, or ten rods to a space, Congress Land, which is one mile square for a section.  
Number of acres in this Section, according to the United States Survey.....

f  
id  
0  
5  
5  
0  
0  
0  
0  
0



68

# MONTGOMERY COUNTY, INDIANA, 190

Assessor's Plat-Book for

Wayne

Township, No.

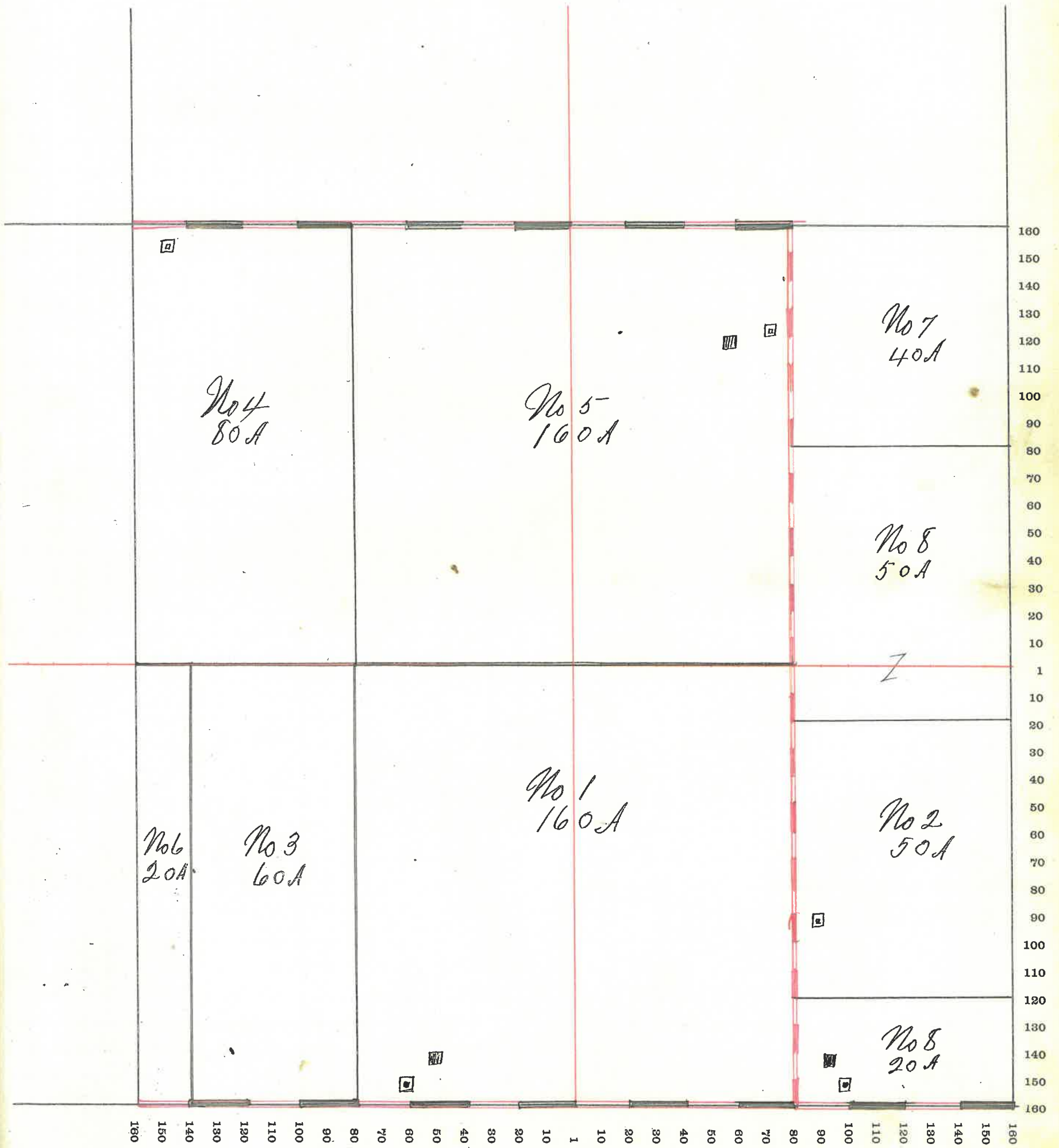
VIQUESNEY PRINTING CO., TERRE HAUTE, IND.

NAMES OF OWNERS	Number on Plat.	DESCRIPTION	Section	Township	Range	Acres	Hundredths	Value of Land	Value of Improvements	Value of Lands and Improvements
Cedars Edna et al.	1	E <sup>2</sup> SW <sup>4</sup>	35	19	6	80				
" " " "	"	W <sup>2</sup> SE <sup>4</sup>	"	"	"	80		5920	700	6620
Hendricks Jas W.	2	E <sup>2</sup> SE <sup>4</sup>	"	"	"	50		1800	250	2050
Huckery Bro & K	3	W <sup>2</sup> SW <sup>4</sup>	"	"	"	60		2000	225	2225
Huckery Amanda C.	4	W <sup>2</sup> NW <sup>4</sup>	"	"	"	80		2800	300	3100
Hendrick Mary	5	E <sup>2</sup> NW <sup>4</sup>	"	"	"	80				
" " "	"	W <sup>2</sup> NE <sup>4</sup>	"	"	"	80		5825	350	6175
Huckery C. F. M. E.	6	W <sup>2</sup> SW <sup>4</sup>	"	"	"	20		660		660
Osborn Wm E	7	NE <sup>4</sup> NE <sup>4</sup>	"	"	"	40		1450		1450
Singer Melvin J.	8	S <sup>2</sup> SE <sup>4</sup> SE <sup>4</sup>	"	"	"	20		750	900	1650
" Mellan	"	E <sup>2</sup> NE <sup>4</sup>	"	"	"	50		1800		1800
						640		23005	2725	25730

SECTION No. 35

Congressional Township No. 19, R. 6

SCALE---Forty rods to an inch, or ten rods to a space, Congress Land, which is one mile square for a section.  
Number of acres in this Section, according to the United States Survey.....



70

# MONTGOMERY COUNTY, INDIANA, 190

Assessor's Plat-Book for W. Wyne Township, No. \_\_\_\_\_

VIQUESNEY PRINTING CO., TERRE HAUTE, IND.

NAMES OF OWNERS	Number on Plat.	DESCRIPTION	Section	Township	Range	Acres	Hundredths	Value of Land	Value of Improvements	Value of Lands and Improvements
Ball Benjamin	1	Pt SE <sup>4</sup>	36	19	6	70	2	2100	120	2220
Cedars John	2	E <sup>2</sup> SW <sup>4</sup>	"	"	"	80		2720	200	2920
" "	"	Pt SE <sup>4</sup> NW <sup>4</sup>	"	"	"	38	87	1350		1350
Cedars J H M E	"	SE <sup>4</sup> NW <sup>4</sup>	"	"	"	1	13	50	350	400
Fruits Jerusha	4	" E <sup>2</sup>	"	"	"	39	25	1450	450	1900
Hunter Sarah J M W	5	" SE <sup>4</sup> SE <sup>4</sup>	"	"	"	24		800	425	1225
Huff J. L.	6	" NE <sup>4</sup>	"	"	"	120		4000	600	4600
" " "	"	" E <sup>2</sup> SE <sup>4</sup>	"	"	"	39	43	1250		1250
Nixon Samuel M B	7	NE <sup>4</sup> NW <sup>4</sup>	"	"	"	40		1400	600	2000
Osborn H. E.	8	W <sup>2</sup> NW <sup>2</sup>	"	"	"	80		2720		2720
Singer M J.	9	W <sup>2</sup> SW <sup>4</sup>	"	"	"	80		2800		2800
Scheneck Ollie	10	Pt W <sup>2</sup> NE <sup>4</sup>	"	"	"	25		900		900

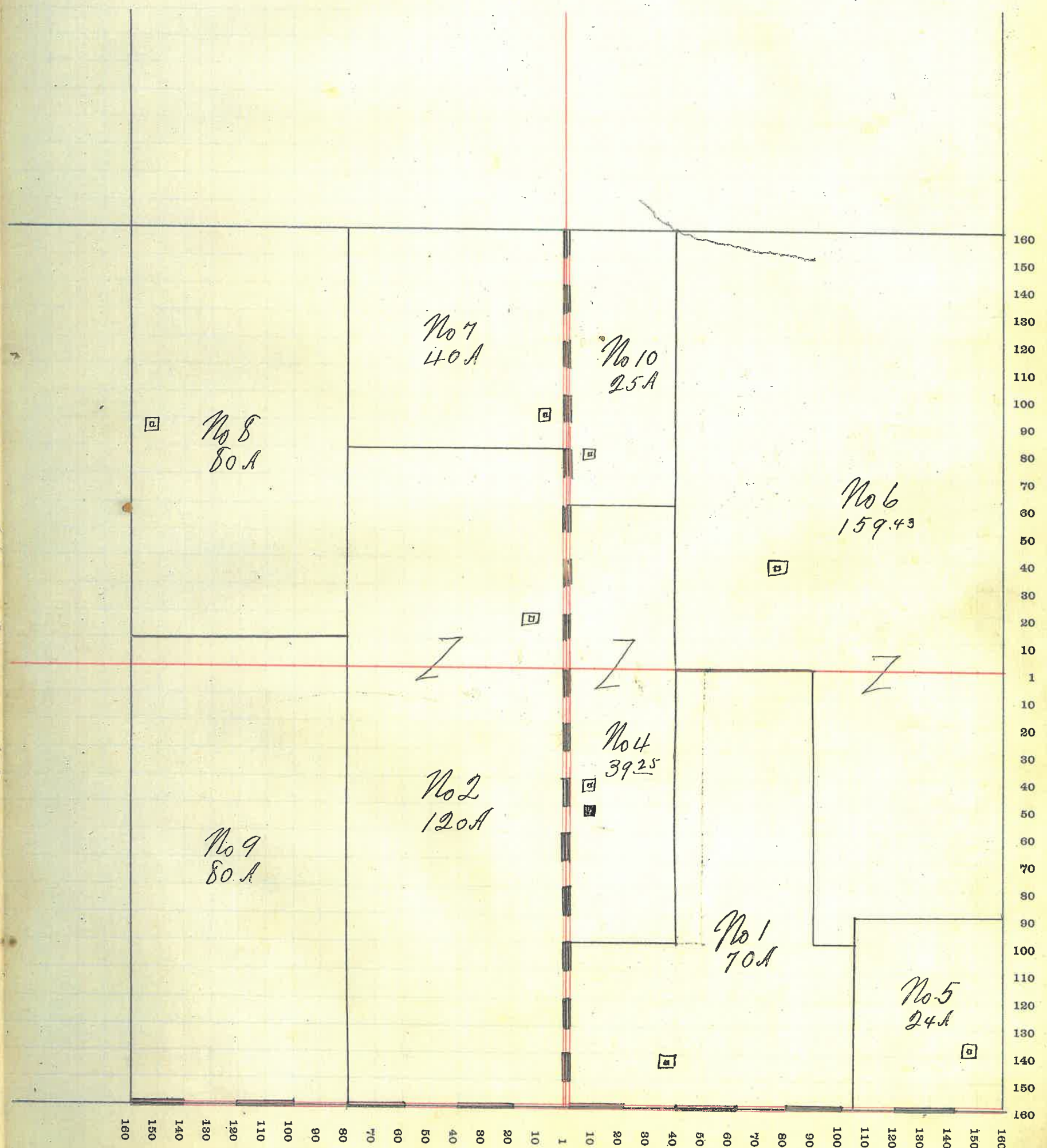
637 1821540 2745 2425

SECTION No. 36

Congressional Township No. 19, R. 6

*Wagner*

SCALE---Forty rods to an inch, or ten rods to a space, Congress Land, which is one mile square for a section.  
Number of acres in this Section, according to the United States Survey.....



*Description and appraisments on  
Last page*

