

Assessor's Plat Book

1919

Wayne Township
MONTGOMERY COUNTY, INDIANA

T. B. Woodburn Printing Co., Terre Haute

Assessor's Plat Book
Wayne Township
Montgomery County,
Indiana

1919

Last Name	First Name	Page	Notes
Bain	W H	27, 28	
Ball	Benjamin	27, 28	
Ball	Elizabeth and W T	66, 67	
Ball	Floyd W	62, 63	
Bannon	David and Eliza	54, 55	
Bantz	Oliver J	68, 69, 70, 71	
Bard	A E	64, 65	
Barnett	Alice C	62, 63	
Barnett	D W and E M	62, 63	
Beam	J Y	68, 69	
Beck	Daniel and Jennie	27, 28	
Bennett	James and Rosa	13, 14	
Bennett	Wm W	17, 18	
Biddle	A R and J M	3, 4	
Biddle	Elmer J and Lyda A	28, 29	Waynetown; Holmans addition
Biddle	John P and M	27, 28	
Biddle	John W	15, 16, 17, 18, 27, 28, 30, 31	
Biddle	Philip A	17, 18	
Biddle	Samuel T	15, 16	
Blackford	Jas and J	3, 4, 13, 14, 15, 16	
Blackford	Sarah	27, 28	Waynetown
Blackford	Walter N F	28, 29	Waynetown; Holmans addition
Bolen	Geo	13, 14	
Bonnell	James E and S C	28, 29	Waynetown; Holmans addition
Boraker	Frank H	64, 65	
Bottoroff	Martha A	54, 55	
Bowher	John B	27, 28	
Brannon	Desire E	28, 29	Waynetown; Holmans addition
Brant	Christopher and M J	60, 61	
Brant	Mary J	32, 33, 34, 35	
Bratton	G W	36, 37	
Bratton	Geo W	38, 39	
Breaks	Calvin	32, 33	
Breaks	Carolyn D	38, 39, 48, 49, 60, 61	
Breaks	Harry G	36, 37	
Breaks	W C	32, 33	
Breaks	Walter L	38, 39	
Britton	Geo W and Nancy	27, 28	
Brown	J A and M E	54, 55	
Bunnell	Jackson	5, 6	
Bunnell	Jackson and wife	19, 20	
Burris	Rhoda	72, 73	
Byers	Allen and Mary	52, 53	
Cavin	Cora	28, 29	Waynetown; Holmans addition
Cavin	Frank and E C	27, 28	
Cavin	Harry A and Lulu	28, 29	Waynetown; Holmans addition
Cedars	Edna	23, 24	
Cedars	Geo W and Emza	56, 57	
cemetery		8, 10, 18, 28, 31, 59 65	
church		20, 61	
Clarkson	Ida M	7, 8	
Clarkson	Walter S	7, 8	
Conner	John L	36, 37	
Cooper	David F	28, 29	Waynetown; Holmans addition
Cooper	David F	60, 61	
Cooper	Harry P and Josephine	52, 53	
County Line		45, 55	
Cramer	Harry and Della	28, 29	Waynetown; Holmans addition
Cummings	J W and Lydia	15, 16	
Dain	Clara	28, 29	Waynetown; Holmans addition
Darnell	Claude C	28, 29	Waynetown; Holmans addition
Darnet	Fred H	28, 29	Waynetown; Holmans addition
Donahue	John	27, 28	
Donaldson	Jas M	34, 35, 36, 37	
Donelson	Jas M L and R	38, 39	
Doss	William R	25, 26	
Doss	Wm R	36, 37, 48, 48, 49	
Earl	Phoebe and Sarah	27, 28	Waynetown
Edwards	Mack C and Rose N	50, 51	
Epperson	Hal and Clara	9, 10	
Eskew	Joseph	38, 39	
Fine	John G	27, 28	
Fink	Isaac	44, 45	
Foley	Andrew N	56, 57, 66, 67	
Foley	Michael E	1, 2, 11, 12	
Follick	W A	30, 31	
Follick	Wm A	27, 28	
Foster	Montgomery	25, 26, 27, 28	
Fouts	Mary V	1, 2	
Fouts	Wm H	1, 2	
Fowler	W S and Elva	5, 6, 19, 20	
Francis	John G	5, 6	
Freeman	Anna G	56, 57	
Freeman	John C	58, 59	

Freeman	Wm A	40, 41	
Fruits	Daisy and D K	70, 71	
Fruits	Estella	19, 20	
Fruits	Jerusha A	72, 73	
Fuller	Gilbert and L P	11, 12	
Garland	Samuel and F	68, 69	
Gegner	C L	70, 71	
Gray	Abner K	64, 65	
Gray	Cooper and Alice M	50, 51, 52, 53	
Gray	Geo B	58, 59	
Gray	James B	50, 51	
Gray	Jas B	46, 47	
Gray	Joseph N and S E	64, 65	
Gray	Wm D	52, 53, 54, 55	
Grenard	J W and Alice	27, 28	
Grenard	Melinda	3, 4	
Grenard	Simeon and M	21, 22	
Grimes	Minnie A	66, 67	
Groves	A W	3, 4	
Hamilton	M M	27, 28, 30, 31	
Harlan	Lillian I	28, 29	Waynetown; Holmans addition
Harlow	Francis M	34, 35	
Harlow	Nancy A "etal"	60, 61, 62, 63	
Harold	Alva N	52, 53, 54, 55	
Harpel	A D	62, 63	
Harpel	A D "etal"	62, 63	
Harshbarger	Isaac	7, 8	
Harshbarger	L and S A	7, 8	
Harvey	Frank W	44, 45	
Harvey	H L	44, 45	
Hatt	Wm V	1, 2	
Hayes	John R	13, 14	
Hayess	Leonidas J	13, 14	
Hays	Joseph W	34, 35, 36, 37	
Heath	Wm D and S	40, 41	
Henderson	Anna L	30, 31	
Henderson	Anna Lida	9, 10	
Hendricks	Alphonso	70, 71	
Hendricks	George	70, 71	
Hendricks	John W	70, 71	
Henry	Nancy E	27, 28	Waynetown
Herr	Sarah J	42, 43	
Hesler	B F	13, 14, 36, 37	
Hesler	James	66, 67	
Higbee	Fred W	28, 29	Waynetown; Holmans addition
Higbee	John E and Eva B	13, 14, 23, 24	
Higbee	Josia A	28, 29	Waynetown; Holmans addition
Hill	Cheever O	68, 69	
Holman	Robert M	27, 28, 30, 31	
Houlehan	Thos J	34, 35	
Hubert	J J	62, 63	
Huckery	C F and M E	68, 69, 70, 71	
Huckery	Fred K	70, 71	
Humphreys	Alford	9, 10, 15, 16	
Humphreys	Ross and Evie D	23, 24	
Hunter	Isaiah	62, 63, 72, 73	
Hutchinson	Amy J	9, 10, 15, 16	
Hutchinson	Geo	1, 2	
Hutchinson	John G	1, 2	
Hutchinson	Walter	1, 2	
Ingersoll	Alfred E	44, 45	
Ingersoll	Hurley V	44, 45	
Inlow	Nevada	27, 28	
Irons	Elmer A	7, 8	
Johnson	John G	3, 4	
Jolly	Orrie A	28, 29	Waynetown; Holmans addition
Jones	James F	54, 55	
Jones	Sarah C	32, 33	
Kemp	S E	3, 4, 5, 6	
Keys	Jason	46, 47	
Keys	Mary M "etal"	52, 53	
Kingery	Laura S	28, 29	Waynetown; Holmans addition
Kline	Mahala F	25, 26	
Kline	Mahala F	28, 29	Waynetown; Holmans addition
Kline	Rice L	25, 26	
Kunkle	Adah	19, 20	
Kunkle	J A	5, 6	
Kunkle	J W	5, 6	
Kunkle	Nancy A	5, 6	
Larew	Garret A and B L	9, 10	
Layman	John C	72, 73	
Lidster	Pearl	3, 4	
Little	Guy	72, 73	
Livengood	Ernest E and Anna F	28, 29	Waynetown; Holmans addition
Livengood	Guy V	54, 55	
Livengood	Thos	54, 55	
Logan	Chas A	32, 33	
Long	Ellen	28, 29	Waynetown; Holmans addition
Lowe	Ida M	27, 28	
Lucas	Francis M	44, 45	

Lucas	W H	27, 28, 30, 31	
Ludlow	Austin L	11, 12	
Luse	A M and M J	54, 55	
Luse	Amos M and M J	44, 45	
Manne	Robert L	62, 63	
Masons F and A Grand Lodge		54, 55	
McClure	Clifford and Cecil	13, 14	
McCollum	Emmer L	30, 31	
McCollum	Emmer S	19, 20	
McCollum	J W and L L	27, 28, 30, 31	
McKinley	J W	42, 43	
Merrell	B T	21, 22	
Merrell	John D	7, 8	
Merrell	Maude E	34, 35	
Merrell	W S and Maude E	34, 35	
Miller	C E	19, 20	
Miller	Jas G	7, 8	
Mills	Blanche N	23, 24	
Mills	Fred A	23, 24	
Monroe	Rhoda A	34, 35, 36, 37	
Moore	Dennis C	9, 10	
Moore	Edgar B and Katie	28, 29	Waynetown; Holmans addition
Moore	John B and Nancy A	36, 37	
Moore	Wm A	9, 10	
Morrison	Andrew	7, 8	
Mullen	Sarepta E	62, 63, 72, 73	
Mullen	Wm H	72, 73	
Munns	Anna	66, 67	
Munns	C B	46, 47	
Munns	J H	46, 47	
Munns	John H	25, 26, 27, 28, 48, 49	
Munns	John H	27, 28	Waynetown
Murdock	Miram	28, 29	Waynetown; Holmans addition
Murphy	David L	11, 12	
Murphy	M C	46, 47, 52, 53	
Myers	David	44, 45	
Myers	David F	30, 31	
Newell	Clarence	17, 18, 32, 33	
Nixon	Samuel and M B	72, 73	
Osborn	Wm E	70, 71, 72, 73	
Pardue	Bettie	27, 28	Waynetown
Pardue	Bettie B	27, 28	
Pardue	Felix M	27, 28	Waynetown
Parker	T A	28, 29	Waynetown; Holmans addition
Parsons	James M	27, 28	
Pearson	Andy and E	3, 4	
Pearson	Josie	56, 57	
Perkins	Lee	21, 22	
Perkins	Merida	21, 22	
Petro	Elizabeth B	15, 16, 34, 35	
Pierce	John	21, 22	
Pierce	Joseph M	21, 22	
Pittenger	Wm	44, 45	
Puckett	Delmond A	19, 20	
Quick	Jas A	9, 10	
Quick	Mattie	9, 10	
Quillen	Ethel S and C J	17, 18	
Quillen	Thos A	13, 14	
Reed	Alina B	36, 37	
Reed	Thomas J	36, 37	
Remley	David H and James	46, 47	
Remley	Fred S	40, 41, 42, 43	
Remley	Harry C	58, 59, 64, 65	
Remley	Ira C	40, 41	
Remley	John W and Etta	58, 59	
Risk	Thos and Clara	19, 20	
Rivers	Jas H and C M	5, 6	
Rivers	William G and Rosalie	1, 2	
Rivers	Wm G and Rosalie	11, 12	
Runyan	Edith V	23, 24	
Runyan	Nancy A	21, 22	heirs
Runyan	Walter and Edith V	27, 28	
Rusk	David and Edna	5, 6, 19, 20	
Rusk	Squire and Julia	3, 4	
Sanders	Jas N	17, 18	
Sayers	Catharine A	3, 4	
Sayers	Catherine	28, 29	Waynetown; Holmans addition
Sayers	Chas B	28, 29	Waynetown; Holmans addition
Sayers	Chas B and J A	1, 2	
Sayers	Elston and C A	1, 2	
Schenck	Edgar	42, 43, 56, 57	
Schenck	J O	60, 61, 62, 63	
Schenck	Oliver	50, 51	
Schenck	Oliver J	72, 73	
Schlosser	Joseph and F	27, 28	
Schultz	Wm E and E M	27, 28	
Shanklin	Fred M	42, 43	
Sicks	Austin	60, 61	
Simpson	Anna M	19, 20	
Singer	John	56, 57, 58, 59	

Singer	M and J	70, 71, 72, 73	
Singer	Melissa	70, 71	
Sloan	Mary F	27, 28	
Small	Effie	46, 47	
Small	John	46, 47	
Small	Sarah M	30, 31	
Smith	Elenor J	27, 28	
Smith	John M	25, 26	
Snoddy	Jessie D	34, 35, 38, 39, 40, 41	
Snyder	Chas A	28, 29	Waynetown; Holmans addition
Snyder	Myron B	28, 29	Waynetown; Holmans addition
Songer	Hardy	34, 35	
Songer and Hardy		36, 37	
stafield	Wm B	68, 69	
Steele	F L	56, 57	
Stephens	Francis M	68, 69	
Stout	B J and E	58, 59	
Stout	Oscar W	56, 57	
Stover	Frank	27, 28	
Straub	Florence	70, 71	
Swank	Dollie and C E	15, 16	
Swank	John and M E	17, 18	
swank	Oscar W	11, 12	
Switzer	Abram C	58, 59	
Switzer	Harriett	60, 61	
Switzer	Ida	62, 63	
Switzer	Jas E	62, 63, 64, 65	
Switzer	Wm	60, 61	
Thomas	Clyde A and Mayme	9, 10	
Thomas	Jas N	1, 2, 11, 12	
Thompson	A T	48, 49	
Thompson	Albert T	25, 26	
Thompson	Daniel T	25, 26	
Thompson	J Walter	66, 67	
Thompson	John S	46, 47, 48, 49	
Thompson	Luella K	48, 49	
Thompson	Mary E	70, 71	
Thompson	Thos C	64, 65	
Thompson	Wm F	48, 49	
Titus	Forest A	28, 29	Waynetown; Holmans addition
Titus	Rosa	27, 28	
Tremaine	Guy E	56, 57	
Utterback	A J and M F	7, 8	
Utterback	J C C	54, 55	
Utterback	John G and M P	7, 8	
Vaughn	B F	72, 73	
Vaughn	Benj F	62, 63	
Walters	J	56, 57	
Walters	John W	17, 18	
Warfield	Geo W	28, 29	Waynetown; Holmans addition
Warfield	James G and A K	28, 29	Waynetown; Holmans addition
Warfield	Rosa M	28, 29	Waynetown; Holmans addition
Watson	Bessie A	54, 55	
Westfall	Columbus	3, 4	
White	Mattie D	13, 14, 15, 16	
Wilkinson	A B and M	27, 28	
Wilkinson	A L "etal"	44, 45	
Wilkinson	Harriet O	36, 37	
Wilkinson	Jas	27, 28	
Williams	James M	34, 35	
Williams	Louisa	44, 45, 46, 47, 52, 53, 54, 55	
Williams	W H and Nettie F	56, 57	
Wilson	Alfred and Annie	28, 29	Waynetown; Holmans addition
Wilson	Minnie	30, 31	
Wood	Elizabeth	58, 59	
Work	Calvin and Ida	68, 69	
Zerface	Mary J	28, 29	Waynetown; Holmans addition
Zuck	J F and Lottie M	28, 29	Waynetown; Holmans addition

MONTGOMERY COUNTY, INDIANA, 1919

Assessor's Plat Book for Wayne

Township, No.

T. R. WOODBURN PRINTING CO. TERRE HAUTE, IND.

	NAMES OF OWNERS	Number of Plat	DESCRIPTION	Section	Township	Range	Acres	Hundredths	Value of Lands	Value of Improvements	Value of Lands and Improvements
45	Rivers William S. & Rosalie	1	Pt. NE ⁴	1	19	6	92	08	7820	320	8140
90	Foley Michael E.	2	Pt. NE ⁴	1	19	6	98	23	8820	320	9140
40	Fouts Mary V.	3	Pt. NW ⁴ & W ⁴	"	"	"	40		3200		3200
80	" " "	"	S ² SE ⁴ NW ⁴	"	"	"	20		1600		1600
80	" Wm H	4	Pt E ² NW ⁴	"	"	"	68	65	5440	500	5940
80	Hatt Wm V	5	NE ⁴ & W ⁴	"	"	"	40		3400	135	3535
80	Hutchinson Geo.	6	Pt E ² NW ⁴	"	"	"	30		2400	300	2700
80	" John S.	7	Pt W ² NW ⁴	"	"	"	50	98	4250	425	4675
80	Thomas Jas. N.	8	E ² SE ⁴	"	"	"	80		8000	525	8525
80	Sayers Edston & Co.	9	Pt SW ⁴	"	"	"	40				
80	" " "	"	Pt S ²	"	"	"	51	35	8735		8735
80	" Chas B. & J. A.	10	N ² SE ⁴ NW ⁴	"	"	"	20		1600	150	1750
80	" " "	"	SW ⁴ NW ⁴	"	"	"	40		3400	725	4125
80	Hutchinson Walter	11	Pt NW ⁴	"	"	"	28		2280	100	2380

SECTION No. 1.

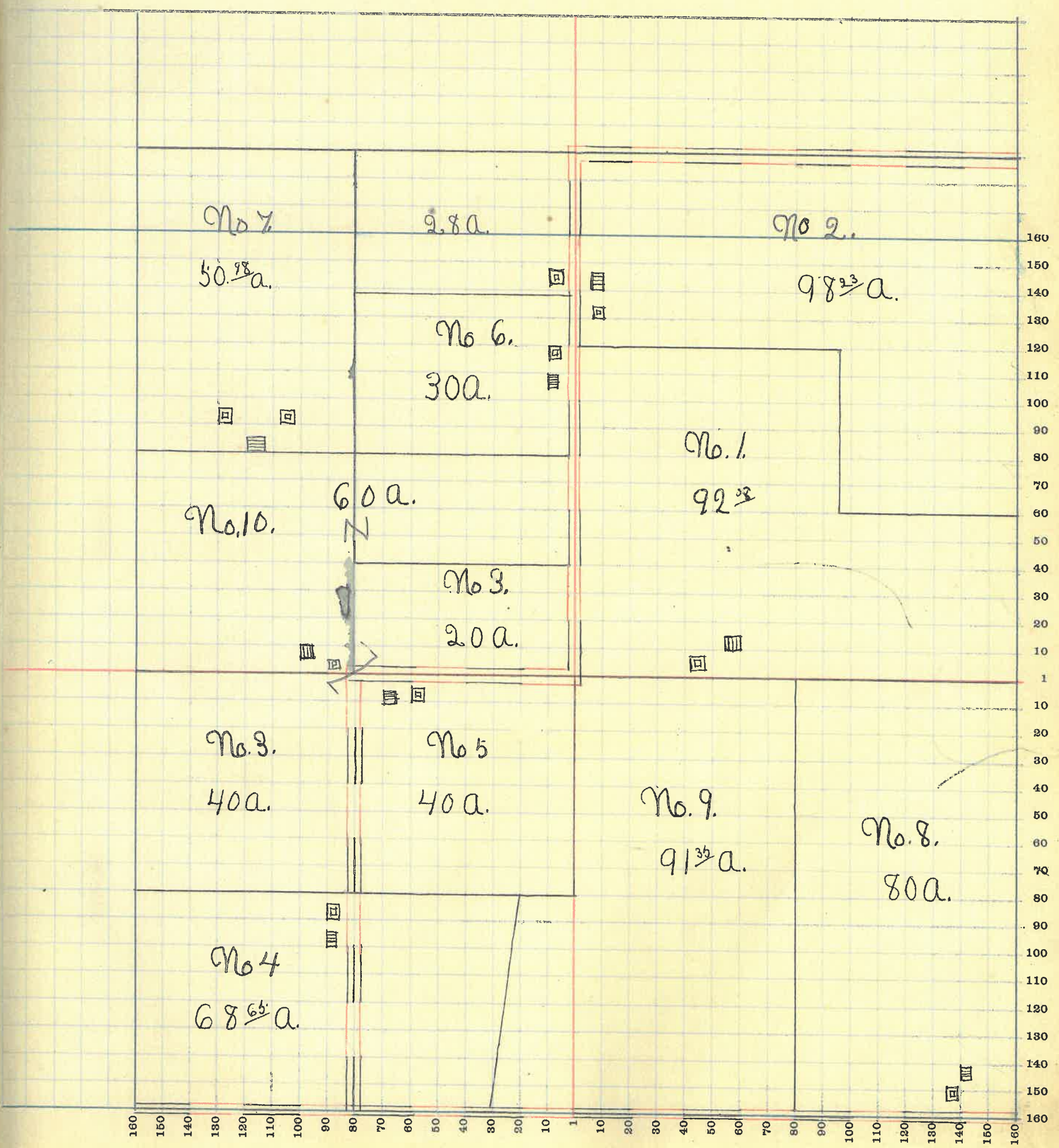
Congressional Township No. 19, R. 6.

Wagon

SCALE—Forty rods to an inch, or ten rods to a space, Congress Land, which is one mile square for a section.
Number of acres in this Section, according to the United States Survey 699⁹⁹/₁₀₀

Value of
Lands and
Improve-
ments

140
140
200
600
940
535
700
675
525
735
150
125
380.



MONTGOMERY COUNTY, INDIANA, 1919

Assessor's Plat Book for _____

Township, No. _____

T. R. WOODBURN PRINTING CO. TERRE HAUTE, IND.

Number of Plat	NAMES OF OWNERS	DESCRIPTION	Section	Township	Range	Acres	Hundredths	Value of Lands	Value of Improvements	Value of Lands and Improvements
1	Blackford Jas ^{and} J.	Pt NW ⁴	2	14	6	22		1760	325	2085
2	Biddle A. R. and J. M.	Pt NE ⁴	"	"	"	54.83		4590		4590
3	Groves A. W.	Pt SW ⁴ Pt NW ⁴	"	"	"	107		8560	875	9435
4	Grenard Melinda	Pt S ² SW ⁴	"	"	"	25	50	2500		2500
5	Johnson John	Pt N ² NW ⁴	"	"	"	35	13	3150	300	3450
6	Kemp S. E.	W ² NW ⁴	"	"	"	80	42	6000	325	6325
7	Pearson Andy ^{and} E	W ² SW ⁴	"	"	"	80		6800	800	7600
8	Lidster Pearl and	Pt NE ⁴	"	"	"	54.83		4590		4590
9	Westfall Columbus	SE ² NE ⁴	"	"	"	80		6800	700	7500
10	Sayers Catharine A.	SE ² NE ⁴	"	"	"	160		14400	235	14635
	Rusk Squire ^{and} Julia									

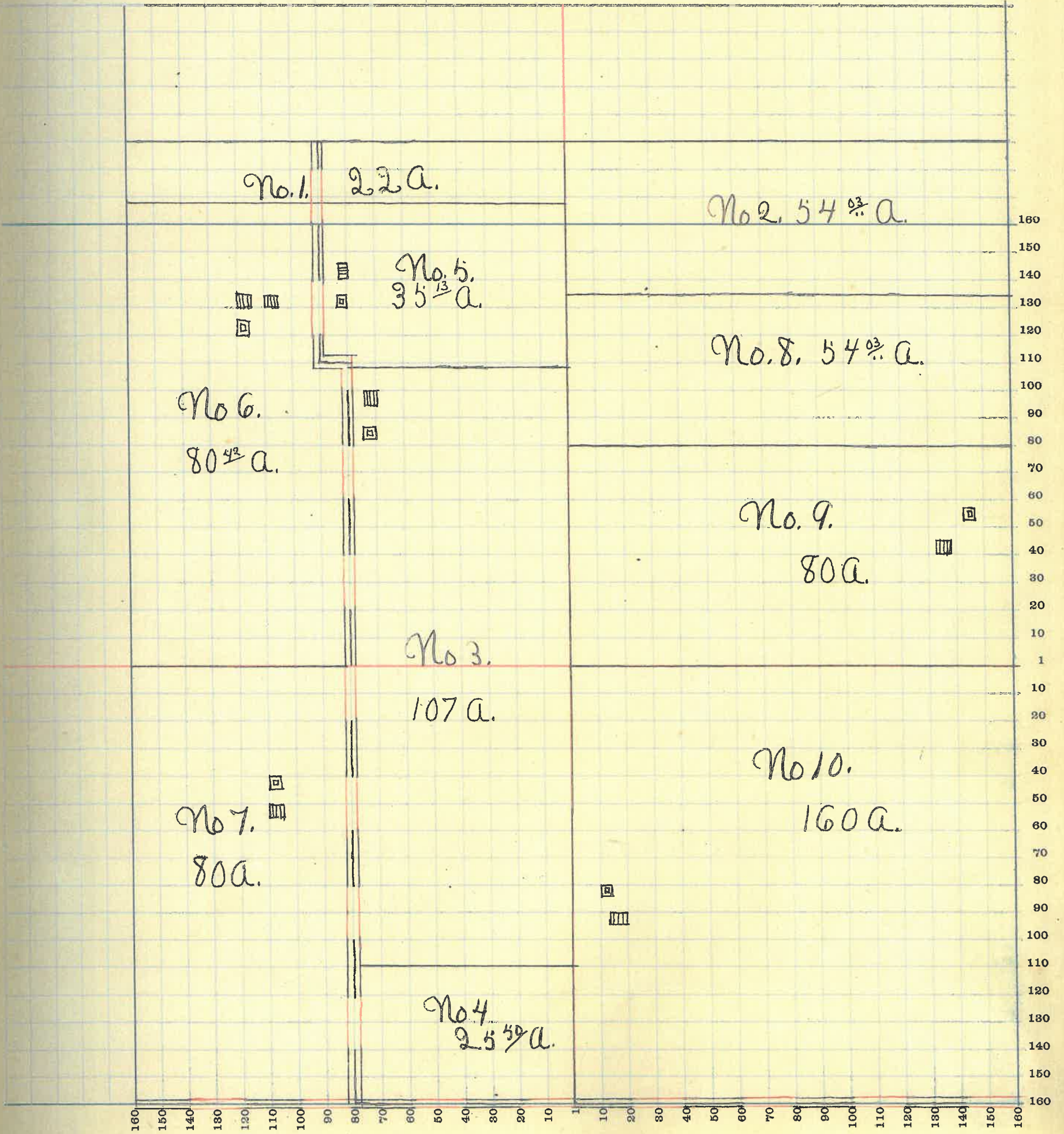
SECTION No. 2.

Congressional Township No. 19., R 6.

SCALE—Forty rods to an inch, or ten rods to a space, Congress Land, which is one mile square for a section.
Number of acres in this Section, according to the United States Survey. 698.1/2

ie of
s and
rove-
ents

55-
70
55
0
10
25
10
70
50
35



MONTGOMERY COUNTY, INDIANA, 1919

Assessor's Plat Book for _____

Township, No. _____

T. R. WOODBURN PRINTING CO., TERRE HAUTE, IND.

	NAMES OF OWNERS	Number of Plat	DESCRIPTION	Section	Township	Range	Acres	Hundredths	Value of Lands	Value of Improvements	Value of Lands and Improvements
90	Bunnell Jackson	1	E ² S E ⁴	3	19	6	80		7200	850	8050
70	Kunkle Nancy A	2	Pt W ² NW ⁴	"	"	"	42		2940		2940
75	Francis John	3	Pt S W ⁴	"	"	"	59	47	4425	740	5165
80	Fowler W. S. and Elva	4	W ² S E ⁴	"	"	"	79	44	6320	485	6805
75	Kunkle J. A.	5	Pt NW ⁴ Pt NE ⁴	"	"	"	210		15750	680	16430
95	Kemp S. E.	6	E ² NE ⁴	"	"	"	94	48	7080		7080
90	Kunkle J. W.	7	Pt NE ⁴	"	"	"	30		2400	450	2850
75	Rivers Jas. H. and M.	8	Pt S. W ⁴	"	"	"	84	54	6300	300	6600
95	Rusk David and Edna	9.	Pt. S.W ⁴ .	"	"	"	15	36	1425		1425

SECTION No. 3

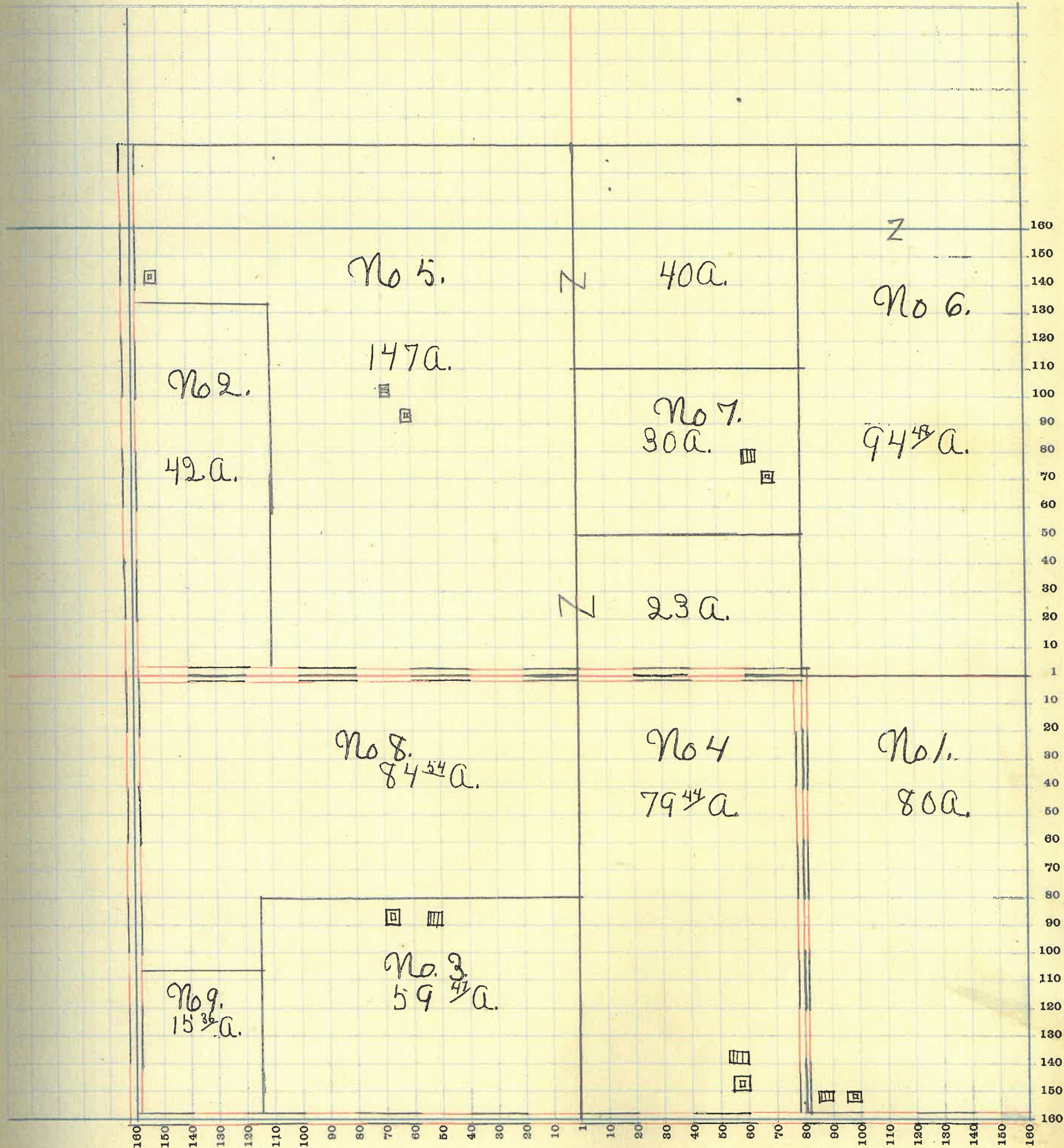
Congressional Township No. 19., R 6.

SCALE—Forty rods to an inch, or ten rods to a space, Congress Land, which is one mile square for a section.

Number of acres in this Section, according to the United States Survey 695²⁹

e of
and
ove-
ats

50
40
35
5
30
20
10
5



4

MONTGOMERY COUNTY, INDIANA, 1919

Assessor's Plat Book for _____

Township, No. _____

T. R. WOODBURN PRINTING CO. TERRE HAUTE, IND.

	NAMES OF OWNERS	Number of Plat	DESCRIPTION	Section	Township	Range	Acres	Hundredths	Value of Lands	Value of Improvements	Value of Lands and Improvements
90	Clarkson Ida M.	1	Pt S ² S W ⁴	4	19	5	97	25	8730	1350	10080
90	Morrison Andrew	2	Pt N W ⁴	"	"	"	40		3600	825	4425
95	Harshbarger Isaac	3	Pt N E ⁴	"	"	"	38	68	2850	100	2950
95	" " Land S. A.	4	Pt N E ⁴	"	"	"	11	50	850		850
100	Utterback John S. and M. P.	5	Pt N ²	"	"	"	102	66	10200		10200
95	Merrill John D.	6	Pt N W ⁴	"	"	"	77	62	6545	275	6820
90	Miller Jas. G.	7	Pt N E ⁴	"	"	"	65	01	5200	300	5500
90	Clarkson Walter S.	8	S ² S W ⁴	"	"	"	80		7200	400	7600
95	Utterback A. J. and M. F.	9	N ² S E ⁴	"	"	"	80		7600	1600	9200
95	" " "	"	Pt N W ⁴	"	"	"	40		3800		3800
90	Irons Elmer A.	10	S ² S E ⁴	"	"	"	80		7200	1225	8425

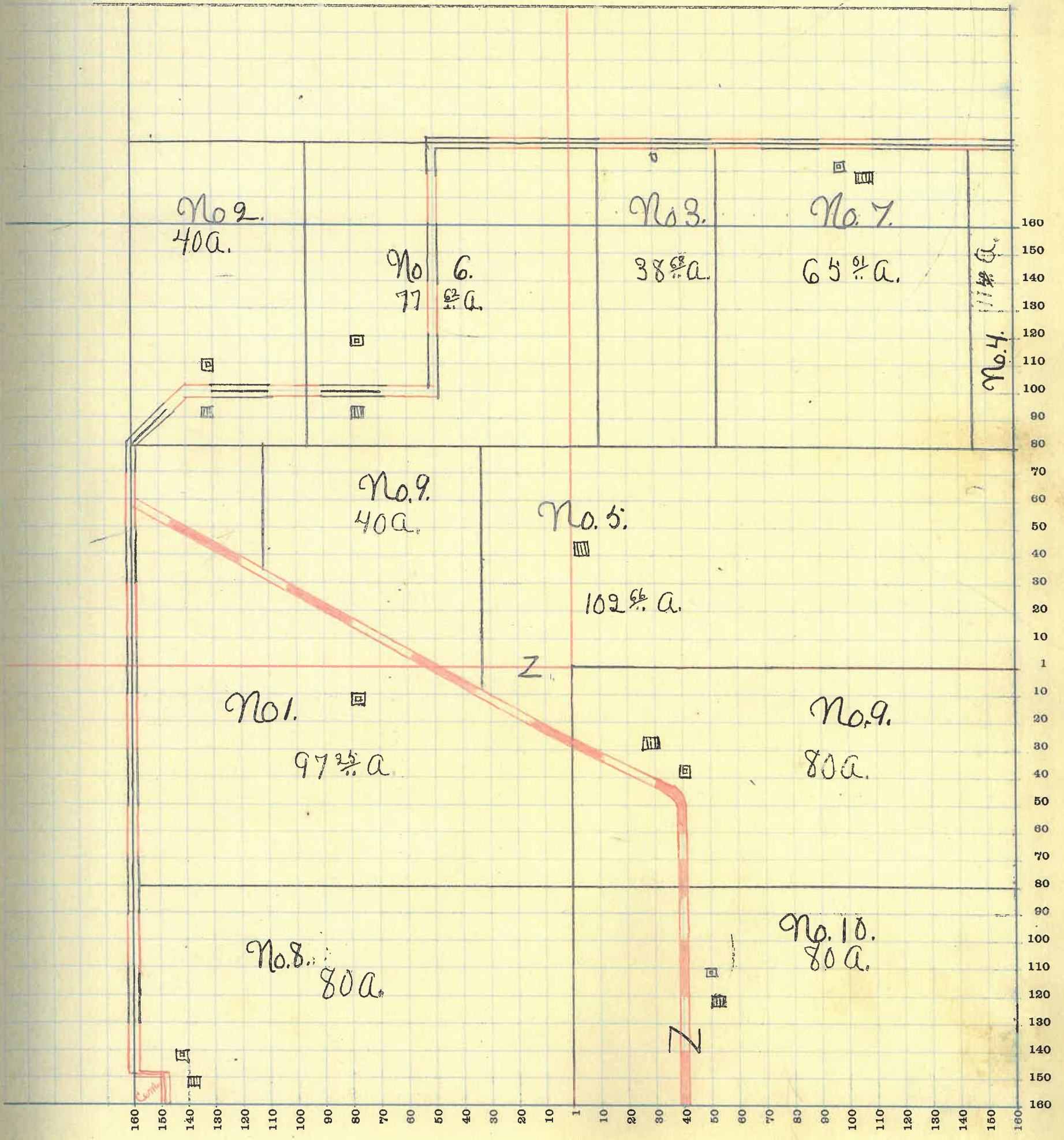
SECTION No. 4

Congressional Township No. 19., R 5

SCALE—Forty rods to an inch, or ten rods to a space, Congress Land, which is one mile square for a section.
Number of acres in this Section, according to the United States Survey 712 $\frac{77}{2}$

of
and
re-
s

0
5
0
0
0
0
0
0
0
0
0
5



8

MONTGOMERY COUNTY, INDIANA, 1919

Assessor's Plat Book for _____

Township, No. _____

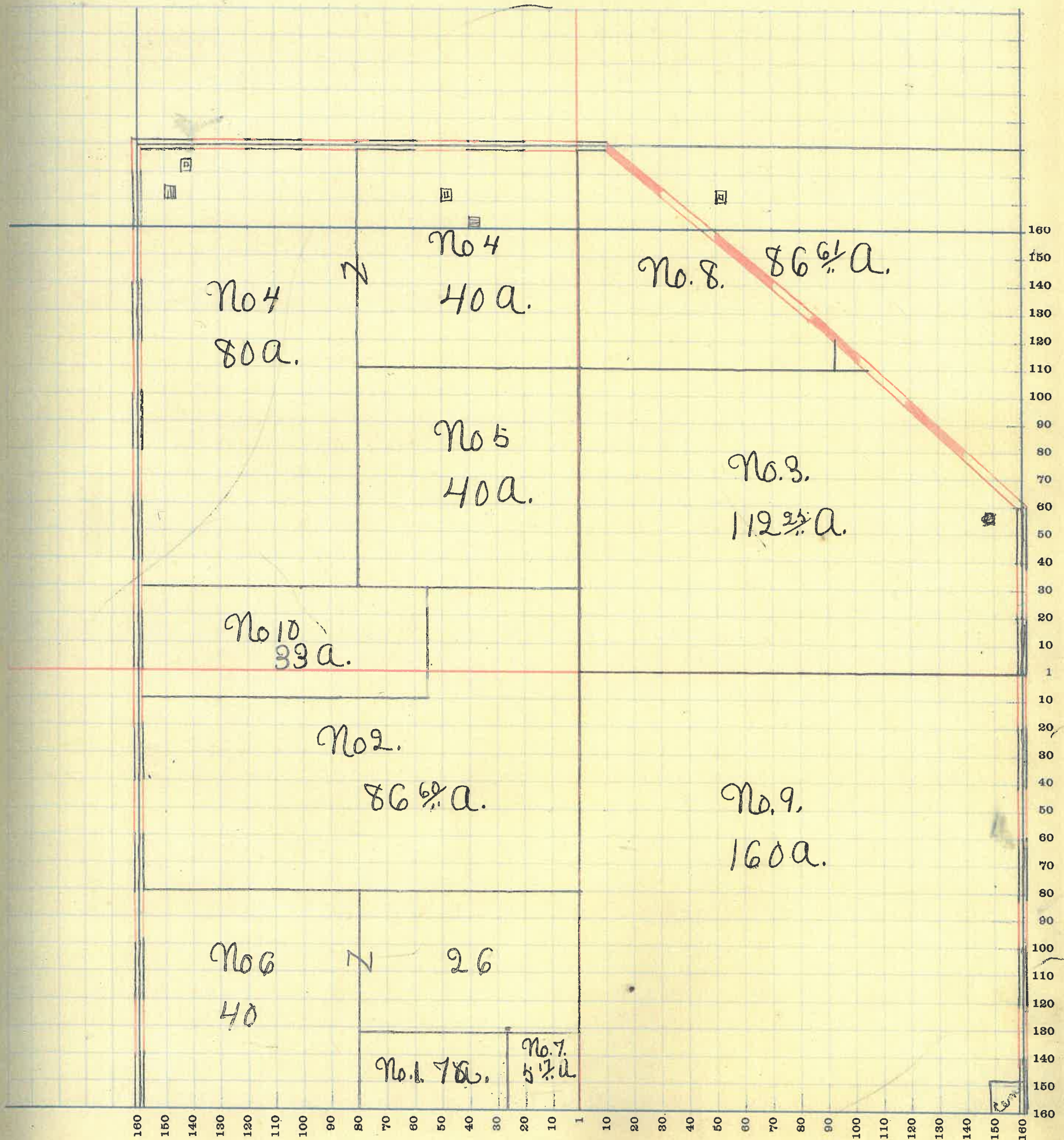
T. R. WOODBURN PRINTING CO TERRE HAUTE, IND

	NAMES OF OWNERS	Number of Plat	DESCRIPTION	Section	Township	Range	Acres	Hundredths	Value of Lands	Value of Improvements	Value of Lands and Improvements
95	Hutchinson Amy J.	1	Pt E ² S W ⁴	5	19	5	7		665		665
95	Moore Dennis E.	2	Pt W ²	"	"	"	86	60	8200		8200
90	Moore W ^m A.	3	Pt E ²	"	"	"	112	25	10080	1225	11305
100	Quick Jas. A.	4	Pt W ² N W ⁴	"	"	"	80		8000	1100	9100
100	" " "	"	N ² N E ⁴ N W ⁴	"	"	"	40		4000	650	4650
100	" Mattie E.	5	Pt S ² N W ⁴	"	"	"	40		4000		4000
95	Epperson Hal ^d Clara	6	Pt W ² S. W ⁴	"	"	"	66		6270	600	6870
95	Humphreys Alford	7	Pt E ² S W ⁴	"	"	"	5	17	475		475
90	Larew Garret ^d B. L.	8	Pt N E ⁴	"	"	"	86	61	7740	425	8165
95	Thomas Clyde A. & Mary	9	S E ⁴	"	"	"	160		15200	800	16000
100	Henderson Anna Lida	10	Pt N W ⁴	"	"	"	33		3300		3300

SECTION No. 5

Congressional Township No. 19, R 5

SCALE—Forty rods to an inch, or ten rods to a space, Congress Land, which is one mile square for a section.
Number of acres in this Section, according to the United States Survey 716 2/3



MONTGOMERY COUNTY, INDIANA, 1919

Assessor's Plat Book for _____ Township, No. _____

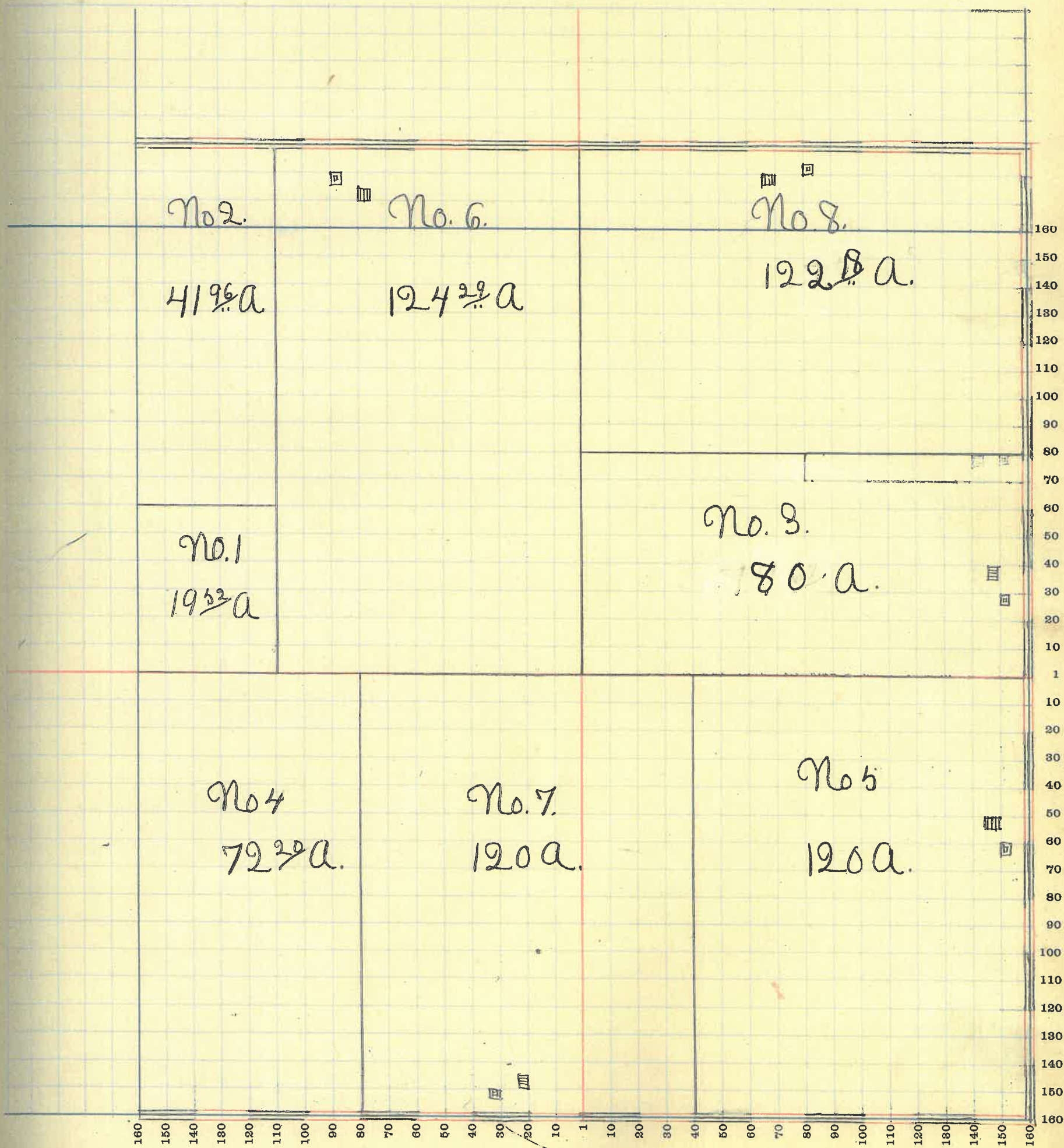
T. R. WOODBURN PRINTING CO. TERRE HAUTE, IND

	NAMES OF OWNERS	Number of Plat	DESCRIPTION	Section	Township	Range	Acres	Hundredths	Value of Lands	Value of Improvements	Value of Lands and Improvements
80	Rivers Wm G. & Rosalie	1	Pt W ² NW ⁴	6	19	5	19	52	1520		1520
90	Foley Michael E.	2	Pt W ² NW ⁴	"	"	"	41	96	3690		3690
795	Swank Oscar W.	3	Pt S ² NE ⁴	"	"	"	80		7600	375	7975
95	Thomas Jas N.	4	Pt W ² SW ⁴	"	"	"	72	20	6850		6850
95	Murphy David L.	5	Pt SE ⁴	"	"	"	120		11400	600	12000
90	Ludlow Austin L.	6	Pt NW ⁴	"	"	"	124	29	11160	400	11560
	Thomas Jas. N.	7	Pt E ² SW ⁴	"	"	"					
100	" " "	"	Pt W ² W ² SE ⁴	"	"	"	120		12000	500	12500
100	Fuller Gilbert & L.P.	8	Pt NE ⁴	"	"	"	122	18	12200	1200	13400

SECTION No. 6

Congressional Township No. 19, R 5

SCALE—Forty rods to an inch, or ten rods to a space, Congress Land, which is one mile square for a section.
Number of acres in this Section, according to the United States Survey 700 1/2



12

MONTGOMERY COUNTY, INDIANA, 1919

Assessor's Plat Book for _____

Township, No. _____

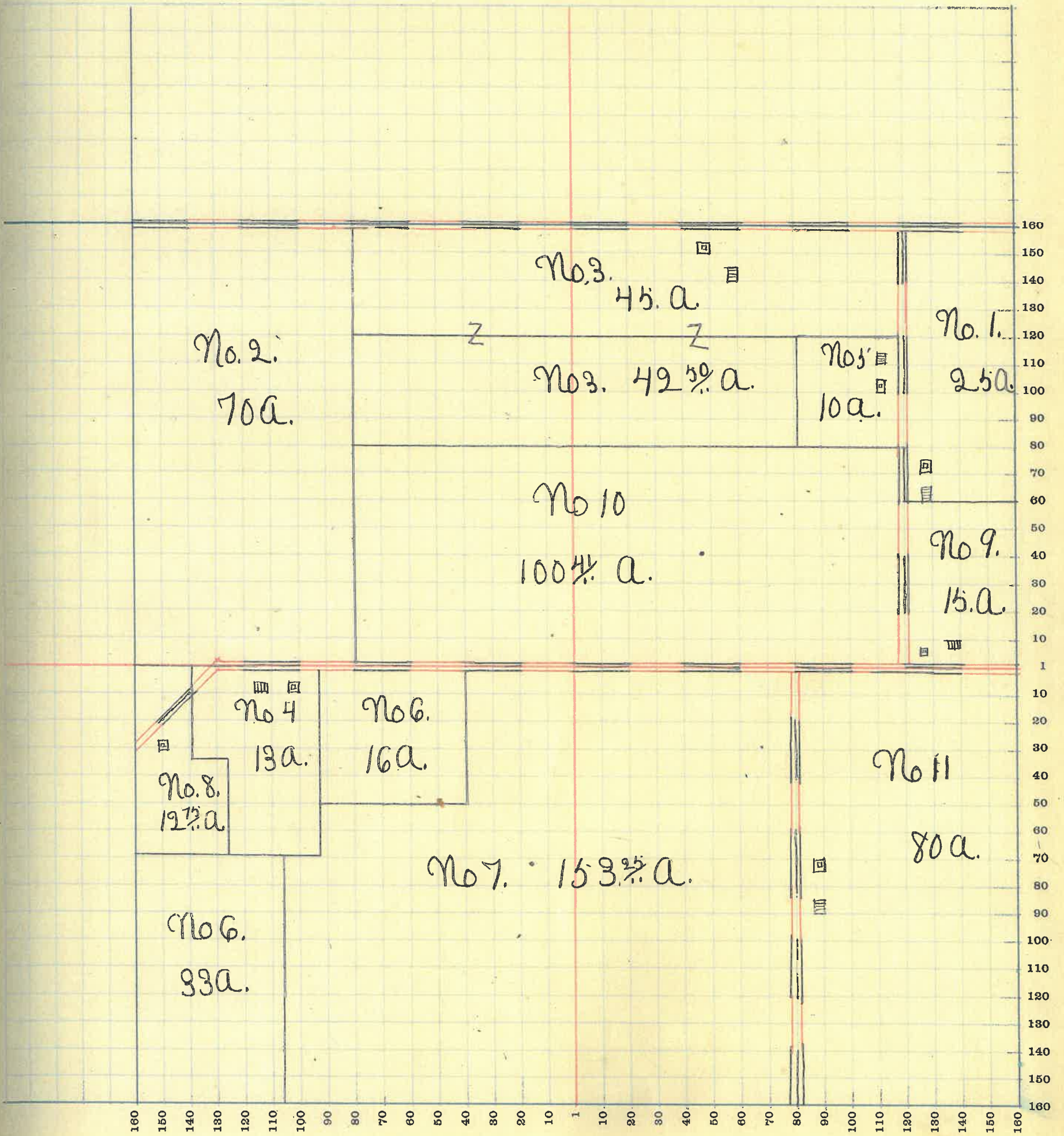
Y. K. WOODBURN PRINTING CO. TERRE HAUTE, IND.

NAMES OF OWNERS	Number of Plat	DESCRIPTION	Section	Township	Range	Acres	Hundredths	Value of Lands	Value of Improvements	Value of Lands and Improvements
9 ⁰ Blackford Jas. and J.	1	Pt E ² NE ⁴	7	19	5	25		2325	435	2760
9 ⁰ Bolen Geo.	2	Pt N ² NW ⁴	"	"	"	70		6300	300	6600
9 ⁰ Hayes John R.	3	Pt N ² NW ⁴ NE ⁴	"	"	"	87	50	7830	500	8330
8 ⁵ Melure Clifford and Cecil	4	Pt W ² SW ⁴	"	"	"	13		1105	550	1655
7 ⁴ Hayes Leonidas J.	5	Pt N ² NE ⁴	"	"	"	10		4390	925	5225
" " " "	6	Pt S ²	"	"	"	16				
" " " "	"	Pt W ² SW ⁴	"	"	"	33				
8 ⁵ Herler B. F.	7	Pt S ²	"	"	"	153	25	13005	1000	14005
8 ⁵ Higbee John and Eva B.	8	Pt W ² SW ⁴	"	"	"	12	75	1020	310	1330
9 ⁵ Bennett James and Rosa	9	Pt E ² E ² NE ⁴	"	"	"	15		1275	200	1475
9 ⁵ Quillen Thos. A.	10	Pt S ² NW NE ⁴	"	"	"	100	41	8500	1000	9500
9 ⁵ White Mattie D.	11	E ² SE ⁴	"	"	"	80		7600	600	8200

SECTION No. 7.

Congressional Township No. 19., R 5.

SCALE—Forty rods to an inch, or ten rods to a space, Congress Land, which is one mile square for a section.
Number of acres in this Section, according to the United States Survey 615 $\frac{3}{4}$



MONTGOMERY COUNTY, INDIANA, 1919

Assessor's Plat Book for _____ Township, No. _____

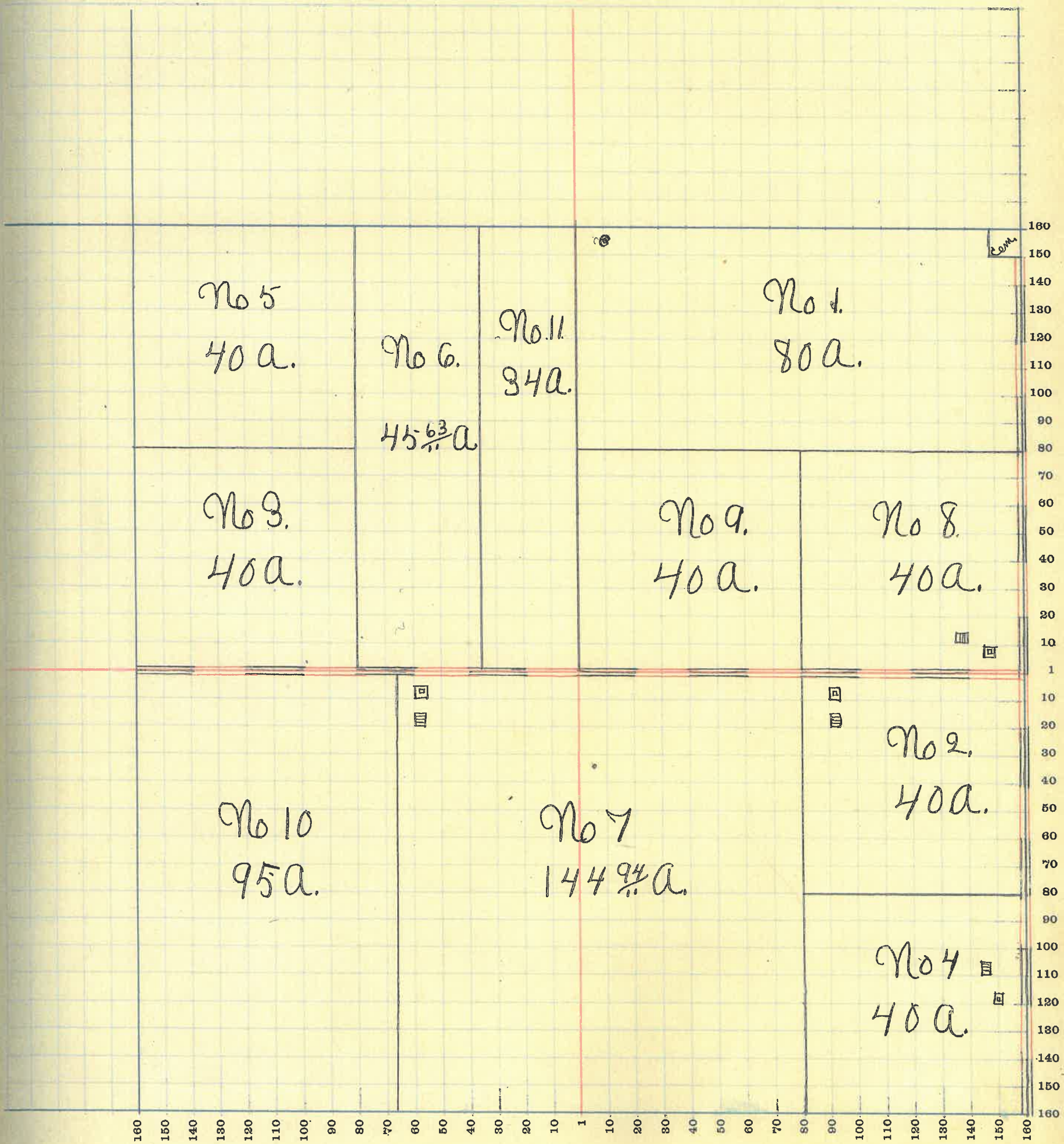
F. R. WOODBURN PRINTING CO. TERRE HAUTE, IND.

	NAMES OF OWNERS	Number of Plat	DESCRIPTION	Section	Township	Range	Acres	Hundredths	Value of Lands	Value of Improvements	Value of Lands and Improvements
106100	Biddle Samuel T.	1	N ² NE ⁴	8	19	5	80				
	" " "	2	NE ⁴ SE ⁴	"	"	"	40		12000	725	12725
92150	Bummings J. W. & Lydia	3	SW ⁴ NW ⁴	"	"	"	40		3800	400	4200
93	Biddle John W.	4	Pt E ² SE ⁴	"	"	"	40		3800	600	4400
92	Blackford Jas. and J.	5	NW ⁴ NW ⁴	"	"	"	40		3740		3740
93	Hutchinson Amy J.	6	Pt E ² NW ⁴	"	"	"	45	63	4275		4275
93	Petro Elizabeth B.	7	Pt E ² SW ⁴	"	"	"	64	94			
93	" " "	"	Pt W ² SW ⁴	"	"	"	80		12240	1125	13365
95	Swank Dollie & L. E.	8	SE ⁴ NE ⁴	"	"	"	40				
95	" " " "	9	Pt SW ⁴ NE ⁴	"	"	"	40		7600	450	8050
95	White Mattie D.	10	Pt SW ⁴	"	"	"	95		9025		9025
95	Humphreys Alford	11	Pt E ² NW ⁴	"	"	"	34		3230	650	3880

SECTION No. 8.

Congressional Township No. 19., R 5.

SCALE—Forty rods to an inch, or ten rods to a space, Congress Land, which is one mile square for a section.
Number of acres in this Section, according to the United States Survey 639 $\frac{3}{4}$.



MONTGOMERY COUNTY, INDIANA, 1919

Assessor's Plat Book for _____

Township, No. _____

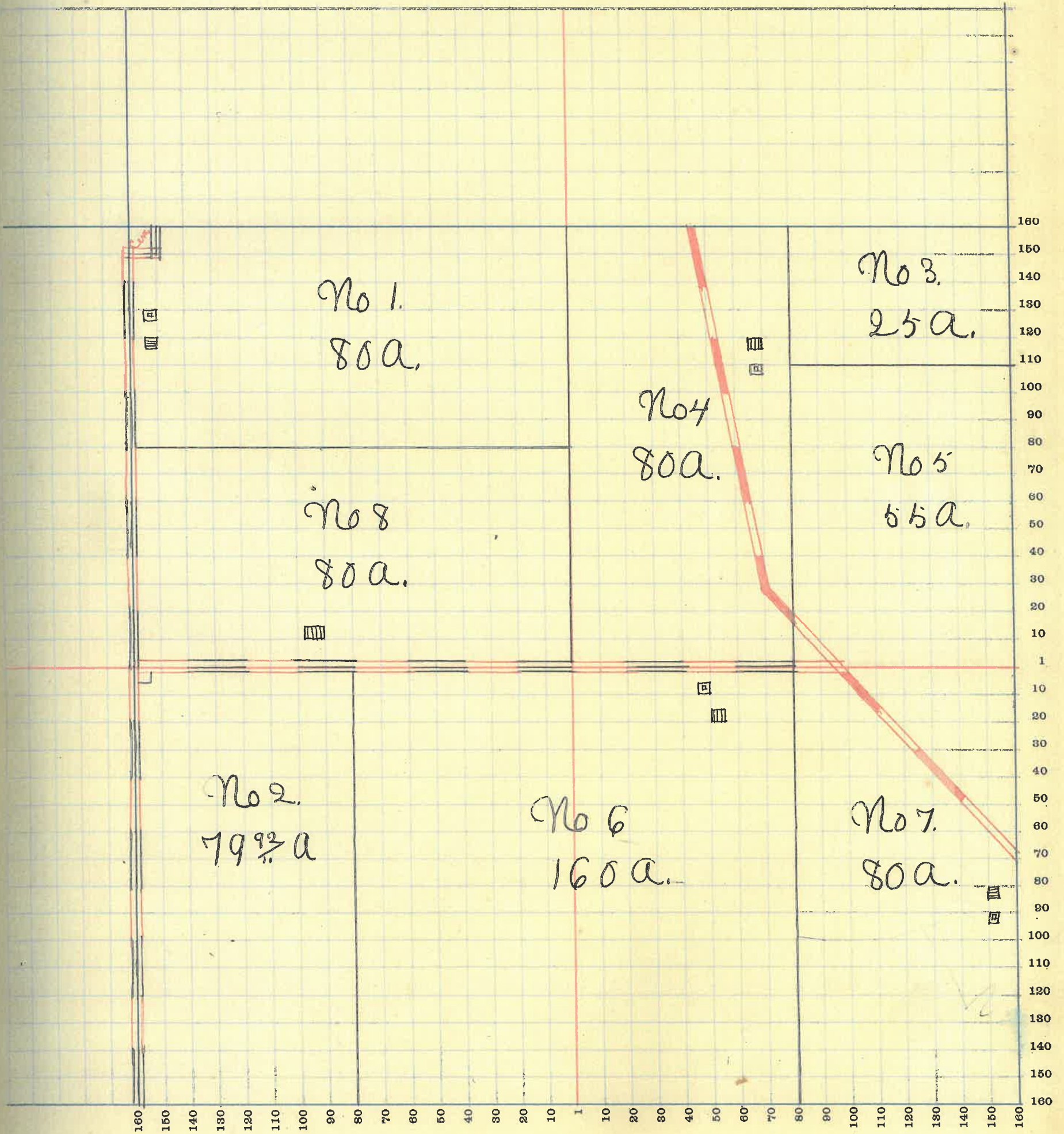
T. R. WOODBURN PRINTING CO. TERRE HAUTE, IND.

	NAMES OF OWNERS	Number of Plat	DESCRIPTION	Section	Township	Range	Acres	Hundredths	Value of Lands	Value of Improvements	Value of Lands and Improvements
95	Biddle Philip A.	1	N ² NW ⁴	9	19	5	80		6800	400	7200
95	Biddle John W.	2	Pt W ² S W ⁴	"	"	"	79	92	7550		7550
95	Bennett W ^m W.	3	Pt E ² NE ⁴	"	"	"	25		2000		2000
95	Newell Clarence	4	W ² NE ⁴	"	"	"	80		6400	300	6700
95	Walters John W.	5	Pt E ² NE ⁴	"	"	"	55		4400	800	5200
95	Swank John ^r & M. E.	6	W ² SE ⁴	"	"	"	80		15200	1175	16375
	" " "	"	E ² SW ⁴	"	"	"	80				
90	Sanders Jas. N.	7	E ² SE ⁴	"	"	"	80		7200	450	7650
95	Quillen Ethel S & L. J.	8	S ² NW ⁴	"	"	"	80		7600	100	7700
90	Biddle John W.	2	Pt S W ⁴	"	"	"		50	45	50	95

SECTION No. 9.

Congressional Township No. 19., R 5.

SCALE—Forty rods to an inch, or ten rods to a space, Congress Land, which is one mile square for a section.
Number of acres in this Section, according to the United States Survey 639 ⁹²/₁₀₀



MONTGOMERY COUNTY, INDIANA, 1919

Assessor's Plat Book for _____

Township, No. _____


T. H. WOODBURN PRINTING CO. TERRE HAUTE, IND.

Number of Plat	NAMES OF OWNERS	DESCRIPTION	Section	Township	Range	Acres	Hundredths	Value of Lands	Value of Improvements	Value of Lands and Improvements
90	Bunnell Jackson & wife	Pt N ² NW ⁴	10	19	6	15				
	" " "	Pt E ² NW ⁴	"	"	"	15		2700		2700
95	Puckett Delmonda.	N E ⁴ S E ⁴	"	"	"	40		3000		3000
95	Kunkle Adah	Pt E ² NE ⁴	"	"	"	79	80	6715	300	7015
	Fowler W. S. & Edna	S E ⁴ NW ⁴	"	"	"	40				
	" " "	S W ⁴ NE ⁴	"	"	"	40				
	" " "	W ² S E ⁴	"	"	"	81	70			
	" " "	Pt E ² S W ⁴	"	"	"	13				
95	" " "	Pt S W ⁴	"	"	"	32		17510	1100	18610
95	Rusk Thos & Clara	Pt NW ⁴ S W ⁴	"	"	"	1		75	100	175
95	Fruits Estella	Pt NW ⁴ NE ⁴	"	"	"	40				
	" " "	Pt E ² NE ⁴ NW ⁴	"	"	"	5		3825	250	4075
	Miller G. G.	Pt S W ⁴	"	"	"	91	79	7735	660	8395
	Rusk David & Edna	Pt W ² NW ⁴	"	"	"	43	63			
	" " "	Pt W ² NW ⁴	"	"	"	15				
	" " "	Pt NW ⁴	"	"	"	27		8075	700	8775
	Simpson Anna M.	Pt E ² S W ⁴	"	"	"	25		1875	50	1925
	McCollum Emma L.	S E ⁴ S E ⁴	"	"	"	40		3000		3000

SECTION No. 10.

Congressional Township No. 19., R 6.

SCALE—Forty rods to an inch, or ten rods to a space, Congress Land, which is one mile square for a section.
Number of acres in this Section, according to the United States Survey $644\frac{92}{11}$



MONTGOMERY COUNTY, INDIANA, 1919

Assessor's Plat Book for _____

Township, No. _____

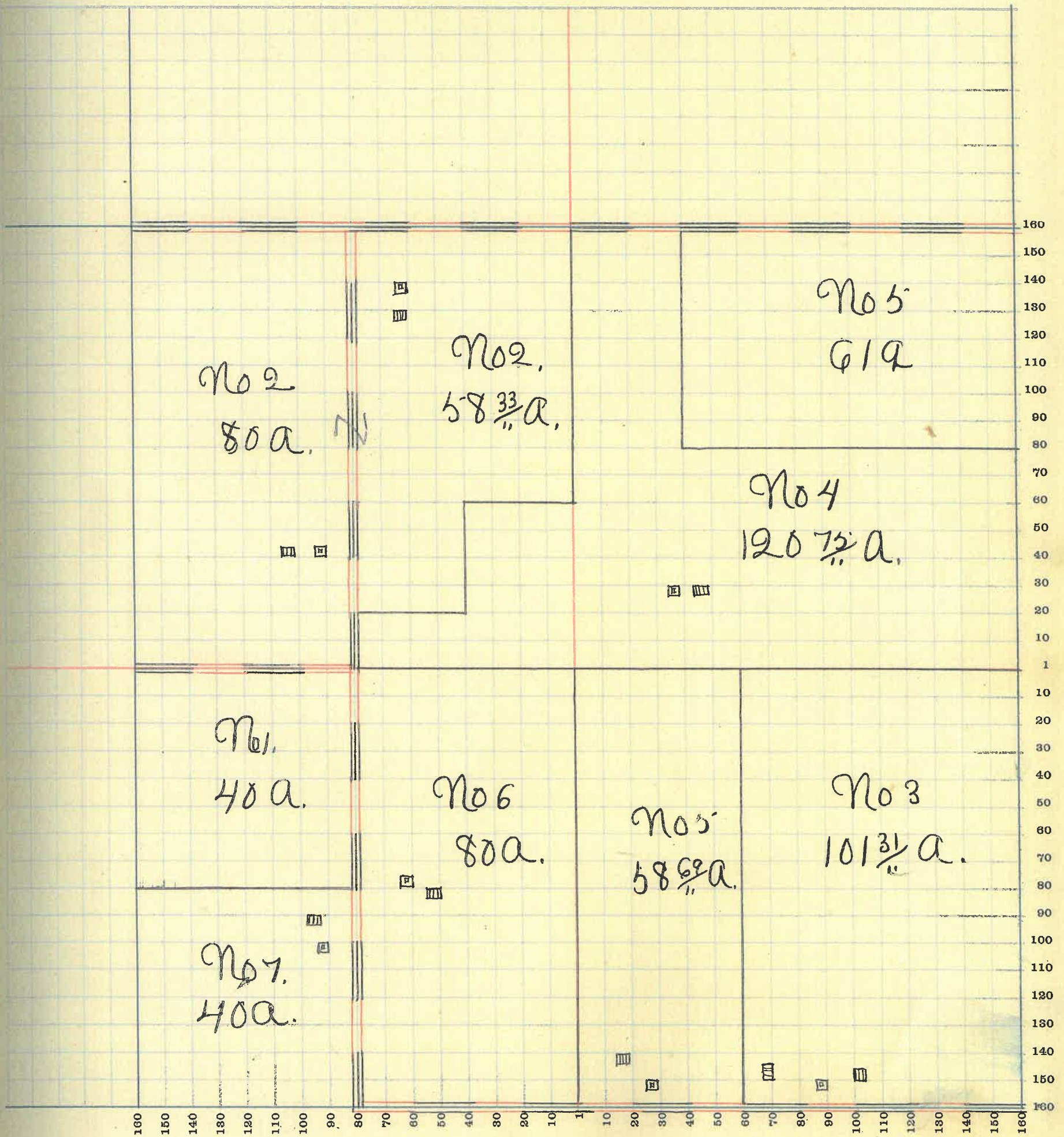
Y. R. WOODBURN PRINTING CO. TERRE HAUTE, IND.

NAMES OF OWNERS	Number of Plat	DESCRIPTION	Section	Township	Range	Acres	Hundredths	Value of Lands	Value of Improvements	Value of Lands and Improvements	
Perkins Merida lb	1	NW ⁴ SW ⁴	11	19	6	40		3200		3200	
Grenard Simeon and M.	2	W ² NW ⁴	"	"	"	80	}	12120	2000	14120	
" " "	"	Pt E ² NW ⁴	"	"	"	58					
Merrell B. T.	3	Pt E ² SE ⁴	"	"	"	101	31	9595	1000	10595	
Pierce Joseph M.	4	W ² NE ⁴	"	"	"	19	}				
" " "	"	S ² NE ⁴	"	"	"	80					
" " "	"	Pt SE ⁴ NW ⁴	"	"	"	21	75	10800	675	11475	
Pierce John	5	Pt W ² SE ⁴	"	"	"	58	69	}	11305	820	12125
" " "	"	Pt N ² NE ⁴	"	"	"	61					
Runyan Nancy A. lvs	6	E ² SW ⁴	"	"	"	80		7600	1000	8600	
Perkins Lee lb.	7	SW ⁴ SW ⁴	"	"	"	40		3200	450	3650	

SECTION No. 11.

Congressional Township No. 19., R 6.

SCALE—Forty rods to an inch, or ten rods to a space, Congress Land, which is one mile square for a section.
Number of acres in this Section, according to the United States Survey 640.09



MONTGOMERY COUNTY, INDIANA, 1919

Assessor's Plat Book for _____

Township, No. _____

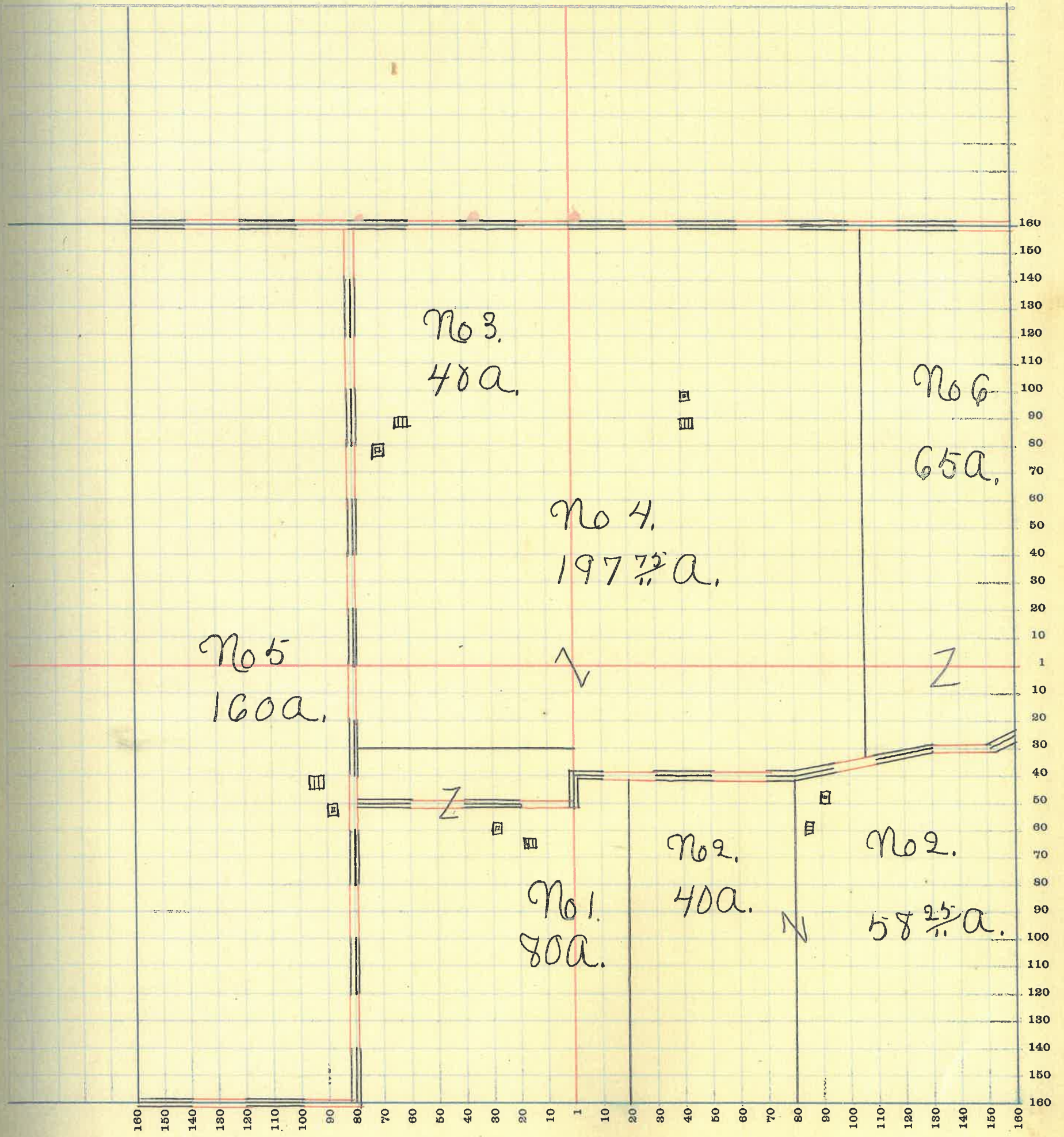
T. R. WOODBURN PRINTING CO. TERRE HAUTE, IND.

NAMES OF OWNERS	Number of Plat	DESCRIPTION	Section	Township	Range	Acres	Hundredths	Value of Lands	Value of Improvements	Value of Lands and Improvements
Bedars Edna	1	Pt E ² S W ⁴	12	19	6	65				
" "	"	Pt W ² S E ⁴	"	"	"	15		7200	250	7450
Higbee John E ² & Eva B.	2	Pt S E ⁴	"	"	"	40				
" "	"	Pt E ² S E ⁴	"	"	"	58	25	8930	500	8830
Mills Blanche N.	3	N E ⁴ N W ⁴	"	"	"	40		3800	1225	5025
Mills Fred A.	4	S E ⁴ N W ⁴	"	"	"	40				
" " "	"	Pt N ² S W ⁴	"	"	"	15				
" " "	"	Pt W ² N E ⁴	"	"	"	80				
" " "	"	Pt E ² N E ⁴	"	"	"	28				
" " "	"	Pt N ² S E ⁴	"	"	"	34	75	18715		18715
Rumyan Edith V.	5	Pt W ² W ²	"	"	"	160		16000	1225	17225
Humphrey Ross & Eric D.	6	Pt E ² N E ⁴	"	"	"	52				
" " "	"	Pt N E ⁴ S E ⁴	"	"	"	13		5520	2000	7520

SECTION No. 12.

Congressional Township No. 19., R 6.

SCALE—Forty rods to an inch, or ten rods to a space, Congress Land, which is one mile square for a section.
Number of acres in this Section, according to the United States Survey. 641.



MONTGOMERY COUNTY, INDIANA, 1919

Assessor's Plat Book for _____

Township, No. _____

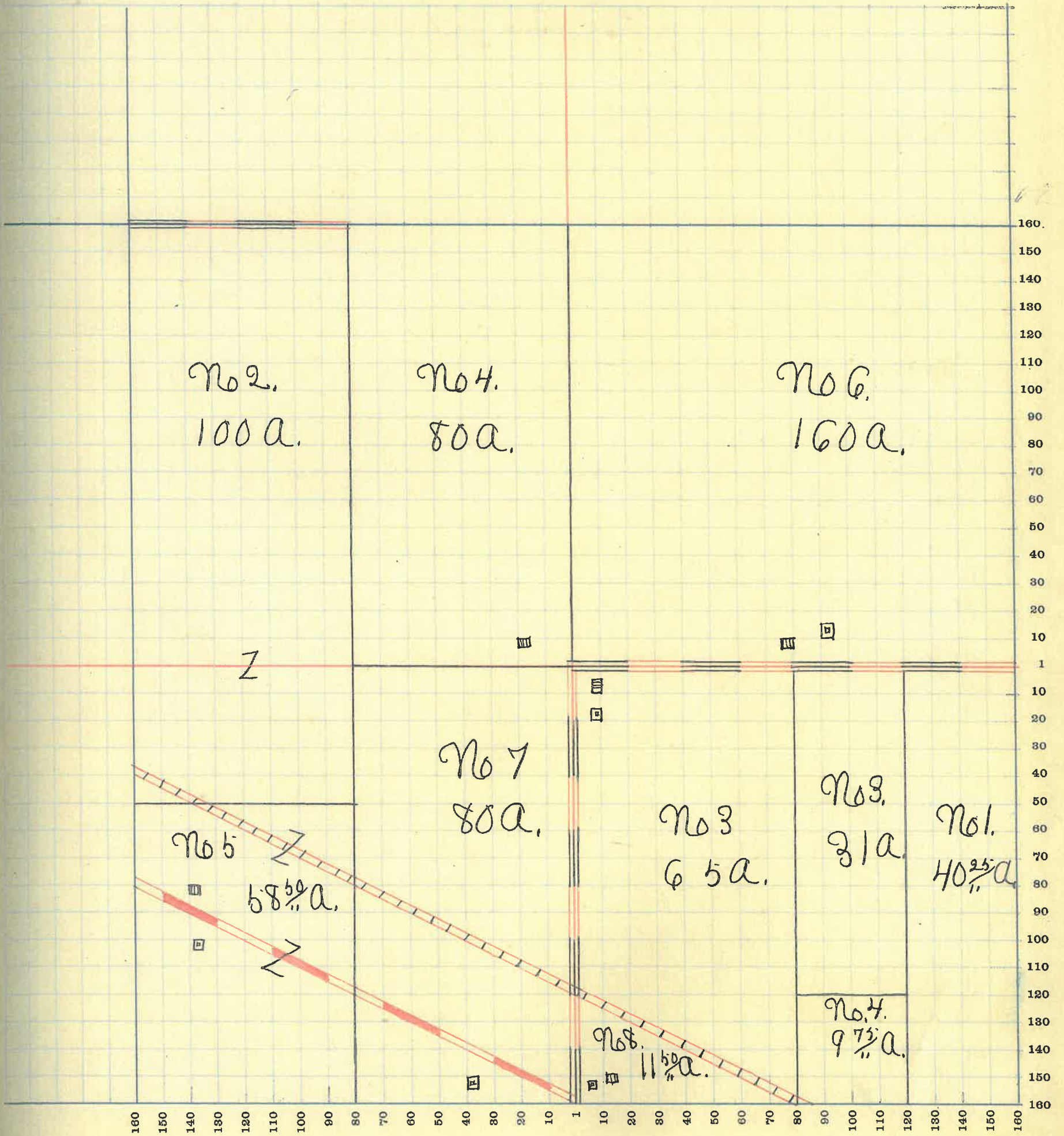
T. R. WOODBURN PRINTING CO. TERRE HAUTE, IND.

NAMES OF OWNERS	Number of Plat	DESCRIPTION	Section	Township	Range	Acres	Hundredths	Value of Lands	Value of Improvements	Value of Lands and Improvements
Doss William R.	1	E ² E ² S E ⁴	13	19	6	40	25	3600		3600
Foster Montgomery	2	N ² NW ⁴	"	"	"	80	}	10000		10000
"	"	N ² NW ⁴ S W ⁴	"	"	"	20				
Kline Mahala F.	3	Pt W ² S E ⁴	"	"	"	65	}	8640	775	9415
"	"	Pt E ² E ² S E ⁴	"	"	"	31				
Kline Rice L	4	Pt E ² E ² S E ⁴	"	"	"	9	}	7605		7605
"	"	E ² NW ⁴	"	"	"	80				
Munns John H.	5	Pt W ² S W ⁴	"	"	"	58	50	5684	1150	6834
Smith John M.	6	N E ⁴	"	"	"	160		14460	650	15050
Thompson Daniel T.	7	E ² S W ⁴	"	"	"	80		6000	300	6300
Thompson Albert T.	8	Pt S W ⁴ S E ⁴	"	"	"	11	50	1100	600	1700

SECTION No. 13.

Congressional Township No. 19., R 6.

SCALE—Forty rods to an inch, or ten rods to a space, Congress Land, which is one mile square for a section.
Number of acres in this Section, according to the United States Survey 636.



MONTGOMERY COUNTY, INDIANA, 1919

Assessor's Plat Book for _____

Township, No. _____

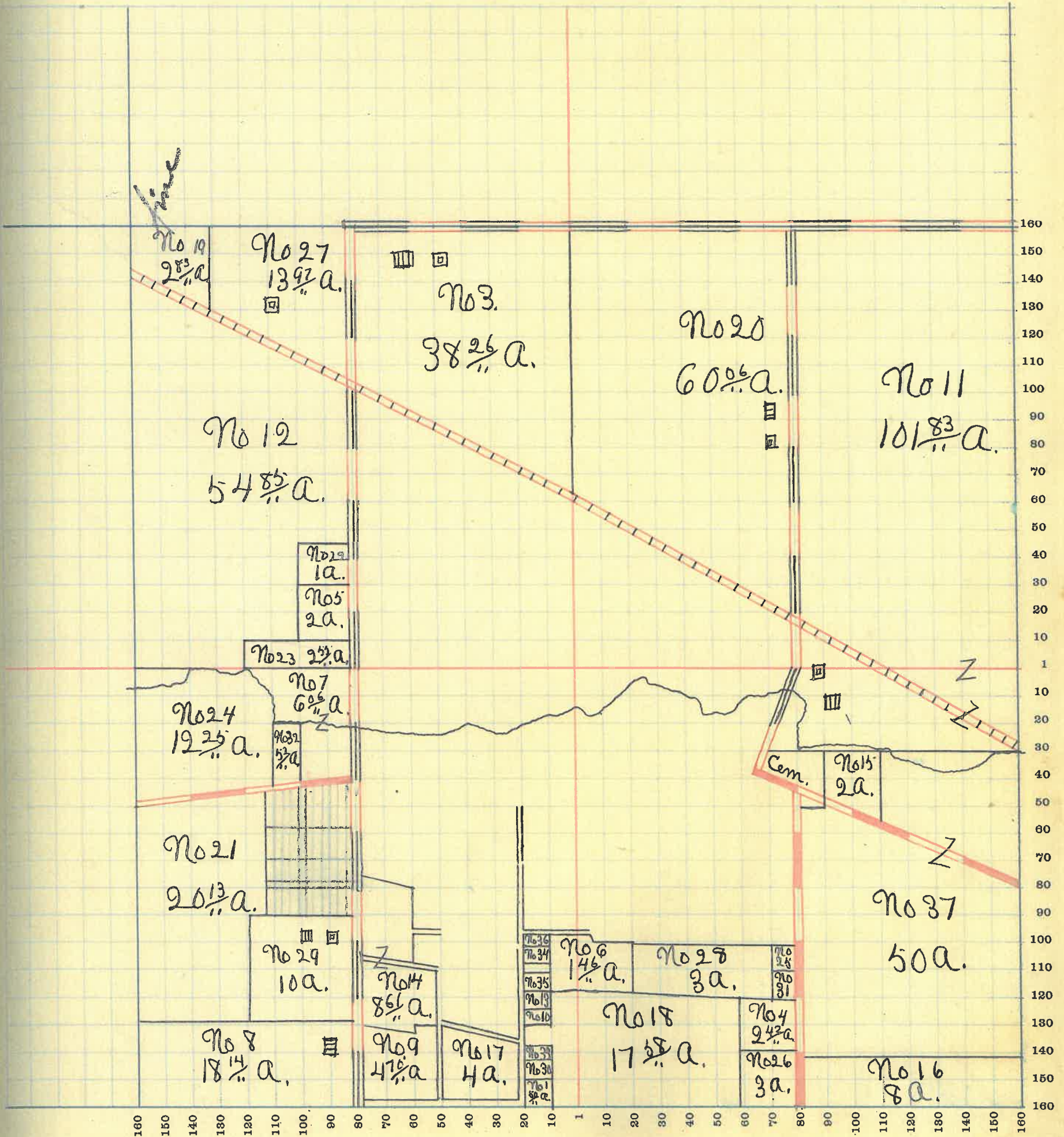
T. R. WOODBURN PRINTING CO. TERRE HAUTE, IND.

NAMES OF OWNERS	Number of Plat	DESCRIPTION	Section	Township	Range	Acres	Hundredths	Value of Lands	Value of Improvements	Value of Lands and Improvements
Inlow Nevada	1	Pt S ²	14	19	6		50	120	125	245
Pardue Felix M.	2	Brants Heirs add lot 2 & 3	"	"	"			250		250
Biddle John P. & M.	3	Pt E ² NW ⁴	"	"	"	38	26	3610	465	4075
Ball Benjamin	4	Pt W ² SE ⁴	"	"	"	2	42	325	160	485
Britton Geo. W. & Nancy	5	Pt W ² NW ⁴	"	"	"	2		225	250	475
Leavin Frank & E. L.	6	Pt SE ⁴	"	"	"	1	46	175		175
Beck Daniel & Jennie	7	Pt SW ⁴ and Pt W ² SW ⁴	"	"	"	6	08	610	400	1010
Follick Wm A.	8	Pt S ² SW ⁴ SW ⁴	"	"	"	18	14	2250	250	2500
" " "	9	Pt S ² SE ⁴ SW ⁴	"	"	"	4	70	565		565
Parsons James M.	10	Pt E ² SW ⁴	"	"	"		35	75	250	325
Foster Montgomery	11	Pt E ²	"	"	"	101	83	10100	1375	11475
Hamilton M. M.	12	Pt W ² NW ⁴	"	"	"	54	85	5130		5130
Titus Rosa	13	Pt E ² SW ⁴	"	"	"		35	130	600	730
Lowe Ida M.	14	Pt E ² SW ⁴	"	"	"	8	61	1000	800	1800
Lucas W. H.	15	Pt E ² SW ⁴	"	"	"	2		220		220
Munns John H.	16	Pt E ² SE ⁴	"	"	"	8		784		784
Bain W. H.	17	Pt E ² SW ⁴	"	"	"	4		600	1400	2000
Pardue Bettie B.	18	Pt SE ⁴	"	"	"	17	58	2190		2190
McKollum J. W. & L. L.	19	Pt W ² NW ⁴	"	"	"	2	83	144	110	254
Runyan Walter & Edith D.	20	Pt W ² NE ⁴	"	"	"	60	06	6300	1235	7535
Holman Robert M.	21	Pt W ² SW ⁴	"	"	"	20	13	2000	1800	3800
Schlosser Joseph & F.	22	Pt W ² NW ⁴	"	"	"	1		125	500	625
Sloan Mary F.	23	Pt S ² NW ⁴	"	"	"	2	55	325		325
Biddle John W.	24	Pt W ² SW ⁴	"	"	"	12	25	1100		1100
Grenard J. W. & Alice	25	Pt W ² SE ⁴	"	"	"		25	80	250	330
Stover Frank	26	Pt W ² SE ⁴	"	"	"	3		375	100	475
Fine John G.	27	Pt W ² NW ⁴	"	"	"	13	97	1680	800	2480
Donahue John	28	Pt W ² SE ⁴	"	"	"	3		400		400
Wilkinson Jas.	29	Pt W ² SW ⁴	"	"	"	10		1250	600	1850
Bowher John B.	30	Pt SE ⁴	"	"	"		31	80	300	380
Shultz Wm & E. M.	31	Pt W ² SE ⁴	"	"	"		50	85	350	435
Smith Elenor J.	32	Pt W ² SW ⁴	"	"	"		52	90	200	290
Wilkinson A. B. & M.	33	Pt E ² SW ⁴	"	"	"		34	75	500	575
Earl Phoebe & Sarah	34	Brants Heirs Lot 4	"	"	"			75	300	375
Blackford Sarah	35	" " " 5	"	"	"			75		75
Pardue Bettie	36	" " " 1	"	"	"			130		130
Munns John H.	37	Pt E ² SE ⁴	"	"	"	50		4900		4900
Henry Nancy E.		Pt SE ⁴ (over)	"	"	"		32	70	400	470

SECTION No. 14.

Congressional Township No. 19., R 6.

SCALE—Forty rods to an inch, or ten rods to a space, Congress Land, which is one mile square for a section.
Number of acres in this Section, according to the United States Survey 402.27



MONTGOMERY COUNTY, INDIANA, 1919

Assessor's Plat Book for _____

Township, No. _____

Y. R. WOODBURN PRINTING CO. TERRE HAUTE, IND.

NAMES OF OWNERS	Number of Plat	DESCRIPTION	Section	Township	Range	Acres	Hundredths	Value of Lands	Value of Improvements	Value of Lands and Improvements
Livengood Ernest & Emma F.	2	Holmans Addition	14	19	6			75	600	675
Brannon Desire E.	35	" "	"	"	"			120		120
Blackford Walter N. F.	24	" "	"	"	"			90		90
Bonnell James E. & S. L.	39	" "	"	"	"			70		70
Cooper David F.	13	" "	"	"	"			150		150
Cavin Lora	26	" "	"	"	"			75	60	135
Cramer Harry & Della	17	" "	"	"	"			75	565	640
Dain Clara	40	" "	"	"	"			70		70
✓ Darnell Leaud Co.	29	" "	"	"	"			70		70
✓ " Fred H.	30	" "	"	"	"			70		70
Biddle Elmer J. & Lyda A.	7	" "	"	"	"			150	800	950
Higbee Josie A.	14	" "	"	"	"			75		75
" Fred W.	31	" "	"	"	"			70		70
Jolly Berrie A.	3	" "	"	"	"			75		75
Hline Mahala F.	1	" "	"	"	"			80		80
✓ Kingery Laura S.	37	" "	"	"	"			140	700	840
Long Ellen	43	" "	"	"	"			140		140
Moore Edgar B. & Katie	44	" "	"	"	"			140		140
Harlan Lillian J.	16	" "	"	"	"			75		75
Murdock Miriam	4	" "	"	"	"			80		80
Parker T. A.	20	" "	"	"	"			125	575	700
✓ Warfield Geo. W.	21	" "	"	"	"			150		150
Sayers Catherine	27	" "	"	"	"			70		70
" Chas. B.	28	" "	"	"	"			70		70
Snyder Chas. A.	15	" "	"	"	"			80		80
" Myron B.	6	" "	"	"	"			80		80
✓ Titus Forest A.	32	" "	"	"	"			140		140
✓ Warfield Geo. W.	33	" "	"	"	"			80	410	490
" Rosa M.	18	" "	"	"	"			70		70
" James G. & A. K.	42	" "	"	"	"			70		70
✓ Cavin Harry A. & Lulu	47	" "	"	"	"			80		80
✓ Annie Wilson Alfred	9	" "	"	"	"			80		80
" "	10	" "	"	"	"			240		240
Zuck J. F. & Lottie M.	11	" "	"	"	"			80		80
Gerface Mary J.	23	" "	"	"	"			80		80
" "	22	" "	"	"	"			125		125
" "	21	" "	"	"	"			125		125
" "	45	" "	"	"	"			140	640	780
" "	46	" "	"	"	"			140	640	780

MONTGOMERY COUNTY, INDIANA, 1919

Assessor's Plat Book for _____ Township, No. _____

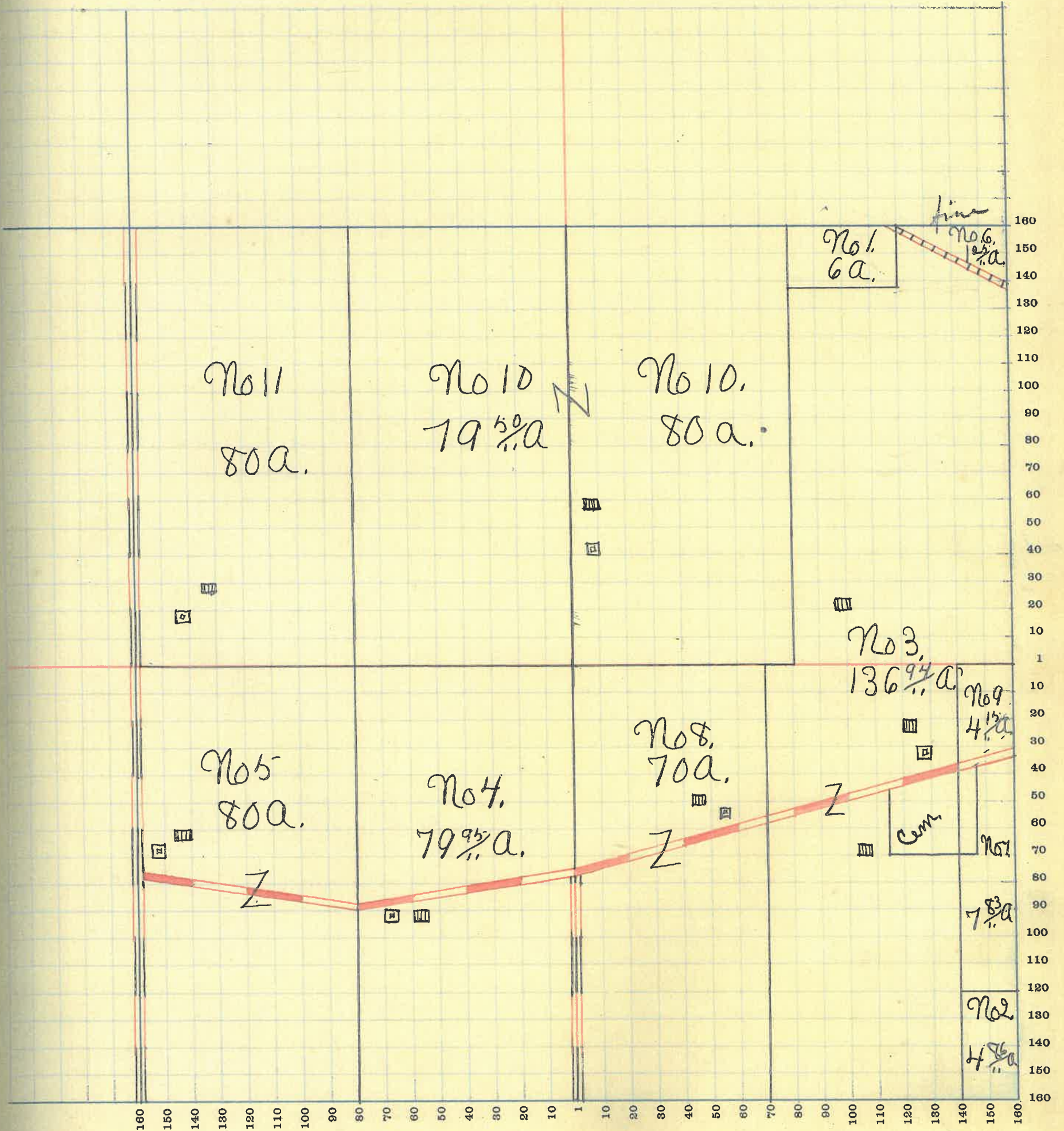
T. R. WOODBURN PRINTING CO. TERRE HAUTE, IND.

NAMES OF OWNERS	Number of Plat	DESCRIPTION	Section	Township	Range	Acres	Hundredths	Value of Lands	Value of Improvements	Value of Lands and Improvements
<i>Side</i> McKollum Emma L.	1	Pt E ² NE ⁴	15	19	6	6		450		450
Follick W. A.	2	Pt E ² SE ⁴	"	"	"	4	86	525		525
Hamilton M. M.	3	Pt E ² NE ⁴	"	"	"	72				
" " "	"	" " SE ⁴	"	"	"	64	94			
" " "	"	Pt SE ⁴	"	"	"	15		13285	1000	14285
Henderson Anna L.	4	Pt E ² SW ⁴	"	"	"	79	50			
" " "	"	" " "	"	"	"	45		6400	1000	7400
Myers David	5	W ² SW ⁴	"	"	"	80		6400	1000	7400
<i>Side</i> McKollum J. W. & L. L.	6	Pt NE ⁴ NE ⁴	"	"	"	1	25	146		146
Holman Robert M.	7	Pt E ² SE ⁴	"	"	"	7	83	750		750
Small Sarah M.	8	Pt W ² SE ⁴	"	"	"	70		5600	575	6175
Biddle John W.	9	Pt SE ⁴	"	"	"	4	15	440		440
<i>Side</i> Lucas W. H.	10	W ² NE ⁴	"	"	"	80				
" " "	"	Pt E ² NW ⁴	"	"	"	79	50	12800		12800
Wilson Minnie E.	11	W ² NW ⁴	"	"	"	80		6000	360	6360

SECTION No. 15.

Congressional Township No. 19., R 6.

SCALE—Forty rods to an inch, or ten rods to a space, Congress Land, which is one mile square for a section.
Number of acres in this Section, according to the United States Survey 630⁶³



MONTGOMERY COUNTY, INDIANA, 1919

Assessor's Plat Book for _____

Township, No. _____

T. R. WOODBURN PRINTING CO TERRE HAUTE, IND

NAMES OF OWNERS	Number of Plat	DESCRIPTION	Section	Township	Range	Acres	Hundredths	Value of Lands	Value of Improvements	Value of Lands and Improvements
Breaks Calvin	1.	Pt SE ⁴	16	19	5	132				
" "	"	S ² S ² NE ⁴	"	"	"	40		13760	950	14710
Brant Mary J.	2.	NW ⁴	"	"	"	159	63	13515	800	14315
Breaks W. L.	3.	N ² N ² NE ⁴	"	"	"	40		3400		3400
Jones Sarah L.	4.	Pt NE ⁴	"	"	"	80		6800	775	7575
Newell Clarence	5.	Pt NW ⁴ SE ⁴	"	"	"	28		2240		2240
Logan Chas A.	6.	SW ⁴	"	"	"	160		14400	1400	15800

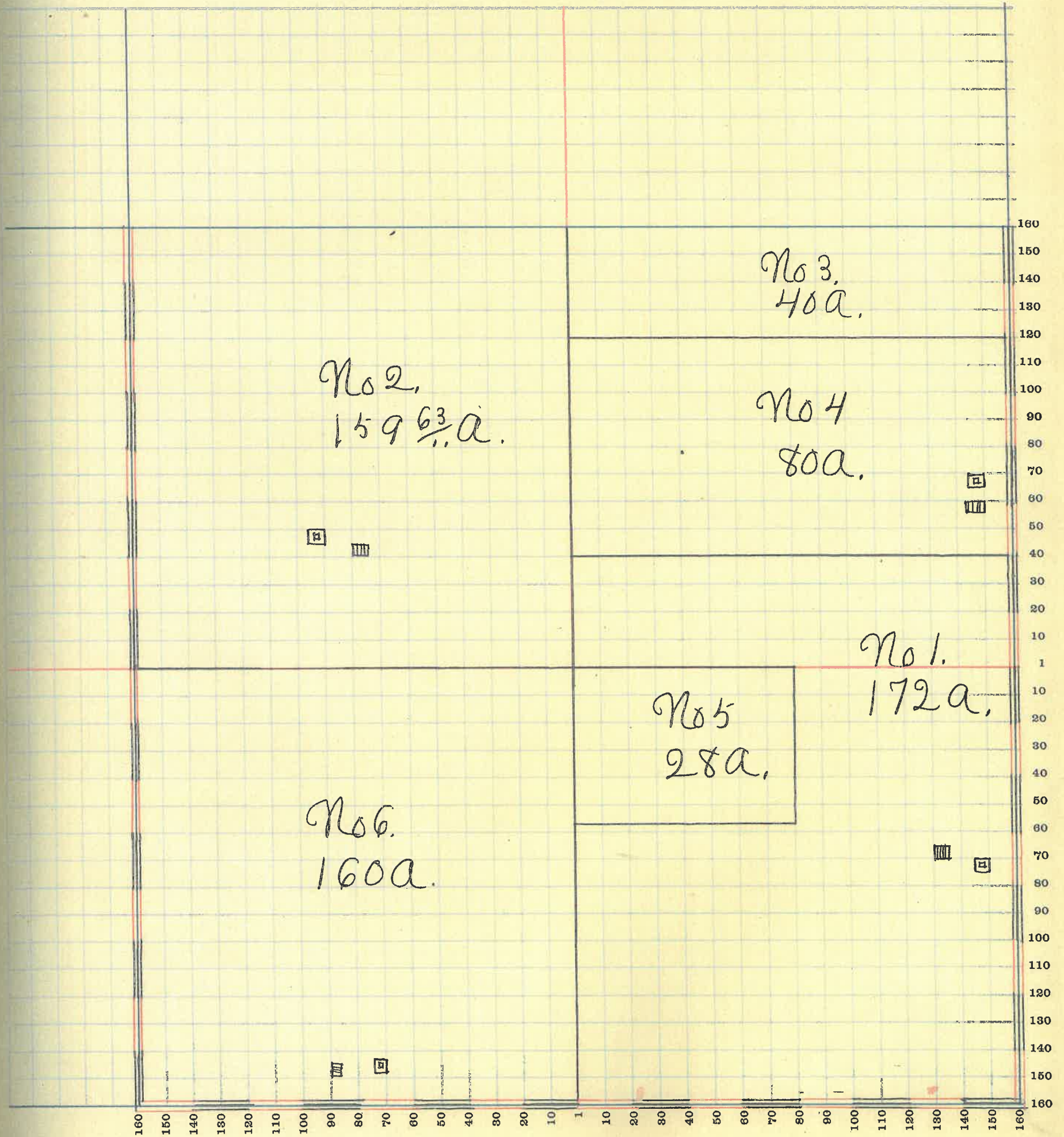
SECTION No. 16.

Congressional Township No. 19., R 5.

SCALE—Forty rods to an inch, or ten rods to a space, Congress Land, which is one mile square for a section.
Number of acres in this Section, according to the United States Survey 639⁶³/₁₀₀.

ie of
s and
rove-
nts

10
15
00
75
40
00



MONTGOMERY COUNTY, INDIANA, 1919

Assessor's Plat Book for _____

Township, No. _____

T. R. WOODBURN PRINTING CO. TERRE HAUTE, IND.

NAMES OF OWNERS	Number of Plat	DESCRIPTION	Section	Township	Range	Acres	Hundredths	Value of Lands	Value of Improvements	Value of Lands and Improvements
Brant Mary J.	1	Pt NE ⁴	17	19	5	60		5100	50	5150
Hayo Joseph W. & Sanger Hardy	2	Pt NW ⁴ SW ⁴	"	"	"	16	60	1440		1440
Smoddy Jessie D.	3	Pt S ² SW ⁴	"	"	"	64		5760	1450	7210
Donaldson Jas. M.	4	Pt W ² SW ⁴	"	"	"	24	40	2160		2160
Houlehan Thos. J.	5	Pt SE ⁴	"	"	"	128	75	10880	540	11420
Harlow Francis M.	6	Pt E ² SE ⁴	"	"	"	21	81	1890	335	2225
Monroe Rhoda A.	7	Pt W ²	"	"	"	96	83	8640		8640
Merrell Maude E.	8	S ² NE ⁴	"	"	"	80		6800	800	7600
" W.S. & Maude E.	"	Pt SW ⁴	"	"	"	55		4675		4675
Williams James M.	9	Pt E ² SE ⁴	"	"	"	9	30	810	250	1060
Petro Elizabeth B.	10	Pt N ²	"	"	"	83	17	7055		7055

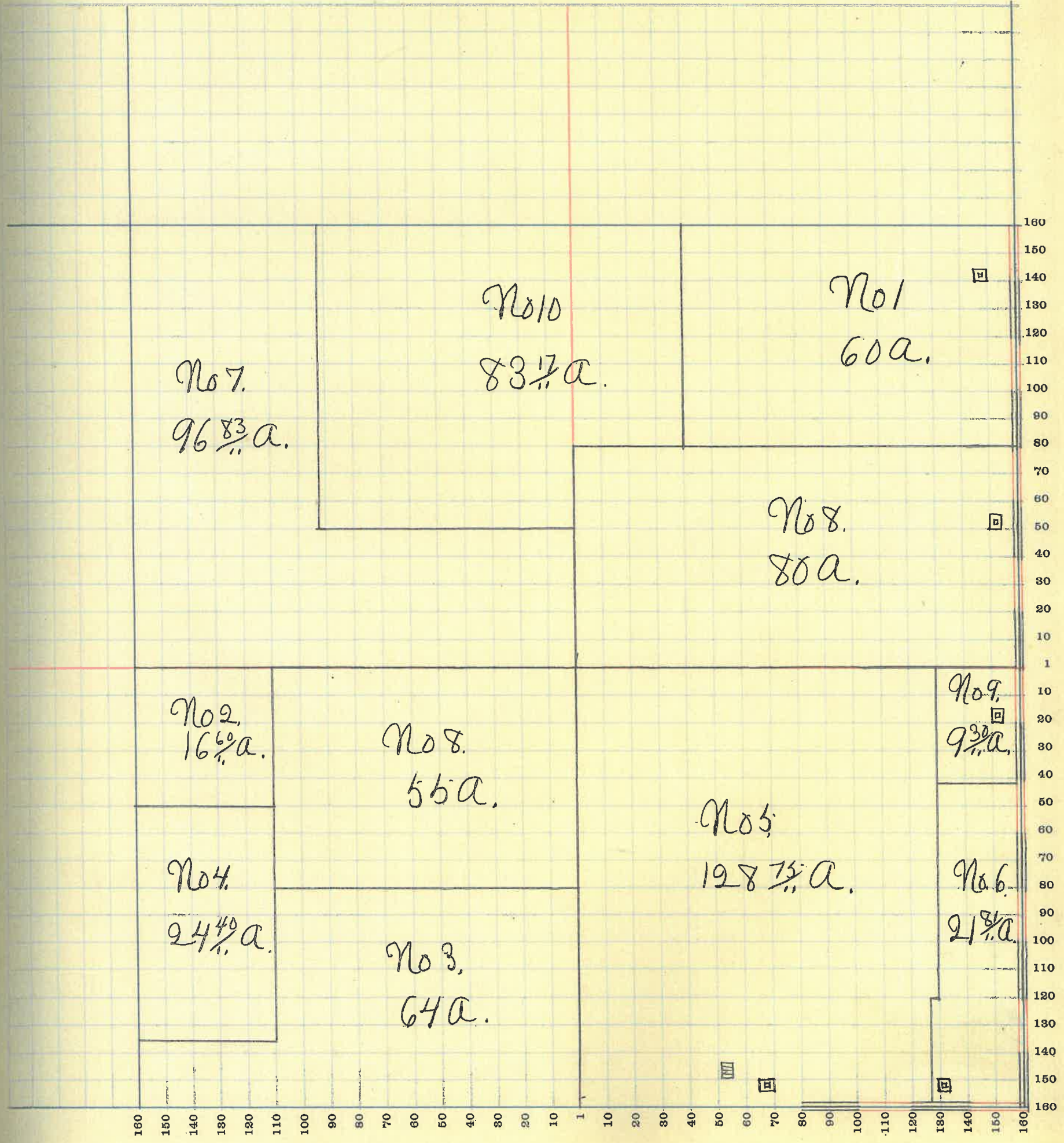
SECTION No. 17.

Congressional Township No. 19., R 5.

SCALE—Forty rods to an inch, or ten rods to a space, Congress Land, which is one mile square for a section.
Number of acres in this Section, according to the United States Survey 639⁸³/₁₀₀.

ie of
s and
rove-
ents

0
0
10
60
120
25
10
00
75
60
55



MONTGOMERY COUNTY, INDIANA, 1919

Assessor's Plat Book for _____

Township, No. _____

T. P. WOODBURN PRINTING CO. TERRE HAUTE, IND.

NAMES OF OWNERS	Number of Plat	DESCRIPTION	Section	Township	Range	Acres	Hundredths	Value of Lands	Value of Improvements	Value of Lands and Improvements
Bratton G. W.	1	Pt SW ⁴ NE ⁴	18	19	5	15		1125		1125
Hay Joseph W Songer and Hardy	2.	Pt SE ⁴	"	"	"	109		9810	810	10620
Conner John L.	3	Pt NW ⁴	"	"	"	98	40	7480	250	7730
Reed Alina B.	4	Pt SW ⁴	"	"	"	30		2700		2700
Doss W ^m R.	5	Pt W ² SW ⁴	"	"	"	52		4680	350	5030
Donaldson Jas. M.	6	Pt S ² SE ⁴	"	"	"	51		4590		4590
Hesler B. F.	7	Pt NW ⁴ NE ⁴	"	"	"	20				
" " "	"	Pt NE ⁴ NW ⁴	"	"	"	10		2550		2550
Moore John B ^r & Nancy A.	8	Pt W ² NE ⁴	"	"	"	24	48	2440	340	2780
Monroe Rhoda A.	9	Pt NE ⁴	"	"	"	91	65	8190	1275	9465
Wilkinson Harriet O.	10.	SE ⁴ NW ⁴	"	"	"	40		3200	250	3450
Breaks Harry G.	11.	Pt SW ⁴ NE ⁴	"	"	"	7	88	560	250	810
Reed Thomas G.	12	Pt SW ⁴	"	"	"	69	07	6210	500	6710

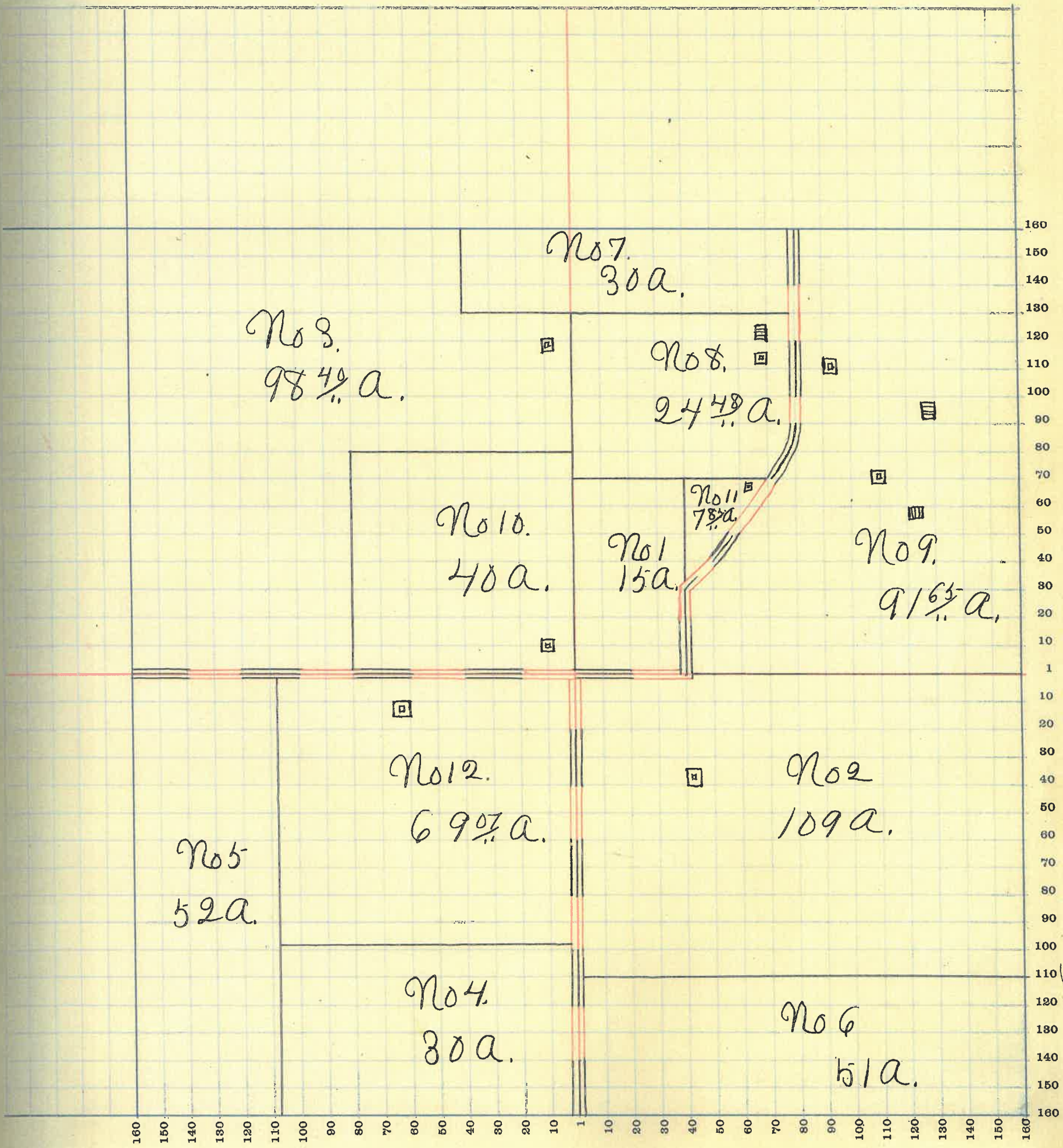
SECTION No. 18.

Congressional Township No. 19., R 5.

SCALE—Forty rods to an inch, or ten rods to a space, Congress Land, which is one mile square for a section.
Number of acres in this Section, according to the United States Survey 618 ⁴⁵/₁₀₀

ie of
s and
rove-
nts

5'
20
30
00
30
40
50
80
65'
50
0
10



37

MONTGOMERY COUNTY, INDIANA, 1919

Assessor's Plat Book for _____

Township, No. _____

T. R. WOODBURN PRINTING CO. TERRE HAUTE, IND.

NAMES OF OWNERS	Number of Plat	DESCRIPTION	Section	Township	Range	Acres	Hundredths	Value of Lands	Value of Improvements	Value of Lands and Improvements
Bratton Geo. W.	1.	Pt S E ⁴	19	19	5	107	61	9630	575	10205
Donelson Jas. M.	2.	W ² N E ⁴	89	60	8455	985	9440
^{Co. and R.} Breaks Carolyn D.	3	Pt W ²	283	40	38205	1415	39620
Breaks Walter L.	4	Pt NW ⁴ S E ⁴	1	100	100	185	285
Eskew Joseph	5.	Pt W ² S E ⁴	3	28	270	150	420
Smoddy Jessie D.	6	Pt E ²	116	10440	10440	10440	10440

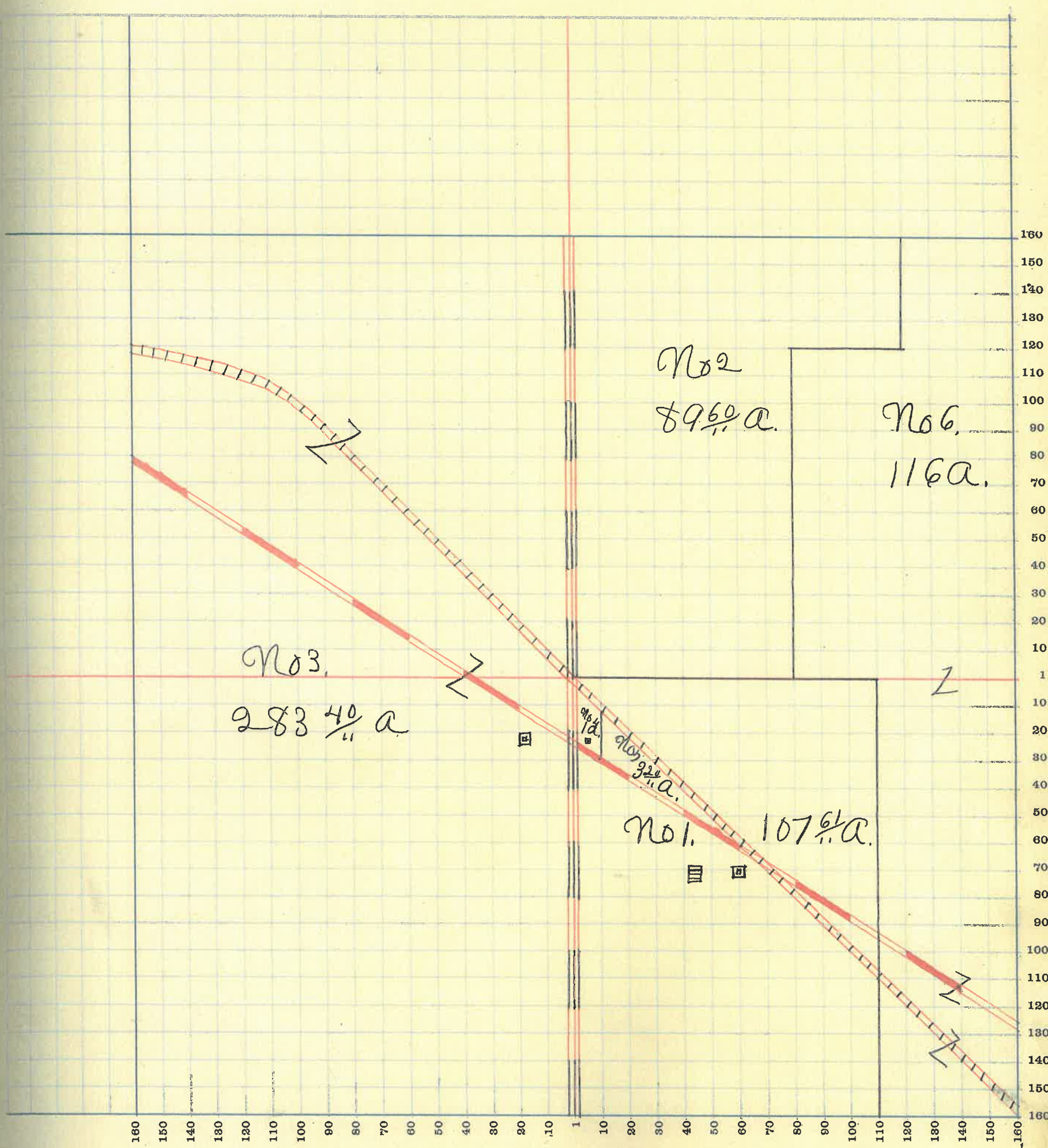
SECTION No. 19.

Congressional Township No. 19., R 5.

SCALE—Forty rods to an inch, or ten rods to a space, Congress Land, which is one mile square for a section.
Number of acres in this Section, according to the United States Survey 600 ⁸¹/₁₀₀.

e of
and
ove-
nts

05'
40
520
5
0
140



MONTGOMERY COUNTY, INDIANA, 1919

Assessor's Plat Book for _____ Township, No. _____

T. R. WOODBURN PRINTING CO. TERRE HAUTE, IND

NAMES OF OWNERS	Number of Plat	DESCRIPTION	Section	Township	Range	Acres	Hundredths	Value of Lands	Value of Improvements	Value of Lands and Improvements
Smoddy Jessie D.	1	NW ⁴	20	19	5	160	}	21600	900	22500
" " "	"	Pt W ² S W ⁴	"	"	"	80				
Remley Fred S.	2	E ² S E ⁴	"	"	"	80		6800		6800
Heath Wm D. & S.	3	Pt NE ⁴	"	"	"	160		13600	850	14450
Remley Ira G.	4	Pt E ² S W ⁴	"	"	"	79	}	13515	1340	14855
" " "	"	W ² S E ⁴	"	"	"	80				
Freeman Wm A.	5	Pt E ² S W ⁴	"	"	"		63	75	100	175

MONTGOMERY COUNTY, INDIANA, 1919

Assessor's Plat Book for _____ Township, No. _____

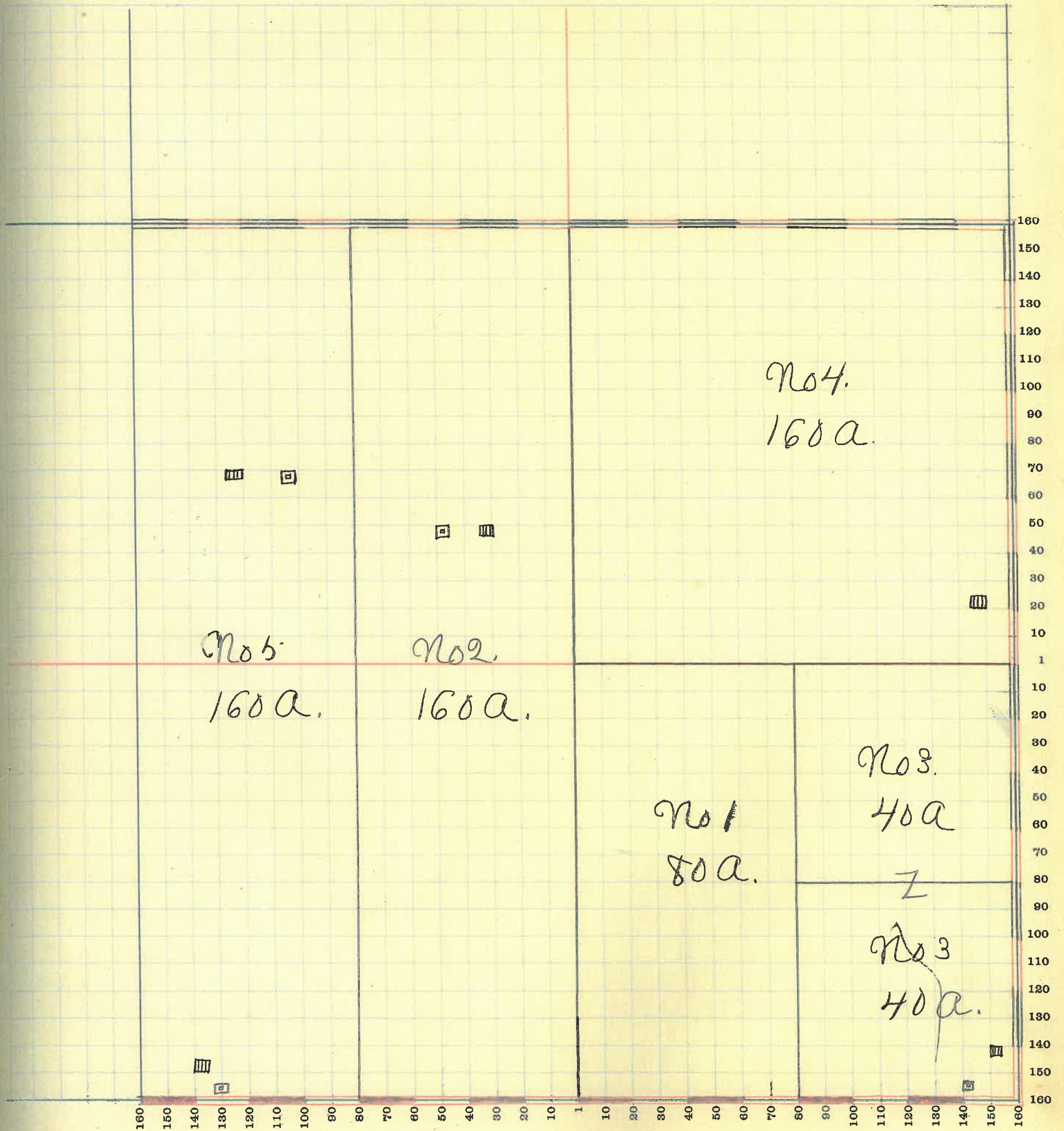
T. R. WOODBURN PRINTING CO. TERRE HAUTE, IND.

NAMES OF OWNERS	Number of Plat	DESCRIPTION	Section	Township	Range	Acres	Hundredths	Value of Lands	Value of Improve-ments	Value of Lands and Improve-ments
McKinley J. W.	1	W ² S E ⁴	21	19	5	80		6800	800	7600
Herr Sarah J. Remley	2	Pt W ²	"	"	"	160		13600	800	14400
Shanklin Fred M.	3	NE ⁴ S E ⁴	"	"	"	40		6000	300	6300
" " "	"	S E ⁴ S E ⁴	"	"	"	40				
Schenck Edgar	4	NE ⁴	"	"	"	160		12800	250	13050
Remley Fred S.	5	Pt W ²	"	"	"	160		12800	1850	14650

SECTION No. 21.

Congressional Township No. 19., R 5.

SCALE—Forty rods to an inch, or ten rods to a space, Congress Land, which is one mile square for a section.
Number of acres in this Section, according to the United States Survey 640.



MONTGOMERY COUNTY, INDIANA, 1919

Assessor's Plat Book for _____ Township, No. _____

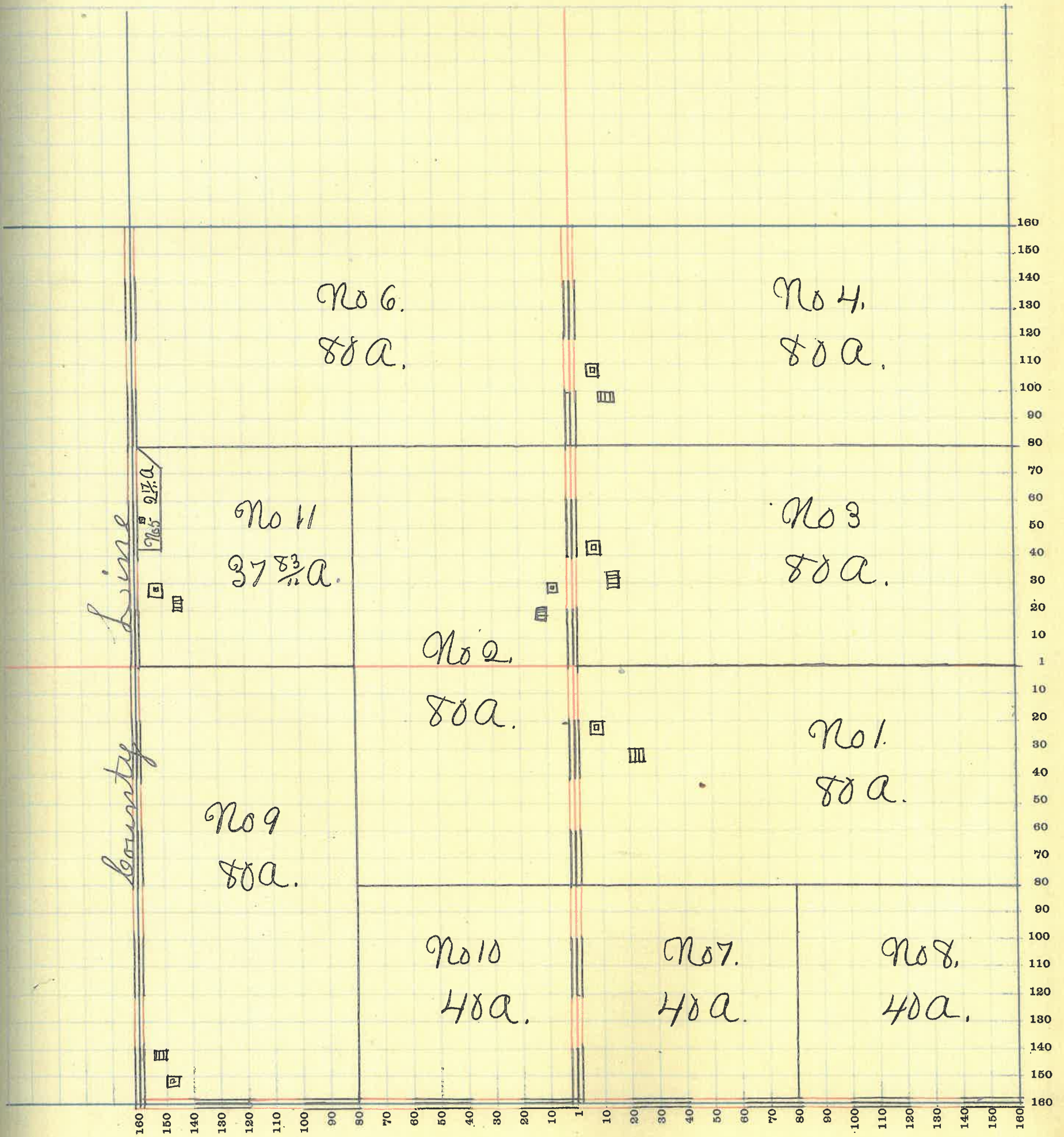
T. R. WOODBURN PRINTING CO. TERRE HAUTE, IND.

NAMES OF OWNERS	Number of Plat	DESCRIPTION	Section	Township	Range	Acres	Hundredths	Value of Lands	Value of Improvements	Value of Lands and Improvements
Ingersoll Alfred E.	1	N ² S ² E ⁴	22	19	6	80		6400	1200	7600
Lucas Francis M.	2	S ² E ⁴ NW ⁴	"	"	"	80		6400	1200	7600
" " "	"	N ² E ⁴ SW ⁴	"	"	"					
Harvey Frank W.	3	S ² NE ⁴	"	"	"	80		6400	575	6975
Harvey H. L.	4	N ² NE ⁴	"	"	"	80		6400	750	7150
Fink Isaac	5	Pt SW ⁴ NW ⁴	"	"	"	2	17	160	100	260
Myers David	6	N ² NW ⁴	"	"	"	80		6400		6400
Luse Amos M ^r & M. J.	7	SW ⁴ SE ⁴	"	"	"	40		3400		3400
Ingersoll Hurley V.	8	SE ⁴ SE ⁴	"	"	"	40		3200	550	3750
Wilkinson A. L. Etal.	9	W ² SW ⁴	"	"	"	80		6400	600	7000
Williams Louisa	10	SE ⁴ SW ⁴	"	"	"	40		3400		3400
Pittenger W ^m	11	Pt S ² NW ⁴	"	"	"	37	83	2960	200	3160

SECTION No. 22

Congressional Township No. 19, R 6.

SCALE—Forty rods to an inch, or ten rods to a space, Congress Land, which is one mile square for a section.
Number of acres in this Section, according to the United States Survey 640.



MONTGOMERY COUNTY, INDIANA, 1919

Assessor's Plat Book for _____ Township, No. _____

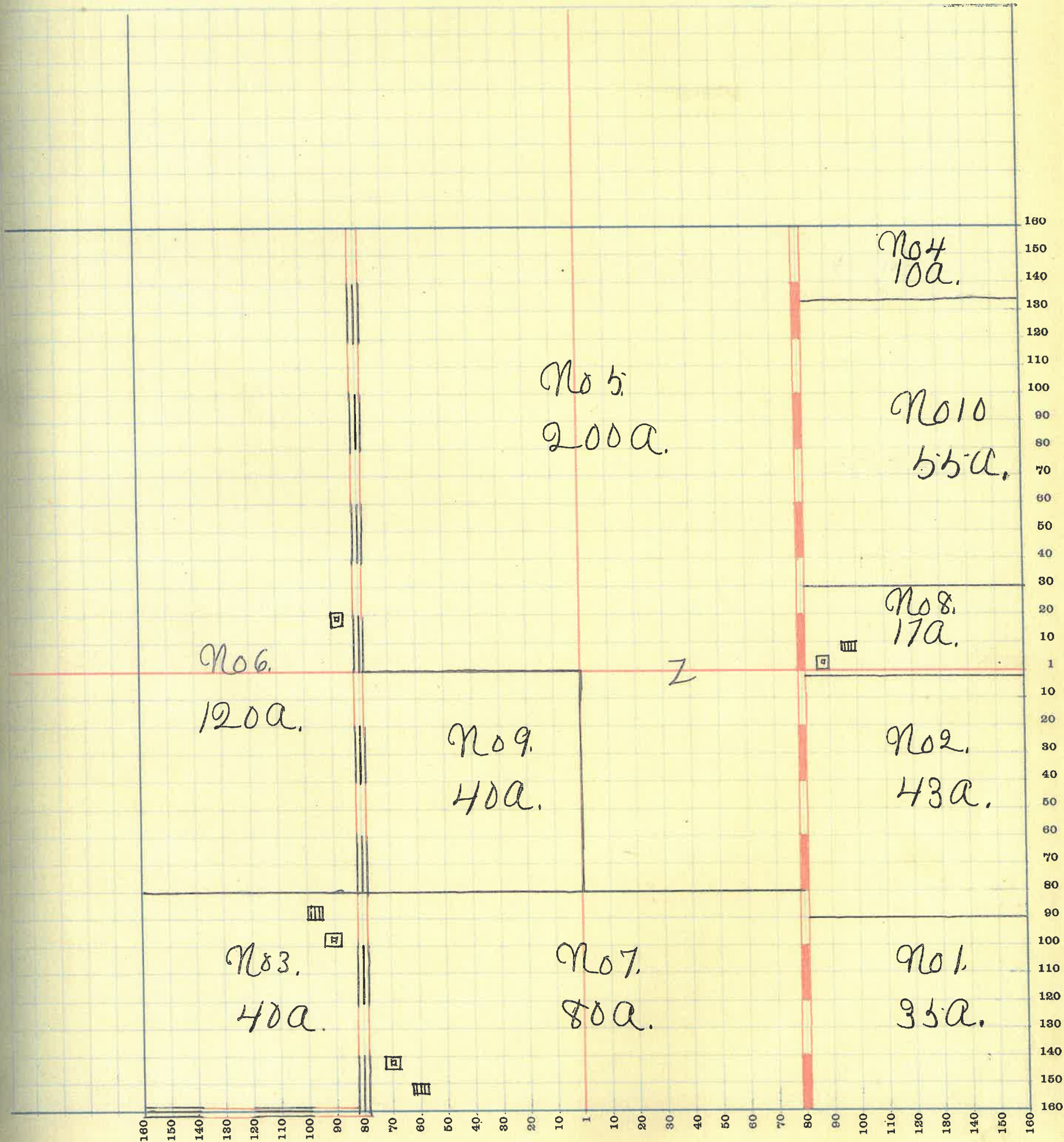
T. R. WOODBURN PRINTING CO TERRE HAUTE, IND

NAMES OF OWNERS	Number of Plat	DESCRIPTION	Section	Township	Range	Acres	Hundredths	Value of Lands	Value of Improve-ments	Value of Lands and Improve-ments
Murphy M. C.	1.	Pt SE ⁴ SE ⁴	23	19	6	35		3500		3500
Gray Jas. B.	2.	Pt E ² SE ⁴	"	"	"	43		4300		4300
Keys Jason	3.	SW ⁴ SW ⁴	"	"	"	40		3400	335	3735
Munns J. H.	4	Pt E ² NE ⁴	"	"	"	10		980		980
Remley David H & James	5.	W ² NE ⁴	"	"	"	80	}	22800	2000	24800
" " "	"	E ² NW ⁴	"	"	"	80				
" " "	"	NW ⁴ SE ⁴	"	"	"	40				
Small John	6	Pt W ²	"	"	"	120		10200	625	10825
Williams Louisa	7.	SW ⁴ SE ⁴	"	"	"	40	}	6800		6800
" "	"	SE ⁴ SW ⁴	"	"	"	40				
Thompson John S.	8.	Pt E ²	"	"	"	17		1360	1025	2385
Small Effie	9.	NE ⁴ SW ⁴	"	"	"	40		3400		3400
Munns C. B.	10	Pt E ² NE ⁴	"	"	"	55		4950		4950

SECTION No. 23.

Congressional Township No. 19., R 6.

SCALE--Forty rods to an inch, or ten rods to a space, Congress Land, which is one mile square for a section.
Number of acres in this Section, according to the United States Survey 640.



MONTGOMERY COUNTY, INDIANA, 1919

Assessor's Plat Book for _____ Township, No. _____

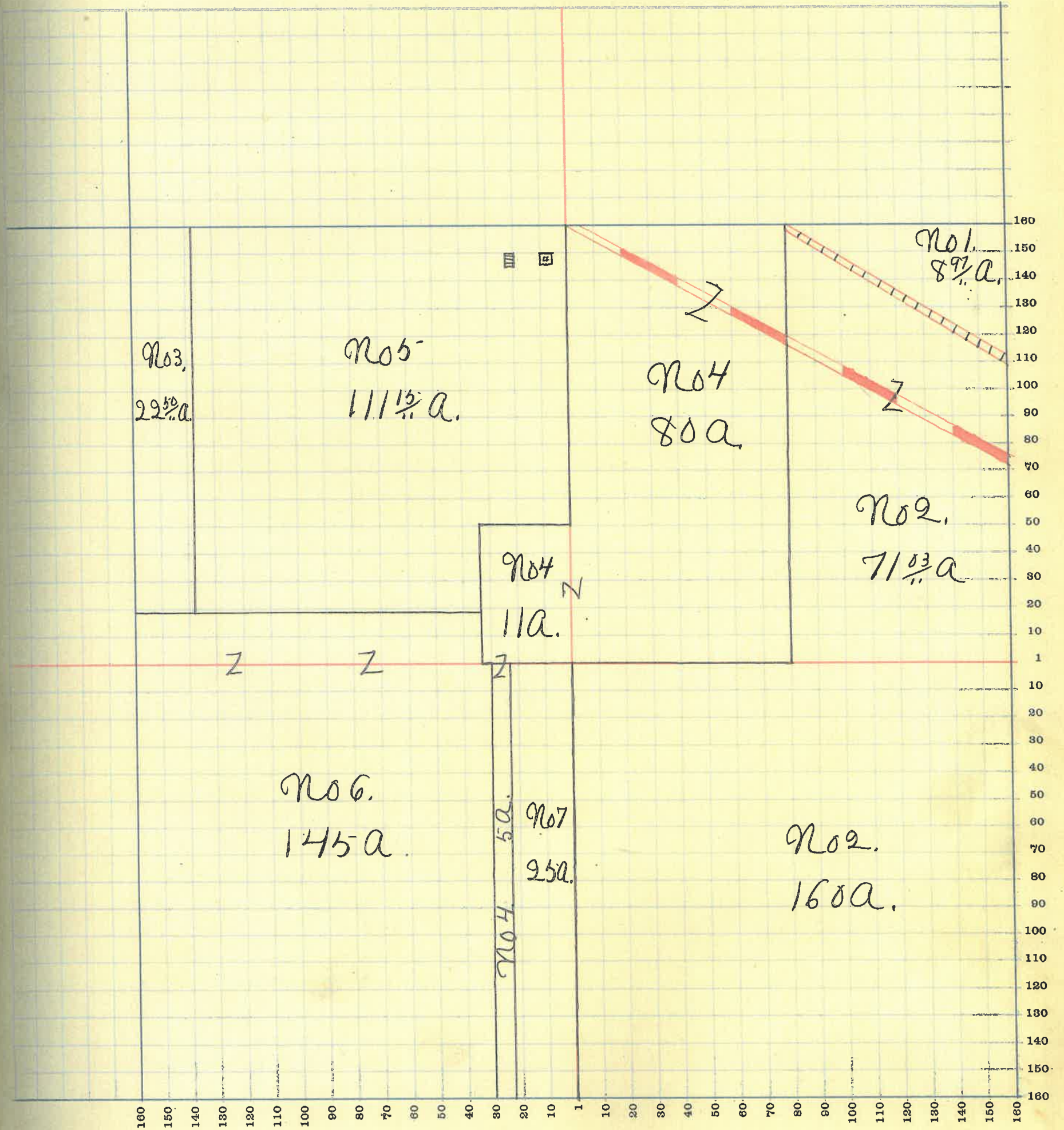
T. R. WOODBURN PRINTING CO. TERRE HAUTE, IND.

NAMES OF OWNERS	Number of Plat	DESCRIPTION	Section	Township	Range	Acres	Hundredths	Value of Lands	Value of Improvements	Value of Lands and Improvements
Doss W ^m R.	1	Pt E ² NE ⁴	24	19	6	8	97	810		810
Breaks Carolyn D.	2	SE ⁴	"	"	"	160				
" " "	"	Pt E ² NE ⁴	"	"	"	71	03	29600	1000	30600
Munns John H.	3	Pt W ² NW ⁴	"	"	"	22	50	2156		2156
Thompson A. T.	4	W ² NE ⁴	"	"	"	80				
" " "	"	Pt SE ⁴ NW ⁴	"	"	"	11				
" " "	"	Pt E ² SW ⁴	"	"	"	5		9600		9600
Thompson W ^m F.	5	Pt NW ⁴	"	"	"	111	15	10545	790	11335
Thompson John S.	6	Pt SW ⁴	"	"	"	130				
" " "	"	Pt S ² NW ⁴	"	"	"	15		15150		15150
Thompson Luella K.	7	Pt E ² SW ⁴	"	"	"	25		2000		2000

SECTION No. 24.

Congressional Township No. 19., R 6.

SCALE—Forty rods to an inch, or ten rods to a space, Congress Land, which is one mile square for a section.
Number of acres in this Section, according to the United States Survey 639 6/7



MONTGOMERY COUNTY, INDIANA, 1919

Assessor's Plat Book for _____

Township, No. _____

T. R. WOODBURN PRINTING CO. TERRE HAUTE, IND.

NAMES OF OWNERS	Number of Plat	DESCRIPTION	Section	Township	Range	Acres	Hundredths	Value of Lands	Value of Improvements	Value of Lands and Improvements
Gray James B.	1	NW ⁴	25	19	6	160		15200	825	16025
Schenck Oliver	2	SE ⁴	"	"	"	160		14400	1225	15625
" "	"	N ² NE ⁴	"	"	"	80		6800	275	7075
" "	"	E ² S ² NE ⁴	"	"	"	40	}	6715	325	7040
" "	"	W ² S ² NE ⁴	"	"	"	39				
Edwards Mack & Rose	3.	E ² SW ⁴	"	"	"	80		7200	410	7610
Gray Cooper & Alice M	4.	W ² SW ⁴	"	"	"	80		7200	1025	8225

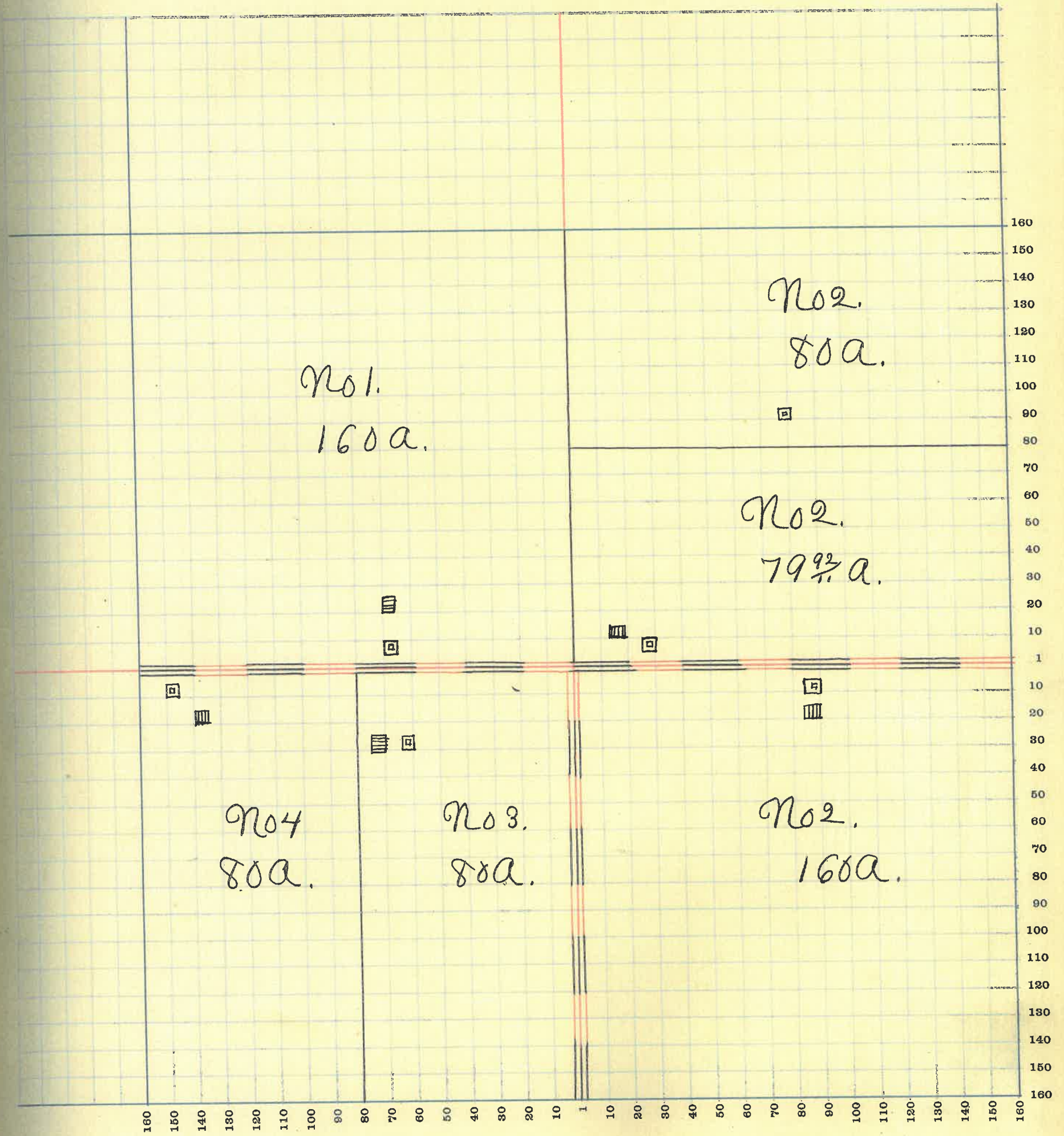
SECTION No. 25.

Congressional Township No. 19., R 6.

SCALE—Forty rods to an inch, or ten rods to a space, Congress Land, which is one mile square for a section.
Number of acres in this Section, according to the United States Survey 639⁹²/₁₀₀.

of
and
ve-
its

25
525
75
40
10
25



MONTGOMERY COUNTY, INDIANA, 1919

Assessor's Plat Book for _____

Township, No. _____


T. H. WOODBURN PRINTING CO. TERRE HAUTE, IND.

NAMES OF OWNERS	Number of Plat	DESCRIPTION	Section	Township	Range	Acres	Hundredths	Value of Lands	Value of Improvements	Value of Lands and Improvements
Murphy M. B.	1	NE ⁴	26	19	6	160		16000	1500	17500
" " "	"	Pt E ² NW ⁴	"	"	"	49	50	4900		4900
Byers Allen & Mary	2	Pt SW ⁴	"	"	"	120				
" " "	"	S ² W ² NW ⁴	"	"	"	40		14400	275	14675
Gray W ^m D.	3	W ² SW ⁴ NW ⁴	"	"	"	20		1600	525	2125
Cooper Harry P. & Josephine	4	Pt SE ⁴	"	"	"	158	75	15010	1000	16010
Keyp Mary M. & tal	5	W ² NW ⁴ NW ⁴	"	"	"	20		1600	450	2050
Harold Alva N.	6	W ² W ² SW ⁴	"	"	"	40		3200		3200
Williams Louisa	7	Pt E ² NW ⁴	"	"	"	30	50	2550	325	2875
Gray Cooper & Alice M.	8	Pt E ² SE ⁴	"	"	"	1	25	150		150

SECTION No. 26.

Congressional Township No. 19., R 6.

SCALE—Forty rods to an inch, or ten rods to a space, Congress Land, which is one mile square for a section.
Number of acres in this Section, according to the United States Survey 640.



MONTGOMERY COUNTY, INDIANA, 1919

Assessor's Plat Book for _____

Township, No. _____

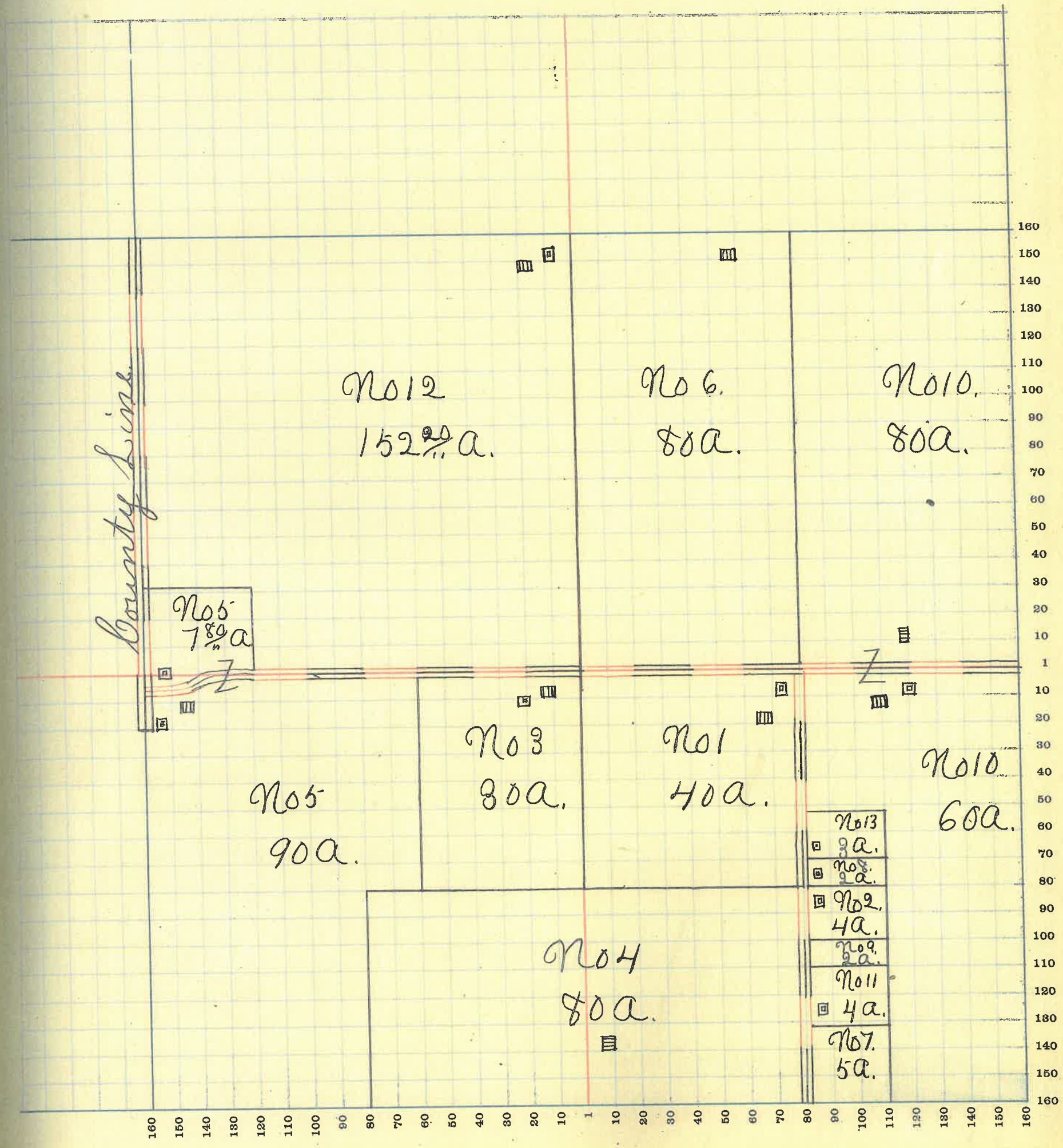
T. R. WOODBURN PRINTING CO. TERRE HAUTE, IND.

NAMES OF OWNERS	Number of Plat	DESCRIPTION	Section	Township	Range	Acres	Hundredths	Value of Lands	Value of Improvements	Value of Lands and Improvements
Brown J. A. and M. E.	1	NW ⁴ SE ⁴	21	19	6	40		3200	340	3540
Bottoroff Martha A.	2	Pt E ² SE ⁴	"	"	"	4		320	125	445
^{as} Livengood Guy V.	3	Pt NE ⁴ SW ⁴	"	"	"	30		2850	45	2895
^{as} Gray W ^m D.	4	SE ⁴ SW ⁴	"	"	"	40	}	6800	800	7600
" " "	"	SW ⁴ SE ⁴	"	"	"	40				
^{as} Livengood Thos. J.	5	Pt SW ⁴	"	"	"	90	}	7760	955	8715
" " "	"	Pt SW ⁴ NW ⁴	"	"	"	7				
^{as} Luse A. M. and M. J.	6	W ² NE ⁴	"	"	"	80		6800	150	6950
^{as} Watson Bessie A.	7	Pt E ² SE ⁴	"	"	"	5		450	200	650
^{as} Masons Fr ^m A Grand Lodge	8	Pt E ² SE ⁴	"	"	"	2		180	40	220
^{as} Utterback J. L. L.	9	Pt E ² SE ⁴	"	"	"	2		180		180
^{as} Harold Alva N.	10	E ² NE ⁴	"	"	"	80	}	11200	1350	12550
" " "	"	Pt E ² SE ⁴	"	"	"	60				
Bannon David & Eliza	11	Pt E ² SE ⁴	"	"	"	4		360	135	495
Williams Louisa	12	Pt NW ⁴	"	"	"	152	90	12900	740	13640
Jones James F.	13	Pt E ² SE ⁴	"	"	"	3		270	40	310

SECTION No. 27.

Congressional Township No. 19., R 6.

SCALE—Forty rods to an inch, or ten rods to a space, Congress Land, which is one mile square for a section.
Number of acres in this Section, according to the United States Survey 640.



MONTGOMERY COUNTY, INDIANA, 1919

Assessor's Plat Book for _____

Township, No. _____

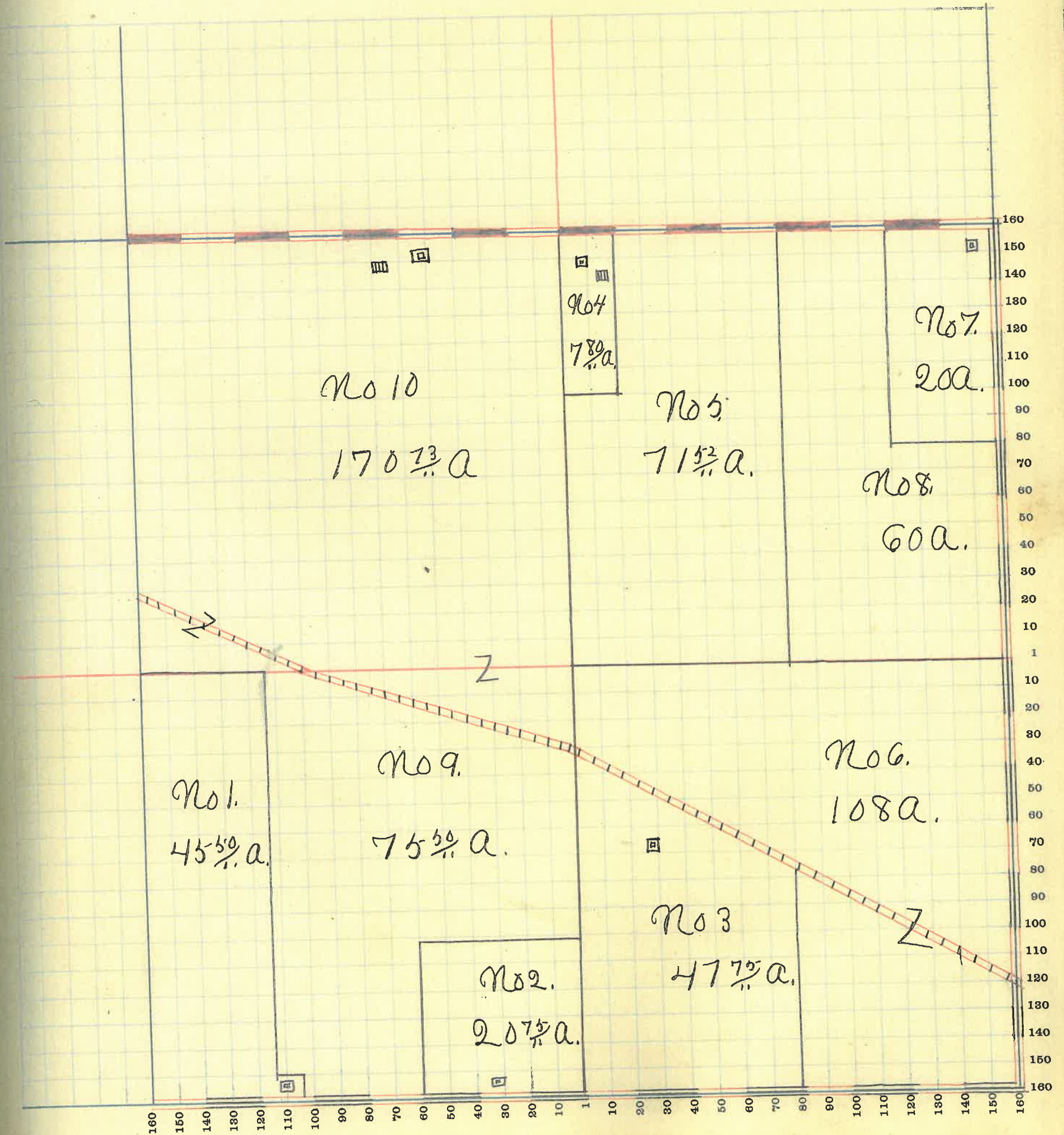
Y. R. WOODBURN PRINTING CO. TERRE HAUTE, IND.

NAMES OF OWNERS	Number of Plat	DESCRIPTION	Section	Township	Range	Acres	Hundredths	Value of Lands	Value of Improvements	Value of Lands and Improvements
Bedars Geo. W. & Emma	1.	Pt W ² S W ⁴	28	19	5	45	50	3375	400	3775
Foley Andrew N.	2	Pt E ² S W ⁴	"	"	"	20	75	1200	500	1700
Pearson Josie	3.	Pt W ² S E ⁴	"	"	"	47	75	3290	475	3765
Tremaine Guy E.	4	Pt W ² N E ⁴	"	"	"	7	80	560	1100	1660
Freeman Anna G.	5	Pt W ² N E ⁴	"	"	"	42	80	5325	840	6165
" " "	"	" " "	"	"	"	28	72			
Stout Oscar W.	6	Pt S E ⁴	"	"	"	108		8640	25	8665
Williams W. H. & Nettie F.	7	E ² N E ⁴ N E ⁴	"	"	"	20		1400	425	1825
Schenck Edgar	8	Pt E ² N E ⁴	"	"	"	60		4500		4500
Singer John	9	Pt S W ⁴	"	"	"	75	58	5520		5520
Walters J. & F. L. Steele	10	Pt E ² S W ⁴	"	"	"	170	73	12750	1200	13950
" " " "	"	N W ⁴	"	"	"					

SECTION No. 28.

Congressional Township No. 19., R 5.

SCALE—Forty rods to an inch, or ten rods to a space, Congress Land, which is one mile square for a section.
Number of acres in this Section, according to the United States Survey 627⁵⁵/₁₀₀



MONTGOMERY COUNTY, INDIANA, 1919

Assessor's Plat Book for _____

Township, No. _____

T. R. WOODBURN PRINTING CO. TERRE HAUTE, IND.

NAMES OF OWNERS	Number of Plat	DESCRIPTION	Section	Township	Range	Acres	Hundredths	Value of Lands	Value of Improvements	Value of Lands and Improvements
Freeman John Co.	1.	Pt NW ⁴	29	19	5	157	46	11775	1075	12850
Gray Geo. B.	2.	Pt NE ⁴	"	"	"	1		100	250	350
Remley Harry Co.	3.	E ² SE ⁴	"	"	"	80		5600		5600
Remley John W. & Etta	4	E ² NE ⁴	"	"	"	80		75	11250	1450
" " "	"	Pt W ² NE ⁴	"	"	"	70				
Switzer Abram Co.	5	SW ⁴	"	"	"	160		13600	800	14400
Singer John	6	W ² SE ⁴	"	"	"	80		6400	640	7040
Stout B. F. & Co.	7	Pt NW ⁴ NE ⁴	"	"	"	1	25	100	450	550
Wood Elizabeth	8	Pt NW ⁴ NE ⁴	"	"	"	1		100	325	425

MONTGOMERY COUNTY, INDIANA, 1919

Assessor's Plat Book for _____

Township, No. _____

T. R. WOODBURN PRINTING CO. TERRE HAUTE, IND.

NAMES OF OWNERS	Number of Plat	DESCRIPTION	Section	Township	Range	Acres	Hundredths	Value of Lands	Value of Improvements	Value of Lands and Improvements
Cooper David F.	1	Pt W ² NE ⁴	30	19	5	79	50	7110	420	7530
Breaks Carolyn D.	2	W ² NW ⁴	"	"	"	71	83	7800		7800
Brant Christopher & M. J.	3	E ² NW ⁴	"	"	"	80		8000	500	8500
Harlow Nancy A. Etal	4	E ² SE ⁴	"	"	"	80		6000	770	6770
{ Switzer Harriett " Wm	5	E ² NE ⁴	"	"	"	80		6400	275	6675
	"	Pt W ² NE ⁴	"	"	"		50	30		30
Schenck J. O.	6	Pt SW ⁴	"	"	"	149	15	12665	1000	13665
Sicks Austin	7	Pt W ² SE ⁴	"	"	"	78	75	5850	350	6200

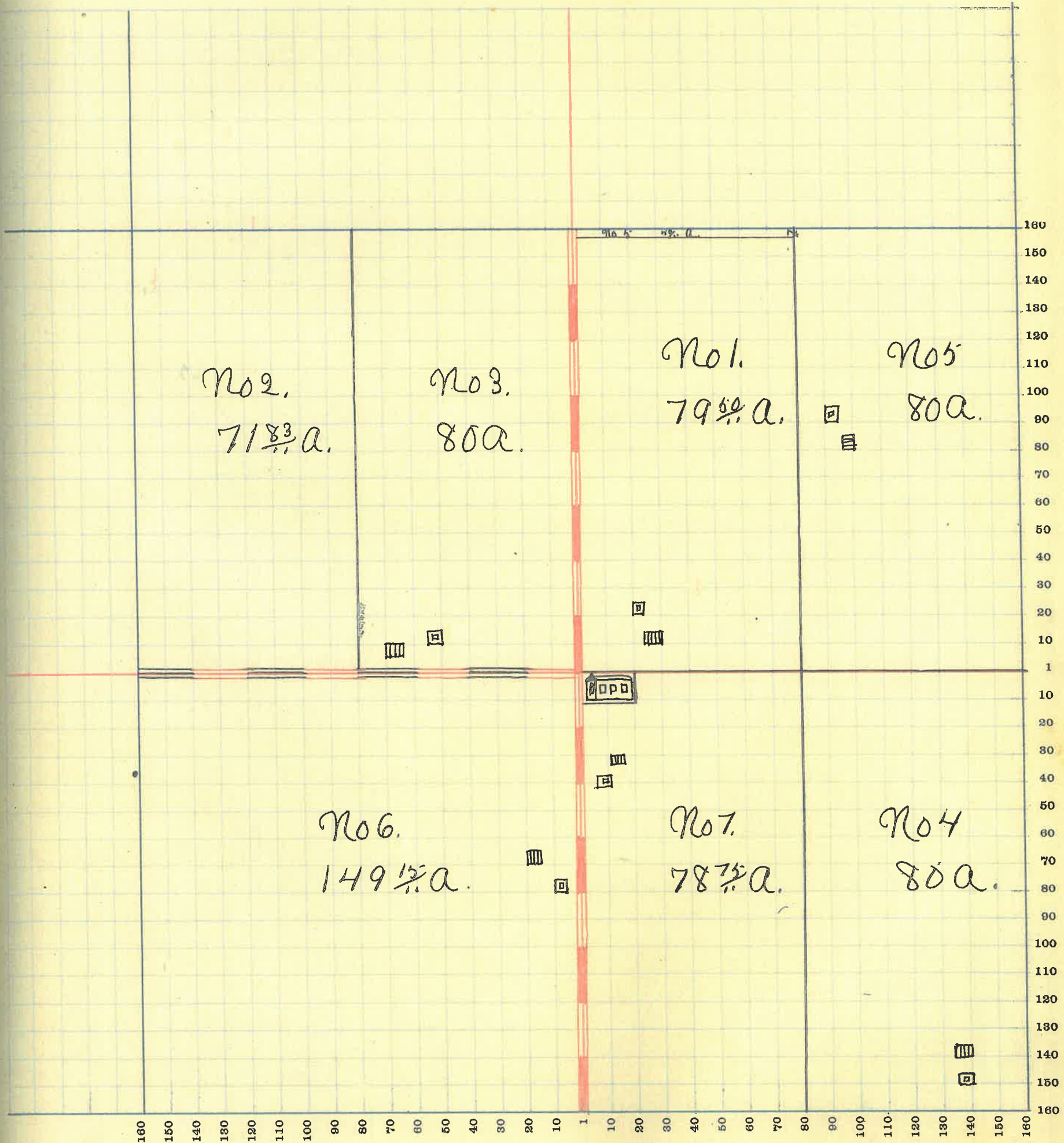
SECTION No. 30

Congressional Township No. 19, R 5.

SCALE—Forty rods to an inch, or ten rods to a space, Congress Land, which is one mile square for a section.
Number of acres in this Section, according to the United States Survey 619⁷³

of
and
ve-
s

30
0
0
0
15
0
65
0



61

MONTGOMERY COUNTY, INDIANA, 1919

Assessor's Plat Book for _____ Township, No. _____

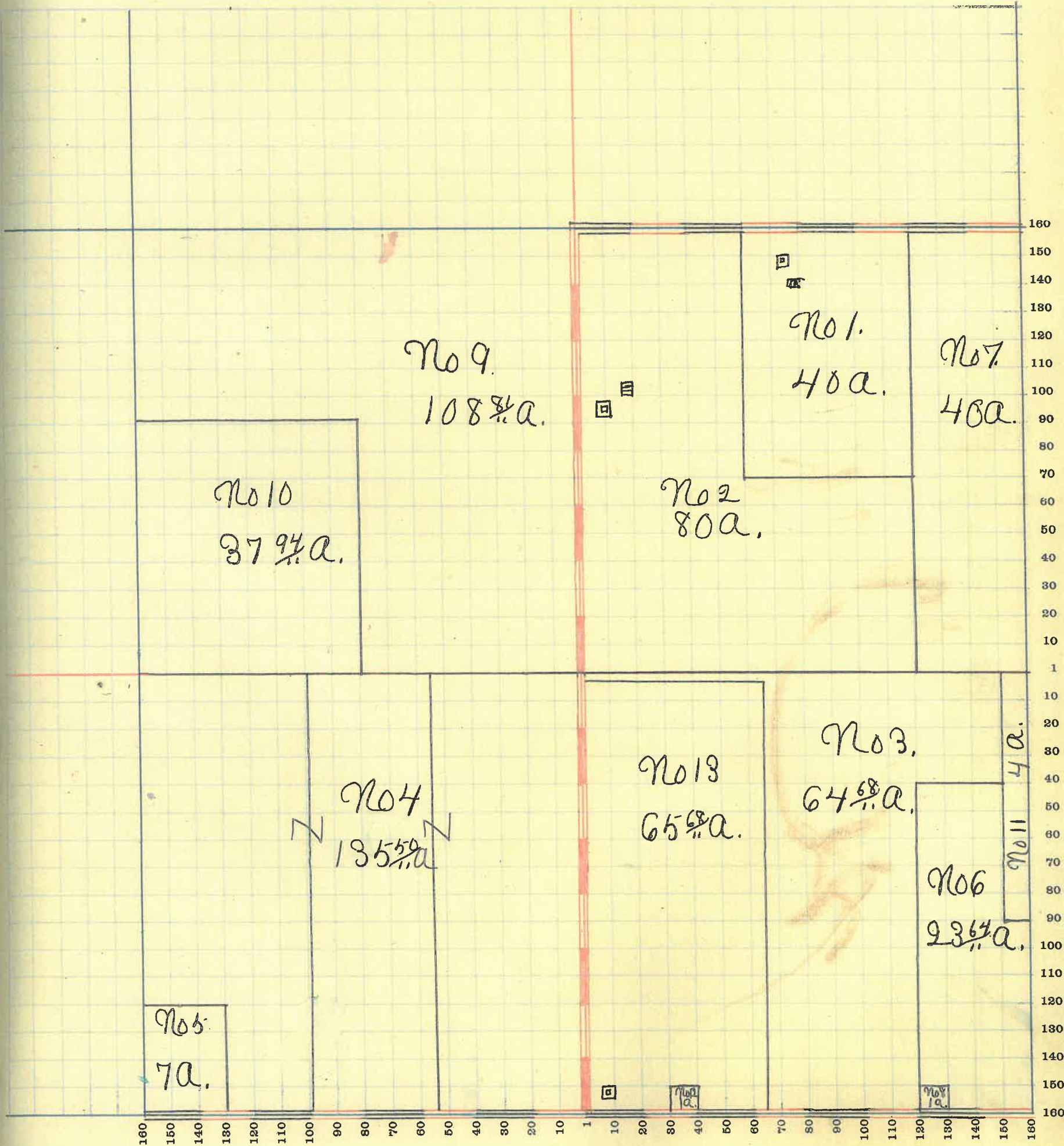
T. B. WOODBURN PRINTING CO TERRE HAUTE, IND

NAMES OF OWNERS	Number of Plat	DESCRIPTION	Section	Township	Range	Acres	Hundredths	Value of Lands	Value of Improvements	Value of Lands and Improvements
Switzer Ida	1	Pt NE ⁴	31	19	5	40		3000	700	3700
Barnett D. W. & E. M.	2	Pt NE ⁴	"	"	"	80		6000	2000	8000
Ball Floyd W.	3	Pt SE ⁴	"	"	"	64	68	4800	400	5200
Hubert J. J.	4	Pt SW ⁴	"	"	"	135	50	10125	1000	11125
9 ⁰ Hunter Isaiah and Benj. F. Vaughn.	5	Pt SW ⁴ SW ⁴	"	"	"	7		490		490
Harpel A. D. Etal.	6	Pt S ² SE ⁴	"	"	"	23	64	1725	150	1875
9 ⁵ Harlow Nancy A. Etal.	7	Pt E ² NE ⁴	"	"	"	40		3000		3000
9 ⁵ Harpel A. D.	8	Pt E ² SE ⁴	"	"	"	1		75	410	485
Schenck J. O.	9	E ² NW ⁴	"	"	"	80				
" " "	"	Pt W ² NW ⁴	"	"	"	28	81	8100	350	8450
Mullen Sarepta	10	Pt SW ⁴ NW ⁴	"	"	"	37	94	2960		2960
Switzer Jas. Co.	11	Pt S ² SE ⁴	"	"	"	4		280	235	515
Manne Robert L.	12	Pt SE ⁴	"	"	"	1		75	100	175
Barnett Alice B.	13	Pt SE ⁴	"	"	"	65	68	4785	300	5085

SECTION No. 31

Congressional Township No. 19, R 5

SCALE—Forty rods to an inch, or ten rods to a space, Congress Land, which is one mile square for a section.
Number of acres in this Section, according to the United States Survey 390⁸²



MONTGOMERY COUNTY, INDIANA, 1919

Assessor's Plat Book for _____

Township, No. _____

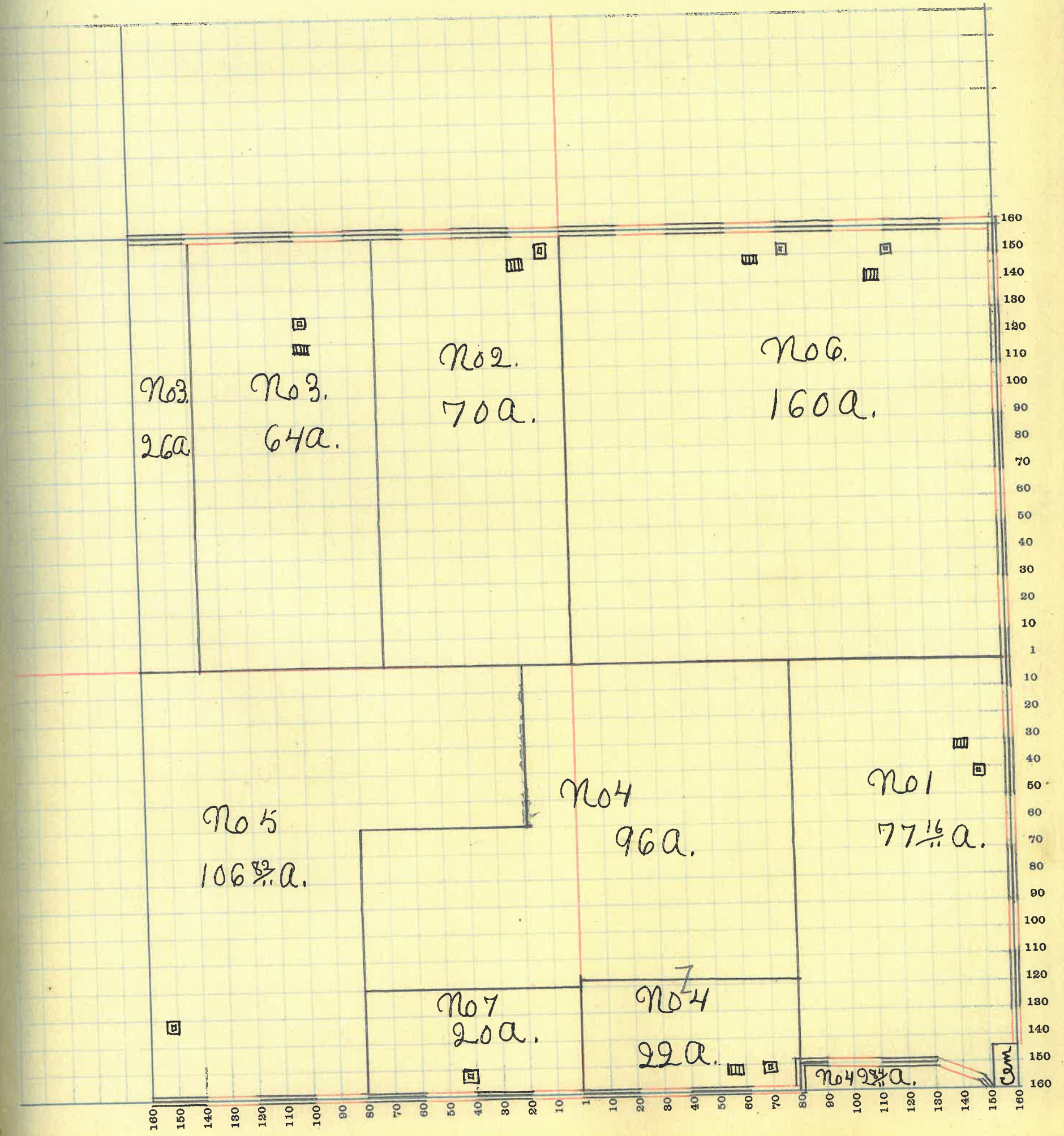
Y. R. WOODBURN PRINTING CO. TERRE HAUTE, IND.

NAMES OF OWNERS	Number of Plat	DESCRIPTION	Section	Township	Range	Acres	Hundredths	Value of Lands	Value of Improvements	Value of Lands and Improvements
Boraker Frank H.	1	Pt E ² S E ⁴	32	19	5	77	16	5775	400	6175
Gray Abner K.	2	Pt E ² NW ⁴	"	"	"	70		4900	725	5625
Gray Joseph N and S. E.	3	Pt NW ⁴	"	"	"	64		6300	550	6850
	"	Pt NW ⁴	"	"	"	26				
Thompson Thos. L.	4	Pt E ² S E ⁴	"	"	"	2	84	225		225
" " "	"	Pt SW ⁴ S E ⁴	"	"	"	22		1540	400	1940
" " "	"	Pt E ² SW ⁴	"	"	"	38		6720		6720
" " "	"	" W ² S E ⁴	"	"	"	58				
Switzer Jas. E.	5	Pt SW ⁴ SW ⁴	"	"	"	26	82	1820	210	2030
" " "	"	Pt S ²	"	"	"	80		5600		5600
Remley Harry L.	6	NE ⁴	"	"	"	1600		12800	2000	14800
Bard A. E.	7	S ² S E ⁴ SW ⁴	"	"	"	20		1400	100	1500

SECTION No. 32.

Congressional Township No. 19., R 5.

SCALE—Forty rods to an inch, or ten rods to a space, Congress Land, which is one mile square for a section.
Number of acres in this Section, according to the United States Survey 644³/₄



MONTGOMERY COUNTY, INDIANA, 1919

Assessor's Plat Book for _____

Township, No. _____

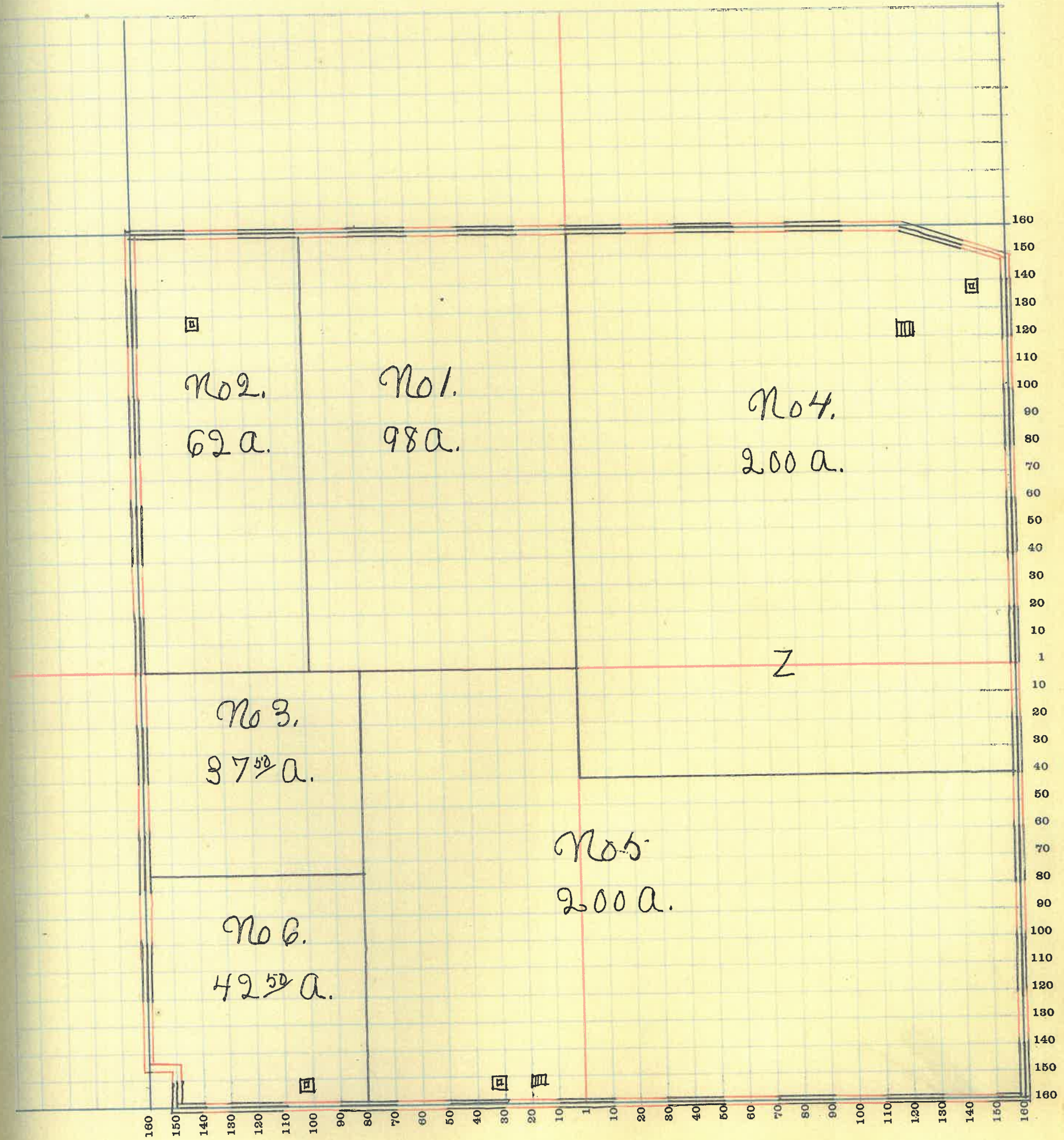
T. R. WOODBURN PRINTING CO. TERRE HAUTE, IND.

NAMES OF OWNERS	Number of Plat	DESCRIPTION	Section	Township	Range	Acres	Hundredths	Value of Lands	Value of Improvements	Value of Lands and Improvements
Foley Andrew N.	1	Pt NW ⁴	33	19	5	98		8330		8330
Heisler James.	2	Pt W ² NW ⁴	"	"	"	62		4340	300	4640
Ball Elizabeth & W.T.	3	N ² W ² SW ⁴	"	"	"	37	50	2960		2960
Munns Anna	4	NE ⁴	"	"	"	160		14400	480	14880
" "	"	N ² N ² SE ⁴	"	"	"	40				
Grimes Minnie A	5	Pt E ² SW ⁴	"	"	"	80		14000	1000	15000
" " "	"	" SE ⁴	"	"	"	120				
Thompson J. Walter	6	Pt SW ⁴	"	"	"	42	50	3360	375	3735

SECTION No. 33.

Congressional Township No. 19., R 5.

SCALE—Forty rods to an inch, or ten rods to a space, Congress Land, which is one mile square for a section.
Number of acres in this Section, according to the United States Survey. 640.



67

MONTGOMERY COUNTY, INDIANA, 1919

Assessor's Plat Book for _____

Township, No. _____

T. H. WOODBURN PRINTING CO. TERRE HAUTE, IND.

NAMES OF OWNERS	Number of Plat	DESCRIPTION	Section	Township	Range	Acres	Hundredths	Value of Lands	Value of Improvements	Value of Lands and Improvements
Beam J. Y.	1	Pt W ²	34	19	6	120		10800	600	11400
Stephens Francis M.	2	Pt W ² NE ⁴	56		4675	430	5105
Stanfield Wm V.	3	Pt W ² W ²	120		10800	1000	11800
Garland Samuel & F.	4	Pt W ² NE ⁴	25		2185	100	2285
Bantz Oliver J.	5	E ² NE ⁴	80		7600	1020	8620
Huckery B F & M. E.	6	E ² SE ⁴	80		7200	1000	8200
Hill Wheeler A.	7	W ² SE ⁴	80		6800	600	7400
Work Calvin & Ida	8	E ² SW ⁴	80		6800	600	7400

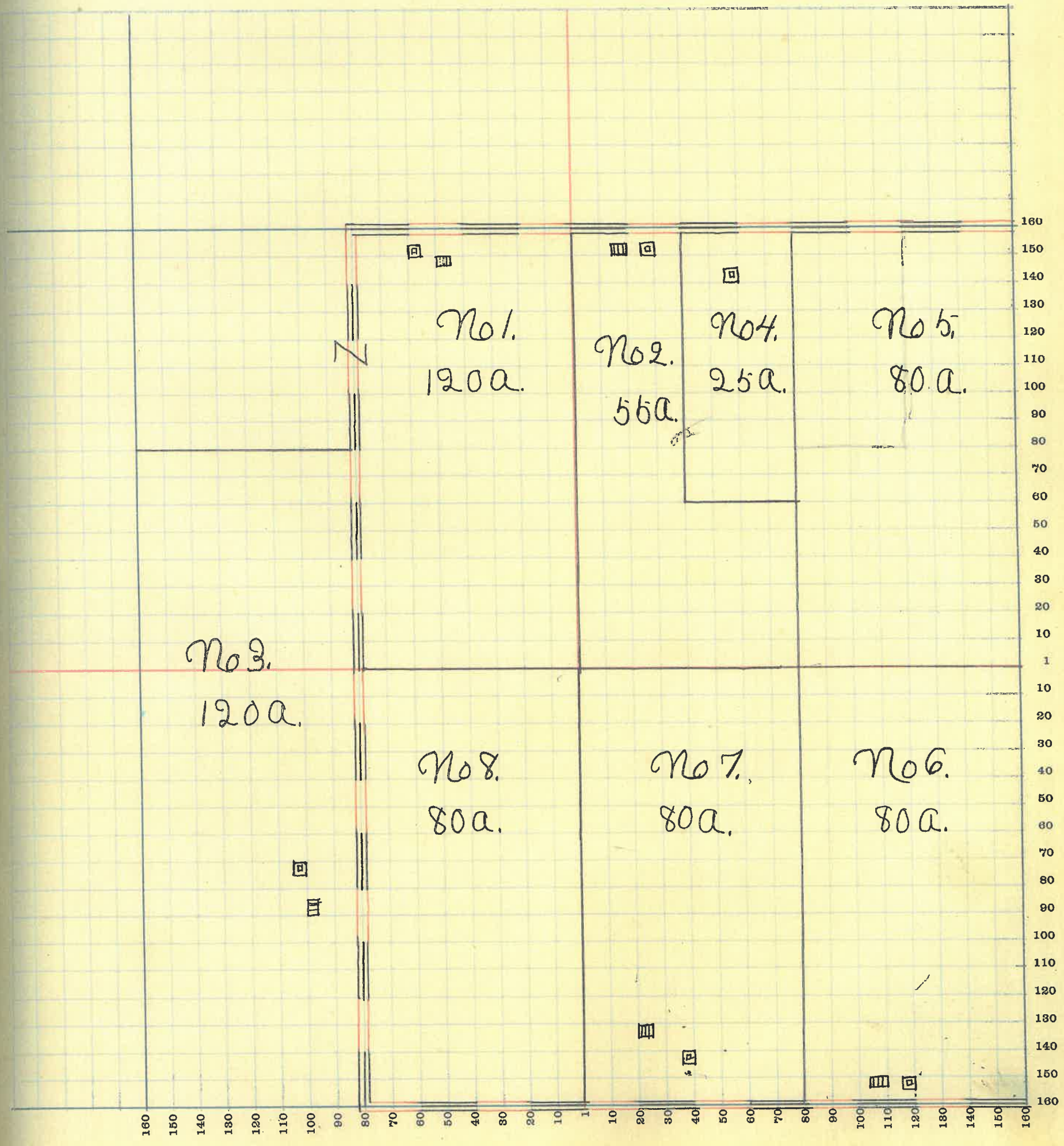
SECTION No. 34,

Congressional Township No. 19., R 6

SCALE—Forty rods to an inch, or ten rods to a space, Congress Land, which is one mile square for a section.
Number of acres in this Section, according to the United States Survey, 640.

ue of
is and
rove-
ents

100
05
00
85
20
00
100
100



MONTGOMERY COUNTY, INDIANA, 1919

Assessor's Plat Book for _____

Township, No. _____

T. R. WOODBURN PRINTING CO. TERRE HAUTE, IND.

Number of Plat	NAMES OF OWNERS	DESCRIPTION	Section	Township	Range	Acres	Hundredths	Value of Lands	Value of Improve-ments	Value of Lands and Improve-ments
95	Gegner E. L.	E ² S W ⁴	35	19	6	80				
"	" "	W ² S E ⁴	"	"	"	80		13600	800	14400
90	Fruits Daisy & D. K.	Pt E ² S E ⁴	"	"	"	50		4000	275	4275
90	Huckery Fred K.	Pt W ² S W ⁴	"	"	"	60		4800		4800
95	Bantz Oliver J.	W ² N W ⁴	"	"	"	80		7600		7600
95	Hendricks John W.	Pt N ²	"	"	"	23	16	1955		1955
90	Huckery E. F. & M. E.	Pt W ² S W ⁴	"	"	"	20		1800		1800
95	Osborn Wm & Co	N E ⁴ N E ⁴	"	"	"	40		3400		3400
90	Singer Melissa	Pt E ² N E ⁴	"	"	"	50		4000		4000
90	" M. and J.	S ² S E ⁴ S E ⁴	"	"	"	20		1600	1000	2600
95	Hendricks George	Pt N ²	"	"	"	46	32	3910	300	4210
95	Straub Florence	Pt N ²	"	"	"	23	16	1955		1955
95	Thompson Mary E.	Pt N ²	"	"	"	46	32	3910		3910
95	Hendricks Alphonso	Pt N ²	"	"	"	23	16	1955		1955


SECTION No. 35.

Congressional Township No. 19., R. 6.

SCALE—Forty rods to an inch, or ten rods to a space, Congress Land, which is one mile square for a section.
Number of acres in this Section, according to the United States Survey 642¹/₂.

ie of
s and
rove-
nts

400
75
00
00
55
00
00
00
00
00
10
55
10
55



71

MONTGOMERY COUNTY, INDIANA, 1919

Assessor's Plat Book for _____ Township, No. _____

T. B. WOODBURN PRINTING CO. TERRE HAUTE, IND.

NAMES OF OWNERS	Number of Plat	DESCRIPTION	Section	Township	Range	Acres	Hundredths	Value of Lands	Value of Improve-ments	Value of Lands and Improve-ments
63 Layman John E.	1	Pt S ² SE ⁴	36	19	6	40		2520	300	2820
70 Little Guy	2	Pt E ² W ²	"	"	"	120		8400	700	9100
40 Mullen W ^m H	3	Pt SE ⁴	"	"	"	30		2400		2400
42 Fruits Jerusha A	4	Pt E ²	"	"	"	39	25	2800	430	3230
70 Hunter Isiah and B. F. Vaughn	5	Pt E ² SE ⁴	"	"	"	25		1750	400	2150
45 Mullen Saepta E. " " "	6	Pt E ² Pt W ² NE ⁴	"	"	"	159	43 33	13545	625	14170
75 Nixon Samuel & M. B.	7	NE ⁴ NW ⁴	"	"	"	40		3000	600	3600
80 Burris Rhoda	8	Pt NW ⁴	"	"	"	59		4720		4720
40 Singer M. and J.	9	W ² SW ⁴	"	"	"	80		6400		6400
45 Schenck Oliver	10	Pt W ² NE ⁴	"	"	"	24	75	2040		2040
45 Osborn W ^m E.	11	W ² SW ⁴ NW ⁴	"	"	"	21		1785		1785

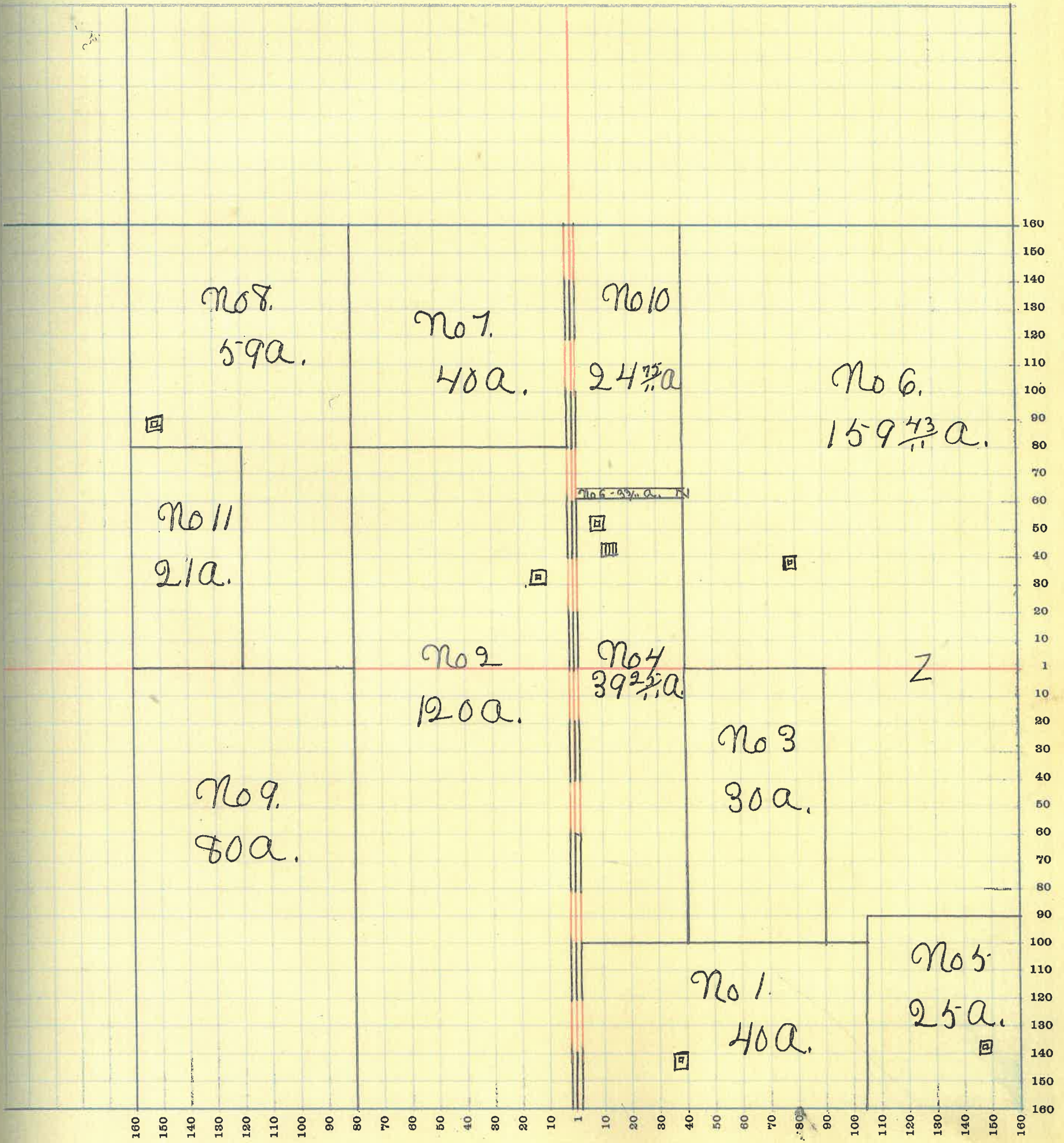
SECTION No. 36.

Congressional Township No. 19, R 6.

SCALE—Forty rods to an inch, or ten rods to a space, Congress Land, which is one mile square for a section.
Number of acres in this Section, according to the United States Survey 638⁷⁶/₁₀₀

ue of
ls and
rove-
ents

20
10
00
30
50
70
00
20
00
40
55



73

