

Assessor's Plat Book

1922

Wayne Township

MONTGOMERY COUNTY, INDIANA

T. R. Woodburn Printing Co., Terre Haute

Assessor's Plat Book
Wayne Township
Montgomery County,
Indiana

1922

Last Name	First Name	Page	Notes
Alford	Irvin S and C P	9, 10	
Bain	W H	27, 28	
Ball	Benjamin	27, 28	
Ball	Elizabeth and W T	66, 67	
Ball	Floyd W	62, 63	
Bantz	Oliver J	68, 69, 70, 71	
Bard	A E	64, 65	
Barnett	D W and E M	62, 63	
Beam	J Y	68, 69	
Beck	Daniel and Jennie	27, 28	
Bennett	James and Rosa	13, 14	
Bennett	Wm W	17, 18	
Biddle	A R and J M	3, 4	
Biddle	Calista	27, 28	
Biddle	Elmer J and Lyda A	28, 29	Waynetown; Holmans addition
Biddle	John W	15, 16, 17, 18, 27, 28, 30, 31	
Biddle	Samuel T	15, 16, 17, 18	
Blackford	Jas and J	3, 4, 13, 14, 15, 16	
Blackford	Sarah	28, 29	Waynetown
Blackford	Walter N F	28, 29	Waynetown; Holmans addition
Bolen	Geo	13, 14	
Boraker	Frank H	64, 65	
Botts	Stephen and Gertrude	56, 57, 66, 67	
Brannon	Desire E	28, 29	Waynetown; Holmans addition
Brant	Christopher and M J	60, 61	
Brant	Mary J	32, 33, 34, 35	
Bratton	G W	36, 37, 38, 39	
Breaks	Alvin	34, 35, 66, 67	
Breaks	Calvin	32, 33	
Breaks	Carolyn D	38, 39, 48, 49, 60, 61	
Breaks	Walter L	38, 39	
Britton	Geo and Nancy A	27, 28	
Brown	J A and M E	54, 55	
Bruner	Joe	27, 28	Waynetown
Bunnell	J E and S C	28, 29	Waynetown; Holmans addition
Bunnell	Jackson	5, 6	
Bunnell	Jackson and wife	19, 20	
Burriss	Rhoda	72, 73	
Byers	Harry C	52, 53	
Cavin	Cora	28, 29	Waynetown; Holmans addition
Cavin	Frank and E C	27, 28	
Cavin	Lulu C	28, 29	Waynetown; Holmans addition
Cedars	Edna	23, 24	
Cedars	Geo W and Emza	56, 57	
cemetery		8, 10, 16, 28, 31, 59, 65	
church		20, 59, 61	
Clarkson	Ida M	7, 8	
Clarkson	Walter S	7, 8	
Conner	B G	23, 24, 25, 26	
Cooper	David F	28, 29	Waynetown; Holmans addition
Cooper	David F	60, 61	
Cooper	Harry P and Josephine	52, 53	
County Line		45, 55, 69	
Courtney	Delmond	28, 29	Waynetown; Holmans addition
Cowan	Ida E	17, 18	
Cox	Walter	25, 26	
Cummings	J W and Lydia	15, 16	
Donaldson	Jas M	34, 35, 36, 37	
Donelson	Jas M and L R	38, 39	
Doss	William R	25, 26	
Doss	Wm R	36, 37, 48, 49	
Earl	Phoebe and Sarah	27, 28	Waynetown
Edwards	Mack C and R N	50, 51	
Edwards	Maria E	38, 39	
Epperson	Hal	27, 28	Waynetown
Fine	John G	19, 20, 27, 28, 30, 31	
Fink	Isaac	44, 45	
Foley	Andrew	70, 71	
Foley	Michael E	1, 2, 11, 12	
Follick	W A	30, 31	
Follick	Wm A	27, 28	
Foster	Montgomery	25, 26, 27, 28	
Fouts	Mary V	1, 2	
Fouts	Wm H	1, 2	
Fowler	W S and Elva	5, 6, 19, 20	
Francis	John and S	21, 22	
Freeman	Anna G	58, 59	
Freeman	John C	58, 59	
Freeman	Wm A	40, 41	
Fruits	Daisy and D K	70, 71	
Fruits	Jerusha A	72, 73	
Fruits	Walter and F E	70, 71, 72, 73	
Fuller	Gilbert and L P	11, 12	
Galloway	N J and H B	54, 55, 68, 69	

Garland	S F and F	27, 28	
Goff	A S	9, 10	
Gohl	C F and M E	30, 31	
Gohl	Charles H	19, 20, 30, 31	
Gray	Abner K	64, 65	
Gray	Cooper and Alice M	52, 53	
Gray	Geo B	58, 59	
Gray	James B	50, 51	
Gray	Jas B	46, 47	
Gray	Joseph N and S E	64, 65	
Gray	Wm D	52, 53, 54, 55	
Grenard	Arnet D	21, 22	
Grenard	J W and Alice	27, 28	
Grenard	Melinda	3, 4	
Grenard	Simeon and M	21, 22	
Grimes	Minnie A	66, 67	
Groves	A W	3, 4	
Haas	Ira E and R E	13, 14	
Hallett	E and M E	27, 28	
Hamilton	M M	27, 28, 30, 31	
Harlan	Lillian I	28, 29	Waynetown; Holmans addition
Harlow	Francis M	34, 35	
Harlow	Nancy A "etal"	60, 61, 62, 63	
Harpel	A D	62, 63	
Harpel	A D "etal"	62, 63	
Harshbarger	Isaac	7, 8	
Harshbarger	L and S A	7, 8	
Hartlep	Albert	46, 47, 52, 53	
Harvey	Frank W	44, 45	
Harvey	H L	44, 45	
Hatt	Wm V	1, 2	
Hayes	John R	13, 14	
Hayes	Leonidas J	13, 14	
Heath	Howard and Eva	34, 35	
Heath	Wm D and S	40, 41	
Helmick	J G and I V	27, 28	
Henderson	Anna L	30, 31	
Henderson	Anna Lida	9, 10	
Hendricks	Alphonso	70, 71	
Hendricks	George	70, 71	
Hendricks	John W	70, 71	
Herr	Sarah J Remley	42, 43	
Herrin	Shadrach	32, 33	
Hesler	B F	13, 14	
Hesler	B F	36, 37	see section 7
Higbee	Fred W	28, 29	Waynetown; Holmans addition
Higbee	John E and Eva B	13, 14	
Higbee	Josie A	28, 29	Waynetown; Holmans addition
Hill	Cheever O	68, 69	
Holman	Robert M	27, 28, 30, 31	
Hort	Charles B	62, 63	
Houlehan	Thos J	34, 35	
Hubert	J J	62, 63	
Huckery	C F and M E	68, 69, 70, 71	
Huckery	Fred K	70, 71	
Humphreys	Alford	9, 10, 15, 16	
Humphreys	Ross and E D	23, 24	
Hunter	Isaiah	62, 63	
Hunter	Isiah	72, 73	
Hutchinson	Amy J	9, 10, 15, 16	
Hutchinson	Cleveland	19, 20	
Hutchinson	Geo	1, 2	
Hutchinson	Geo and Eliz	1, 2	
Hutchinson	John G	1, 2	
Ingersoll	Alfred E	44, 45	
Ingersoll	Hurley V	44, 45	
Irons	Elmer A	7, 8	
Irvin	Don D	11, 12	
Johnson	John	3, 4	
Jolly	Orrie A	28, 29	Waynetown; Holmans addition
Jones	Henry S	56, 57	
Jones	James F	54, 55	
Jones	Sarah C	32, 33	
Kemp	S E	3, 4, 5, 6	
Keys	Jason	46, 47	
Keys	Mary M "etal"	52, 53	
Kline	J B and Mary	36, 37	
Kline	Mahala F	25, 26	
Kline	Mahala F	28, 29	Waynetown; Holmans addition
Kline	Rice L	25, 26	
Kunkle	Adah	19, 20	
Kunkle	J A	5, 6	
Kunkle	Nancy A	5, 6	
Larew	G A and B L	9, 10	
Layman	John C	72, 73	
Lidster	Pearl	3, 4	
Little	Guy	72, 73	
Livengood	E E and A F	28, 29	Waynetown; Holmans addition
Livengood	Guy V	54, 55	
Livengood	Thos I	54, 55	

Logan	Chas A	32, 33	
Long	Ellen	28, 29	Waynetown; Holmans addition
Lucas	Francis M	44, 45	
Lucas	W H	27, 28	
Luse	Amos M and M J	44, 45, 54, 55	
Luzader	Harry	54, 55	
Macy	William H	68, 69	
McKinley	J W	42, 43	
Merrell	B T	21, 22	
Merrell	John D	7, 8	
Merrell	Maud E	34, 35	
Merrell	U S	34, 35	
Miller	C E	19, 20	
Miller	Jas G	7, 8	
Monroe	Rhoda A	34, 35, 36, 37	
Moore	Edgar B and Katie	28, 29	Waynetown; Holmans addition
Moore	John B and Nancy A	36, 37	
Moore	Wm A	9, 10	
Morrison	Andrew	7, 8	
Mullen	Sarepta E	62, 63, 72, 73	
Munns	Anna	66, 67	
Munns	C B	46, 47	
Munns	J H	46, 47	
Munns	John H	25, 26, 27, 28, 48, 49	
Munns	John H	28, 29	Waynetown
Munns	Lida H	28, 29	Waynetown
Murdock	Miram	28, 29	Waynetown; Holmans addition
Murphy	David L	11, 12	
Myers	David	30, 31, 44, 45	
Newell	Clarence	17, 18	
Nixon	Samuel and M B	72, 73	
Osborn O L		27, 28	
Pardue	Bettie	28, 29	Waynetown
Pardue	Bettie B	27, 28	
Pardue	Felix M	27, 28	Waynetown
Parish	M E and T	58, 59	
Parker	T A	28, 29	Waynetown; Holmans addition
Patton	Alvanzo V and H E	36, 37	
Pearson	Andy and E	3, 4	
Pearson	Josie	56, 57	
Petro	Elizabeth B	15, 16, 34, 35	
Pierce	John	21, 22	
Pierce	Joseph M	21, 22	
Pierce	Virgil and Gertrude	27, 28	
Pittenger	Wm	44, 45	
Puckett	Delmond A	19, 20	
Quick	Jas A	9, 10	
Quick	Mattie E	9, 10	
Quillen	Ethel S and C J	17, 18	
Quillen	Thos A	13, 14	
Raymond	J F and Alice	23, 24	
Reed	Alina B	36, 37	
Reed	Thomas J	36, 37	
Remley	Alvin	36, 37	
Remley	Fred S	40, 41, 42, 43	
Remley	Harry C	58, 59, 64, 65	
Remley	Ira C	40, 41	
Remley	James E	27, 28, 46, 47	
Remley	John and Etta	58, 59	
Richardson	Thomas B	28, 29	Waynetown; Holmans addition
Rivers	Jas H and C M	5, 6	
Rivers	Wm G and Rosalie	1, 2, 11, 12	
Runyan	Edith V	23, 24, 27, 28	
Runyan	Nancy A	21, 22	heirs
Runyan	Walter and Edith V	27, 28	
Rusk	David and Edna	5, 6, 19, 20	
Rusk	Elizabeth	5, 6	
Rusk	Squire and Julia	3, 4	
Sanders	Chas D	17, 18	
Sayers	Catharine A	3, 4	
Sayers	Catherine	28, 29	Waynetown; Holmans addition
Sayers	Chas B	28, 29	Waynetown; Holmans addition
Sayers	Chas B and J A	1, 2	
Sayers	Elston and C A	1, 2	
Schenck	Edgar	42, 43, 56, 57	
Schenck	J O	27, 28	Waynetown
Schenck	J O	60, 61, 62, 63	
Schenck	Oliver	50, 51, 72, 73	
Schlosser	Joseph and F	27, 28	
Shanklin	Fred M	42, 43	
Sicks	Austin	60, 61	
Simpson	Anna M	19, 20	
Singer	John	56, 57, 58, 59	
Singer	M and J	70, 71, 72, 73	
Singer	Melissa	70, 71	
Sloan	Mary F	27, 28	
Small	Chas and Hazel	5, 6	
Small	Effie	46, 47	
Small	Sarah M	30, 31	
Snoddy	Jessie D	34, 35, 38, 39, 40, 41	

Snyder	C A	62, 63	
Snyder	Chas A	28, 29	Waynetown; Holmans addition
Snyder	Myron B	28, 29	Waynetown; Holmans addition
Stanfield	Wm V	68, 69	
Steele	F L	56, 57	
Stephens	Allen and Frances	28, 29	Waynetown; Holmans addition
Stout	B F and E	58, 59	
Stout	Oscar W	56, 57	
Straub	Florence	70, 71	
Swank	Dollie and C E	15, 16	
Swank	John and M E	17, 18	
Swank	Oscar W	11, 12	
Switzer	D L and J	58, 59	
Switzer	Elizabeth A	58, 59	
Switzer	Harriet	60, 61	
Switzer	Jas E	62, 63	
Switzer	Jas E	64, 65	
Switzer	Wm	60, 61	
Thomas	James N	9, 10	
Thomas	Jas N	1, 2, 11, 12	
Thompson	A T	25, 26, 48, 49	
Thompson	D T	25, 26	
Thompson	J Walter	64, 65, 66, 67	
Thompson	John S	46, 47, 48, 49	
Thompson	Luella K	48, 49	
Thompson	Mary E	70, 71	
Thompson	Thos C	64, 65	
Thompson	W F and M E	27, 28	Waynetown
Thompson	Wm F	48, 49	
Titus	Rosa	27, 28	
Tremaine	Guy E	56, 57	
Underwood	Edward	54, 55	
Underwood	Susan E	52, 53, 54, 55	
Utterback	A J and M F	7, 8	
Utterback	J C C	54, 55	
Utterback	John G and M	7, 8	
Vancleave	F M	27, 28	Waynetown
Vaughn	B F	72, 73	
Vaughn	Benj F	62, 63	
Walters	J	56, 57	
Walters	John W	17, 18	
Warfield	Geo W	28, 29	Waynetown; Holmans addition
Warfield	James and A K	28, 29	Waynetown; Holmans addition
Warfield	Rosa M	28, 29	Waynetown; Holmans addition
Watson	Bessie A	54, 55	
White	Mattie D	13, 14, 15, 16	
Wilkinson	A B and M	28, 29	Waynetown
Wilkinson	A L "etal"	44, 45	
Wilkinson	Harriet O	36, 37	
Williams	Louisa	44, 45, 46, 47, 52, 53, 54, 55	
Williams	W H and Nettie F	56, 57	
Wilson	Annie	28, 29	Waynetown; Holmans addition
Wilson	Minnie	27, 28	
Wood	Elizabeth	58, 59	
Work	Calvin and Ida	68, 69	
Zerface	J A and S A	27, 28	Waynetown
Zerface	Mary J	28, 29	Waynetown; Holmans addition
Zuck	J F and L M	28, 29	Waynetown; Holmans addition

CITIZENS
1362

PRINTING
Woodburn
TERRE HAUTE

BELL
697

25 SOUTH SIXTH STREET

No. 2863

When a new book is desired, all that is necessary is to give
the above number.

MONTGOMERY COUNTY, INDIANA, 1922

Assessor's Plat Book for Wayne Township, No. _____

T. R. WOODBURN PRINTING CO. TERRE HAUTE, IND.

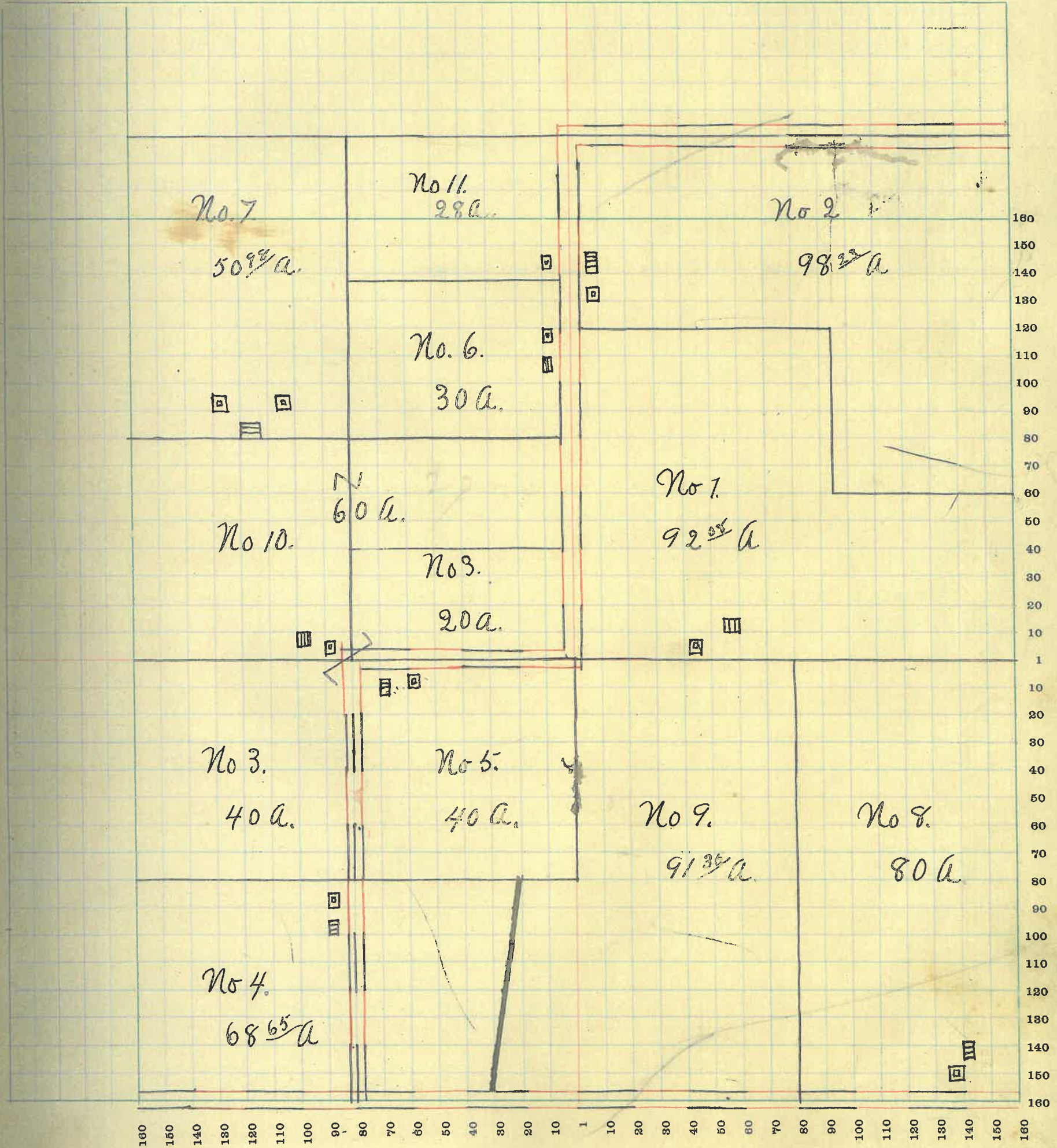
NAMES OF OWNERS	Number of Plat	DESCRIPTION	Section	Township	Range	Acres	Hundredths	Value of Lands	Value of Improvements	Value of Lands and Improvements
Rivers Wm. G. & Rosalie [*]	1	Pt NE ⁴	1	19	6	92	08	10000	500	10500
Foley Michael E.	2	Pt NE ⁴	1	19	6	98	23	10780	700	11480
Fouts Mary V.	3	Pt NW ⁴ S. 1/4	70		4100		4100
" " "	..	S ² SE ⁴ NW ⁴	20		2200		2200
" Wm. H	4	Pt E ² NW ⁴	68	65	6800	800	7600
Hatt Wm V	5	NE ⁴ SW ⁴	40		4000	300	4300
Hutchinson Geo. +	6	Pt E ² NW ⁴	30		3000	350	3350
" John G. +	7	Pt W ² NW ⁴	50	98	4500	600	5100
Thomas Jas N.	8	E ² SE ⁴	80		8800	550	9350
Sayers Edston & L. A.	9	Pt SW ⁴	40				
" " "	..	Pt S ²	51	35	9200		9200
" Chas B. & J. A.	10	N ² SE ⁴ NW ⁴	20		2000		2000
" " "	..	SW ⁴ NW ⁴	40		4400	900	5300
Hutchinson Geo. & Eliz.	11	Pt NW ⁴	28		2800	200	3000

SECTION No. 1.

Congressional Township No. 19, R 6

Wayne.

SCALE—Forty rods to an inch, or ten rods to a space, Congress Land, which is one mile square for a section.
Number of acres in this Section, according to the United States Survey 699 2/3



MONTGOMERY COUNTY, INDIANA, 1922

Assessor's Plat Book for _____

Township, No. _____

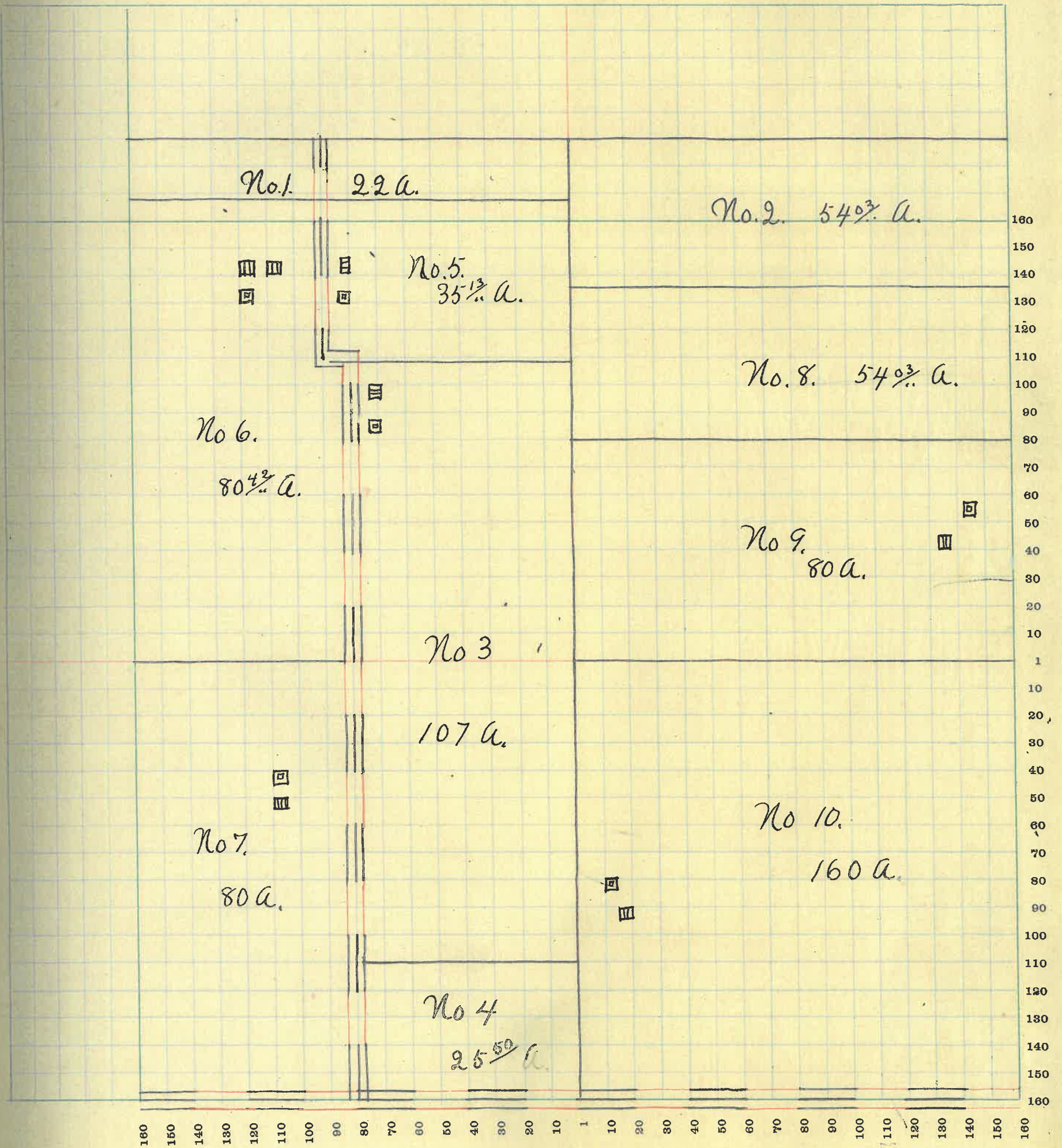
T. R. WOODBURN PRINTING CO. TERRE HAUTE, IND.

NAMES OF OWNERS	Number of Plat	DESCRIPTION	Section	Township	Range	Acres	Hundredths	Value of Lands	Value of Improvements	Value of Lands and Improvements
Blackford Jas. & J.	1	Pt NW ⁴	2	19	6	22		2420	800	3220
Biddle A. R. & J. M.	2	Pt NE ⁴	54	03	5400		5400
Groves A. W.	3	Pt SW ⁴ Pt NW ⁴	107		12300	1200	13500
Grenard Melinda	4	Pt S ² SW ⁴	25	50	3000		3000
Johnson John	5	Pt N ² NW ⁴	35	13	4200	900	5100
Kemp S. E.	6	W ² NW ⁴	80	42	8800	500	14000
Pearson Andy & E.	7	W ² SW ⁴	80		9600	800	10400
Lidster Pearl	8	Pt NE ⁴	54	03	5400		5400
Sayers Catharine A	9	SE ² NE ⁴	80		8800	800	9600
Rusk Squire & Julia	10	SE ² NE ⁴	160		16000	500	16500

SECTION No. 2.

Congressional Township No. 19., R 6

SCALE—Forty rods to an inch, or ten rods to a space, Congress Land, which is one mile square for a section.
Number of acres in this Section, according to the United States Survey 698 1/2.



MONTGOMERY COUNTY, INDIANA, 1922

Assessor's Plat Book for _____

Township, No. _____

T. R. WOODBURN PRINTING CO. TERRE HAUTE, IND.

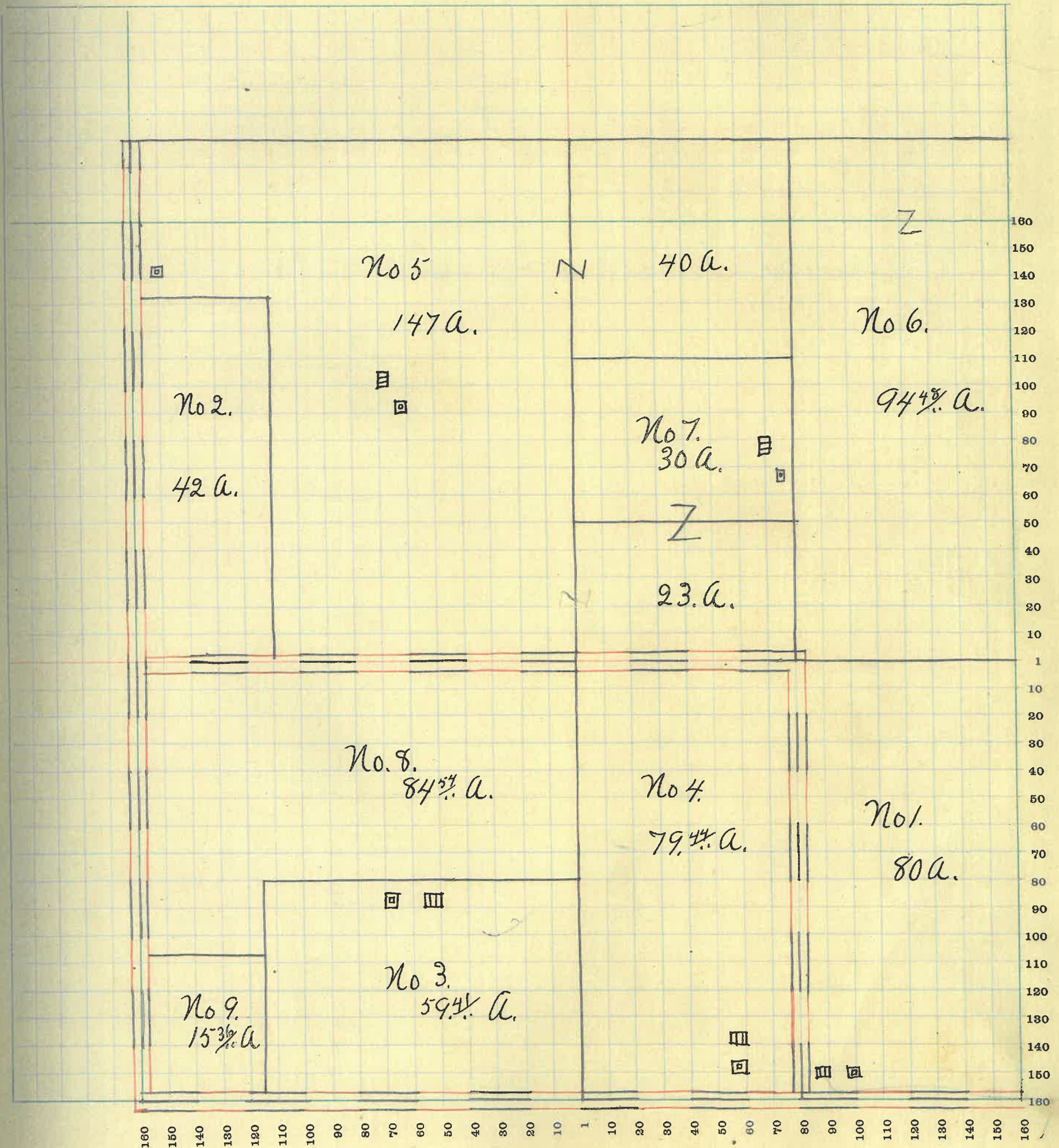
	NAMES OF OWNERS	Number of Plat	DESCRIPTION	Section	Township	Range	Acres	Hundredths	Value of Lands	Value of Improvements	Value of Lands and Improvements
100	Bunnell Jackson	1	E ² S E ⁴	3	19	6	80		8000	1200	9200
100	Kunkle Nancy A.	2	Pt W ² NW ⁴	"	"	"	42		4200		4200
100	Small Lhas. & Hazel	3	Pt S W ⁴	"	"	"	59	47	5940	700	6640
100	Fowler W. S. & Edna	4	W ² S E ⁴	"	"	"	79	44	8000	800	8800
100	Kunkle J. A.	5	Pt NW ⁴ Pt NE ⁴	"	"	"	164		16400	1000	17400
100	Kemp S. E.	6	E ² NE ⁴	"	"	"	94	48	10340		10340
104	Rusk Elizabeth	7	Pt NE ⁴	"	"	"	53		5500	700	6200
100	Rivers Jas. H. & M.	8	Pt S W ⁴	"	"	"	84	54	8750	800	9250
104	Rusk David & Edna	9	Pt S W ⁴	"	"	"	15	36	1725		1725

SECTION No. 3.

Congressional Township No. 19., R 6.

SCALE—Forty rods to an inch, or ten rods to a space, Congress Land, which is one mile square for a section.
Number of acres in this Section, according to the United States Survey. 695.28

of
and
re-
s
0
0
0
0
0
0
0
0
0
0
5



MONTGOMERY COUNTY, INDIANA, 1922

Assessor's Plat Book for _____ Township, No. _____

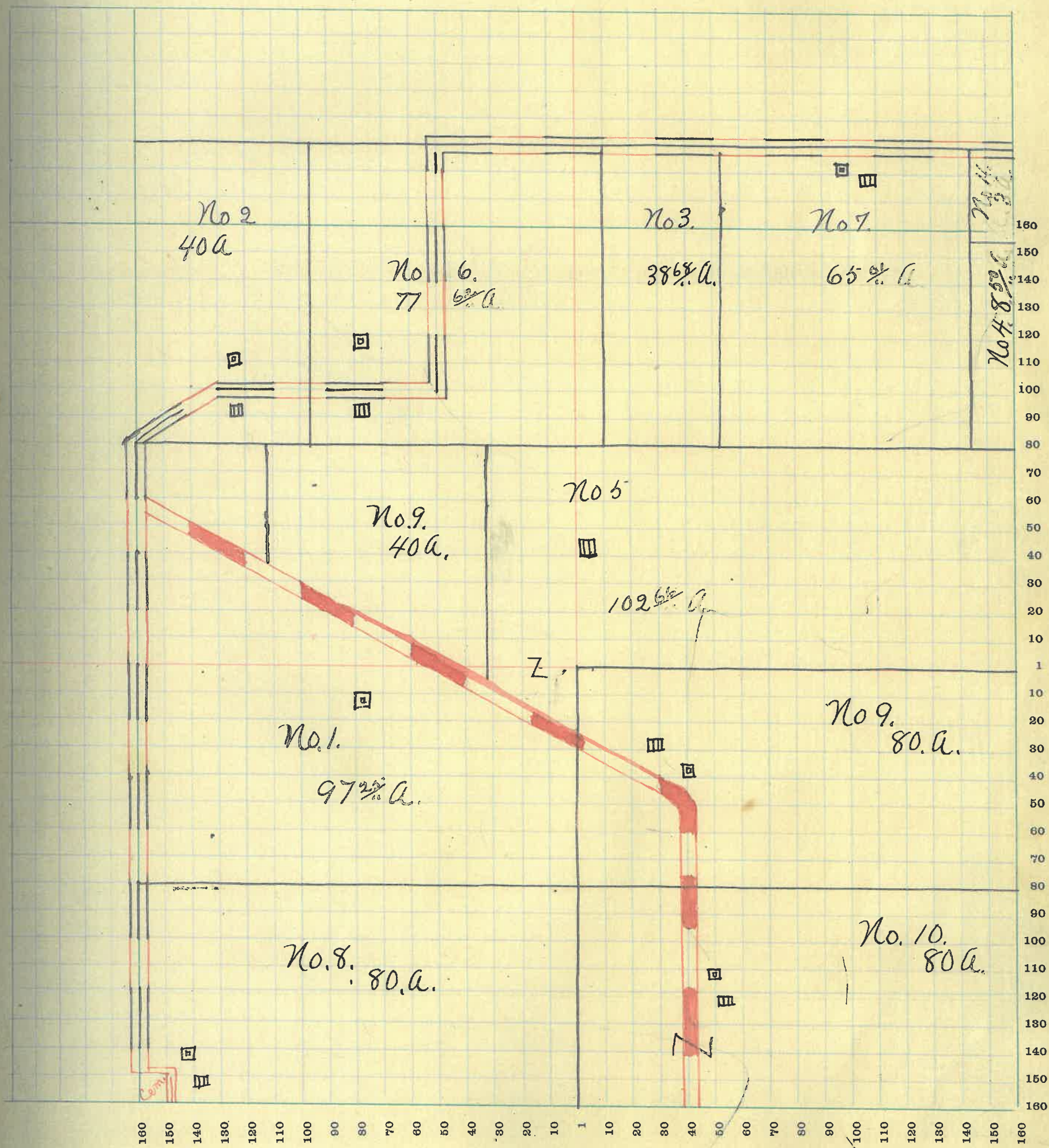
T. R. WOODBURN PRINTING CO. TERRE HAUTE, IND.

	NAMES OF OWNERS	Number of Plat	DESCRIPTION	Section	Township	Range	Acres	Hundredths	Value of Lands	Value of Improvements	Value of Lands and Improvements
110	Clarkson Ida M.	1	Pt S ² SW ⁴	4	19	5	97	25	10650	1800	12450
110	Morrison Andrew	2	Pt NW ⁴	"	"	"	40		4400	1000	5400
100	Harshbarger Isaac	3	Pt NE ⁴	"	"	"	38	68	3800	150	3950
100	" L. & S. A.	4	Pt NE ⁴	"	"	"	8	50	850		850
115	Utterlack John G. & M. P.	5	Pt N ²	"	"	"	102	66	11730	100	11830
100	Merrell John D.	6	Pt NW ⁴	"	"	"	77	62	7760	700	8460
100	Miller Jas. G.	7	Pt NE ⁴	"	"	"	66	01	6500	500	7000
110	Clarkson Walter D.	8	S ² SW ⁴	"	"	"	80		8800	800	9600
115	Utterlack A. J. & M. F.	9	N ² SE ⁴	"	"	"	80		9200	1600	10800
112	" " "	"	Pt NW ⁴	"	"	"	40		4600		4600
110	Irons Elmer A.	10	S ² SE ⁴	"	"	"	80		8800	1500	10300

SECTION No. 4.

Congressional Township No. 19., R 5.

SCALE—Forty rods to an inch, or ten rods to a space, Congress Land, which is one mile square for a section.
Number of acres in this Section, according to the United States Survey 712 1/2.



MONTGOMERY COUNTY, INDIANA, 1922

Assessor's Plat Book for _____

Township, No. _____

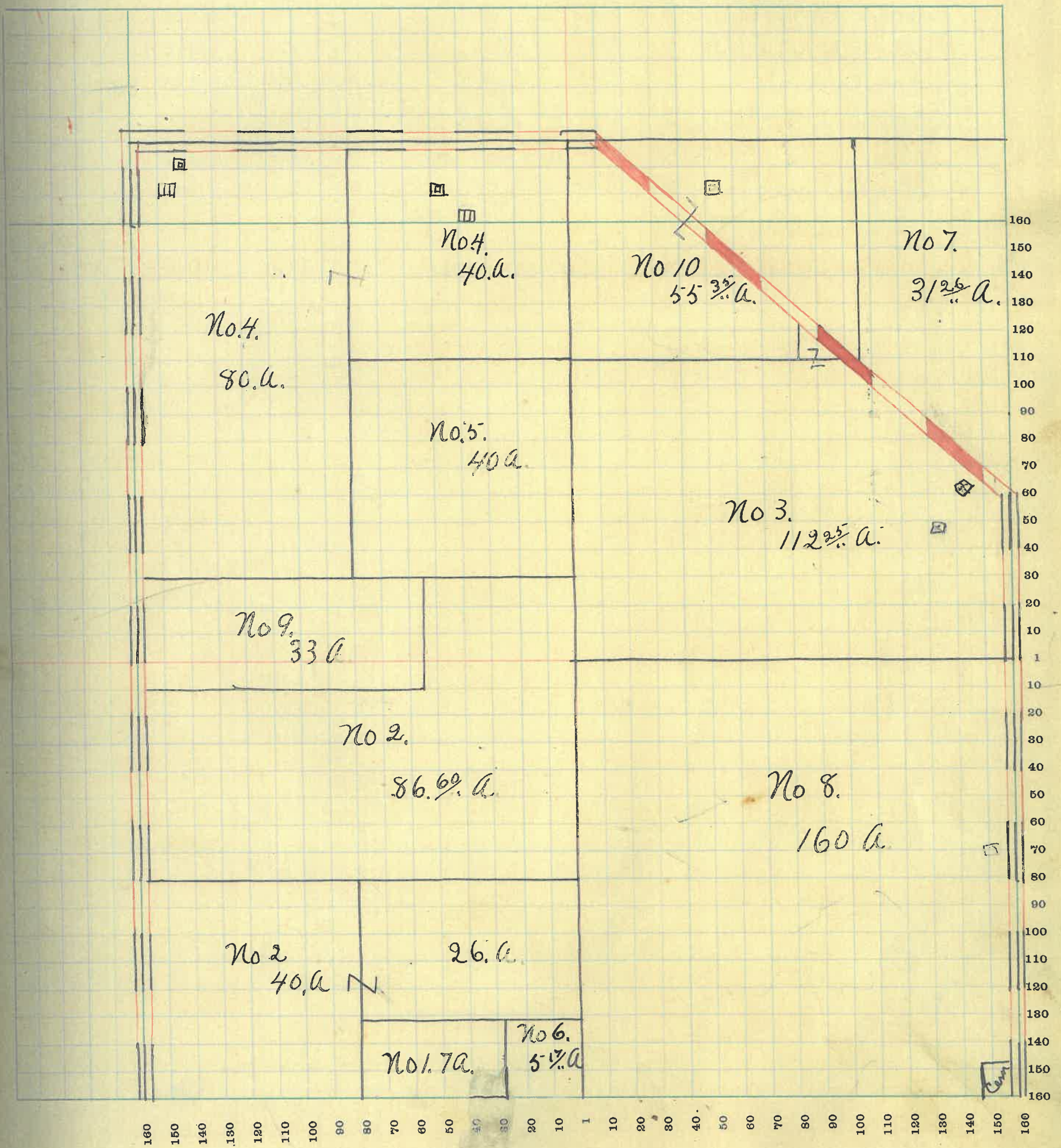
T. R. WOODBURN PRINTING CO. TERRE HAUTE, IND.

	NAMES OF OWNERS	Number of Plat	DESCRIPTION	Section	Township	Range	Acres	Hundredths	Value of Lands	Value of Improvements	Value of Lands and Improvements
100	Hutchinson Amy J.	1	Pt E ² S W ⁴	5	19	5	7		700		700
100	Alford Irvin S. & B. P.	2	Pt W ²	"	"	"	86	60	9460	1000	10460
	" " "	"	Pt W ² S W ⁴	"	"	"	66		7260		7260
120	Moore Wm. A.	3	Pt E ²	"	"	"	112	25	13440	1400	14840
111	Quick Jas. A.	4	Pt W ² N W ⁴	"	"	"	80				
	" " "	"	N ² N E ⁴ N W ⁴	"	"	"	40		13800	1800	15600
115	" Mattie E.	5	Pt S ² N W ⁴	"	"	"	40		4600		4600
100	Humphreys Alford	6	Pt E ² S W ⁴	"	"	"	5	17	550		550
100	Larew G. A. & B. L.	7	Pt N E ⁴	"	"	"	31	26	3125		3125
110	Thomas James	8	S E ⁴	"	"	"	160		17600	800	18400
110	Henderson Anna Lida	9	Pt N W ⁴	"	"	"	33		3630		3630
111	Goff A. S.	10	Pt N E ⁴	"	"	"	55	35	6100	700	6800

SECTION No. 5.

Congressional Township No. 19., R 5.

SCALE—Forty rods to an inch, or ten rods to a space, Congress Land, which is one mile square for a section.
Number of acres in this Section, according to the United States Survey 716.03



MONTGOMERY COUNTY, INDIANA, 1922

Assessor's Plat Book for _____

Township, No. _____

T. R. WOODBURN PRINTING CO. TERRE HAUTE, IND.


	NAMES OF OWNERS	Number of Plat	DESCRIPTION	Section	Township	Range	Acres	Hundredths	Value of Lands	Value of Improvements	Value of Lands and Improvements
116	Riversum G. & Rosalie	1	Pt W ² NW ⁴	6	19	5	19	52	2200		2200
116	Foley Michael E.	2	Pt W ² NW ⁴	41	96	4620		4620
110	Swank Oscar W.	3	Pt S ² NE ⁴	80		8800	600	9400
110	Thomas Jas. N.	4	Pt W ² SW ⁴	72	20	7920		7920
114	Murphy David L.	5	Pt SE ⁴	120		13350	1000	14350
120	Irwin Don D.	6	Pt NW ⁴	124	29	14880	800	15680
110	Thomas Jas. N.	7	Pt E ² SW ⁴	120		13200	600	13800
	" " "	"	Pt W ² W ² SE ⁴					
120	Fuller Gilbert L. P.	8	Pt NE ⁴	122	18	14640	1200	15840

SECTION No. 6

Congressional Township No. 19, R 5

SCALE—Forty rods to an inch, or ten rods to a space, Congress Land, which is one mile square for a section.
Number of acres in this Section, according to the United States Survey 700 1/2

10 1/2
13 3/4



MONTGOMERY COUNTY, INDIANA, 1922

Assessor's Plat Book for _____

Township, No. _____

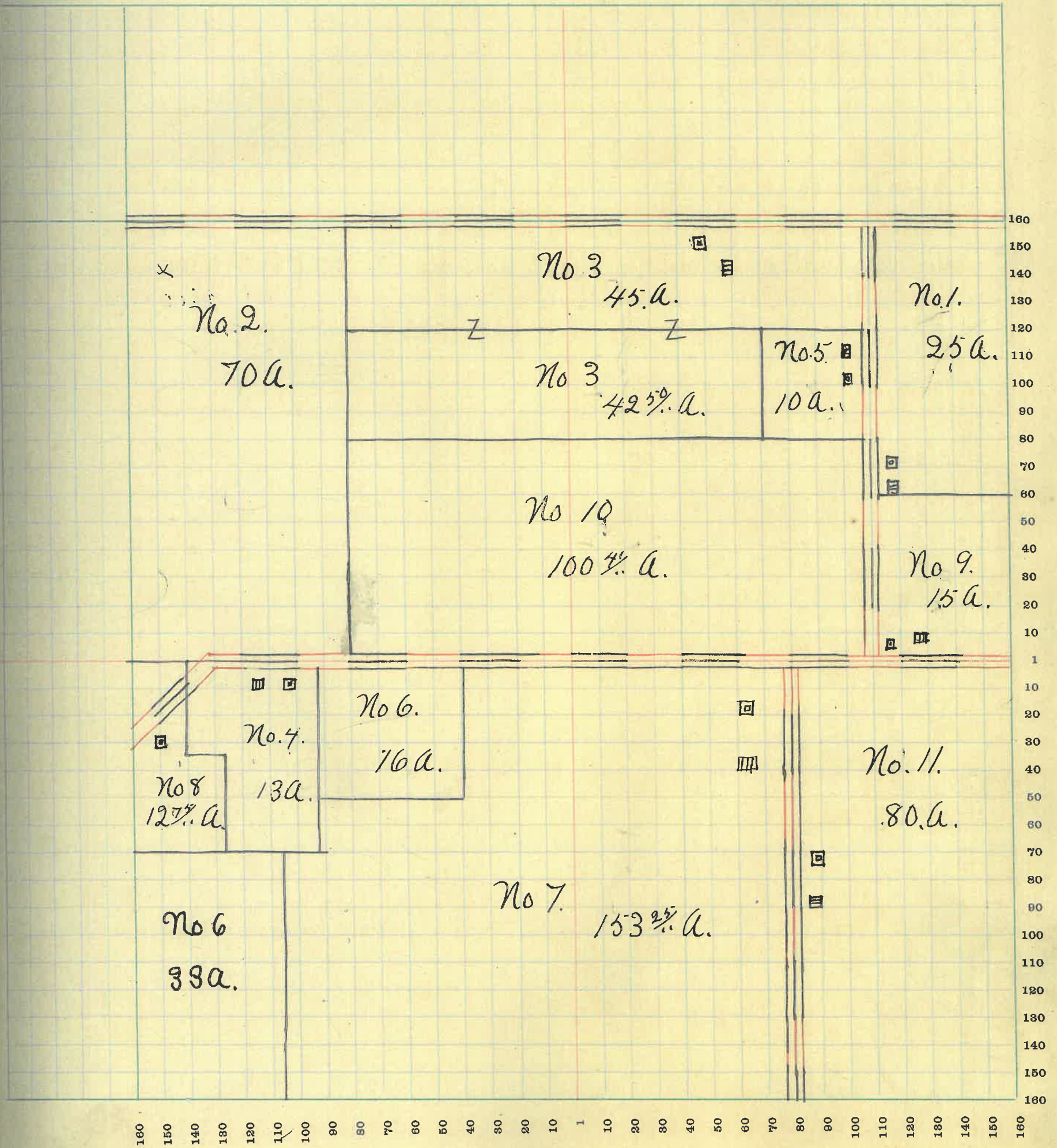
T. B. WOODBURN, PRINTING CO. TERRE HAUTE, IND.

NAMES OF OWNERS		Number of Plat	DESCRIPTION	Section	Township	Range	Acres	Hundredths	Value of Lands	Value of Improvements	Value of Lands and Improvements
110	Blackford Jas & J.	1	Pt E ² NE ⁴	7	19	5	25		2750	600	3350
100	Bolen Geo.	2	Pt N ² NW ⁴	70		7000	800	7800
100	Hayes John R.	3	Pt N ² NW ⁴ NE ⁴	87	50	8750	500	9250
110	Haas Ira E. & R. E.	4	Pt W ² SW ⁴	13		1500	700	2200
100	Hayes Leonidas J.	5	Pt N ² NE ⁴	10				
100	" " "	6	Pt S ²	16				
100	" " "	..	Pt W ² SW ⁴	33		5900	1000	6900
107	Hesler B. F.	7	Pt S ²	153	25	21045	1200	22245
110	Higbee John E. & Eva B.	8	Pt W ² SW ⁴	12	75	1450	700	2150
110	Bennett James & Rosa	9	Pt E ² S ² NE ⁴	15		1650	400	2050
125	Quillen Thos A.	10	Pt S ² NW NE ⁴	100	41	11500	1200	12700
100	White Mattie D.	11	E ² SE ⁴	80		9600	900	10500

SECTION No. 7

Congressional Township No. 19, R 5

SCALE—Forty rods to an inch, or ten rods to a space, Congress Land, which is one mile square for a section.
Number of acres in this Section, according to the United States Survey 615 3/4



MONTGOMERY COUNTY, INDIANA, 1922

Assessor's Plat Book for _____

Township, No. _____


T. R. WOODBURN PRINTING CO. TERRE HAUTE, IND.

	NAMES OF OWNERS	Number of Plat	DESCRIPTION	Section	Township	Range	Acres	Hundredths	Value of Lands	Value of Improvements	Value of Lands and Improvements
145	Biddle Samuel T	1	N ² NE ⁴	8	19	5	80				
120	" " "	2	NE ⁴ SE ⁴	"	"	"	40		15000	800	15800
120	Kummings J. W. & Lydia	3	SW ⁴ NW ⁴	"	"	"	40		4800	600	5400
120	Biddle John W.	4	Pt E ² SE ⁴	"	"	"	40		4800	1000	5800
110	Blackford Jas & J.	5	NW ⁴ NW ⁴	"	"	"	40		4400		4400
100	Hutchinson Amy J.	6	Pt E ² NW ⁴	"	"	"	45	63	4500		4500
120	Petro Elizabeth B.	7	Pt E ² SW ⁴	"	"	"	64	94			
120	" " "	"	Pt W ² SW ⁴	"	"	"	80		17280	2000	19280
120	Swank Dollie & Co.	8	SE ⁴ NE ⁴	"	"	"	40		4800	700	5500
120	" " " "	9	Pt SW ⁴ NE ⁴	"	"	"	40		4800		4800
120	White Mattie D.	10	Pt SW ⁴	"	"	"	95		11400		11400
110	Humphreys Alford	11	Pt E ² NW ⁴	"	"	"	34		3740	1200	4940

SECTION No. 8.

Congressional Township No. 19, R 5.

SCALE—Forty rods to an inch, or ten rods to a space, Congress Land, which is one mile square for a section.
Number of acres in this Section, according to the United States Survey 639^{1/2}



MONTGOMERY COUNTY, INDIANA, 1922

Assessor's Plat Book for _____

Township, No. _____

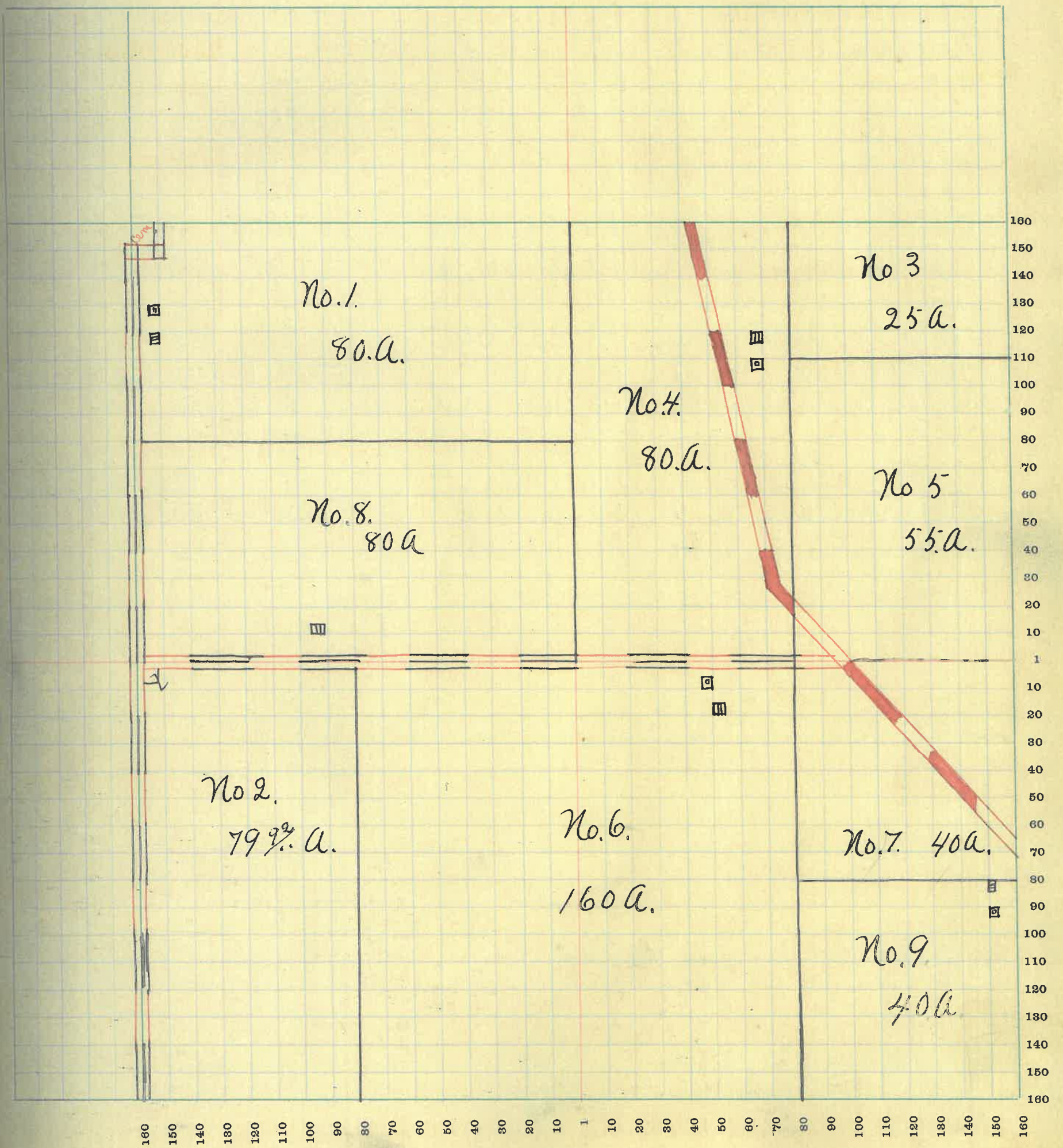
T. R. WOODBURN PRINTING CO. TERRE HAUTE, IND.

NAMES OF OWNERS		Number of Plat	DESCRIPTION	Section	Township	Range	Acres	Hundredths	Value of Lands	Value of Improvements	Value of Lands and Improvements
115	Biddle Samuel T.	1	N ² NW ⁴	9	19	5	80		9200	800	10000
120	" John W.	2	Pt W ² SW ⁴	"	"	"	79	92	9600		9600
	" " "	"	Pt SW ⁴	"	"	"		50			
100	Bennett Wm W.	3	Pt E ² NE ⁴	"	"	"	25		2500		2500
100	Newell Clarence	4	W ² NE ⁴	"	"	"	80		8000	1000	9000
100	Walters John W.	5	Pt E ² NE ⁴	"	"	"	55		5500	800	6300
115	Swank John & M. E.	6	W ² SE ⁴	"	"	"	80				
115	" " "	"	E ² SW ⁴	"	"	"	80		18400	700	19100
110	Cowan Ida E.	7	NE ⁴ SE ⁴	"	"	"	40		4400		4400
115	Quillen Ethel & G.	8	S ² NW ⁴	"	"	"	80		9200	2500	11700
110	Sanders L. has D.	9	SE ⁴ SE ⁴	"	"	"	40		4400	500	4900

SECTION No. 9.

Congressional Township No. 19, R 5.

SCALE—Forty rods to an inch, or ten rods to a space, Congress Land, which is one mile square for a section.
Number of acres in this Section, according to the United States Survey. 629.33



MONTGOMERY COUNTY, INDIANA, 1922

Assessor's Plat Book for _____

Township, No. _____

T. R. WOODBURN PRINTING CO. TERRE HAUTE, IND.

NAMES OF OWNERS			Number of Plat	DESCRIPTION	Section	Township	Range	Acres	Hundredths	Value of Lands	Value of Improvements	Value of Lands and Improvements
100	Bunnell Jackson wife	1	Pt N ² NW ⁴	10	19	6	15	1500		1500		1500
100	" " "	"	Pt E ² NW ⁴	"	"	"	15	1500		1500		1500
110	Puckett Delmond A	2	NE ⁴ SE ⁴	"	"	"	40	4400		4400		4400
100	Kunkle Adah	3	Pt E ² NE ⁴	"	"	"	79	80	7900	800		8700
	Fowler W. S. & Edna	4	SE ⁴ NW ⁴	"	"	"	40					
	" " "	"	SW ⁴ NE ⁴	"	"	"	40					
	" " "	"	W ² SE ⁴	"	"	"	81	70				
	" " "	"	Pt E ² SW ⁴	"	"	"	13					
	" " "	"	Pt SW ⁴	"	"	"	32					
	" " "	"	Pt NW ⁴ NE ⁴	"	"	"	40					
107	" " "	"	Pt E ² NE ⁴ NW ⁴	"	"	"	6		27025	1900		28925
100	Hutchinson Cleveland	5	Pt NW ⁴ SW ⁴	"	"	"	1	100	75			175
90	Gohl Charles H	6	Pt SE ⁴ SE ⁴	"	"	"	4	360				360
100	Miller E. & E.	7	Pt SW ⁴	"	"	"	91	79	9100	1000		10100
115	Rusk David & Edna	8	Pt W ² NW ⁴	"	"	"	43	63	4945			4945
105	" " "	"	Pt W ² NW ⁴	"	"	"	15	1725				1725
115	" " "	"	Pt NW ⁴	"	"	"	27	3105	1000			4105
115	Simpson Anna M	9	Pt E ² SW ⁴	"	"	"	25	1900				1900
112	Fine John G.	10	Pt SE ⁴ SE ⁴	"	"	"	36	4035				4035

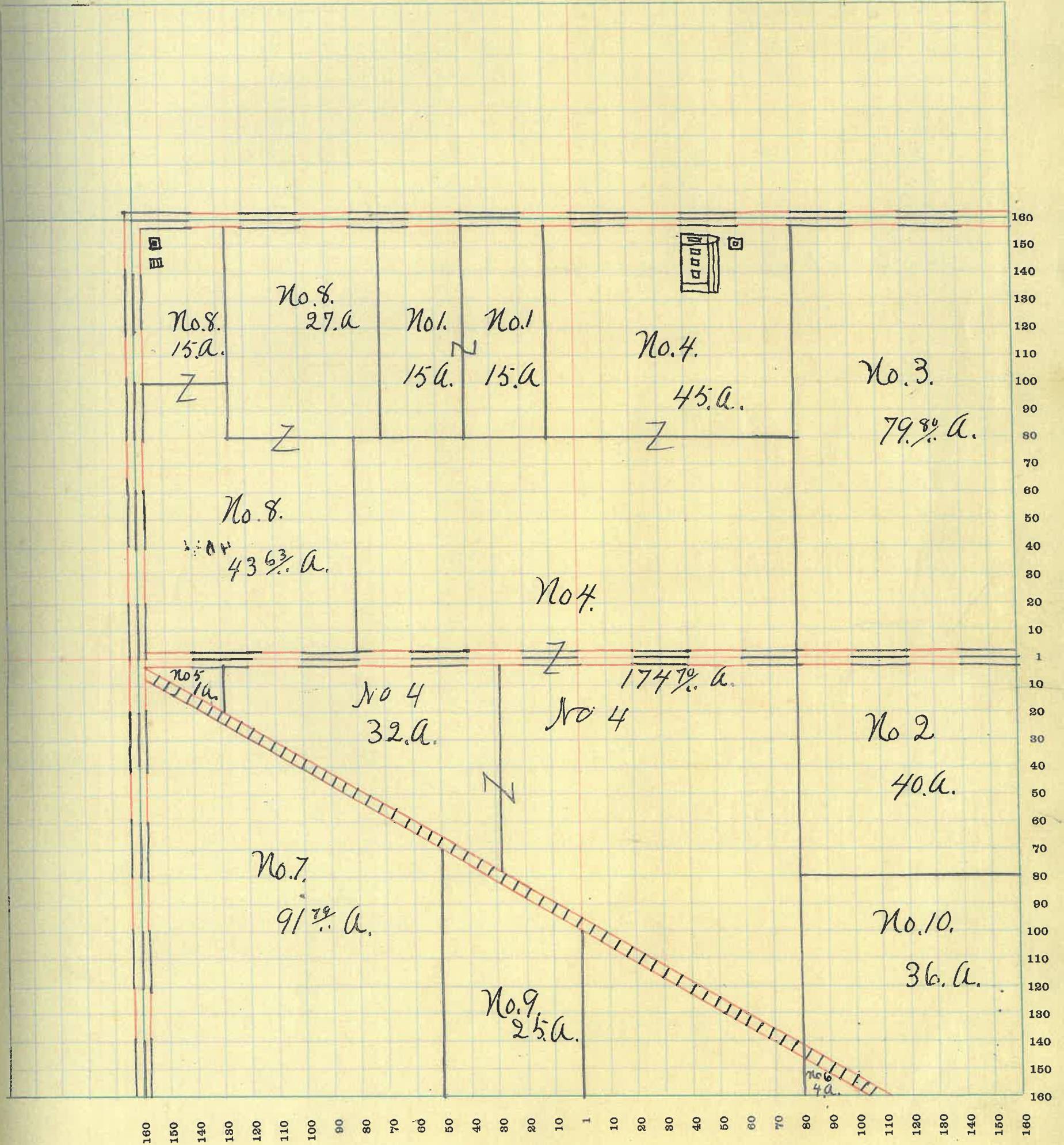
251

SECTION No. 10.

Congressional Township No. 19., R 6.

SCALE—Forty rods to an inch, or ten rods to a space, Congress Land, which is one mile square for a section.

Number of acres in this Section, according to the United States Survey 644.93.



MONTGOMERY COUNTY, INDIANA, 1922

Assessor's Plat Book for _____

Township, No. _____

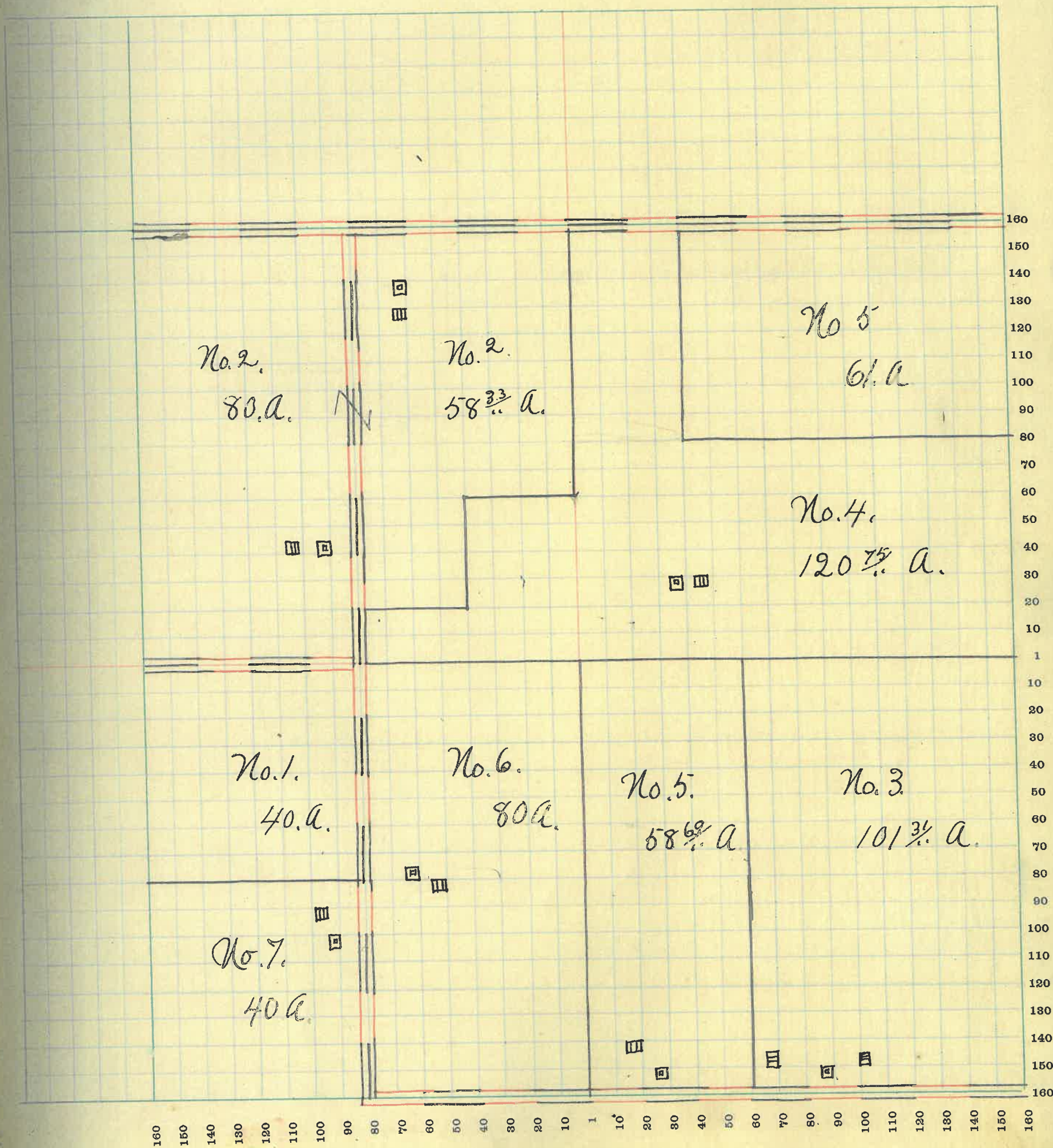
T. R. WOODBURN PRINTING CO. TERRE HAUTE, IND.

	NAMES OF OWNERS	Number of Plat	DESCRIPTION	Section	Township	Range	Acres	Hundredths	Value of Lands	Value of Improvements	Value of Lands and Improvements
110	Grenard Arnet D.	1	NW ⁴ S W ⁴	11	19	6	40		4400		4400
	" Simon & M	2	W ² NW ⁴	"	"	"	80				
115	" " "	"	Pt E ² NW ⁴	"	"	"	58	33	15870	3000	18870
112	Merrill B. T.	3	Pt E ² S E ⁴	"	"	"	101	31	12625	1300	13925
	Pierce Joseph M.	4	W ² NE ⁴	"	"	"	19				
	" " "	"	S ² NE ⁴	"	"	"	80				
110	" " "	"	Pt S E ⁴ NW ⁴	"	"	"	21	75	13200	850	14050
110	Pierce John	5	Pt W ² S E ⁴	"	"	"	58	69			
	" " "	"	Pt N ² NE ⁴	"	"	"	61		13090	1000	14090
115	Rumyan Nancy & heirs	6	E ² S W ⁴	"	"	"	80		9200	800	10000
130	Francis John & S	7	S W ⁴ S W ⁴	"	"	"	40		5200	1200	6400

SECTION No. 11.

Congressional Township No. 19., R 6.

SCALE—Forty rods to an inch, or ten rods to a space, Congress Land, which is one mile square for a section.
Number of acres in this Section, according to the United States Survey. 640.22



MONTGOMERY COUNTY, INDIANA, 1922

Assessor's Plat Book for _____

Township, No. _____

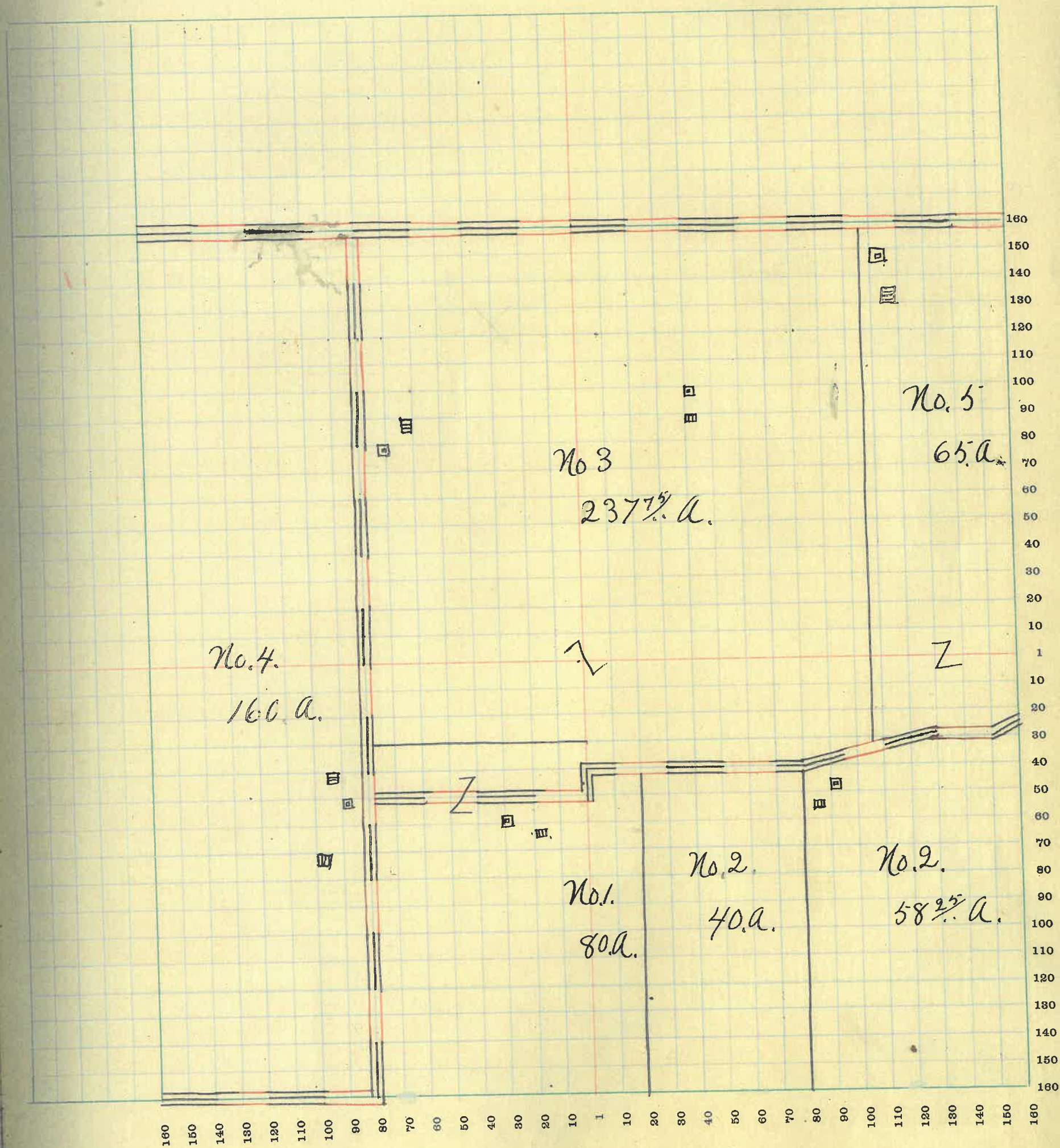
T. R. WOODBURN PRINTING CO. TERRE HAUTE, IND.

NAMES OF OWNERS			Number of Plat	DESCRIPTION	Section	Township	Range	Acres	Hundredths	Value of Lands	Value of Improvements	Value of Lands and Improvements
110	bedars	Edna	1	Pt E ² S W ⁴	12	19	6	65				
	"	"	"	Pt W ² S E ⁴	"	"	"	15		8800	800	9600
102	Conner B. G.		2	Pt S E ⁴	"	"	"	40				
	"	"	"	Pt E ² S E ⁴	"	"	"	58	25	10000	800	10800
100	Raymond J. F. & Alice		3	N E ⁴ N W ⁴	"	"	"	40	}			
100	"	"	"	S E ⁴ N W ⁴	"	"	"	40				
100	"	"	"	Pt N ² S W ⁴	"	"	"	15				
100	"	"	"	Pt W ² N E ⁴	"	"	"	80				
100	"	"	"	Pt E ² N E ⁴	"	"	"	28		7		
100	"	"	"	Pt N ² S E ⁴	"	"	"	34	75	23775	1250	25025
100	Rumyan Edith V		4	Pt W ² W ²	"	"	"	160		16000	1500	17500
110	Humphrey Ross & E. D.		5	Pt E ² N E ⁴	"	"	"	52	}			
	"	"	"	Pt N E ⁴ S E ⁴	"	"	"	13		7150	2500	9650

SECTION No. 12.

Congressional Township No. 19., R 6.

SCALE—Forty rods to an inch, or ten rods to a space, Congress Land, which is one mile square for a section.
Number of acres in this Section, according to the United States Survey 641



MONTGOMERY COUNTY, INDIANA, 1922

Assessor's Plat Book for _____

Township, No. _____

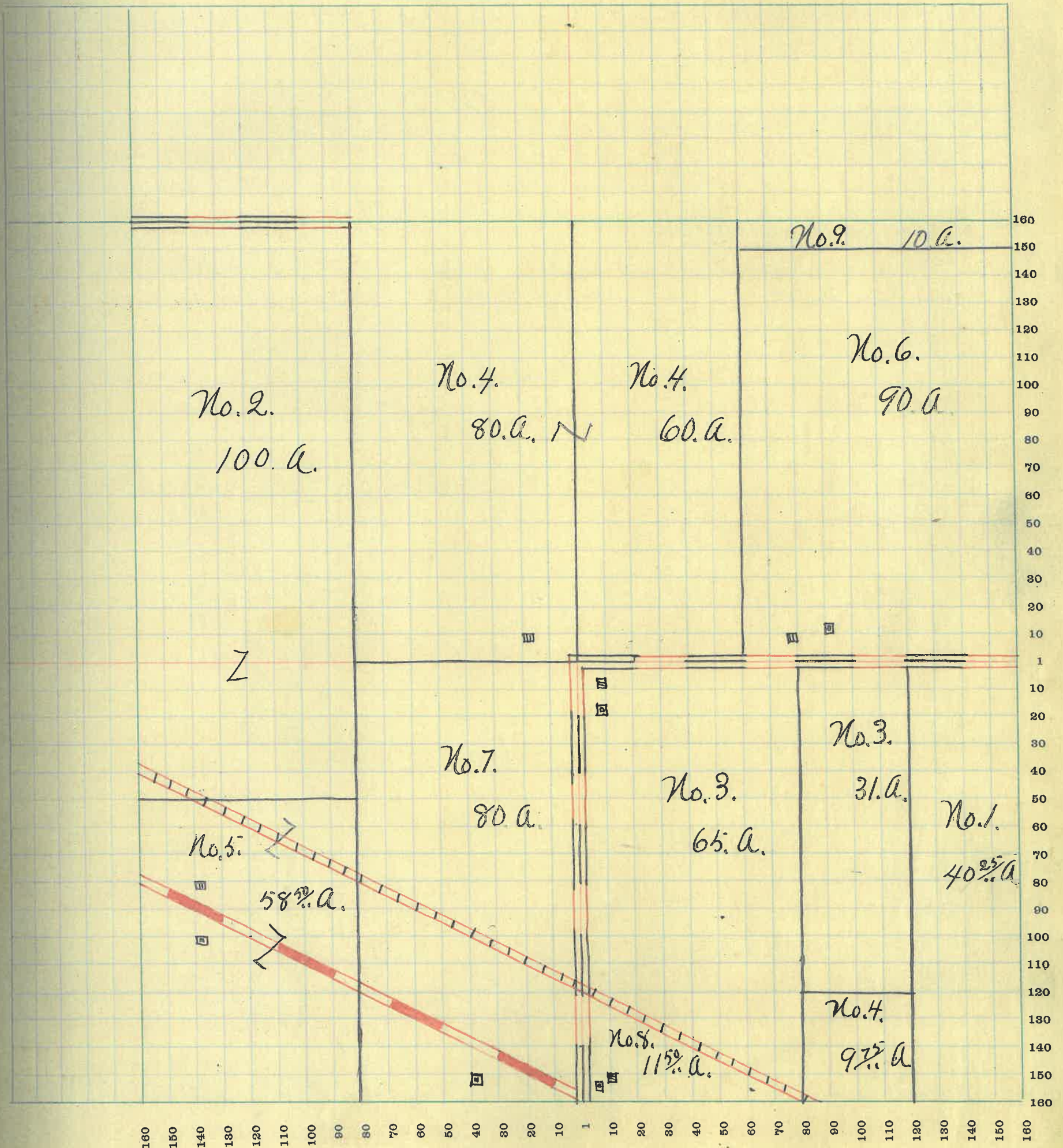
T. R. WOODBURN PRINTING CO. TERRE HAUTE, IND.

	NAMES OF OWNERS	Number of Plat	DESCRIPTION	Section	Township	Range	Acres	Hundredths	Value of Lands	Value of Improvements	Value of Lands and Improvements	
115	Doss William R.	1	E ² E ² S E ⁴	13	19	6	40	25	4600		4600	
130	Foster Montgomery	2	N ² NW ⁴	"	"	"	80	}	13000		13000	
	"	"	N ² NW ⁴ SW ⁴	"	"	"	20					
120	Kline Mahala F.	3	Pt W ² S E ⁴	"	"	"	65	}	11520	800	12320	
	"	"	Pt E ² E ² S E ⁴	"	"	"	31					
	"	4	Pt E ² E ² S E ⁴	"	"	"	9					75
	"	"	E ² NW ⁴	"	"	"	80					
115	"	"	Pt W ² NE ⁴	"	"	"	60	}	17135		17135	
110	Munns John H.	5	Pt W ² SW ⁴	"	"	"	58			50		6380
120	Cox Walter	6	Pt NE ⁴	"	"	"	90		10800	800	11600	
95	Thompson D. T.	7	E ² SW ⁴	"	"	"	80		7600	400	8000	
120	" A. T.	8	Pt SW ⁴ S E ⁴	"	"	"	11	50	1320	650	1970	
90	Conner B. G.	9	Pt NE ⁴	"	"	"	10		900		900	

SECTION No. 13.

Congressional Township No. 19, R 6.

SCALE—Forty rods to an inch, or ten rods to a space, Congress Land, which is one mile square for a section.
Number of acres in this Section, according to the United States Survey 636



MONTGOMERY COUNTY, INDIANA, 1922

Assessor's Plat Book for _____

Township, No. _____

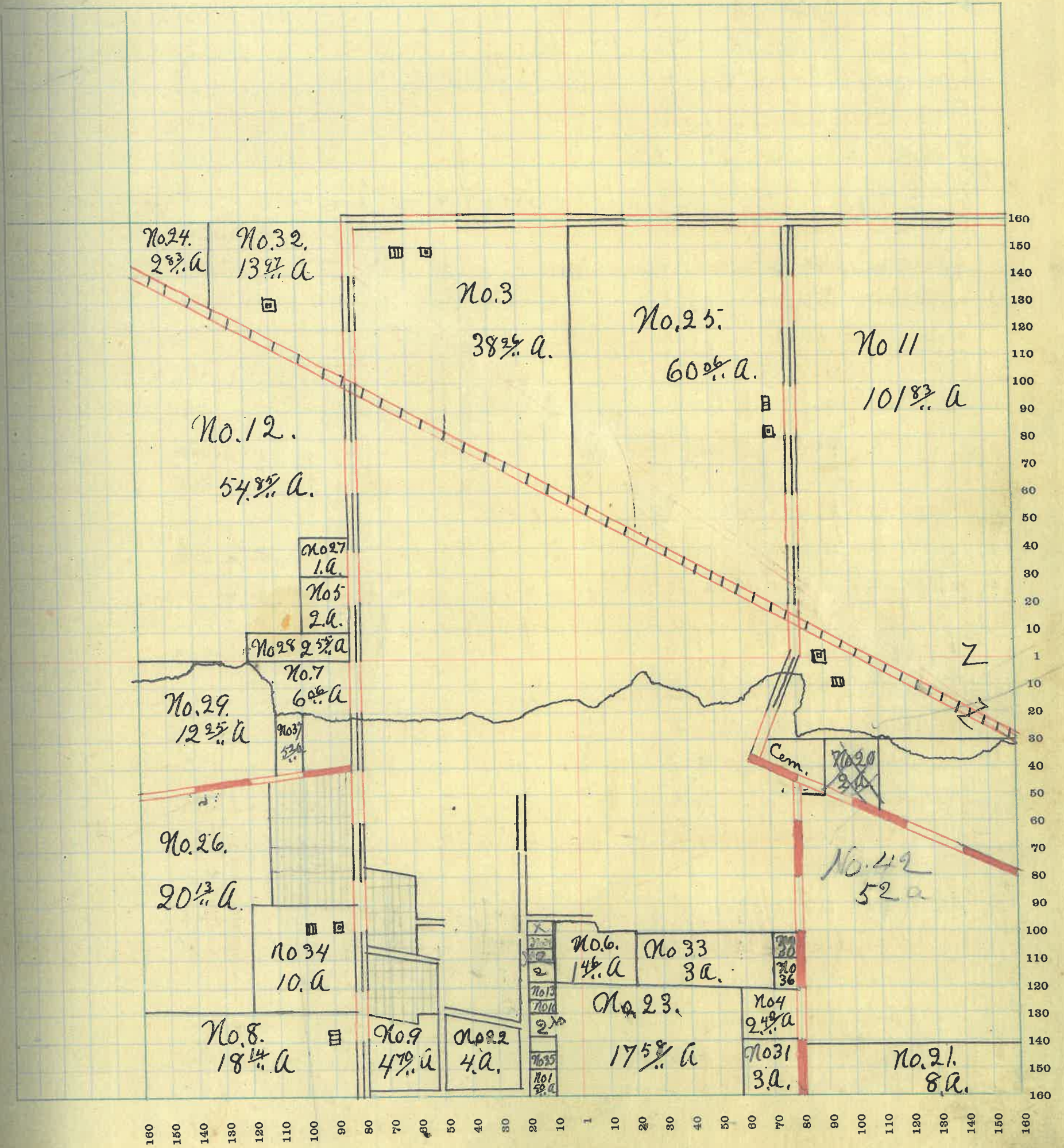
Y. R. WOODBURN PRINTING CO. TERRE HAUTE, IND.

NAMES OF OWNERS	Number of Plat	DESCRIPTION	Section	Township	Range	Acres	Hundredths	Value of Lands	Value of Improvements	Value of Lands and Improvements
Britton Geo. & Nancy A.	1	Pt S ²	14	19	6		50	150	400	650
Pardue Felix M.	2	Brants Heirs add lots 2 & 3	"	"	"			300		300
Runyan Edith V.	3	Pt E ² NW ⁴	"	"	"	38	26	5400		5400
Ball Benjamin	4	Pt W ² SE ⁴	"	"	"	2	42	450	350	800
Garland S. F. & F.	5	Pt W ² NW ⁴	"	"	"	2		300	350	650
Cavin Frank & E. E.	6	Pt SE ⁴	"	"	"	1	46	280		280
Beck Daniel & Jennie	7	Pt SW ⁴ Pt W ² SW ⁴	"	"	"	6	06 13	780	800	1580
Follick Wm. A.	8	Pt S ² SW ⁴ SW ⁴	"	"	"	18	14	2500	400	2900
" " "	9	Pt S ² SE ⁴ SW ⁴	"	"	"	4	70	750		750
Pierce Virgil & Gertrude	10	Pt E ² SW ⁴	"	"	"		35	125	600	725
Foster Montgomery	11	Pt E ²	"	"	"	101	83	13130	1850	14980
Hamilton M. M.	12	Pt W ² NW ⁴	"	"	"	54	85	6050		6050
Titus Rosa	13	Pt E ² SW ⁴	"	"	"		35	130	600	735
Bruner Joe	14	Clark add lots 1 to 24	"	"	"			1000	1300	2300
Gerface J. A. & S. A.	15	" " " 1 & 2	"	"	"			250		250
Thompson W. F. & M. B.	16	" " lots 3-4-5-34	"	"	"			200		200
Schenck J. O.	17	" " lots 6-7-8-9-28-29-30-31-32-33	"	"	"			500	500	1000
Epperson Hal	18	" " " 19 to 26	"	"	"			270		270
Vanderveer F. M.	19	" " " 10-11-12-27	"	"	"			190		190
Lucas W. H.	20	Pt E ² SW ⁴	"	"	"	2		400		400
Munns John H.	21	Pt E ² SE ⁴	"	"	"	8		880		880
Bain W. H.	22	Pt E ² SW ⁴	"	"	"	4		1000	3000	4000
Pardue Bettie B.	23	Pt SE ⁴	"	"	"	17	58	2950		2950
Fine John G.	24	Pt W ² NW ⁴	"	"	"	2	83	330		330
Runyan Walter & Edith V.	25	Pt W ² NE ⁴	"	"	"	60	06	8400	2500	10900
Holman Robert M.	26	Pt W ² SW ⁴	"	"	"	20	13	2600		2600
Schlosser Joseph & F.	27	Pt W ² NW ⁴	"	"	"	1		150	600	750
Sloan Mary F.	28	Pt S ² NW ⁴	"	"	"	2	55	450		400
Biddle John W.	29	Pt W ² SW ⁴	"	"	"	12	25	1450	2000	3450
Grenard J. W. & Alice	30	Pt W ² SE ⁴	"	"	"		25	125	500	625
Osborn O. L.	31	Pt W ² SE ⁴	"	"	"	3		750	200	950
Fine John G.	32	Pt W ² NW ⁴	"	"	"	13	97	1570	1200	2770
Wilson Minnie	33	Pt W ² SE ⁴	"	"	"	3		600		600
Hallett E. & M. E.	34	Pt W ² SW ⁴	"	"	"	10		1500	1500	3000
Helmick J. G. & L. V.	35	Pt SE ⁴	"	"	"		31	150	600	750
Remley James E.	36	Pt W ² SE ⁴	"	"	"		58	100	500	600
Biddle Calista	37	Pt W ² SW ⁴	"	"	"		52	150	500	650
Earl Phoebe & Sarah	38	Brants Heirs Lt 4	"	"	"			125	600	725

SECTION No. 14.

Congressional Township No. 19., R 6.

SCALE—Forty rods to an inch, or ten rods to a space, Congress Land, which is one mile square for a section.
Number of acres in this Section, according to the United States Survey 459 2/3



MONTGOMERY COUNTY, INDIANA, 1922

Assessor's Plat Book for _____

Township, No. _____

T. R. WOODBURN PRINTING CO. TERRE HAUTE, IND.

NAMES OF OWNERS	Number of Plat	DESCRIPTION	Section	Township	Range	Acres	Hundredths	Value of Lands	Value of Improvements	Value of Lands and Improvements
Blackford Sarah	39	Brants Heirs Lot 5	14	19	6			100		100
Wilkinson A.B. & M	40	Pt E ² SW ⁴	"	"	"		34	125	500	625
Pardue Bettie	41	Brants Heirs Lot 1	"	"	"			125		125
Munns John H.	42	Pt E ² SE ⁴	"	"	"	50		5500		5500
" Lida H.	43	Pt SE ⁴	"	"	"		32	135	500	635
Livengood E. & A. F.	2	Holmans Addition	"	"	"			125	700	825
Brannon Desire E.	35 36	"	"	"	"			150		150
Blackford Walter N. F.	24	"	"	"	"			100		100
Bunnell J. E. & S. E.	39	"	"	"	"			75		75
Cooper David F.	12 13	"	"	"	"			200		200
Carvin Leora	26	"	"	"	"			85	75	160
Cramer Harry & Della	17	"	"	"	"			85	700	785
Dain Leora	40	"	"	"	"			85		85
Richardson Thomas B.	29 30	"	"	"	"			175	100	275
Biddle Elmer & Hyde A	7 8	"	"	"	"			250	1250	1500
Higbee Josie A	14	"	"	"	"			100		100
" Fred W.	31	"	"	"	"			100		100
Golly Arrie A.	9	"	"	"	"			125		125
Kline Mahala F.	1	"	"	"	"			100		100
Stephens Allen & Frances	37 38	"	"	"	"			450	1500	1950
" " "	34 47	"	"	"	"					
Long Ellen	43 44	"	"	"	"		200			
Moore Edgar B & Katie	16	"	"	"	"			100		100
Harlan Lillian J.	4	"	"	"	"			100		100
Murdock Miram	20 21	"	"	"	"			150	800	950
Parker T. A.	27 28	"	"	"	"			200		200
Sayers Katherine	41	"	"	"	"			100		100
" Lehar B.	15	"	"	"	"			100		100
Snyder Lehar A.	6	"	"	"	"			100		100
" Myron B.	32 33	"	"	"	"			240		240
Courtney Delmond	18	"	"	"	"			100	800	900
Warfield Geo W.	42	"	"	"	"			100		100
" Rosa M.	25	"	"	"	"			100		100
" James & A. K.	5	"	"	"	"			100		100
Carvin Lulu C.	19	"	"	"	"			100	350	450
Wilson Annie	10 11	"	"	"	"			300		300
Zuck J. F. & S. M.	23	"	"	"	"			100		100
Zerface Mary J.	21 22 46	"	"	"	"			150	1500	1650
"		"	"	"	"			200	1700	1900

MONTGOMERY COUNTY, INDIANA, 1922

Assessor's Plat Book for _____

Township, No. _____

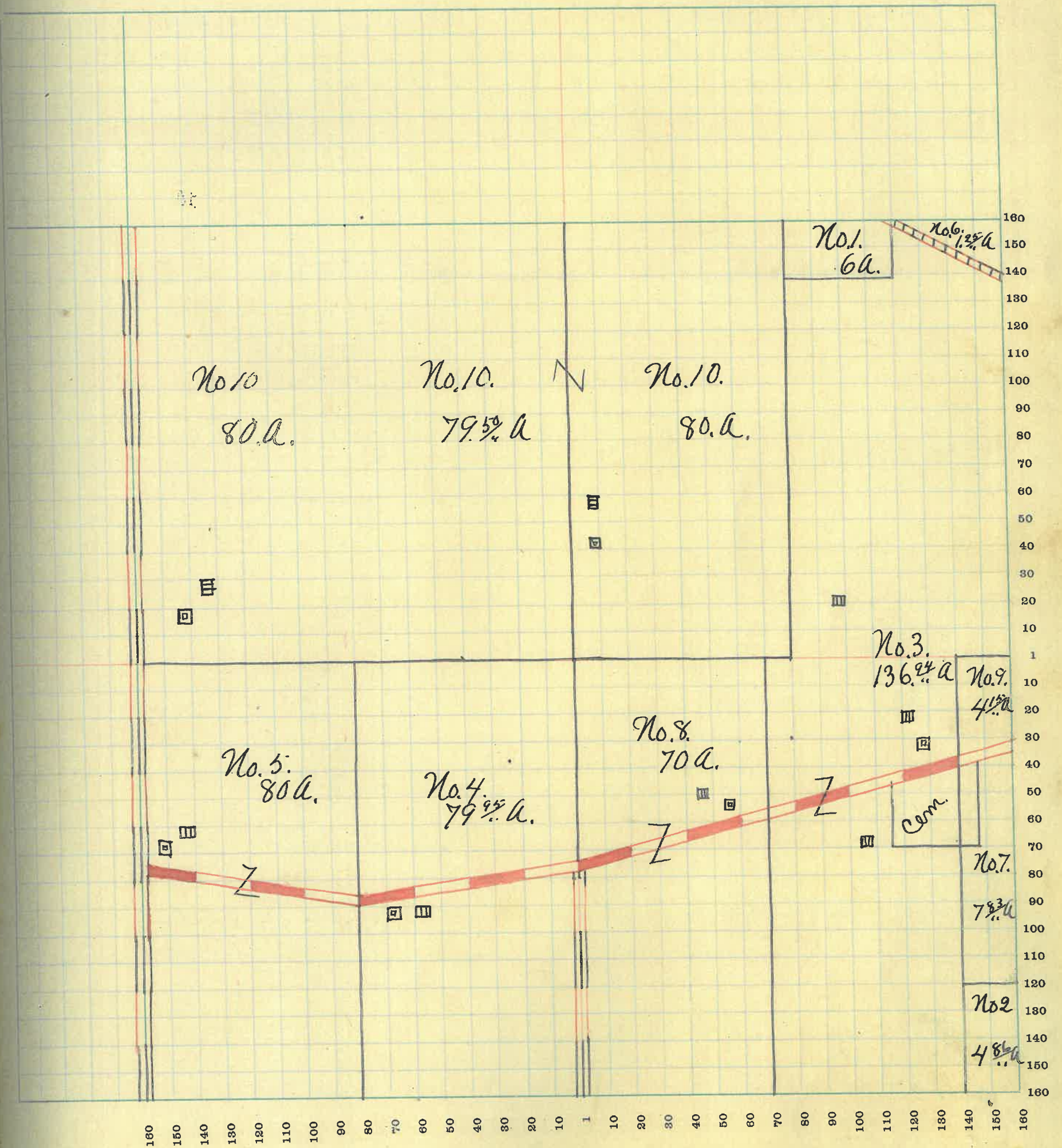
L. E. WOODBURN PRINTING CO. TERRE HAUTE, IND.

	NAMES OF OWNERS	Number of Plat	DESCRIPTION	Section	Township	Range	Acres	Hundredths	Value of Lands	Value of Improvements	Value of Lands and Improvements	
90	Gohl Charles H.	1	Pt E ² NE ⁴	15	19	6	6		540		540	
189	Follick W. A.	2	Pt E ² SE ⁴	"	"	"	4	86	750		750	
102	Hamilton M. M.	3	Pt E ² NE ⁴	"	"	"	72	}				
	" " "	"	Pt E ² SE ⁴	"	"	"	64					94
	" " "	"	Pt SE ⁴	"	"	"	15					15870
110	Henderson Anna	4	Pt E ² SW ⁴	"	"	"	79	50	}			
	" " "	"	"	"	"	"	45	7950				1200
100	Myers David	5	W ² SW ⁴	"	"	"	80		8000	1600	9600	
130	Fine John G.	6	Pt NE ⁴ NE ⁴	"	"	"	1	25	130		130	
140	Holman Robert M.	7	Pt E ² SE ⁴	"	"	"	7	83	1040	1000	2040	
100	Small Sarah M.	8	Pt W ² SE ⁴	"	"	"	70		7000	500	7500	
131	Biddle John W.	9	Pt SE ⁴	"	"	"	4	15	525		525	
100	Gohl C. F. & M. E.	10	W ² NE ⁴	"	"	"	80		8000		8000	
100	" " "	"	E ² NW ⁴	"	"	"	79	50	8000		8000	
100	" " "	"	W ² NW ⁴	"	"	"	80		8000	1500	9500	

SECTION No. 15

Congressional Township No. 19, R 6.

SCALE—Forty rods to an inch, or ten rods to a space, Congress Land, which is one mile square for a section.
Number of acres in this Section, according to the United States Survey 680.63



MONTGOMERY COUNTY, INDIANA, 1922

Assessor's Plat Book for _____

Township, No. _____

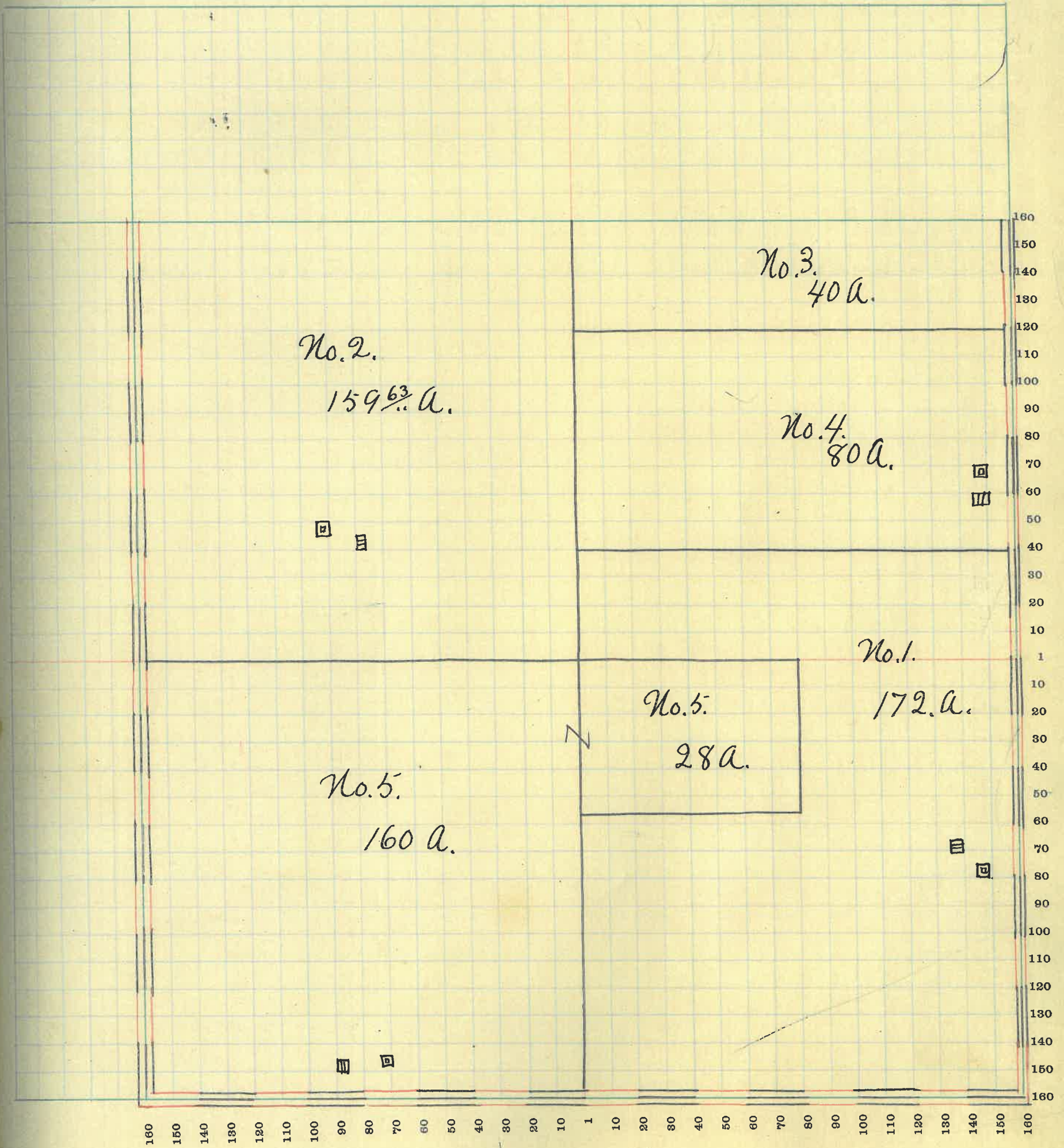
T. R. WOODBURN PRINTING CO. TERRE HAUTE, IND.

NAMES OF OWNERS		Number of Plat	DESCRIPTION	Section	Township	Range	Acres	Hundredths	Value of Lands	Value of Improvements	Value of Lands and Improvements
110	Breaks Calvin	1	Pt S&E ⁴	16	19	5	132	}	18920	1200	20120
	" "	"	S ² S ² NE ⁴	"	"	"	40				
113	Brant Mary J.	2	NW ⁴	"	"	"	159	63	18080	1000	19080
105	Herrin Shadrach	3	N ² N ² NE ⁴	"	"	"	40		4200		4200
100	Jones Sarah E.	4	Pt NE ⁴	"	"	"	80		8000	850	8850
110	Hogan Chas A.	5	Pt NW ⁴ S&E ⁴	"	"	"	28		3080		3080
110	" " "	"	SW ⁴	"	"	"	160		17600	3000	20600

SECTION No. 16.

Congressional Township No. 19, R 5.

SCALE—Forty rods to an inch, or ten rods to a space, Congress Land, which is one mile square for a section.
Number of acres in this Section, according to the United States Survey 639.63



MONTGOMERY COUNTY, INDIANA, 1922

Assessor's Plat Book for _____

Township, No. _____

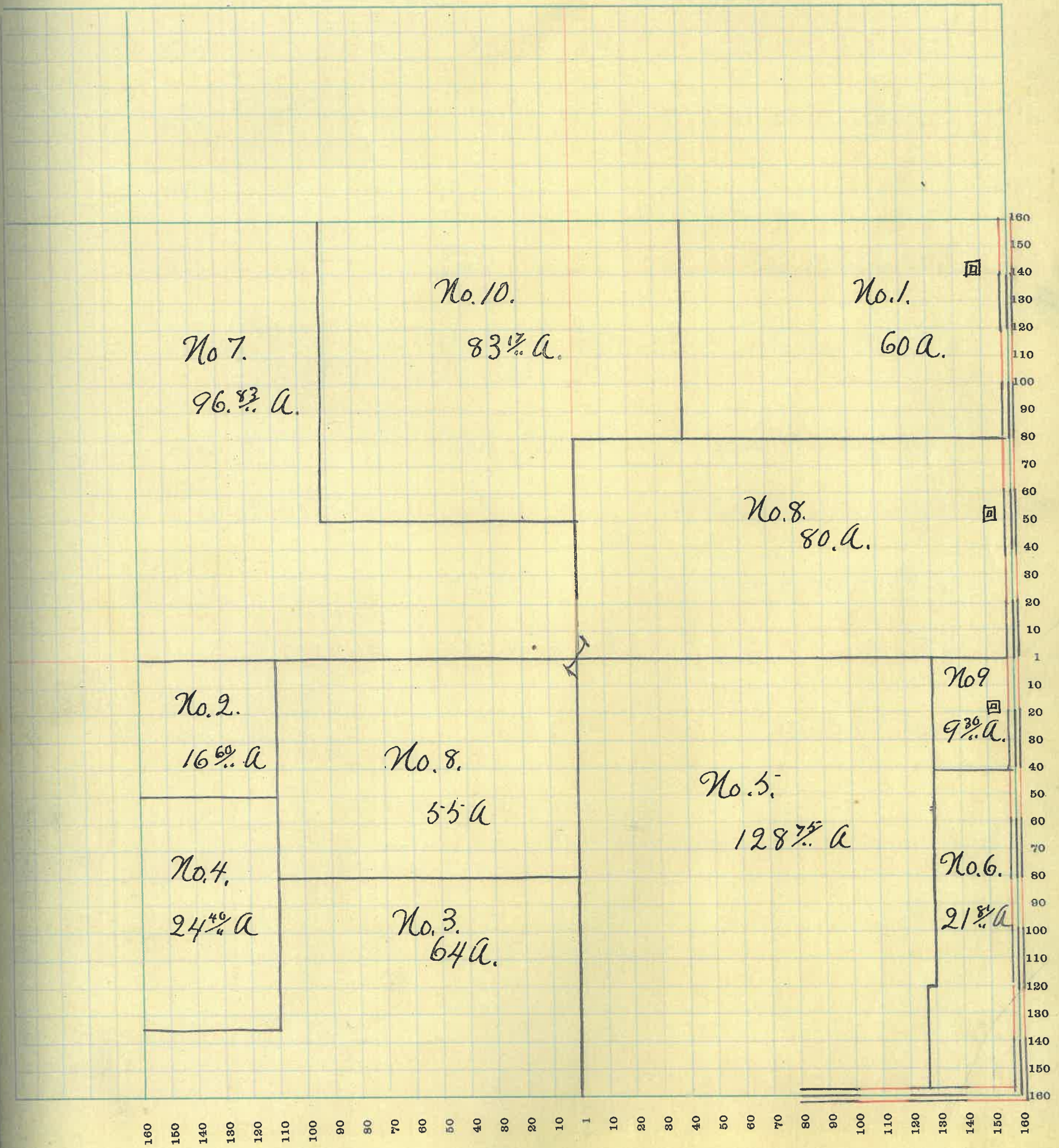
T. R. WOODBURN PRINTING CO. TERRE HAUTE, IND.

	NAMES OF OWNERS	Number of Plat	DESCRIPTION	Section	Township	Range	Acres	Hundredths	Value of Lands	Value of Improve-ments	Value of Lands and Improve-ments
120	Brant Mary J.	1	Pt N ² E ⁴	17	19	5	60		7200		7200
120	Breaks Alvin	2	Pt N ² W ⁴ S ² W ⁴	"	"	"	16	60	1920		1920
110	Snoddy Jessie D.	3	Pt S ² S ² W ⁴	"	"	"	64		7040		7040
120	Donaldson Jas. M.	4	Pt W ² S ² W ⁴	"	"	"	24	40	3000		3000
110	Houlehan Thos J.	5	Pt S ² E ⁴	"	"	"	128	75	14190	500	14690
105	Harlow Francis M.	6	Pt E ² S ² E ⁴	"	"	"	21	81	2200	400	2600
190	Monroe Rhoda A.	7	Pt W ²	"	"	"	96	88	10560		10560
115	Merrell Maud E.	8	S ² N ² E ⁴	"	"	"	80		9200	1300	10500
115	" W. S. " "	"	Pt S ² W ⁴	"	"	"	55		6325		6325
160	Heath Howard & Eva	9	Pt E ² S ² E ⁴	"	"	"	9	30	1500	500	2000
121	Petro Elizabeth B.	10	Pt N ²	"	"	"	83	17	10080		10080

SECTION No. 17

Congressional Township No. 19, R 6.

SCALE—Forty rods to an inch, or ten rods to a space, Congress Land, which is one mile square for a section.
Number of acres in this Section, according to the United States Survey. 639 1/2



MONTGOMERY COUNTY, INDIANA, 1922

Assessor's Plat Book for _____

Township, No. _____

T. R. WOODBURN PRINTING CO. TERRE HAUTE, IND.

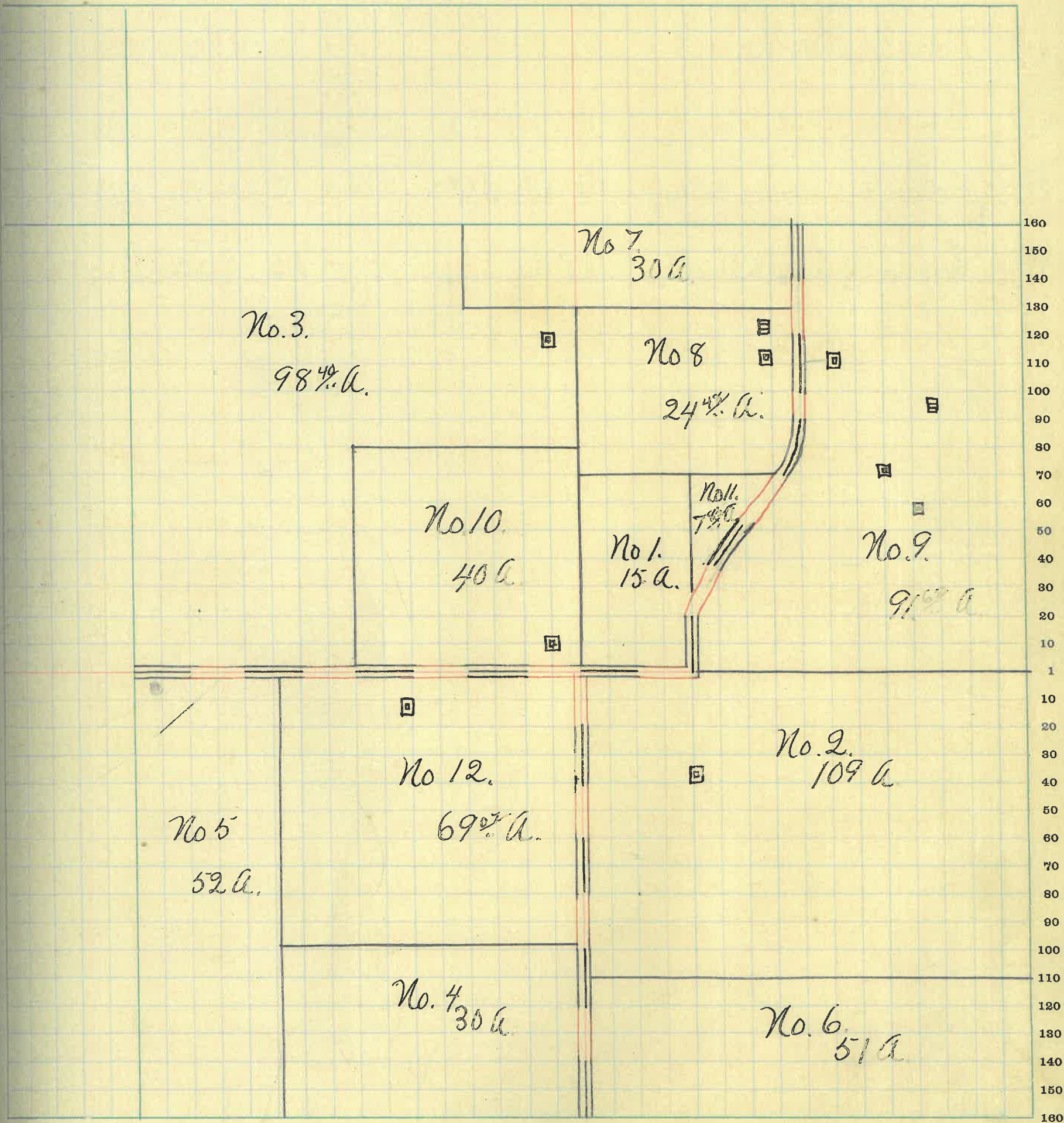
112

	NAMES OF OWNERS	Number of Plat	DESCRIPTION	Section	Township	Range	Acres	Hundredths	Value of Lands	Value of Improvements	Value of Lands and Improvements
90	Bratton G. W.	1	Pt SW ⁴ NE ⁴	"	"	"	15		1350		1350
120	Breaks Alvin	2	Pt SE ⁴	"	"	"	109		13080	900	13980
105	Kline J. B. & Mary	3	Pt NW ⁴	"	"	"	98	40	10290	250	10540
115	Reed Alina B.	4	Pt SW ⁴	"	"	"	30		3450		3450
112	Doss Wm. R.	5	Pt W ² SW ⁴	"	"	"	52		5980		5980
120	Donaldson Jas M.	6	Pt S ² SE ⁴	"	"	"	51		6120		6120
	Hesler B. F.	7	Pt NW ⁴ NE ⁴	"	"	"	20				
	" " "	"	Pt NE ⁴ NW ⁴	"	"	"	10		See Sec. 7		
111	Moore John B. & Nancy	8	Pt W ² NE ⁴	"	"	"	24	48	2775	325	3100
111	Monroe Rhoda A.	9	Pt NE ⁴	"	"	"	91	65	10120	1200	11320
100	Wilkinson Harriett	10	SE ⁴ NW ⁴	"	"	"	40		4000		4000
100	Patton Alvanzo V. & H. E.	11	Pt SW ⁴ NE ⁴	"	"	"	7	85	900	350	1250
115	Reed Thomas J.	12	Pt SW ⁴	"	"	"	69	07	7935	800	8735

SECTION No. 18

Congressional Township No. 19., R 5.

SCALE—Forty rods to an inch, or ten rods to a space, Congress Land, which is one mile square for a section.
Number of acres in this Section, according to the United States Survey. 618 1/2



MONTGOMERY COUNTY, INDIANA, 1922

Assessor's Plat Book for _____

Township, No. _____

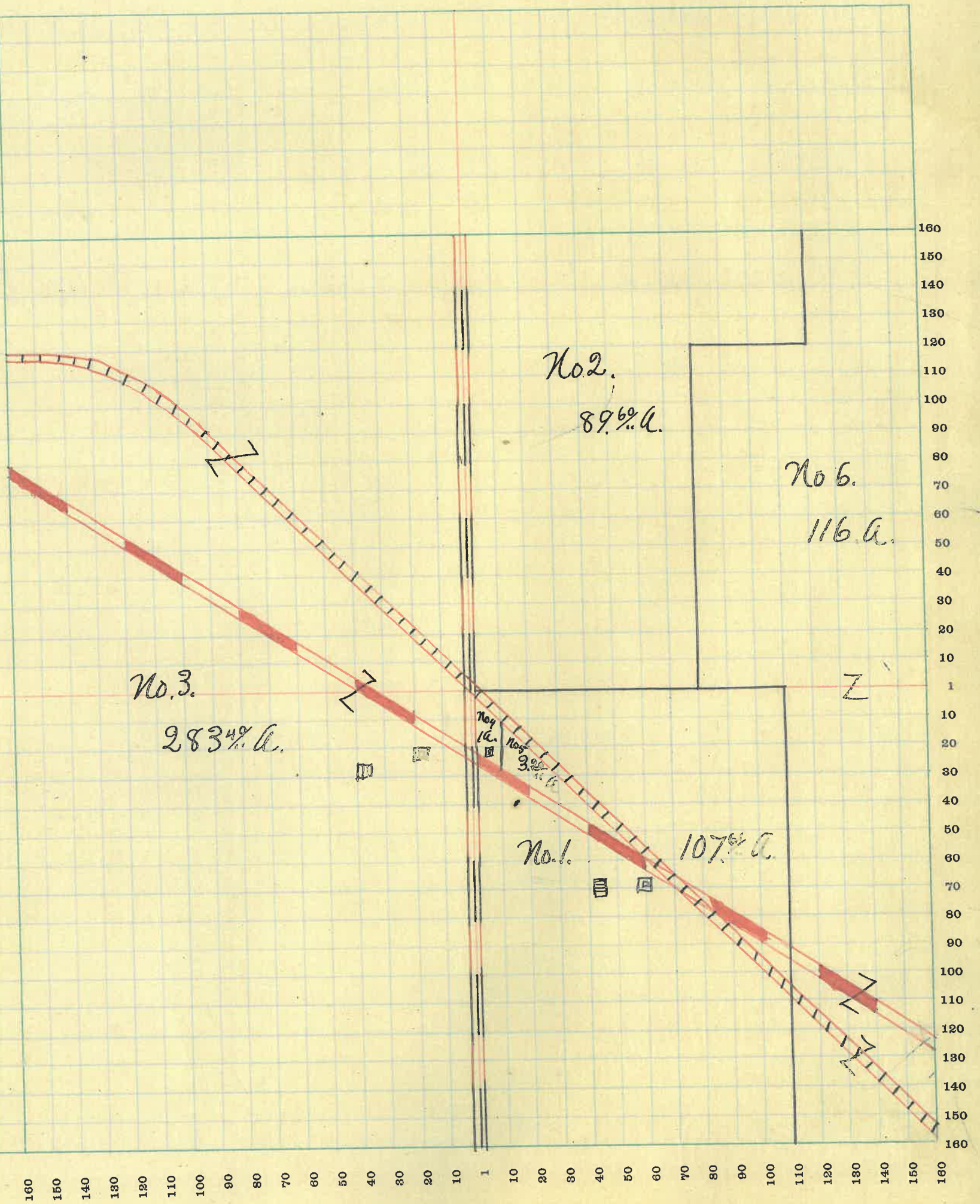
T. R. WOODBURN PRINTING CO. TERRE HAUTE, IND.

	NAMES OF OWNERS	Number of Plat	DESCRIPTION	Section	Township	Range	Acres	Hundredths	Value of Lands	Value of Improvements	Value of Lands and Improvements
110	Bratton Geo. W.	1	Pt SE ⁴	19	19	5	107	61	12840	1200	14040
123	Donelson Jas M L. & R.	2	W ² NE ⁴	"	"	"	89	60	10680	1500	12180
140	Breaks Carolyn D.	3	Pt W ²	"	"	"	283	40	39600	2500	42100
150	Breaks Walter L.	4	Pt NW ⁴ SE ⁴	"	"	"	1		150	400	550
133	Edwards Maria E.	5	Pt W ² SE ⁴	"	"	"	3	20	400	250	650
110	Smoddy Jessie D.	6	Pt E ²	"	"	"	116		12760		12760

SECTION No. 19.

Congressional Township No. 19., R 6.

SCALE—Forty rods to an inch, or ten rods to a space, Congress Land, which is one mile square for a section.
Number of acres in this Section, according to the United States Survey. 600 1/2



MONTGOMERY COUNTY, INDIANA, 1922

Assessor's Plat Book for _____

Township, No. _____

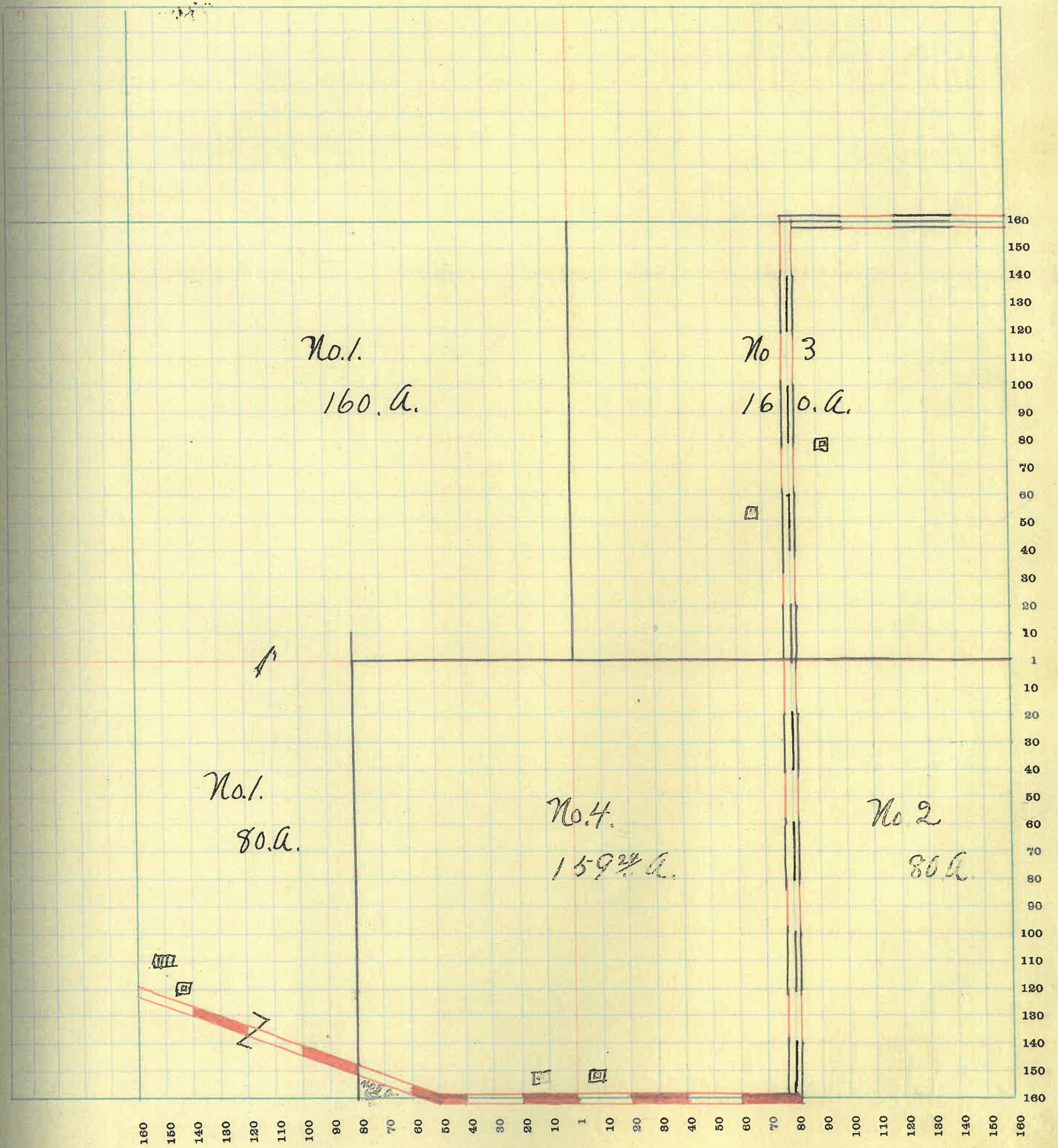
T. R. WOODBURN PRINTING CO. TERRE HAUTE, IND.

	NAMES OF OWNERS	Number of Plat	DESCRIPTION	Section	Township	Range	Acres	Hundredths	Value of Lands	Value of Improvements	Value of Lands and Improvements
110	Snoddy Jessie D.	1	NW ⁴	20	19	5	160	}	26400	1200	27600
4	" " "	"	Pt W ² SW ⁴	"	"	"	80				
110	Remley Fred S.	2	E ² S ²	"	"	"	80	8800		8800	
110	Heath Wm D. & S.	3	Pt NE ⁴	"	"	"	160	17600	1200	18800	
110	Remley Ira G.	4	Pt E ² SW ⁴	"	"	"	79 24	}	17500	1700	19200
	" " "	"	W ² S ²	"	"	"	80				
	Freeman Wm A.	5	Pt E ² SW ⁴	"	"	"	63	100	200	300	

SECTION No. 20

Congressional Township No. 19, R 5

SCALE—Forty rods to an inch, or ten rods to a space, Congress Land, which is one mile square for a section.
Number of acres in this Section, according to the United States Survey. 639 3/4



MONTGOMERY COUNTY, INDIANA, 1922

Assessor's Plat Book for _____ Township, No. _____

T. R. WOODBURN PRINTING CO. TERRE HAUTE, IND.

	NAMES OF OWNERS	Number of Plat	DESCRIPTION	Section	Township	Range	Acres	Hundredths	Value of Lands	Value of Improvements	Value of Lands and Improvements
105	McKinley J. W.	1	W ² S ⁸ E ⁴	21	19	5	80		9200	1200	10400
109	Herr Sarah J. Remley	2	Pt W ²	"	"	"	160		17500	800	18300
100	Shanklin Fred M.	3	N ⁸ E ⁴ S ⁸ E ⁴	"	"	"	40		4000		4000
	" " "	"	S ⁸ E ⁴ S ⁸ E ⁴	"	"	"	40		4000	350	4350
110	Schenck Edgar	4	N ⁸ E ⁴	"	"	"	160		17600	350	17950
110	Remley Fred S.	5	Pt W ²	"	"	"	160		17600	2000	19600

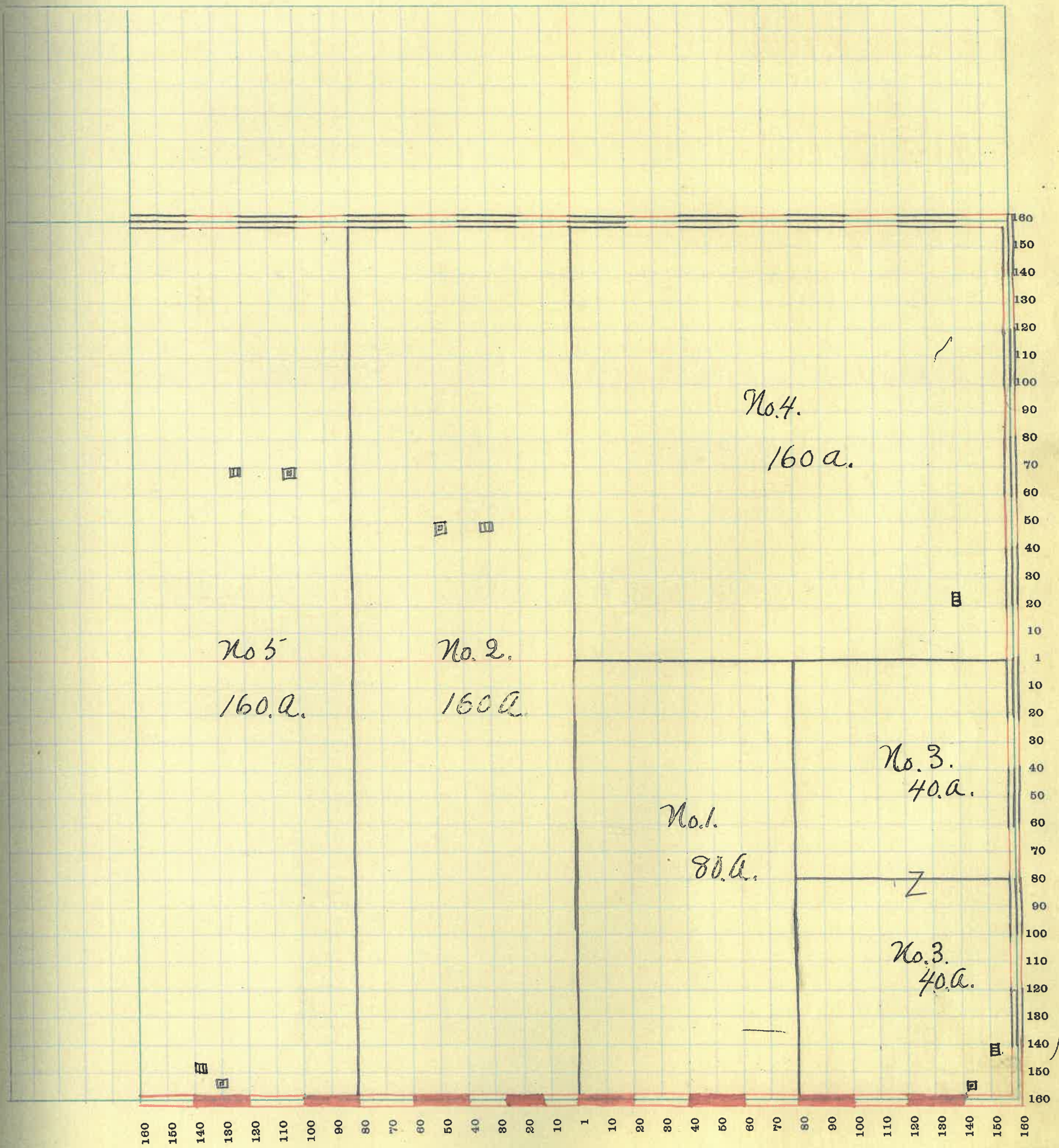
SECTION No. 21

Congressional Township No. 19, R 5

SCALE—Forty rods to an inch, or ten rods to a space, Congress Land, which is one mile square for a section.
Number of acres in this Section, according to the United States Survey 640

ie of
s and
rove-
nts

00
00
000
350
950
000



MONTGOMERY COUNTY, INDIANA, 1922

Assessor's Plat Book for _____

Township, No. _____


T. R. WOODBURN PRINTING CO. TERRE HAUTE, IND.

Number of Plat	NAMES OF OWNERS	DESCRIPTION	Section	Township	Range	Acres	Hundredths	Value of Lands	Value of Improvements	Value of Lands and Improvements
95	Ingersoll Alfred Co.	N ² SE ⁴	22	19	6	80		7600	800	8400
101	Lucas Francis M.	SE ⁴ NW ⁴	"	"	"					
	" " "	NE ⁴ SW ⁴	"	"	"	80		8100	600	8700
100	Harvey Frank W.	S ² NE ⁴	"	"	"	80		8000	600	8600
100	Harvey H. L.	N ² NE ⁴	"	"	"	80		8000	600	8600
100	Fink Isaac	Pt SW ⁴ NW ⁴	"	"	"	2 17		200	150	350
110	Myers David	N ² NW ⁴	"	"	"	80		8800		8800
100	Luse Amos M & Mq.	SW ⁴ SE ⁴	"	"	"	40		4000		4000
90	Wilkinson A. L. Etal	W ² SW ⁴	"	"	"	80		7200	500	7700
100	Ingersoll Hurley D.	SE ⁴ SE ⁴	"	"	"	40		4000	700	4700
100	Williams Louisa	SE ⁴ SW ⁴	"	"	"	40		4000		4000
21	Pittenger Wm	Pt S ² NW ⁴	"	"	"	37 83		2960	200	3160

SECTION No. 22

Congressional Township No. 19, R 6

SCALE—Forty rods to an inch, or ten rods to a space, Congress Land, which is one mile square for a section.
Number of acres in this Section, according to the United States Survey 670



MONTGOMERY COUNTY, INDIANA, 1922

Assessor's Plat Book for _____

Township, No. _____

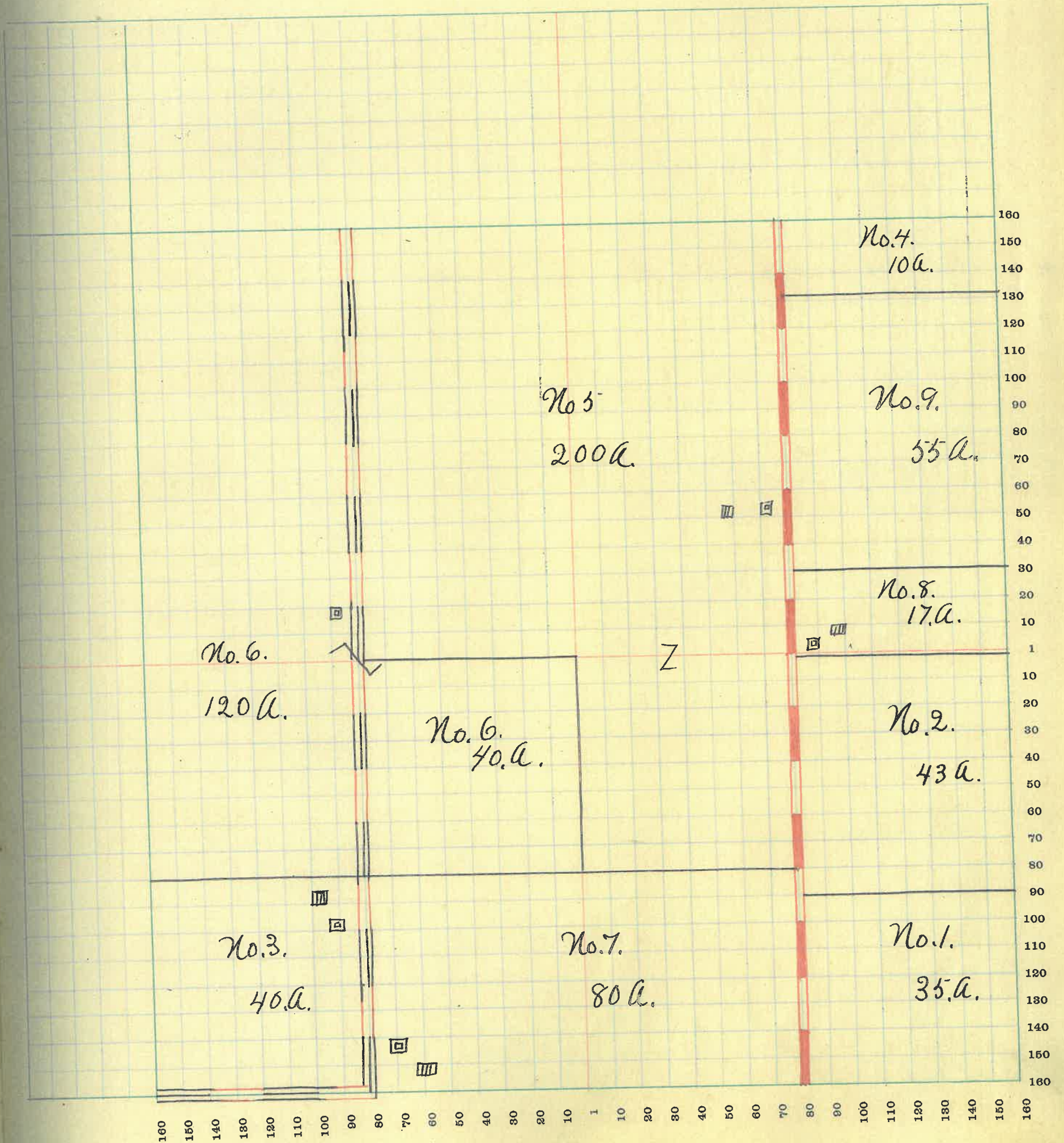
T. R. WOODBURN PRINTING CO. TERRE HAUTE, IND.

	NAMES OF OWNERS	Number of Plat	DESCRIPTION	Section	Township	Range	Acres	Hundredths	Value of Lands	Value of Improvements	Value of Lands and Improvements
110	Hartlep Albert	1	Pt SE ⁴ SE ⁴	23	19	6	35		3850		3850
180	Gray Jas B.	2	Pt E ² SE ⁴	"	"	"	43		5590		5590
100	Keys Jason	3	SW ⁴ SW ⁴	"	"	"	40		4000	500	4500
140	Munns J. H.	4	Pt E ² NE ⁴	"	"	"	10		1100		1100
125	Remley James E.	5	W ² NE ⁴	"	"	"	80	}	25000	2500	27500
	" " "	"	E ² NW ⁴	"	"	"	80				
	" " "	"	NW ⁴ SE ⁴	"	"	"	40				
100	Small Effie	6	Pt W ²	"	"	"	120	}	16000	500	16500
	" "	"	NE ⁴ SW ⁴	"	"	"	40				
100	Williams Louisa	7	SW ⁴ SE ⁴	"	"	"	40	}	8000	800	8800
	" "	"	SE ⁴ SW ⁴	"	"	"	40				
120	Thompson John S.	8	Pt E ²	"	"	"	17		2040	1200	3240
100	Munns E. B.	9	Pt E ² NE ⁴	"	"	"	55		5500		5500

SECTION No. 23.

Congressional Township No. 19, R 6.

SCALE—Forty rods to an inch, or ten rods to a space, Congress Land, which is one mile square for a section.
Number of acres in this Section, according to the United States Survey. 640



MONTGOMERY COUNTY, INDIANA, 1922

Assessor's Plat Book for _____

Township, No. _____

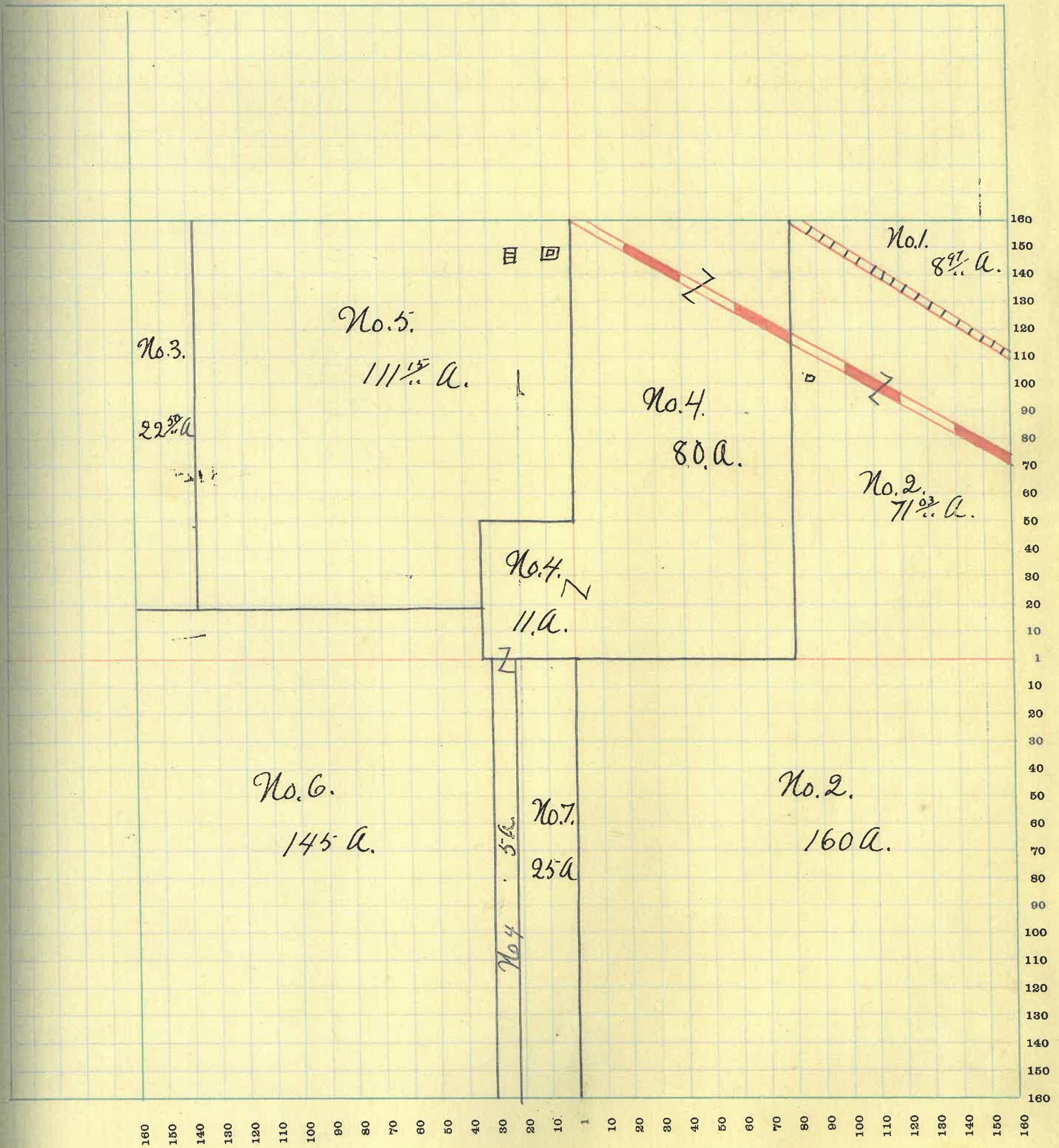
I. B. WOODBURN PRINTING CO. TERRE HAUTE, IND.

Plat No.	NAMES OF OWNERS	Number of Plat	DESCRIPTION	Section	Township	Range	Acres	Hundredths	Value of Lands	Value of Improvements	Value of Lands and Improvements
115	Doss Wm. R.	1	Pt E ² NE ⁴	24	19	6	8	97	920		920
140	Breaks Carolyn D.	2	SE ⁴	"	"	"	160	}	32340	1500	33840
	" " "	"	Pt E ² NE ⁴	"	"	"	71				
110	Munn John H.	3	Pt W ² NW ⁴	"	"	"	22	50	2420		2420
120	Thompson A. T.	4	W ² NE ⁴	"	"	"	80	}	11320		11520
	" " "	"	Pt SE ⁴ NW ⁴	"	"	"	11				
	" " "	"	Pt E ² SW ⁴	"	"	"	5				
115	Thompson Wm F	5	Pt NW ⁴	"	"	"	111	15	12500	800	13300
120	Thompson John S.	6	Pt SW ⁴	"	"	"	130	}	17400		17400
	" " "	"	Pt E ² NW ⁴	"	"	"	15				
125	Thompson Luella K	7	Pt E ² SW ⁴	"	"	"	25		3125		3125

SECTION No. 24

Congressional Township No. 19, R 6

SCALE—Forty rods to an inch, or ten rods to a space, Congress Land, which is one mile square for a section.
Number of acres in this Section, according to the United States Survey 639.3



MONTGOMERY COUNTY, INDIANA, 1922

Assessor's Plat Book for _____ Township, No. _____

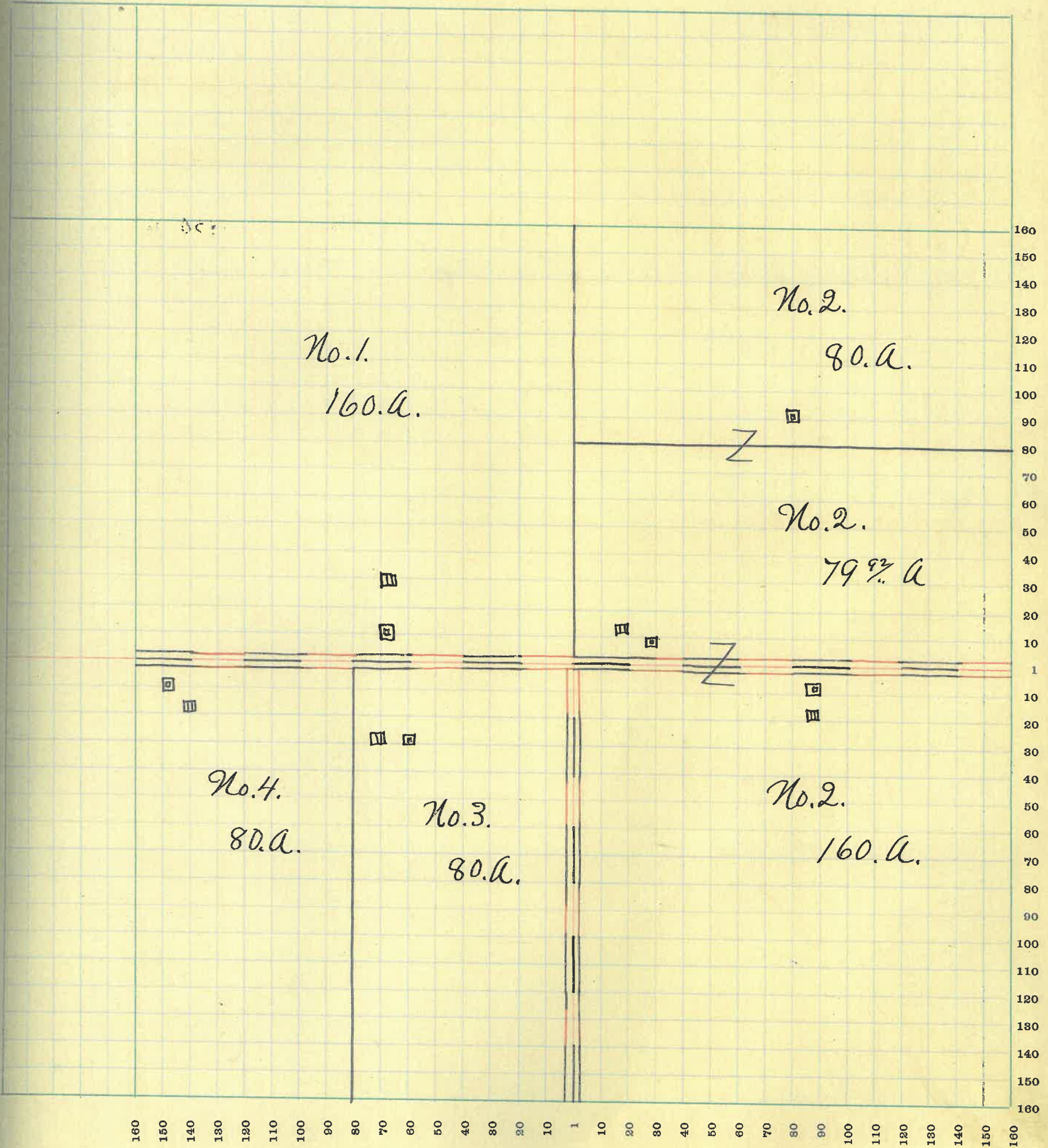
T. R. WOODBURN PRINTING CO. TERRE HAUTE, IND.

	NAMES OF OWNERS	Number of Plat	DESCRIPTION	Section	Township	Range	Acres	Hundredths	Value of Lands	Value of Improvements	Value of Lands and Improvements
110	Gray James B	1	NW ⁴	25	19	6	160		17600	1200	18800
115	Schenck Oliver	2	SE ⁴	"	"	"	160		18400	2500	20900
110	" "	"	N ² NE ⁴	"	"	"	80		8800	350	8850
111	" "	"	E ² S ² NE ⁴	"	"	"	40				
110	" "	"	W ² S ² NE ⁴	"	"	"	39 92		8800	1500	10300
100	Edwards Mack & R. N.	3	E ² SW ⁴	"	"	"	80		8000	600	8600
110	Gray Cooper & Alice M.	4	W ² SW ⁴	"	"	"	80		8850	1600	10450

SECTION No. 25.

Congressional Township No. 19, R 6.

SCALE—Forty rods to an inch, or ten rods to a space, Congress Land, which is one mile square for a section.
Number of acres in this Section, according to the United States Survey 639 $\frac{1}{2}$.



MONTGOMERY COUNTY, INDIANA, 1922

Assessor's Plat Book for _____

Township, No. _____

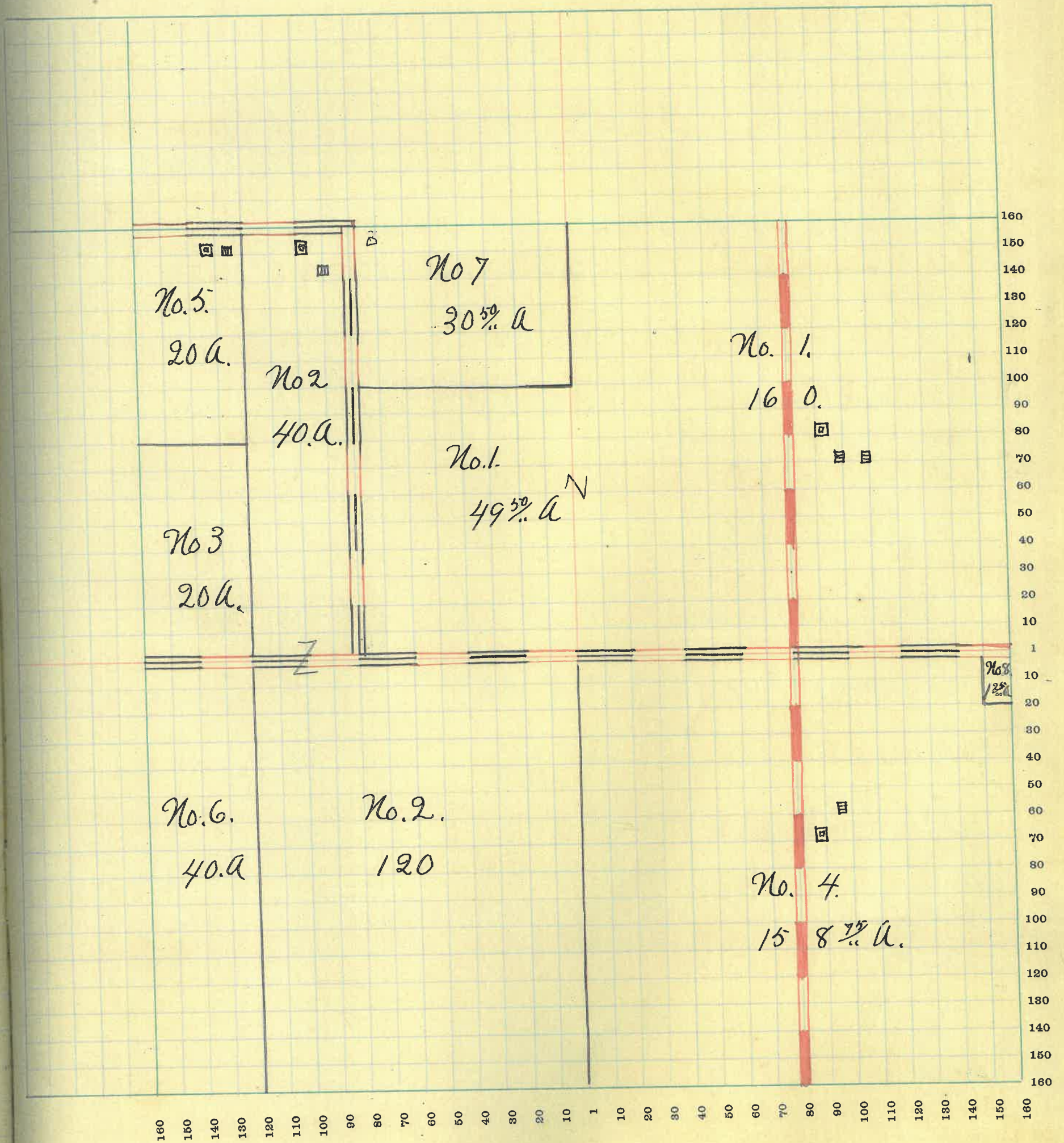
T. R. WOODBURN PRINTING CO. TERRE HAUTE, IND.

Number of Plat	NAMES OF OWNERS	DESCRIPTION	Section	Township	Range	Acres	Hundredths	Value of Lands	Value of Improve-ments	Value of Lands and Improve-ments
1 ¹⁰	Hartlep Albert	N ⁶	26	19	6	160		17600	2500	20100
"	"	Pt E ² NW ⁴	"	"	"	49	58	5390		5390
1 ¹⁰	Byers Harry & Co	Pt. SW ⁴	"	"	"	120		17600	700	18300
"	"	E ² W ² NW ⁴	"	"	"	40				
110	Gray Wm D.	W ² SW ⁴ NW ⁴	"	"	"	20		2300	700	3000
105 ¹ x 100	Cooper Harry F. & Josephine	Pt SE ⁴	"	"	"	158	75	15800	1500	17300
100	Keys Mary M & tal.	W ² NW ⁴ NW ⁴	"	"	"	20		2000	500	2500
100	Underwood Susan &	W ² W ² SW ⁴	"	"	"	40		4000		4000
48	Williams Louisa	Pt E ² NW ⁴	"	"	"	30	50	2550		2550
130	Gray Cooper & Alice M.	Pt E ² SE ⁴	"	"	"	1	25	150		150

SECTION No. 26

Congressional Township No. 19, R 6.

SCALE—Forty rods to an inch, or ten rods to a space, Congress Land, which is one mile square for a section.
Number of acres in this Section, according to the United States Survey. 640.



MONTGOMERY COUNTY, INDIANA, 1922

Assessor's Plat Book for _____

Township, No. _____

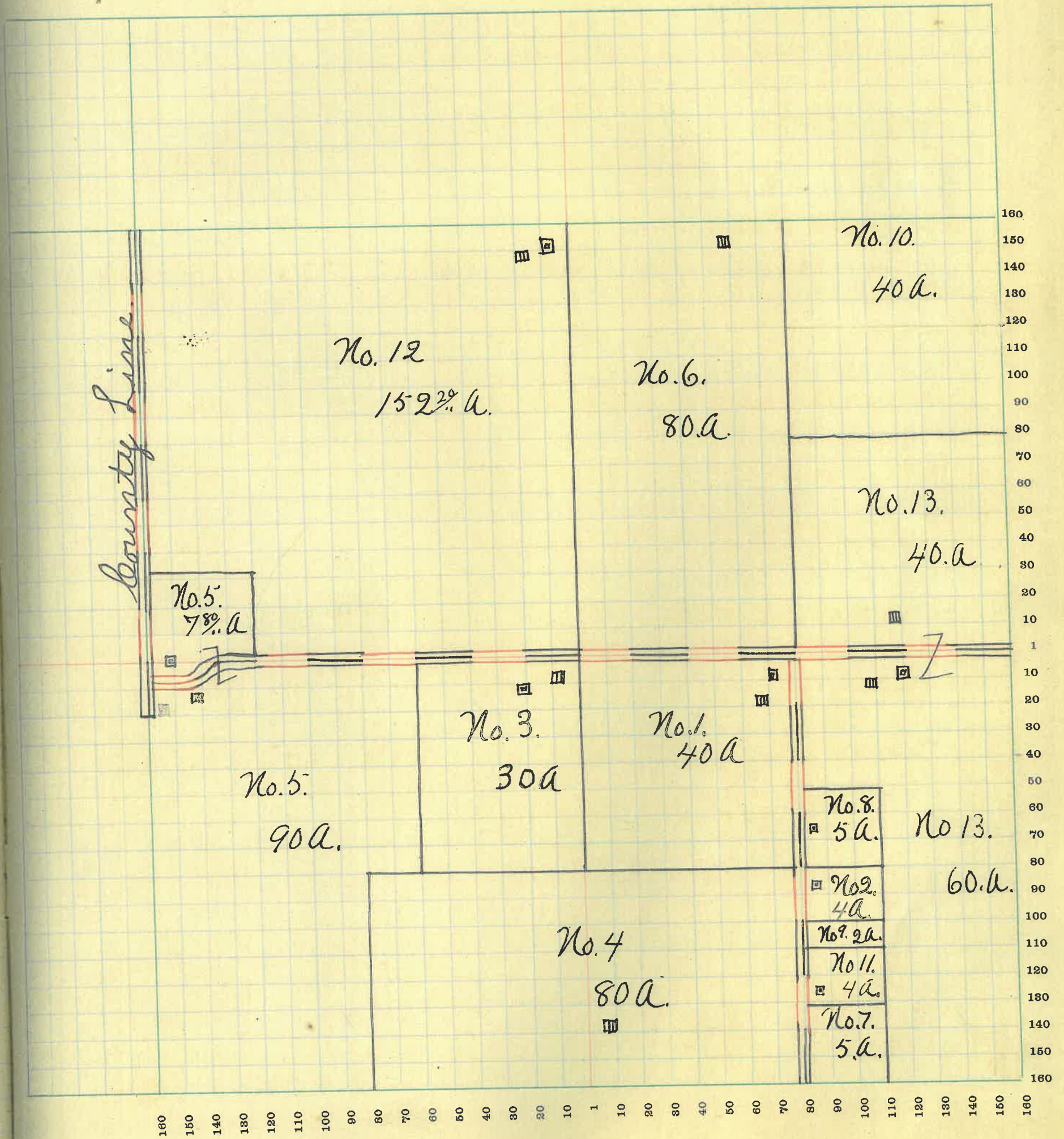
T. R. WOODBURN PRINTING CO. TERRE HAUTE, IND.

NAMES OF OWNERS	Number of Plat	DESCRIPTION	Section	Township	Range	Acres	Hundredths	Value of Lands	Value of Improve-ments	Value of Lands and Improve-ments
Brown J. A. & M. E.	1	NW ⁴ SE ⁴	27	19	6	40		3600	450	4050
Galloway N. J. & H. B.	2	Pt E ² SE ⁴	"	"	"	4		400	75	475
Livengood Guy V.	3	Pt NE ⁴ SW ⁴	"	"	"	30		3300		3300
Gray Wm D.	4	SE ⁴ SW ⁴	"	"	"	40	}	9200	800	10000
" " "	"	SW ⁴ SE ⁴	"	"	"	40				
Livengood Thos. D.	5	Pt SW ⁴	"	"	"	90	}	9600	600	10200
" " "	"	Pt SW ⁴ NW ⁴	"	"	"	7 80				
Luse A. M. & M. J.	6	W ² NE ⁴	"	"	"	80		8000	600	8600
Watson Bessie A	7	Pt E ² SE ⁴	"	"	"	5		575	500	1075
Jones James F.	8	Pt E ² SE ⁴	"	"	"	5		500	100	600
Utterback J. L. L.	9	Pt E ² SE ⁴	"	"	"	2		236		236
Underwood Edward	10	N ² E ² NE ⁴	"	"	"	40		4000		4000
Luzader Harry	11	Pt E ² SE ⁴	"	"	"	4		600	100	700
Williams Louisa	12	Pt NW ⁴	"	"	"	152	20	14440	800	15240
Underwood Susan E	13	S ² E ² NE ⁴	"	"	"	40	}	10000	1200	11200
" " " "	"	Pt E ² SE ⁴	"	"	"	60				

SECTION No. 27.

Congressional Township No. 19., R 6

SCALE—Forty rods to an inch, or ten rods to a space, Congress Land, which is one mile square for a section.
Number of acres in this Section, according to the United States Survey 640.



MONTGOMERY COUNTY, INDIANA, 1922

Assessor's Plat Book for _____

Township, No. _____

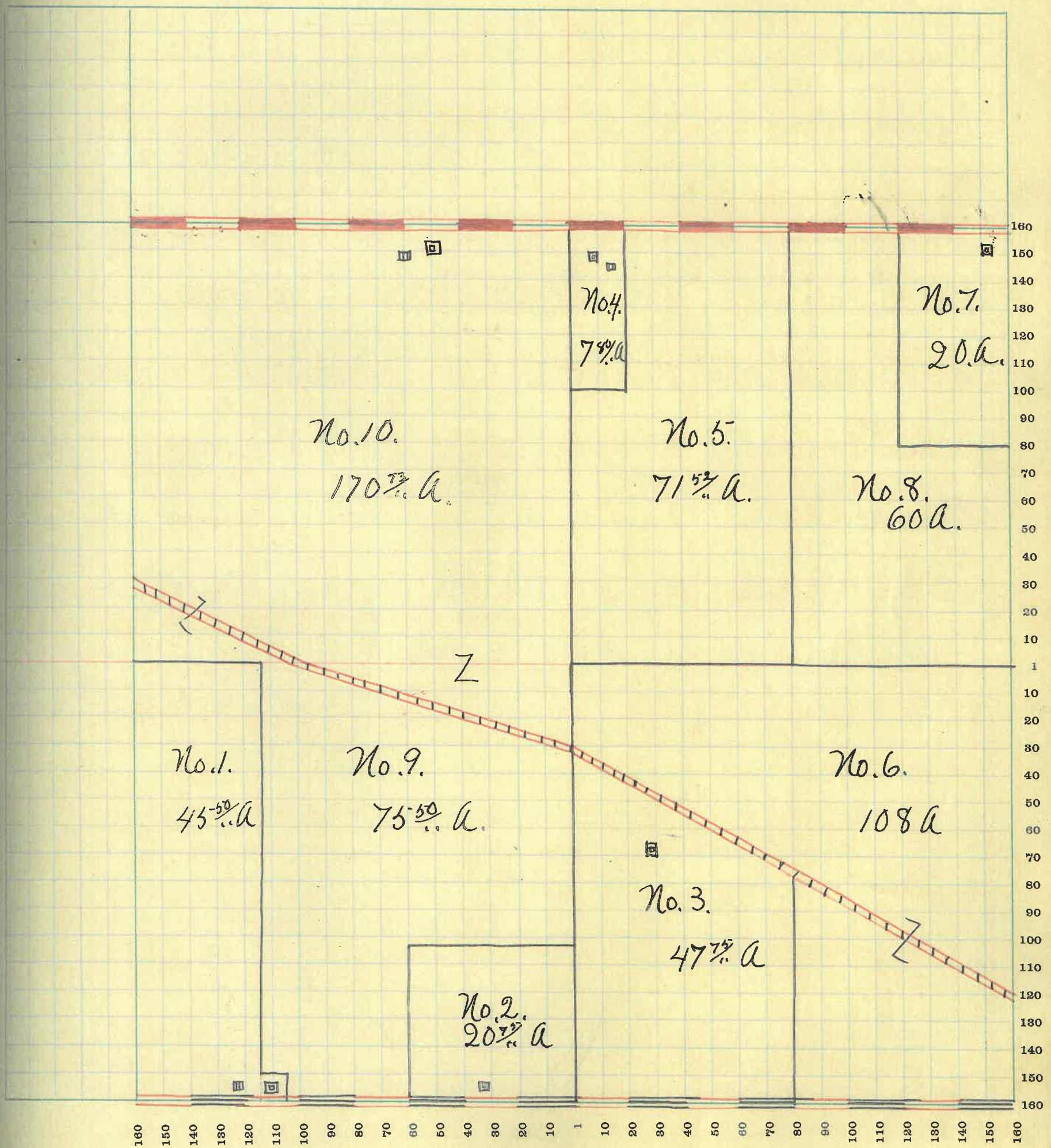
T. B. WOODBURN PRINTING CO. TERRE HAUTE, IND.

NAMES OF OWNERS	Number of Plat	DESCRIPTION	Section	Township	Range	Acres	Hundredths	Value of Lands	Value of Improvements	Value of Lands and Improvements
Bedars Geo. W. & Emma	1	Pt W ² S W ⁴	28	19	5	45	50	4550	700	5250
Botts Stephen & Gertrude	2	Pt E ² S W ⁴	"	"	"	20	75	1700	800	2500
Pearson Josie	3	Pt W ² S E ⁴	"	"	"	47	75	3300	300	3600
Tremaine Guy E.	4	Pt W ² N E ⁴	"	"	"	7	80	1000	1000	2000
Jones Henry S.	5	Pt W ² N E ⁴	"	"	"	42	80			
" " "	"	" " "	"	"	"	28	72	8200	1000	9200
Stout Oscar W.	6	Pt S E ⁴	"	"	"	108		8640		8640
Williams W. H. & Nettie F.	7	E ² N E ⁴ N E ⁴	"	"	"	20		2200	400	2600
Schenck Edgar	8	Pt E ² N E ⁴	"	"	"	60		6600		6600
Singer John	9	Pt S W ⁴	"	"	"	75	50	6000		6000
Walters J. & F. L. Steele	10	Pt E ² S W ⁴	"	"	"					
" " " "	"	N W ⁴	"	"	"	170	73	18800	1500	20300

SECTION No. 28

Congressional Township No. 19, R 5

SCALE—Forty rods to an inch, or ten rods to a space, Congress Land, which is one mile square for a section.
Number of acres in this Section, according to the United States Survey 627 5/8



MONTGOMERY COUNTY, INDIANA, 1922

Assessor's Plat Book for _____

Township, No. _____

T. R. WOODBURN PRINTING CO. TERRE HAUTE, IND.

NAMES OF OWNERS	Number of Plat	DESCRIPTION	Section	Township	Range	Acres	Hundredths	Value of Lands	Value of Improvements	Value of Lands and Improvements
Freeman John & Co	1	Pt NW ⁴	29	19	5	157	46	18000	1500	19500
Gray Geo. B.	2	Pt NE ⁴	"	"	"	1		200	500	700
Remley Harry & Co	3	E ² SE ⁴	"	"	"	80		8800		8800
Remley John & Etta	4	E ² NE ⁴	"	"	"	80	1	16500	2000	18500
" " "	"	Pt W ² NE ⁴	"	"	"	70	75			
Switzer D. L. & J.	5	Pt SW ⁴	"	"	"	41	75	4200	300	4500
Parish M. E. & T.	6	Pt SW ⁴	"	"	"	41	47	4500		4500
Switzer Elizabetha	7	Pt SW ⁴	"	"	"	82	55	3700	1000	4700
Freeman Anna G.	8	Pt SW ⁴	"	"	"	43		4950		4950
Singer John	9	W ² SE ⁴	"	"	"	80		9600	500	10100
Stout B. F. & E.	10	Pt NW ⁴ NE ⁴	"	"	"	1	25	200	600	800
Wood Elizabeth	11	Pt NW ⁴ NE ⁴	"	"	"	1		150	600	750

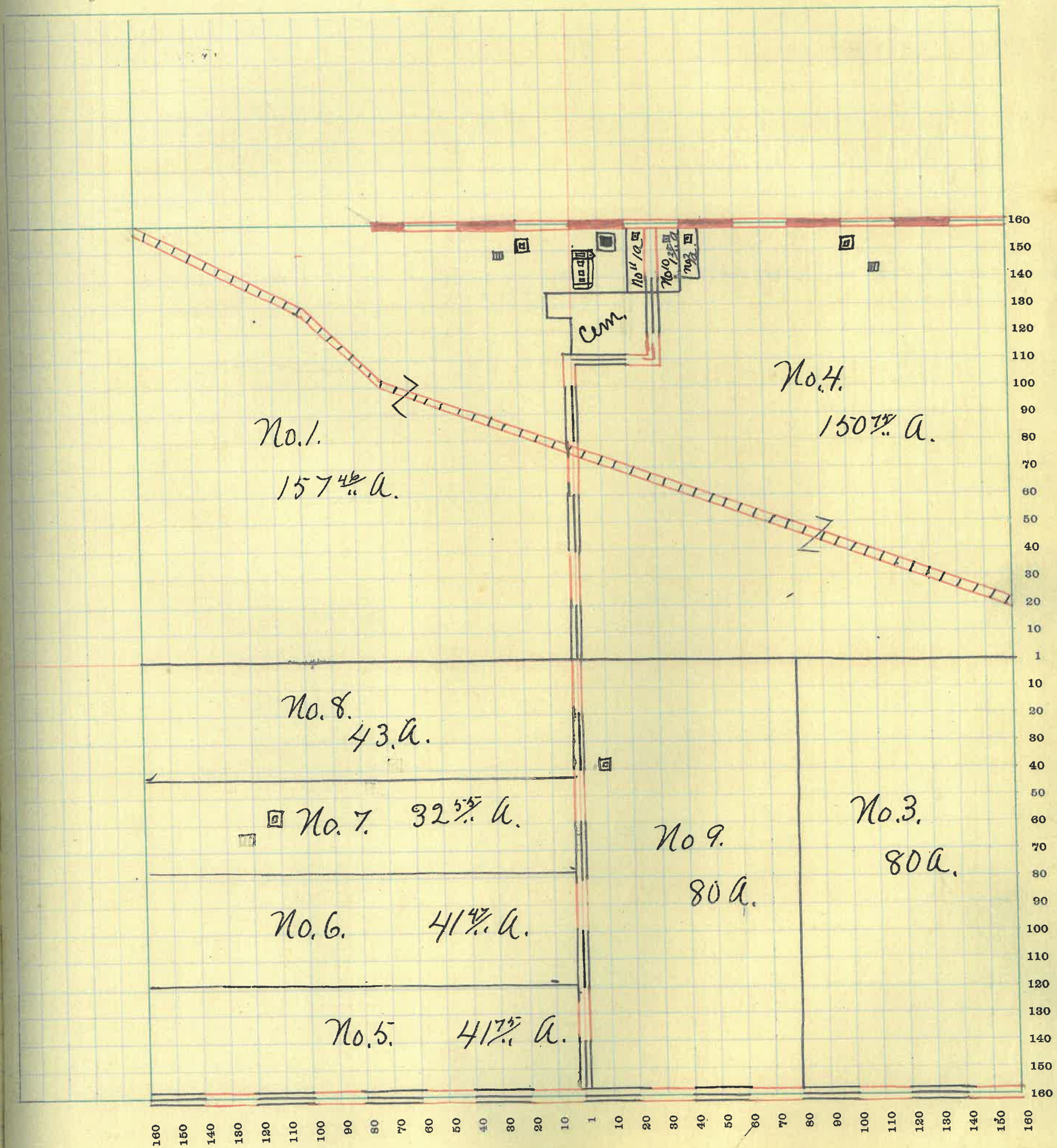
SECTION No. 29.

Congressional Township No. 19, R 5

SCALE—Forty rods to an inch, or ten rods to a space, Congress Land, which is one mile square for a section.
Number of acres in this Section, according to the United States Survey 631⁴⁶/₁₀₀

ie of
s and
rove-
nts

500
100
500
500
700
500
100
00
50



MONTGOMERY COUNTY, INDIANA, 1922

Assessor's Plat Book for _____

Township, No. _____

T. R. WOODBURN PRINTING CO. TERRE HAUTE, IND.

Number of Plat	NAMES OF OWNERS	DESCRIPTION	Section	Township	Range	Acres	Hundredths	Value of Lands	Value of Improvements	Value of Lands and Improvements
110 ^{1/2}	Looper David F.	Pt W ² N ² E ⁴	30	19	5	79	50	9200	800	10000
120	Breaks Carolyn D.	W ² NW ⁴	"	"	"	71	83	8640		8640
57	Brant Christopher & M.G.	E ² NW ⁴	"	"	"	80		4600	900	5500
90	Harlow Nancy A. Etal	E ² SE ⁴	"	"	"	80		7200	800	8000
100	Switzer Harriet	E ² NE ⁴	"	"	"	80		8000	500	8500
	" Wm	Pt W ² NE ⁴	"	"	"		50	75		75
110	Schenck J. O.	Pt SW ⁴	"	"	"	149	15	16390	1500	17890
90	Sicks Austin	Pt W ² SE ⁴	"	"	"	78	75	7025	500	7525

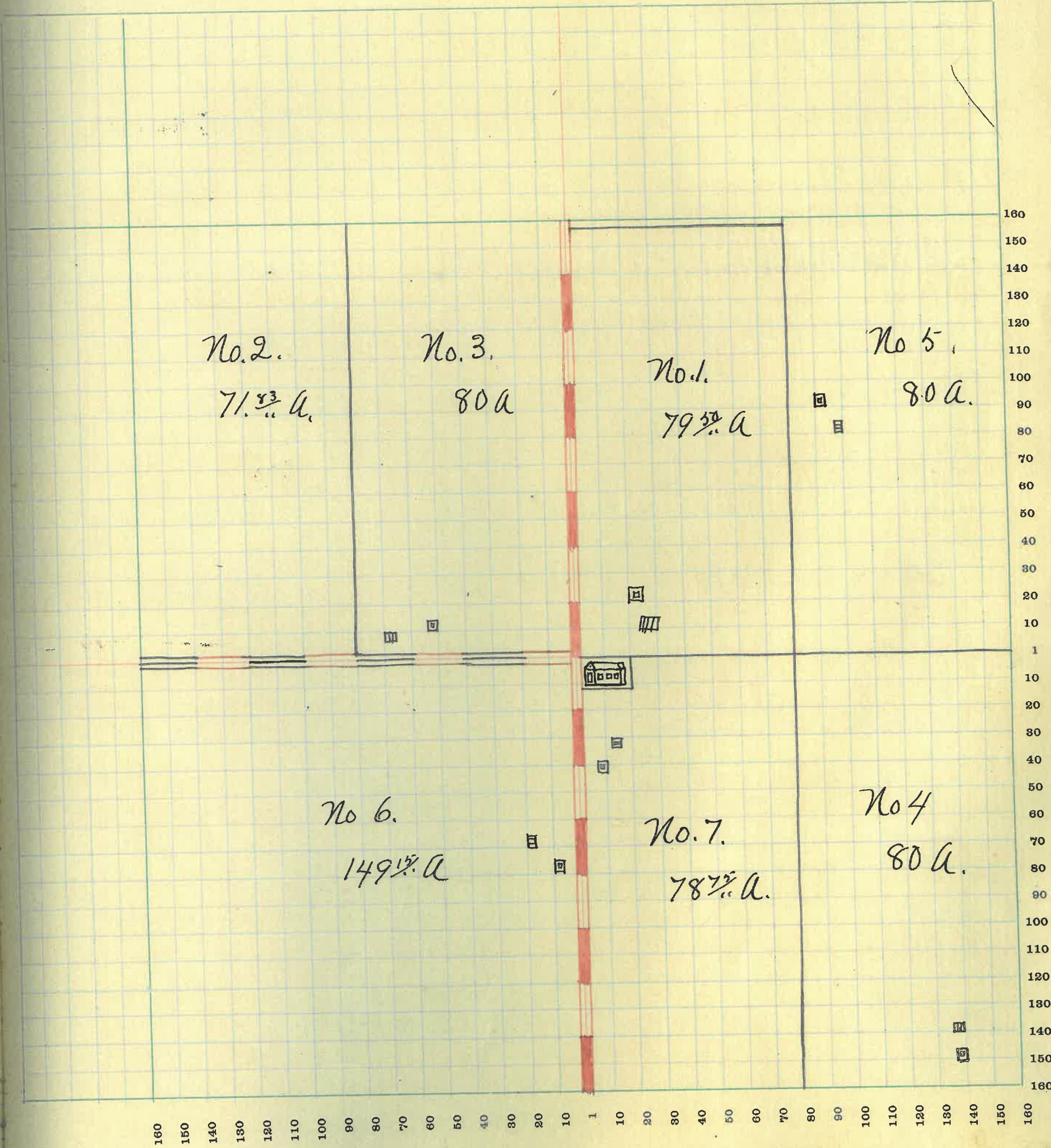
SECTION No. 30

Congressional Township No. 19, R 5.

SCALE—Forty rods to an inch, or ten rods to a space, Congress Land, which is one mile square for a section.
Number of acres in this Section, according to the United States Survey 619 $\frac{2}{3}$.

ue of
is and
rove-
ents

00
640
00
300
500
75
1890
525



61

MONTGOMERY COUNTY, INDIANA, 1922

Assessor's Plat Book for _____

Township, No. _____

T. R. WOODBURN PRINTING CO. TERRE HAUTE, IND.

	NAMES OF OWNERS	Number of Plat	DESCRIPTION	Section	Township	Range	Acres	Hundredths	Value of Lands	Value of Improvements	Value of Lands and Improvements
110	Hort Charles B.	1	Pt NE ⁴	31	19	5	40		4400	700	5100
115	Barnett D. W. & E. M.	2	Pt NE ⁴	"	"	"	80		9200	1200	10400
100	Ball Floyd W.	3	Pt SE ⁴	"	"	"	64	68	6400	600	7000
102	Hubert J. J.	4	Pt SW ⁴	"	"	"	135	50	13880	1500	15380
100	Hunter Isaiah & Benj. F. Vaughn	5	Pt SW ⁴ SW ⁴	"	"	"	7		700		700
105	Harpel A. D. & Etal.	6	Pt S ² SE ⁴	"	"	"	23	64	2400		2400
90	Harlow Nancy & Etal.	7	Pt E ² NE ⁴	"	"	"	40			3600	3600
125	Harpel A. D.	8	Pt E ² SE ⁴	"	"	"	1		125	500	625
100	Schenck J. O.	9	E ² NW ⁴	"	"	"	80	}	10800	700	11500
"	"	"	Pt W ² NW ⁴	"	"	"	28				
100	Mullen Sarepta E.	10	Pt SW ⁴ NW ⁴	"	"	"	37	94	3800		3800
100	Switzer Jas E.	11	Pt S ² SE ⁴	"	"	"	4		400		400
110	Snyder B. A.	12	Pt SE ⁴	"	"	"	66	68	7300	350	7650

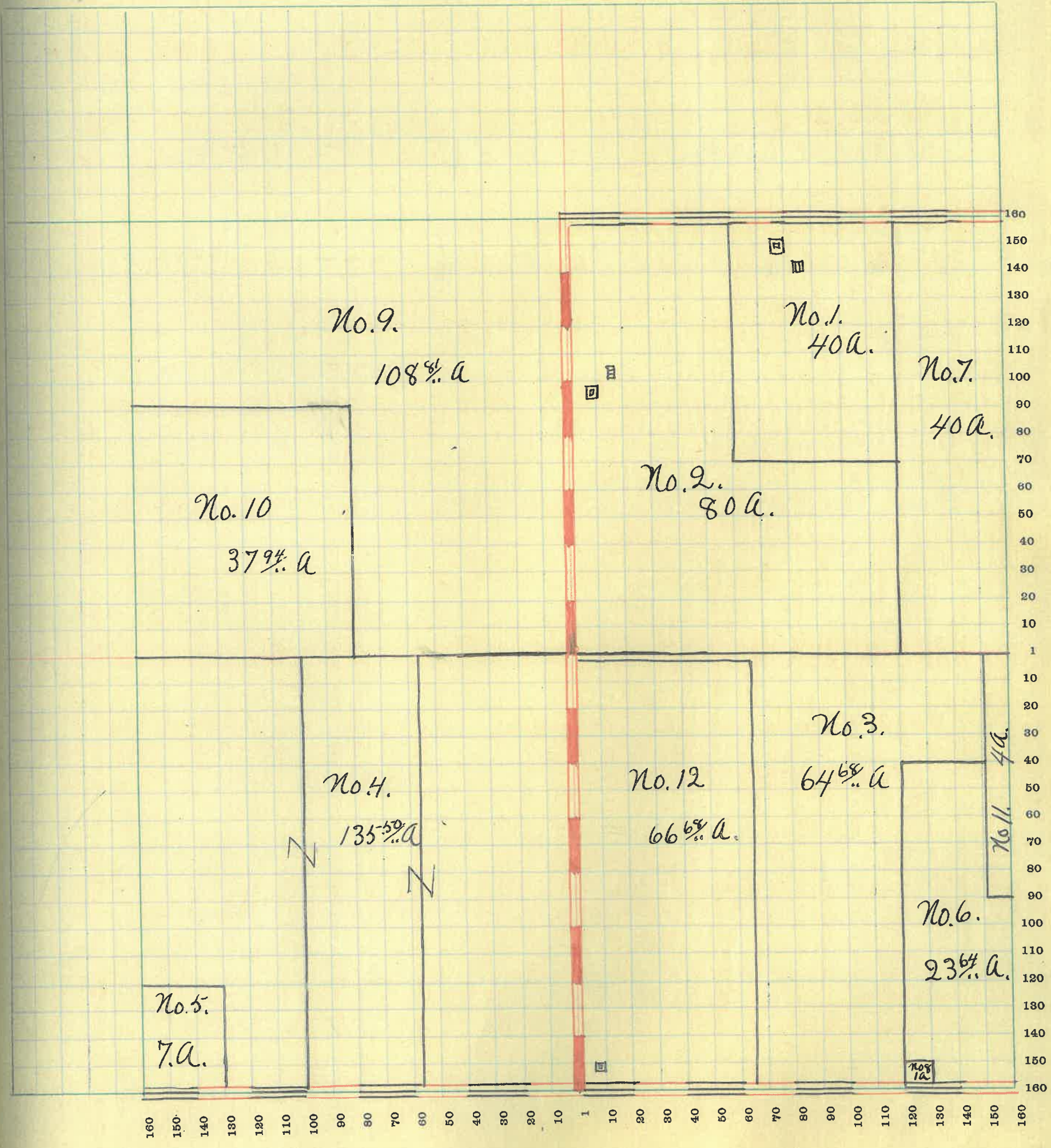
SECTION No. 31.

Congressional Township No. 19., R 5.

SCALE—Forty rods to an inch, or ten rods to a space, Congress Land, which is one mile square for a section.
Number of acres in this Section, according to the United States Survey 390⁴/₁₀₀.

Due of
ds and
prove-
ments

100
400
000
380
700
400
500
800
400
1650



MONTGOMERY COUNTY, INDIANA, 1922

Assessor's Plat Book for _____

Township, No. _____

T. R. WOODBURN PRINTING CO. TERRE HAUTE, IND.

	NAMES OF OWNERS	Number of Plat	DESCRIPTION	Section	Township	Range	Acres	Hundredths	Value of Lands	Value of Improvements	Value of Lands and Improvements
75	Boraker Frank H	1	Pt E ² SE ⁴	32	19	5	77	16	5775	600	6375
120	Gray Abner K	2	Pt E ² NW ⁴	"	"	"	70		8400	1000	9400
105	Gray Joseph N. and S. E.	3	Pt NW ⁴	"	"	"	64	}	9500	700	10200
		"	Pt NW ⁴	"	"	"	26				
140	Thompson J. Walter	4	Pt E ² SE ⁴	"	"	"	2	84	200		200
	" Thos E.	"	Pt SW ⁴ SE ⁴	"	"	"	22	}	11800	700	12500
	"	"	Pt E ² SW ⁴	"	"	"	38				
100	"	"	Pt W ² SE ⁴	"	"	"	58				
117	Switzer Jas. E.	5	Pt SW ⁴ SW ⁴	"	"	"	26	825			
	"	"	Pt S ²	"	"	"	80		11000	400	11400
110	Remley Harry E.	6	NE ⁴	"	"	"	160		17600	2000	19600
100	Bard A. E.	7	S ² SE ⁴ SW ⁴	"	"	"	20		2000	200	2200

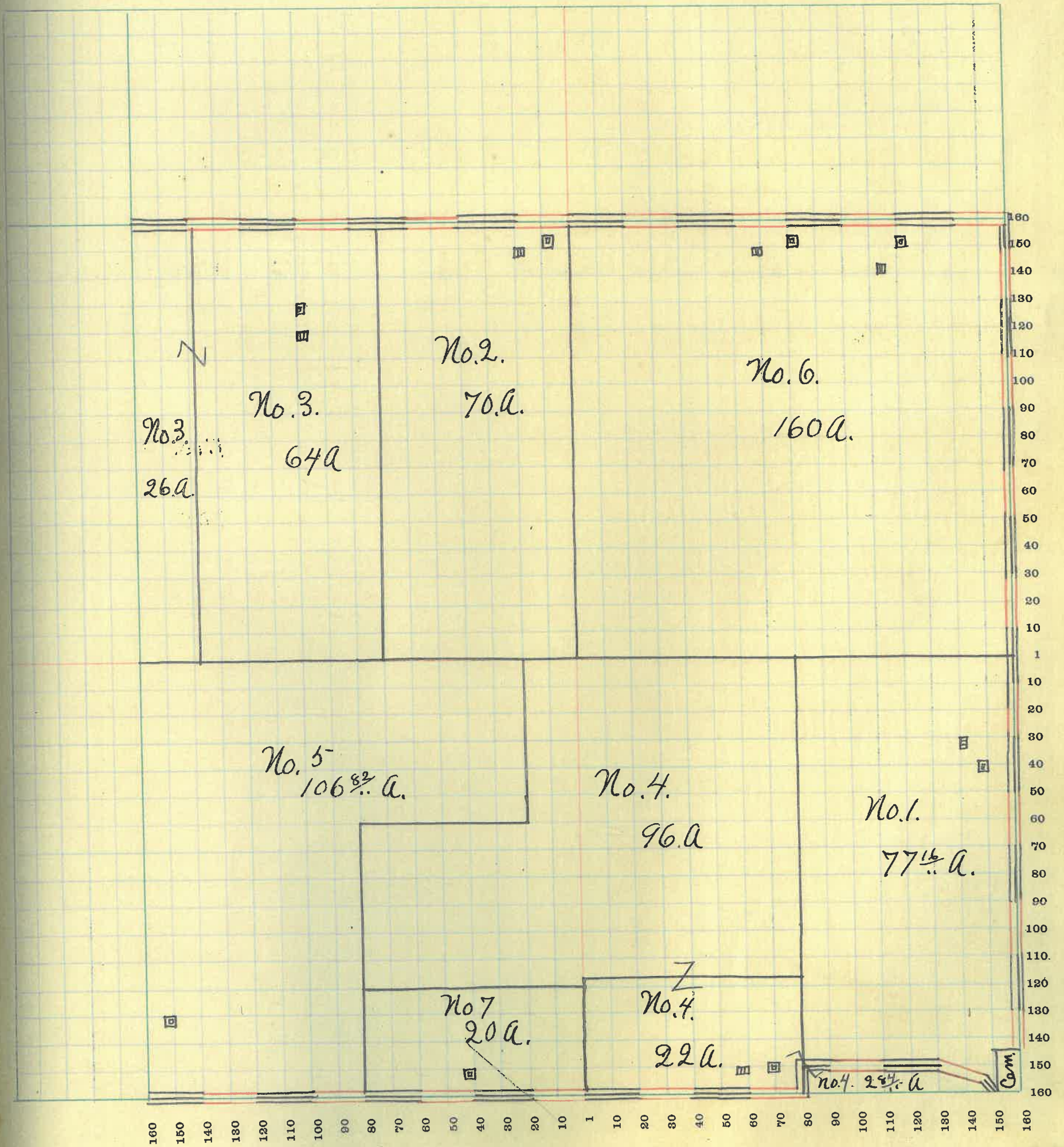
SECTION No. 32.

Congressional Township No. 19., R 5.

SCALE—Forty rods to an inch, or ten rods to a space, Congress Land, which is one mile square for a section.
Number of acres in this Section, according to the United States Survey 644⁸/₁₀₀

ue of
is and
rove-
ents

375
400
500
400
600
200



65

MONTGOMERY COUNTY, INDIANA, 1922

Assessor's Plat Book for _____

Township, No. _____

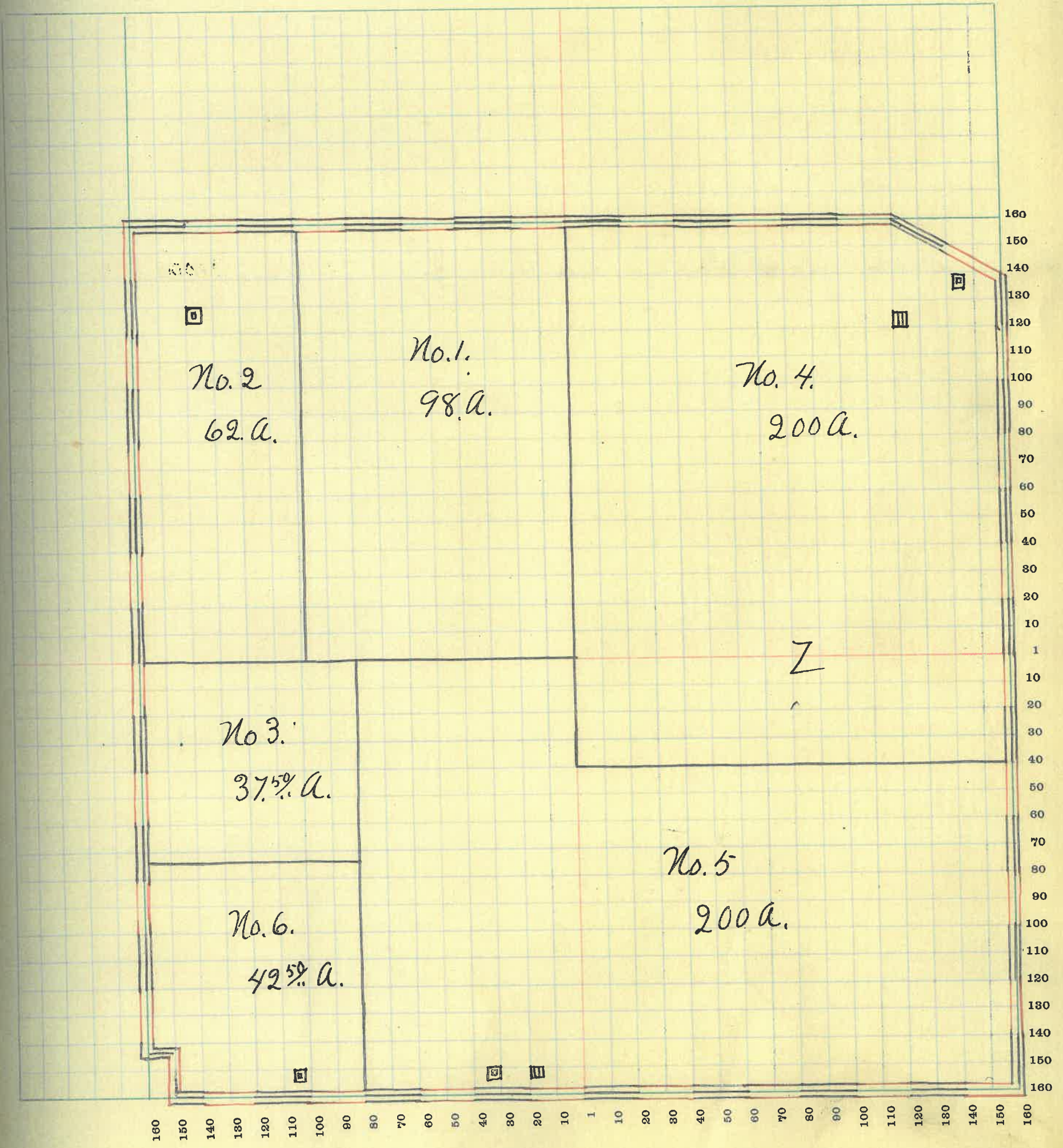
T. R. WOODBURN PRINTING CO. TERRE HAUTE, IND.

	NAMES OF OWNERS	Number of Plat	DESCRIPTION	Section	Township	Range	Acres	Hundredths	Value of Lands	Value of Improvements	Value of Lands and Improvements
100	Botts Stephen A & Gertrude	1	Pt NW ⁴	33	19	5	98		9800		9800
95	Breaks Alvin	2	Pt W ² NW ⁴	"	"	"	62		5900	250	6150
100	Ball Elizabeth & W.T.	3	N ² W ² SW ⁴	"	"	"	37	50	3700		3700
100	Munns Anna	4	N ² E ⁴	"	"	"	160	}	20000	400	20400
	"	"	N ² N ² SE ⁴	"	"	"	40				
100	Grimes Minnie A	5	Pt E ² SW ⁴	"	"	"	80	}	20000	1250	21250
	"	"	Pt SE ⁴	"	"	"	120				
07	Thompson J. Walter	6	Pt SW ⁴	"	"	"	42	50	4300	800	5300

SECTION No. 33.

Congressional Township No. 19., R 6

SCALE—Forty rods to an inch, or ten rods to a space, Congress Land, which is one mile square for a section.
Number of acres in this Section, according to the United States Survey 640



MONTGOMERY COUNTY, INDIANA, 1922

Assessor's Plat Book for _____

Township, No. _____

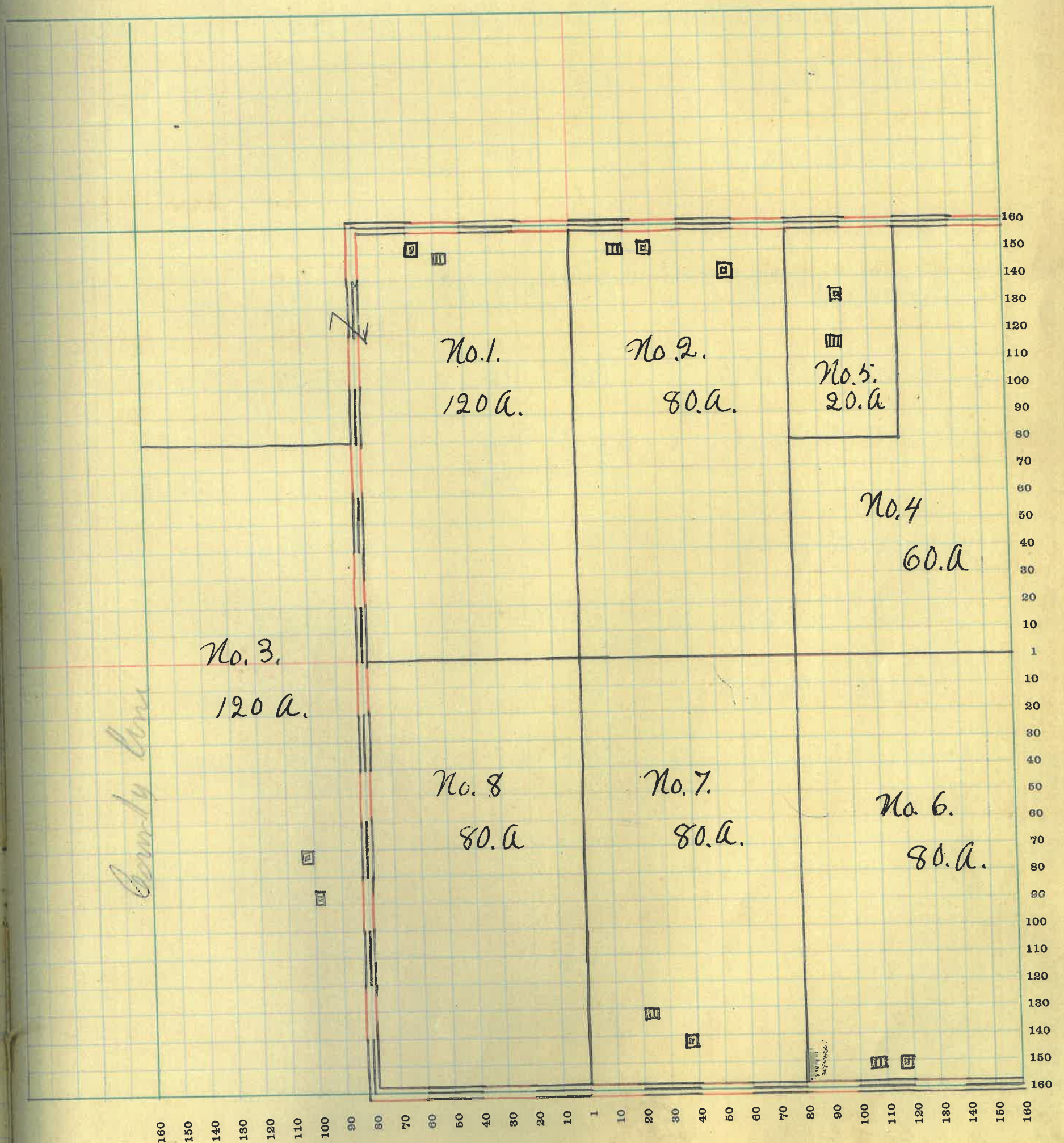
F. R. WOODBURN PRINTING CO. TERRE HAUTE, IND.

	NAMES OF OWNERS	Number of Plat	DESCRIPTION	Section	Township	Range	Acres	Hundredths	Value of Lands	Value of Improvements	Value of Lands and Improvements
120	Beam J. Y.	1	Pt W ²	84	19	6	120		14400	800	15200
105	Macy William H.	2	W ² NE ⁴	"	"	"	80		8400	700	9100
115	Stanfield Wm V.	3	Pt W ² W ²	"	"	"	120		13800	1600	15400
110	Bantz Oliver J.	4	Pt E ² NE ⁴	"	"	"	60		6600		6600
105 100	Galloway N. J. & H. B.	5	Pt E ² NE ⁴	"	"	"	20		2000	1800	3800
135 90	Huckery E. F. & M. E.	6	E ² SE ⁴	"	"	"	80		7600	1600	9200
100 45	Hill Wheeler O	7	W ² SE ⁴	"	"	"	80		6800	1200	8000
90	Work Kalinoda	8	E ² SW ⁴	"	"	"	80		7600	1400	9000

SECTION No. 34

Congressional Township No. 19, R 6

SCALE—Forty rods to an inch, or ten rods to a space, Congress Land, which is one mile square for a section.
Number of acres in this Section, according to the United States Survey 640.



MONTGOMERY COUNTY, INDIANA, 1922

Assessor's Plat Book for _____

Township, No. _____

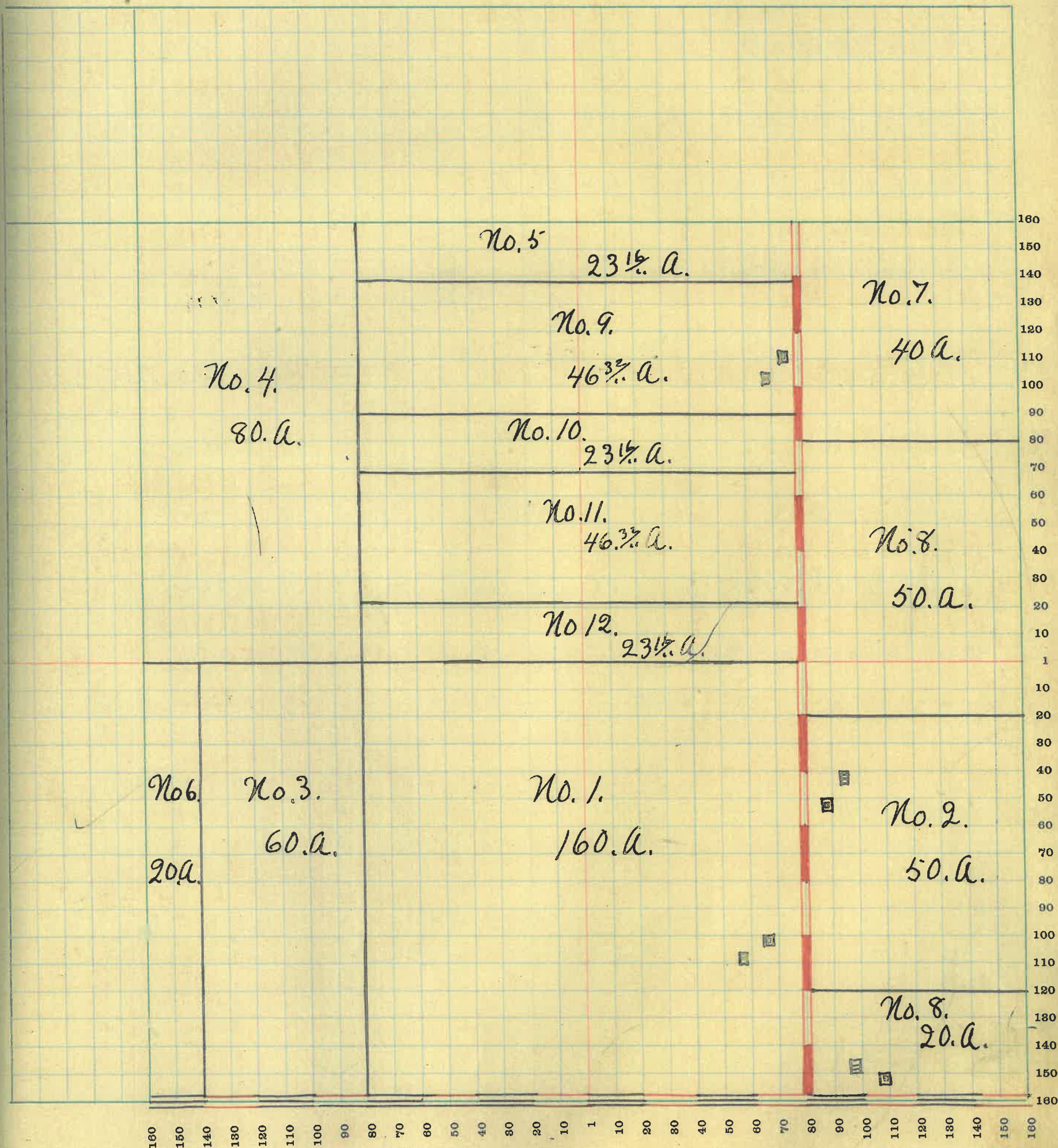
T. R. WOODBURN PRINTING CO. TERRE HAUTE, IND.

NAMES OF OWNERS		Number of Plat	DESCRIPTION	Section	Township	Range	Acres	Hundredths	Value of Lands	Value of Improvements	Value of Lands and Improvements
110	Foley Andrew	1	E ² S W ⁴	35	19	6	80	}	17600	1300	18900
	" "	"	W ² S E ⁴	"	"	"	80				
90	Fruits Daisy & W. K.	2	Pt E ² S E ⁴	"	"	"	50	4500	500	5000	
+ 80	Huckery Fred K.	3	Pt W ² S W ⁴	"	"	"	60	4800		4800	
110	Bantz Oliver J.	4	W ² N W ⁴	"	"	"	80	8800		8800	
90	Hendricks John W.	5	Pt N ²	"	"	"	23 16	2070		2070	
95	Huckery L. F. & M. E.	6	Pt W ² S W ⁴	"	"	"	20	1900		1900	
110	Fruits Walter & F. E.	7	N E ⁴ N E ⁴	"	"	"	40	4400		4400	
95	Singer Melissa	8	Pt E ² N E ⁴	"	"	"	50	4250		4250	
+ 90	" M. J.	"	S ² S E ⁴ S E ⁴	"	"	"	20	1800	1600	3400	
90	Hendricks George	9	Pt N ²	"	"	"	46 82	4140	500	4640	
90	Straub Florence	10	Pt N ²	"	"	"	23 16	2070		2070	
100	Thompson Mary E.	11	Pt N ²	"	"	"	46 32	4600		4600	
90	Hendricks Alphonso	12	Pt N ²	"	"	"	23 16	2070		2070	

SECTION No. 35.

Congressional Township No. 19, R 6

SCALE—Forty rods to an inch, or ten rods to a space, Congress Land, which is one mile square for a section.
Number of acres in this Section, according to the United States Survey 642 1/2.



MONTGOMERY COUNTY, INDIANA, 1922

Assessor's Plat Book for _____

Township, No. _____

T. R. WOODBURN PRINTING CO. TERRE HAUTE, IND.

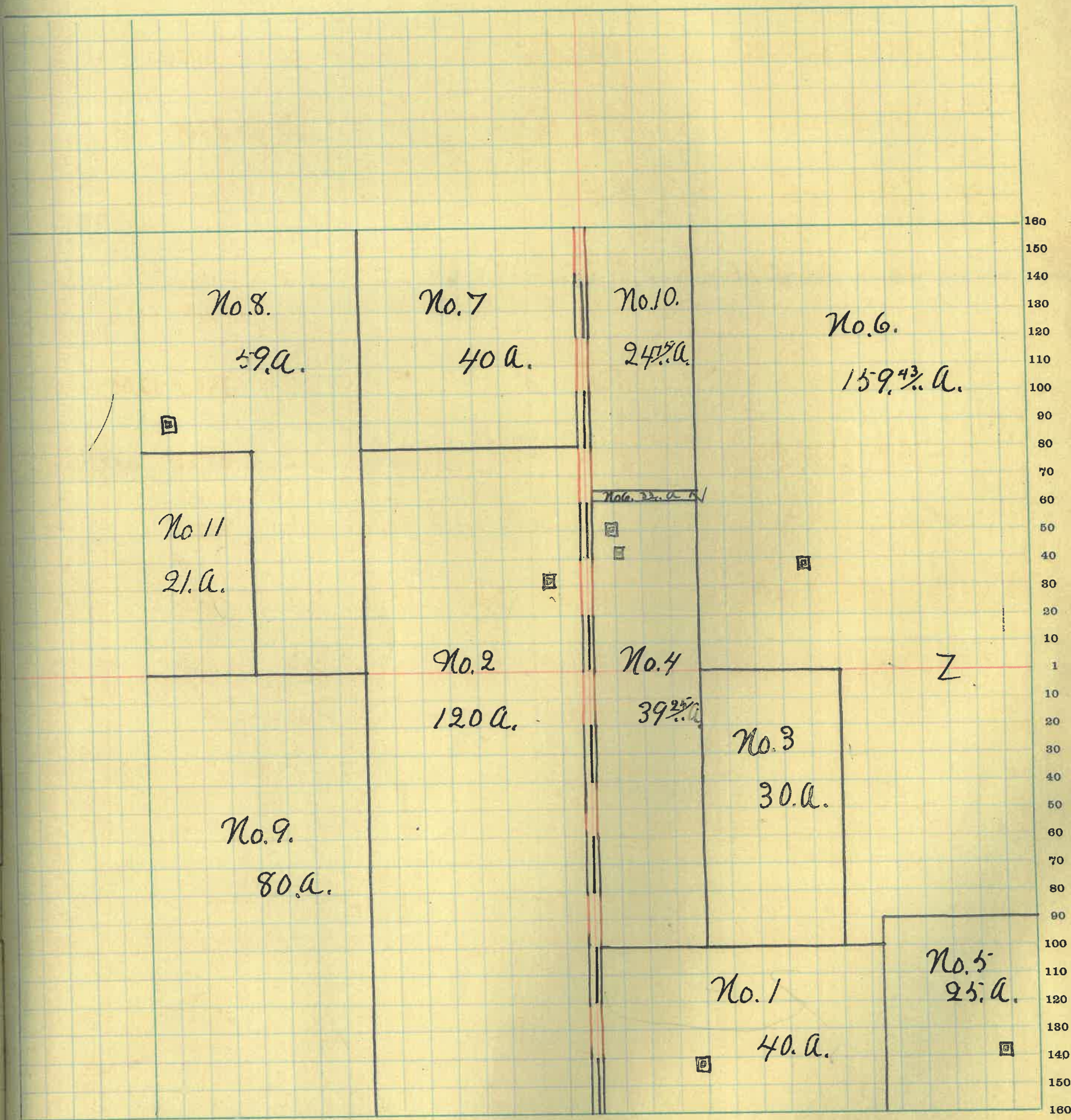
	NAMES OF OWNERS	Number of Plat	DESCRIPTION	Section	Township	Range	Acres	Hundredths	Value of Lands	Value of Improvements	Value of Lands and Improvements
20	Layman John B	1	Pt S ² SE ⁴	36	19	G	40		3600	600	4200
45	Little Guy	2	Pt E ² W ²	"	"	"	120		10200	1200	11400
100	Mullen Sarepta E.	3	Pt SE ⁴	"	"	"	30		3000		3000
95	Fruits Jerusha A	4	Pt E ²	"	"	"	39	25	3705	600	4305
100	Hunter Isiah & B. F. Vaughn	5	Pt E ² SE ⁴	"	"	"	25		2500	800	3300
" 110	Mullen Sarepta E.	6	Pt E ²	"	"	"	159	43	17490	1000	18490
"	" " "	"	Pt W ² NE ⁴	"	"	"	33				
" 95	Nixon Samuel & M. B.	7	NE ⁴ NW ⁴	"	"	"	40		3800	1200	5000
* 110	Burris Rhoda	8	Pt NW ⁴	"	"	"	59		6500		6500
90	Singer M. & J.	9	W ² SW ⁴	"	"	"	80		7200		7200
110	Schenck Oliver	10	Pt W ² NE ⁴	"	"	"	24	75	2640		2640
123	Fruits Walter & F. E.	11	W ² SW ⁴ NW ⁴	"	"	"	21		2600		2600

SECTION No. 36

Congressional Township No. 19., R 6.

SCALE—Forty rods to an inch, or ten rods to a space, Congress Land, which is one mile square for a section.
Number of acres in this Section, according to the United States Survey 638⁷/₁₆.

00
00
00
306-
00
490
00
00
00
00
00
00
00



160 150 140 130 120 110 100 90 80 70 60 50 40 30 20 10 1 10 20 30 40 50 60 70 80 90 100 110 120 130 140 150 160

