

PLAT BOOK

1925

—  
WAYNE TWP.



**Assessor's Plat Book**  
**Wayne Township**  
**Montgomery County,**  
**Indiana**

**1925**

---

Last Name	First Name	Page	Notes
Alford	Irwin S and C P	9, 10	
Ball	Elizabeth and W T	67, 68	
Ball	Floyd W	63, 64	
Banty	Oliver J	69, 70, 71, 72	
Bantz	Oliver J	69, 70	
Bard	A E	65, 66	
Barnell	D W and E M	63, 64	
Beam	J Y	69, 70	
Beck	Samuel and Jennie	27, 28	
Bennett	James and Rose	13, 14	
Bennett	Wm W	17, 18	
Biddle	A R and J M	3, 4	
Biddle	Calista	29, 28	
Biddle	Elmer and Lyda	28, 30	Waynetown
Biddle	John E	17, 18	
Biddle	John W	15, 16, 27, 28, 31, 32	
Biddle	Samuel T	15, 16, 17, 18	
Blackford	James and J	15, 16	
Blackford	James I	13, 14	
Blackford	Jas and J	3, 4	
Blackford	Walter	29, 28	Waynetown
Boarcker	Frank	65, 66	
Botts	Stephen A	35, 36, 37, 38	
Botts	Stephen and Gertrude	57, 58, 67, 68	
Bowlen	George	13, 14	
Brant	Mary	33, 34	
Brant	Mary J	35, 36, 61, 62	
Bratton	G W	37, 38, 39, 40	
Breaks	Alvin	19, 20, 31, 32	
Breaks	Calvin	33, 34	
Breaks	Caroline	39, 40, 49, 50, 61, 62	
Breaks	Walter L	39, 40	
Britton	Geo and Nancy	27, 28	
Brown	Wm and Carry	29, 28	Waynetown
Bruner	Joseph	5, 6	
Bruner	Joseph H	19, 20	
Brwong	J A and M E	55, 56	
Bunnell	J E and S E	28, 30	Waynetown
Bunnell	Jackson	5, 6	
Bunnell	Jackson	19, 20	
Burris	Ida	73, 74	
Byres	Harry C	53, 54	
Cavin	Clare B	27, 28	
Cavin	Cora	29, 28	Waynetown
Cedars	Edna	23, 24	
Ceders	Geo W and Emza	57, 58	
cemetery		8, 10, 18, 28, 32, 60, 66	
church		20, 60, 62	
Clarkson	Ida M	7, 8	
Clarkson	Walter S	7, 8	
Collings	D J	63, 64	
Conner	B G	23, 24, 25, 26	
Cooper	David	29, 28	Waynetown
Cooper	David F	61, 62	
Cooper	Harvy P	53, 54	
Courtney	Delmer	29, 28	Waynetown
Cowan	Ida E	17, 18	
Cox	Walter	25, 26	
Cramer	Harry and D	29, 28	Waynetown
Cummings	J W and Loyad	15, 16	
Dain	Clarra	28, 30	Waynetown
Davidson	Robert	9, 10	
Donaldson	James	35, 36	
Donaldson	James M	37, 38	
Donaldson	James M and L R	39, 40	
Doss	William R	25, 26	
Doss	Wm R	37, 38, 49, 50	
Duke	Eula	45, 46	
Dunn	Lafayette	19, 20, 31, 32	
Earl	Phebe and Sarah	29, 28	Waynetown
Edward	Maria E	39, 40	
Edwards	Mack and R N	51, 52	
English	Edith B and Harve	17, 18	
Fine	J G	19, 20, 31, 32	
Fine	John G	27, 28	
Fine	William	27, 28	
Fink	Isack	45, 46	
Foley	Andrew	71, 72	
Foley	Michael	11, 12	

Foley	Mikel E	1, 2	
Folick	Wm A	27, 28	
Folick	Wm and Carry	31, 32	
Foster	Montgomery	25, 26, 27, 28	
Fouts	Mary V	1, 2	
Fouts	Wm H	1, 2	
Fowler	W S and Elva	19, 20	
Francis	Savanah	21, 22	
Freeman	Anna A	41, 42, 59, 60	
Freeman	John C	59, 60	
Fruits	Daisy and D K	71, 72	
Fruits	Jarushia A	73, 74	
Fuller	Gilbert and L P	11, 12	
Galloway	N J and H B	55, 56	
Galloway	N J and H B	69, 70	
Garland	F F and Charles	27, 28	
Gravet		73, 74	
Gray	Abner K	65, 66	
Gray	Cooper	51, 52	
Gray	Cooper and Alice	53, 54	
Gray	Cora M	65, 66	
Gray	George B	59, 60	
Gray	James B	47, 48, 51, 52	
Gray	Wm D-	55, 56	
Gray	Wm S	53, 54	
Grenard	Arnel D	21, 22	
Grenard	Malinda	3, 4	
Grenard	Simeon M	21, 22	
Grenard	W and Alice	27, 28	
Grimes	Minnie A	67, 68	
Groves	A W	3, 4	
Haas	Ira E and R E	13, 14	
Hallett	E and M E	29, 28	
Hamilton	M M	27, 28, 31, 32	
Harland	Lilian	29, 28	Waynetown
Harlow	Francis M	35, 36	
Harlow	Mary J	61, 62, 63, 64	
Harpel	A D	63, 64	
Harpel	A D "etal"	63, 64	
Hartlep	Albert	47, 48, 53, 54	
Harvey	Frank W	45, 46	
Harvey	H L	45, 46	
Hashbarger	Isack	7, 8	
Hatt	Wm V	1, 2	
Hays	John R	13, 14	
Hays	Leonadas J	13, 14	
Heath	Howard and Eva	35, 36	
Heath	Wm D and S	41, 42	
Heer	Sarah Remly	43, 44	(Herr)
Hegbee	Fred	28, 30	Waynetown
Helmick	J J and J V	29, 28	
Helser	B F	13, 14	
Hendersn	Anora	31, 32	
Henderson	Anna Loida	9, 10	
Hendricks	George	71, 72	
Hendricks	John W	71, 72	
Herron	Shadrick	33, 34	
Hesler	B F	37, 38, 57, 58	
Higbee	Josie	29, 28	Waynetown
Hill	C O	69, 70	
Hoity	Charles B	63, 64	
Holman's additon		28	
Houlehan	Thos J	35, 36	
Huckery	C F and M E	69, 70, 71, 72	
Huckery	Fred K	71, 72	
Humphrey	Alford	9, 10, 15, 16	
Humphrey	Ross and Evie D	23, 24	
Hunter	Isah	63, 64, 73, 74	
Hutchison	Amy I	9, 10, 15, 16	
Hutchison	Geo and Eliza	1, 2	
Hutchison	Jessie	1, 2	
Hutchison	John G	1, 2	
Ingersoll	Alford E	45, 46	
Ingersoll	Hurley V	45, 46	
Inlow	Vadey	29, 28	Waynetown
Irons	Elmer A	7, 8	
Irwin	Don D	11, 12	
Johnston	John G	3, 4	
Jolly	Ova	29, 28	Waynetown
Jones	James	55, 56	
Jones	Sarah	33, 34	
Kemp	S E	3, 4, 5, 6	
Keys	Jason	47, 48	
Keys	Mary "etal"	53, 54	
Kline	J B and Mary	37, 38	
Kline	M F	25, 26	
Kline	Mahala	25, 26	
Kline	Mahaley	29, 28	Waynetown
Kline	Rice L	25, 26	
Kunkle	Adah	19, 20	



Kunkle	J A	5, 6	
Kunkle	J W	19, 20	
Kunkle	Nancy A	5, 6	
Laymon	John C	73, 74	
Lidister	Pearl	3, 4	
Little	Guy	73, 74	
Livengood	E E	29, 28	Waynetown
Livengood	Thos J	55, 56	
Livingood	Guy	55, 56	
Logan	Charles	33, 34	
Long	Alenze	27, 28	
Long	Ellen	28, 30	Waynetown
Lucus	Francis M	45, 46	
Luse	A M and M J	55, 56	
Luse	Amos , M and M J	45, 46	
Luzader	Harry C	55, 56	
Macy	William	69, 70	
McGaughey	Ethel	1, 2	
McKinley	J W	43, 44	
Merill	Maude E	35, 36	
Mermore	Daniel	17, 18	
Merrill	Mrs B F	21, 22	
Miller	C E	19, 20	
Miller	J G	7, 8	
Monroe	Rhoda A	35, 36, 37, 38	
Moore	Charles	28, 30	Waynetown
Moore	Denis C	71, 72	
Moore	Dennis	15, 16	
Moore	Dennis C	73, 74	
Moore	Edger and Kate	29, 28	Waynetown
Moore	John B and Nancy A	37, 38	
More	Wm A	9, 10	
Morison	Nellie	7, 8, 9, 10	
Morrell	John D	7, 8	
Mullen	Sarepta	63, 64, 73, 74	
Munns	J H and Ora M	27, 28, 47, 48, 49, 50	
Munns	Loyad H	29, 28	Waynetown
Muns	Annie	67, 68	
Muns	J H and Ora M	25, 26	
Murdock	Myron	29, 28	Waynetown
Murphy	David L	11, 12	
Myers	Noah R	23, 24	
Myre	David	31, 32	
Myre	David	45, 46	
Nain	W H	27, 28	
Newell	Clarenca	17, 18	
Nixon	Samuel	73, 74	
Osborn	O	27, 28	
Osborn	O L	29, 28	
Parish	M E and F	59, 60	
Parker	T A	29, 28	Waynetown
Patton	Alonzo V and H E	37, 38	
Perdue	Bettie	29, 28	Waynetown
Perdue	Bettie B	27, 28	
Perdue	Felix	27, 28	Waynetown
Petro	Elizabeth B	15, 16, 35, 36	
Petts	Glena E	57, 58	
Pierce	Virgil and Gertrude	27, 28	
Pierson	Andrew	3, 4	
Pooole	Dexter	45, 46	
Purce	John	21, 22	
Purce	Joseph M	21, 22	
Quick	James A	9, 10	
Quick	Mattie E	9, 10	
Quillen	Ethel S and C J	17, 18	
Quillen	Thomas A	13, 14	
Quillin	Edward S	17, 18	
Raymon	J F and Alliee	23, 24	
Reed	Alina B	37, 38	
Reed	Thomas J	37, 38	
Remley	Alice	65, 66	
Remley	Fred S	41, 42	
Remley	Harry C	59, 60	
Remley	Harry C	65, 66	
Remley	Ira C	41, 42	
Remley	James E	29, 28, 47, 48	
Remley	John and Etta	59, 60	
Remly	Fred S	43, 44	
Richardson	Thomas	29, 28	Waynetown
Rivers	James H and C M	27, 28	Waynetown
Rivers	Wm G and Rosalie	11, 12	
Rivers	Wm G and Rosalla	1, 2	
Robbert	L W	27, 28	Waynetown
Runyan	Edith V	23, 24, 27, 28	
Runyan	Nancy	21, 22	heirs
Runyan	Walter and Edith	27, 28	
Rusk	Clarence	5, 6	
Rusk	David and Edna	5, 6, 19, 20	
Rusk	Elizabeth	5, 6	
Rusk	Squire and Julia	3, 4	

Sanders	Charles D	17, 18	
Sayres	C Charles	29, 28	Waynetown
Sayres	Charles B	1, 2	
Sayres	Elston and C A	1, 2	
Sayrs	Catharine	3, 4	
Schenck	Edgar	57, 58	
Schenck	J O	61, 62, 63, 64	
Schenck	Oliver J	73, 74	
Schenk	Edger	43, 44	
Schenk	J O	27, 28	Waynetown
Schenk	Oliver	51, 52	
Schlosser	Joseph and F	27, 28	
Sennett	Clarence A and Blanche	21, 22	
Shanklin	Fred S	43, 44	
Shutte	Leona	13, 14	
Sicks	Austin	61, 62	
Simpson	Anna M	19, 20	
Simpson	George	29, 28	Waynetown
Singer	John	57, 58, 59, 60	
Singer	M and J	73, 74	
Singer	Malissa and M J	71, 72	
Small	Cas and Hazel	5, 6	
Small	Effie	47, 48	
Small	Sarah	31, 32	
Smith	Newton	19, 20	
Snoddy	Jessie D	39, 40, 41, 42	
Snooddy	Jessie D	35, 36	
Snyder	C A	63, 64	
Snyder	Myron B	28, 30	Waynetown
Stanfield	Wm V	69, 70	
Stanfield		13, 14	
Starnes	H I	31, 32, 45, 46	
Steele	F L	57, 58	
Stephens	Allen and Francis	28, 30	Waynetown
Stout	B F and E	59, 60	
Stout	Oscar	57, 58	
Straub	Florence	71, 72	
Swank	Dollie and C E	15, 16	
Swank	John W M	17, 18	
Swank	Mary E	17, 18	
Swank	Oscar W	11, 12	
Switzer	D and L and J	59, 60	
Switzer	Elizabeth A	59, 60	
Switzer	Harriet	61, 62	
Switzer	James E	63, 64, 65, 66	
Switzer	Wm	61, 62	
Thomas	James N	9, 10, 11, 12	
Thomas	Jas N	1, 2	
Thompsn	A T	25, 26	
Thompsn	D T	25, 26	
Thompson	A J	49, 50	
Thompson	J Walter	65, 66, 67, 68	
Thompson	John S	47, 48, 49, 50	
Thompson	Luella	49, 50	
Thompson	Mary E	71, 72	
Thompson	T C	65, 66	
Thompson	W F and M E	27, 28	Waynetown
Thompson	Wm F	49, 50	
Thomsa	James N	11, 12	
Titus	Rosa	27, 28	
Tremain	G E	57, 58	
Underwood	Edward	55, 56	
Underwood	Susan	55, 56	
Underwood	Susan E	53, 54	
Utterback	A J and M F	7, 8	
Utterback	J and C C	55, 56	
Utterback	John G	7, 8	
Utterback	John T and M P	7, 8	
Utterback	Mary F	7, 8	
Vaughn	B F	63, 64, 73, 74	
Walters	J	57, 58	
Warfield	G W	28, 30	Waynetown
Watson	Bessie	55, 56	
Waynetown State Bank		27, 28	
Westfall	C C	27, 28	
Westfall	C Charles	31, 32	
White	Mattie D	13, 14, 15, 16	
Wilkinson	A L	45, 46	
Wilkinson	Harriet	37, 38	
Williams	Louisa	47, 48, 53, 54, 55, 56	
Williams	Lucinda	45, 46	
Williams	W H and Nettie	57, 58	
Wilson	Annie	29, 28	Waynetown
Wilson	Minnie	29, 28	
Wood	Elizabeth	59, 60	
Work	Clayton and Ida Cavin	69, 70	
Zerface	Mary J	29, 28	Waynetown
Zerface	S A	27, 28	Waynetown
Zerface	Sarah A	28, 30	Waynetown
Zook	J F and L M	29, 28	Waynetown





WE FILE A SAMPLE LEAF  
GIVING FULL DESCRIPTION  
OF THIS

**BOOK**



WHEN IN THE MARKET  
FOR DUPLICATE  
ORDER BY  
**NUMBER**

**FORT WAYNE, IND.**



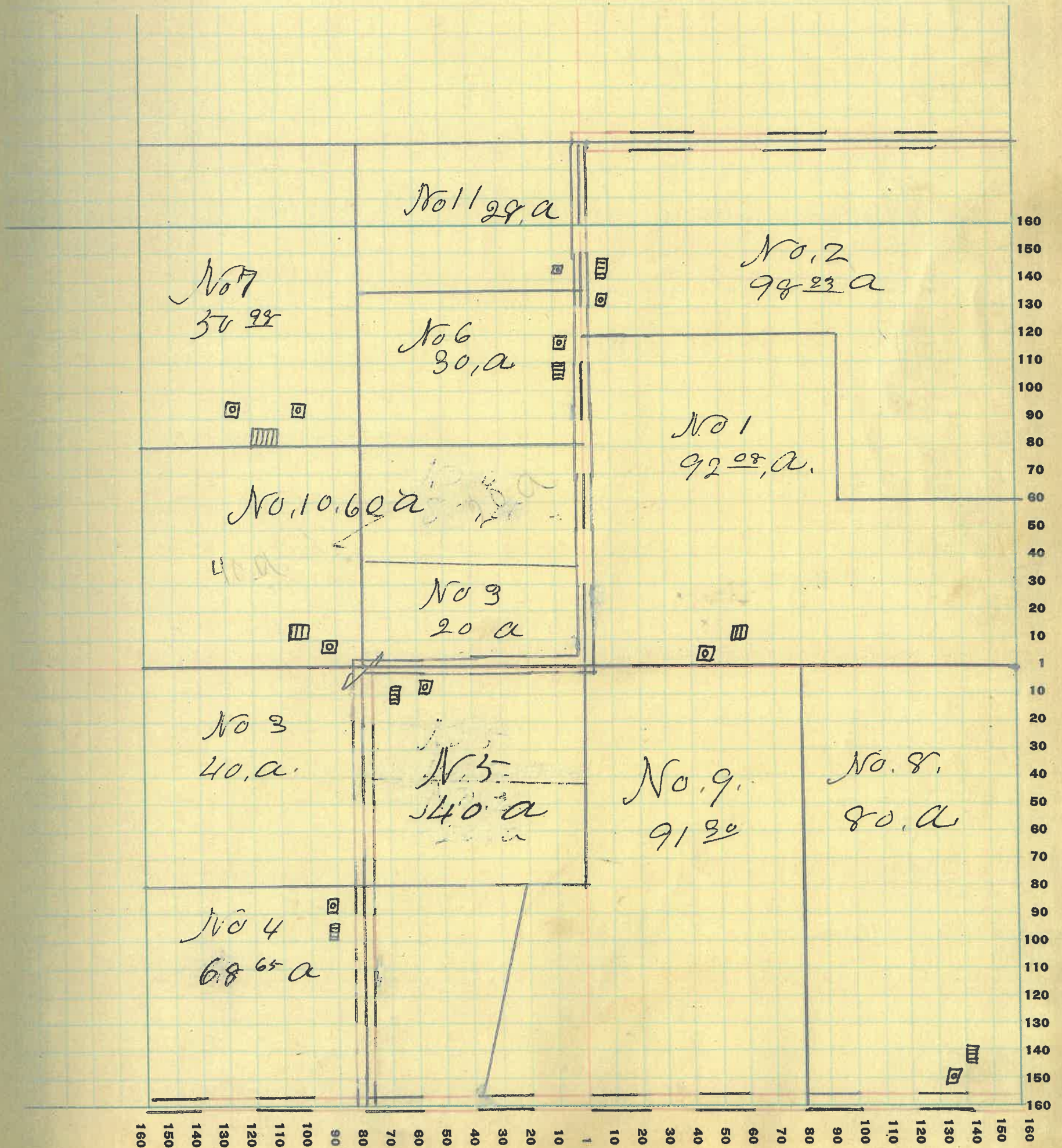




SECTION No. 1

Congressional Township No. 19, R. 6

SCALE: Forty rods to an inch, or ten rods to a space, Congress Land, which is one mile square for a section.  
Number of acres in this section, according to United States Survey, 699 <sup>28</sup>/<sub>11</sub>





Montgomery

COUNTY, INDIANA, 1925

Assessor's Plat-Book for Wayne

Township No.

FT. WAYNE FIG. CO. FT. WAYNE, IND.

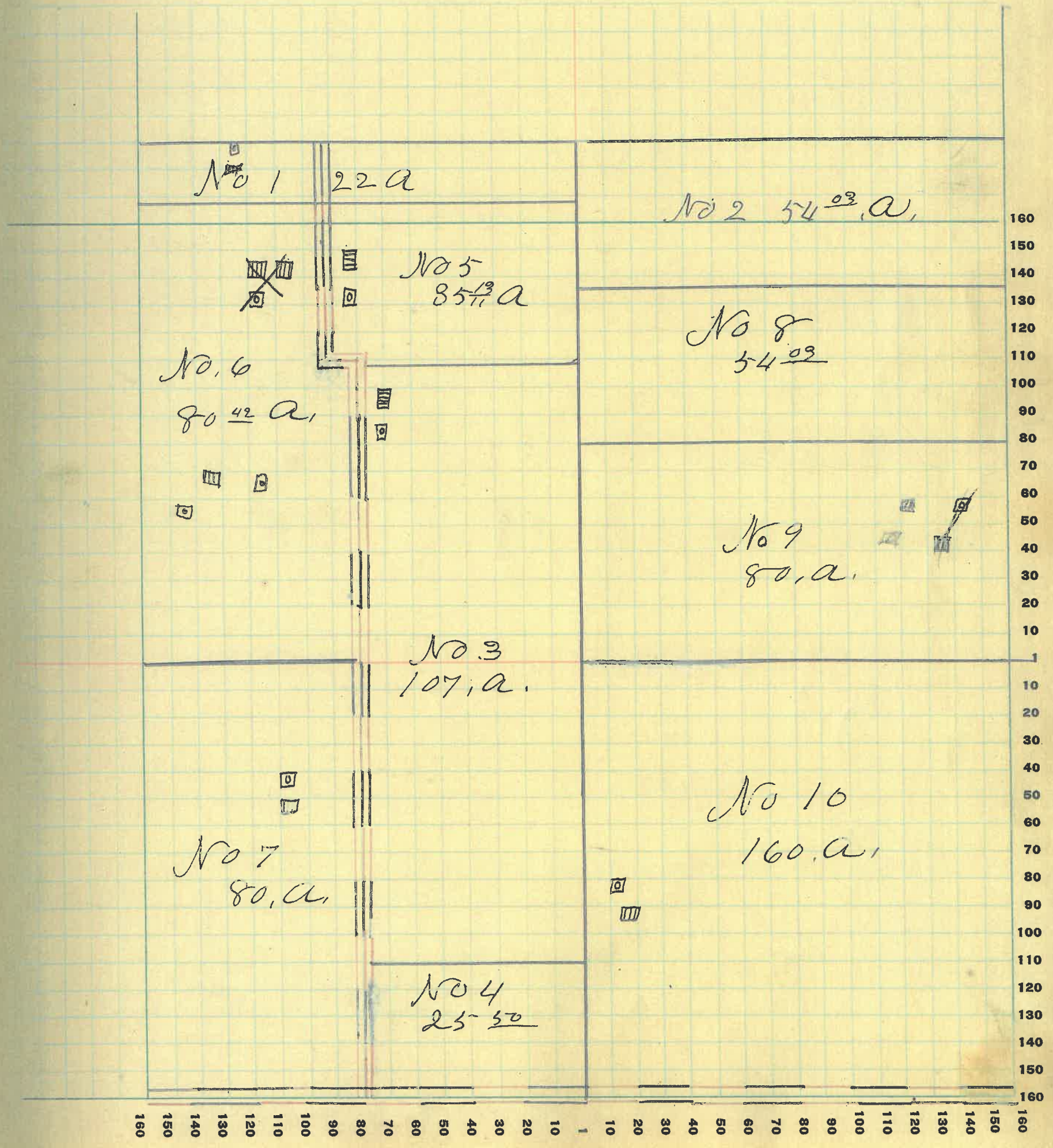
NAMES OF OWNERS	Number on Plat	DESCRIPTION	Section	Township	Range	Acres	Hundredths	Value of Lands	Value of Improvements	Value of Lands and Improvements
Blackford Jas + O	1	PT NW 4	2	19	6	22		2300	800	3100
Biddle A. R. + J. M.	2	PT NE 4	"	"	"	34	<sup>03</sup>	5500		5500
Groves A. W.	3	PT NE 4	"	"	"	107		11780	1400	13180
Grenard, Malinda	4	PT S <sup>2</sup> SW 4	"	"	"	25	<sup>50</sup>	2750		2750
Johnston, John	5	PT N <sup>2</sup> NW 4	"	"	"	35	<sup>12</sup>	3500	800	4300
Trempe S. E	6	W <sup>2</sup> NW 4	"	"	"	80	<sup>42</sup>	8400	3000	11400
Pirson Andrew	7	W <sup>2</sup> SW 4	"	"	"	90		8800	1000	9800
Leidister Pearl	8	PT NE 4	"	"	"	54	<sup>03</sup>	5400		5400
Sauris Catharine	9	S E <sup>2</sup> NE 4	"	"	"	90		8200	800	9000
Blank Squire + Julia	10	S E <sup>2</sup> NE 4	"	"	"	160		16800	600	17400



SECTION No. 2.

Congressional Township No. 19, R. 6

SCALE: Forty rods to an inch, or ten rods to a space, Congress Land, which is one mile square for a section.  
Number of acres in this section, according to United States Survey, 698  $\frac{11}{16}$





Montgomery

COUNTY, INDIANA, 1922

Assessor's Plat-Book for Wayne

Township No.

FT. WAYNE PTO. CO. FT. WAYNE, IND.

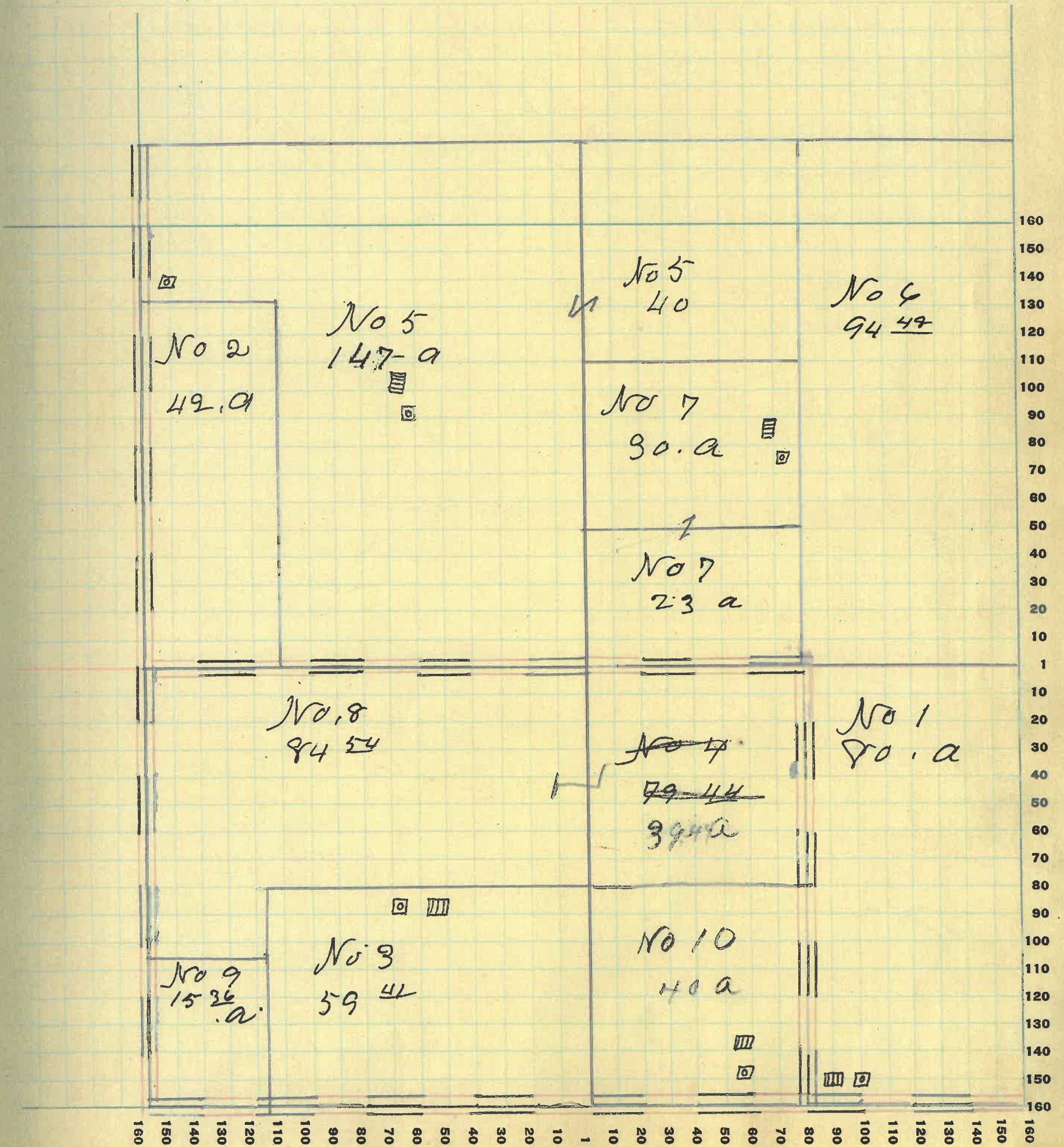
NAMES OF OWNERS	Number on Plat	DESCRIPTION	Section	Township	Range	Aeres	Hundredths	Value of Lands	Value of Improve-ments	Value of Lands and Improve-ments
Bunnell Jackson	1	E <sup>2</sup> S E <sup>4</sup>	3	19	6	80		8200	1200	9400
Funkle Nancy A.	2	PT W <sup>2</sup> NW <sup>4</sup>	"	"	"	42		4200		4200
Small Cas. + Hazel	3	PT SW <sup>4</sup>	"	"	"	59	42	4700	500	5200
Bruner Joseph	4	W <sup>2</sup> S E <sup>4</sup>	"	"	"	79	44	8000	900	8900
Funkle J. A.	5	PT NW <sup>4</sup>	"	"	"	107		18000	1000	19000
Kemp S. E.	6	E <sup>2</sup> NE <sup>4</sup>	"	"	"	94	45	10000		10000
Rusk Elizabeth	7	PT NE <sup>4</sup>	"	"	"	53		5200	600	5600
Bruner Joseph	8	PT SW <sup>4</sup>	"	"	"	84	32	8400	1000	9400
Rusk David + Edna	9	PT SW <sup>4</sup>	"	"	"	15	36	1700		1700
Rusk Clarence	10	SW <sup>4</sup> S E <sup>4</sup>	"	"	"	40				



SECTION No. 3.

Congressional Township No. 19, R. 6

SCALE: Forty rods to an inch, or ten rods to a space, Congress Land, which is one mile square for a section.  
Number of acres in this section, according to United States Survey, 693 - ~~29~~





Montgomery

COUNTY, INDIANA, 1925

Assessor's Plat-Book for Wayne

Township No.

FT. WAYNE PLS. CO. FT. WAYNE, IND.

NAMES OF OWNERS	Number on Plat	DESCRIPTION	Section	Township	Range	Acres	Hundredths	Value of Lands	Value of Improvements	Value of Lands and Improvements
Clarkson Ida M.	1	Pt S <sup>2</sup> S W <sup>4</sup>	4	19	5	97 <sup>25</sup>		10670	2000	12670
Morison Nellie	2	Pt N. W <sup>4</sup>	"	"	"	40		4200	1200	5400
Fushbarger, Isack	3	Pt N E <sup>4</sup>	"	"	"	38	62	3700	200	3900
" L. S. A.	4	Pt N E <sup>4</sup>	"	"	"	8	20	800		800
Utterback John G. + M. P.	5	Pt N <sup>2</sup>	"	"	"	102	66	11730		11730
Merrill John, D.	6	Pt N W <sup>4</sup>	"	"	"	77	62	7700	700	8400
Miller J. E.	7	Pt N. E <sup>4</sup>	"	"	"	65	01	6175	500	6675
Clarkson Walter, S.	8	S <sup>2</sup> S W <sup>4</sup>	"	"	"	80		8800	800	9600
<del>Utterback A. J. + M. J.</del>	<del>9</del>	<del>N<sup>2</sup> S E<sup>4</sup></del>	<del>"</del>	<del>"</del>	<del>"</del>	<del>80</del>		<del>8800</del>	<del>1600</del>	<del>10400</del>
<del>" " " " " "</del>	<del>"</del>	<del>Pt N W<sup>4</sup></del>	<del>"</del>	<del>"</del>	<del>"</del>	<del>40</del>		<del>4400</del>		<del>4400</del>
Irons Elmer, A.	10	S <sup>2</sup> S E <sup>4</sup>	"	"	"	80		8800	1600	10400
Utterback John	9	N <sup>2</sup> S E <sup>4</sup>	"	"	"	80				
Utterback Mary	11	Pt N N <sup>4</sup>	"	"	"	40				

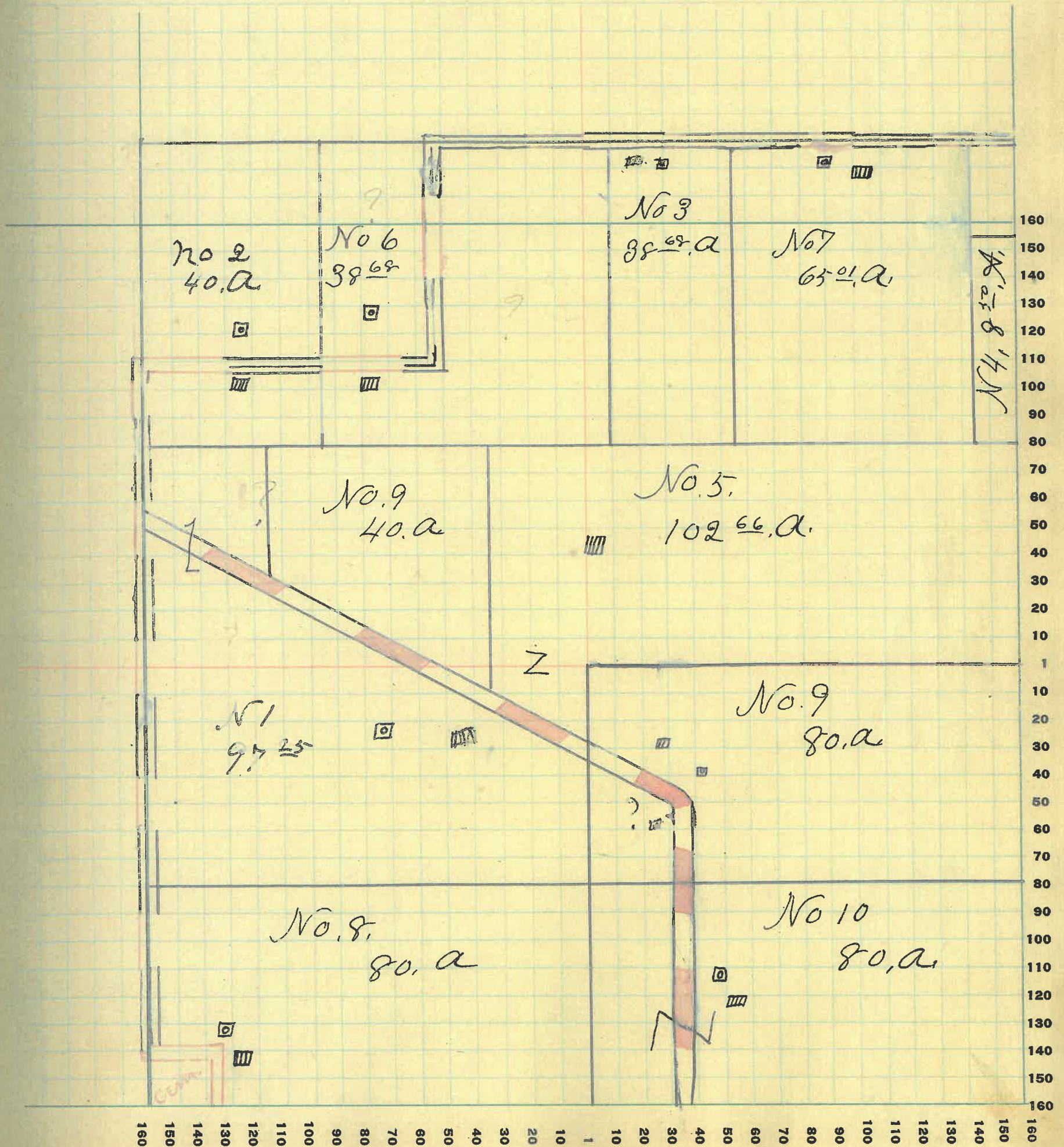


SECTION No. 4

Congressional Township No. 19, R. 5

SCALE: Forty rods to an inch, or ten rods to a space, Congress Land, which is one mile square for a section.

Number of acres in this section, according to United States Survey, 712  $\frac{72}{11}$





Montgomery

COUNTY, INDIANA, 1925

Assessor's Plat-Book for Wayne

Township No.

FT. WAYNE PLS. CO. FT. WAYNE, IND.

NAMES OF OWNERS	Number on Plat	DESCRIPTION	Section	Township	Range	Acres	Hundredths	Value of Lands	Value of Improvements	Value of Lands and Improvements
Hutchison, Amy, J.	1	Pt E <sup>2</sup> & W <sup>4</sup>	5	19	5	7	700			700
Alford Irwin, S. P.	2	Pt W <sup>2</sup>	"	"	"	66	7260			7260
" " " "	"	Pt W <sup>2</sup>	"	"	"	86	<sup>60</sup> 9460	1000		10460
More Wm, A.	3	Pt E <sup>2</sup>	"	"	"	112	<sup>25</sup> 12920	1700		14020
Quick James, A.	4	Pt W <sup>2</sup> NW <sup>4</sup>	"	"	"	80				
" " " "	"	Pt N <sup>2</sup> NW <sup>4</sup>	"	"	"	40	19200	2000		15200
" Matty, E.	5	Pt N.E. NW <sup>4</sup>	"	"	"	40	4400			4400
Humphrey, Alford.	6	Pt E <sup>2</sup> & W <sup>4</sup>	"	"	"	5	12350			550
Morison, Nellie.	7	Pt NE <sup>4</sup>	"	"	"	91	<sup>25</sup> 3125			3125
Thomas James, N.	8	SE <sup>4</sup>	"	"	"	60	17600	1100		18700
Henderson, Anna Lida.	9	Pt W <sup>2</sup> SE <sup>4</sup>	"	"	"	93	3500			3500
Davidson, Robert.	10	Pt NE <sup>4</sup>	"	"	"	55	<sup>25</sup> 5700	700		6400

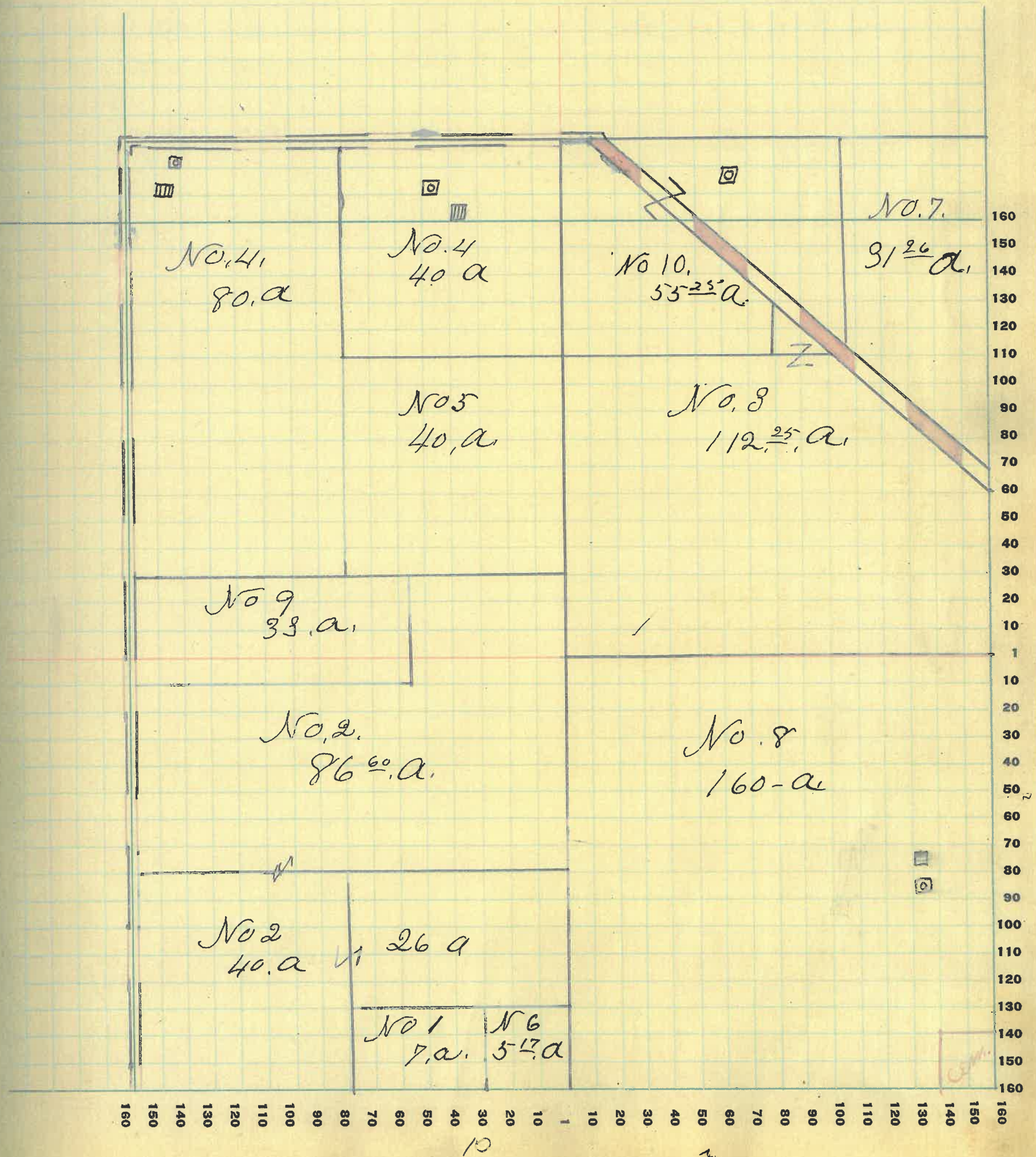


SECTION No. 5

Congressional Township No. 19, R. 5

SCALE: Forty rods to an inch, or ten rods to a space, Congress Land, which is one mile square for a section.

Number of acres in this section, according to United States Survey, 716<sup>63</sup>





Montgomery

COUNTY, INDIANA, 1925

Assessor's Plat-Book for

Wayne

Township No.

PT. WAYNE PLS. CO. PT. WAYNE, IND.

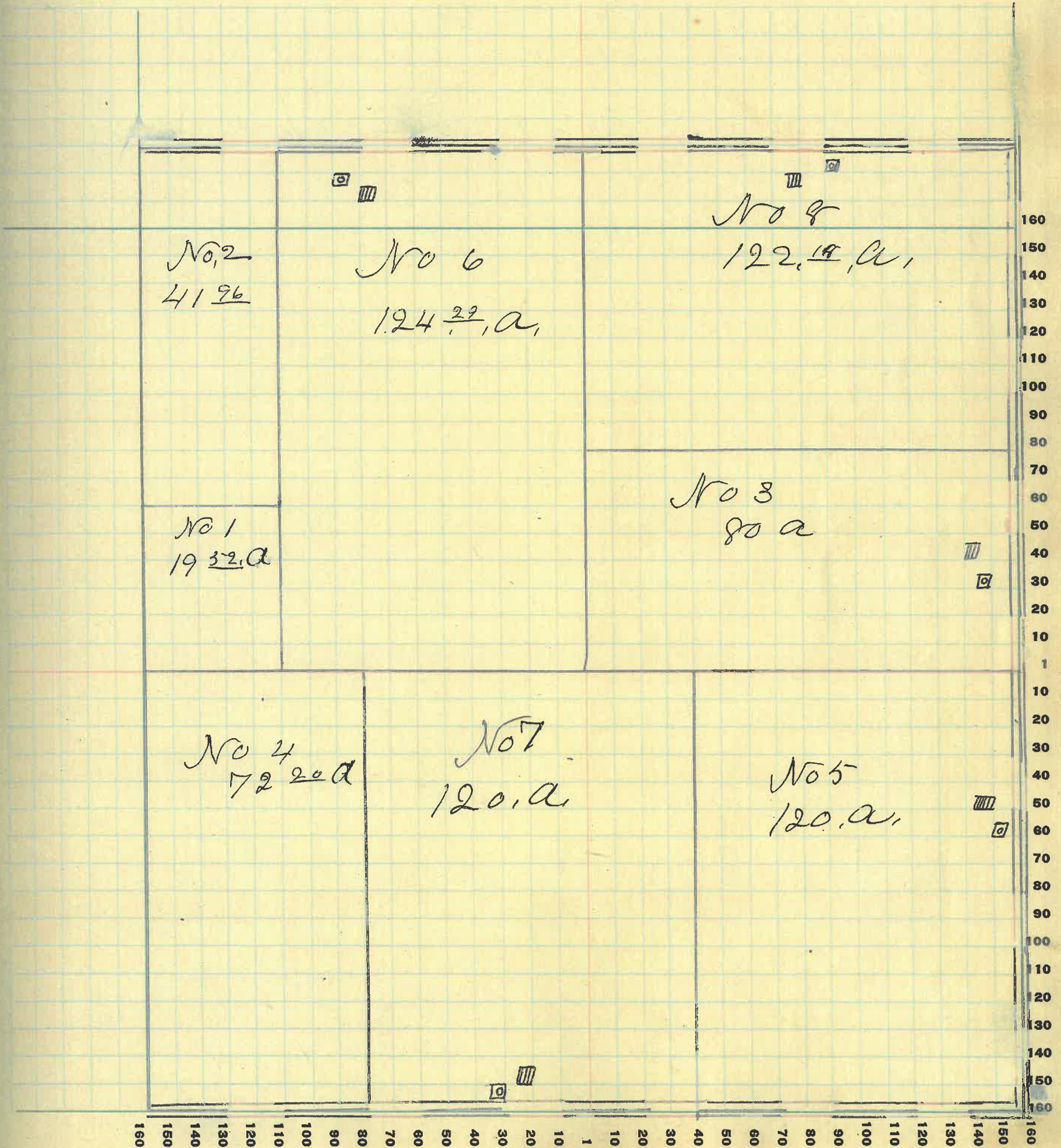
NAMES OF OWNERS	Number on Plat	DESCRIPTION	Section	Township	Range	Aeres	Hundredths	Value of Lands	Value of Improve-ments	Value of Lands and Improve-ments
Rivers W <sup>m</sup> . G. + Rosalie	1	Pt W <sup>2</sup> N. W. <sup>4</sup>	6	19	5	19	<sup>52</sup>	2050		2050
Foley Michael, E.	2	Pt W <sup>2</sup> N. W. <sup>4</sup>	"	"	"	41	<sup>96</sup>	4425		4425
Swank Oscar, W.	3	Pt S <sup>2</sup> N. E. <sup>4</sup>	"	"	"	80	<sup>50</sup>	8400	700	9100
Thomas, James, N.	4	Pt W <sup>2</sup> S. W. <sup>4</sup>	"	"	"	72	<sup>20</sup>	7700		7700
Murphy David, L.	5	Pt S. E. <sup>4</sup>	"	"	"	120		12960	1200	14160
Irwin, Don, D.	6	Pt N. W. <sup>4</sup>	"	"	"	124	<sup>29</sup>	13395	1000	14395
Thomas James, N.	7	Pt E <sup>2</sup> S. W. <sup>4</sup>	"	"	"					
" " " "	"	Pt W <sup>2</sup> S. E. <sup>4</sup>	"	"	"	120		13200	700	13900
Fuller Gilbert + L. P.	8	Pt N. E. <sup>4</sup>	"	"	"	122	<sup>15</sup>	13195	1200	14395



SECTION No. 6

Congressional Township No. 19, R. 5

SCALE: Forty rods to an inch, or ten rods to a space, Congress Land, which is one mile square for a section.  
Number of acres in this section, according to United States Survey, 700  $\frac{15}{100}$



12



Montgomery

COUNTY, INDIANA, 1925

Assessor's Plat-Book for Wayne

Township No.

FT. WAYNE PLS. CO. FT. WAYNE, IND.

NAMES OF OWNERS	Number on Plat	DESCRIPTION	Section	Township	Range	Acres	Hundredths	Value of Lands	Value of Improvements	Value of Lands and Improvements
Blackford, James, D.	1	PT E <sup>2</sup> NE <sup>4</sup>	7	19	5	25		2500	600	3100
Borulen George	2	PT N <sup>2</sup> NW <sup>4</sup>	"	"	"	70		6800	800	7600
Hays, John, R.	3	PT N <sup>2</sup> NW <sup>4</sup> NE <sup>4</sup>	"	"	"	87	<sup>50</sup>	8700	600	9300
Hadas, Ira, E + R. E.	4	PT W <sup>2</sup> SW <sup>4</sup>	"	"	"	13		1300	600	1900
Hays, Leonadas, J.	5	PT N <sup>2</sup> NE <sup>4</sup>	"	"	"	10				
" " "		PT S <sup>2</sup>	"	"	"	16				
" " "		PT W <sup>2</sup> SW <sup>4</sup>	"	"	"	33		5900	1000	6900
Hesler, B. F.	7	PT S <sup>2</sup>	"	"	"	15	<sup>25</sup>	16830	1200	18030
Shutt's Leona	8	PT W <sup>2</sup> SW <sup>4</sup>	"	"	"	12	<sup>75</sup>	1820	700	2020
Bennett James + Bou	9	PT E <sup>2</sup> E <sup>2</sup> NE <sup>4</sup>	"	"	"	15		1500	850	1950
Quillen Thomas, A.	10	PT S <sup>2</sup> NE <sup>4</sup>	"	"	"	100	<sup>54</sup>	11000	1200	12200
White Mattie, D.	11	E <sup>2</sup> S. E <sup>4</sup>	"	"	"	80		8800	1000	9800
Stanfield	8									

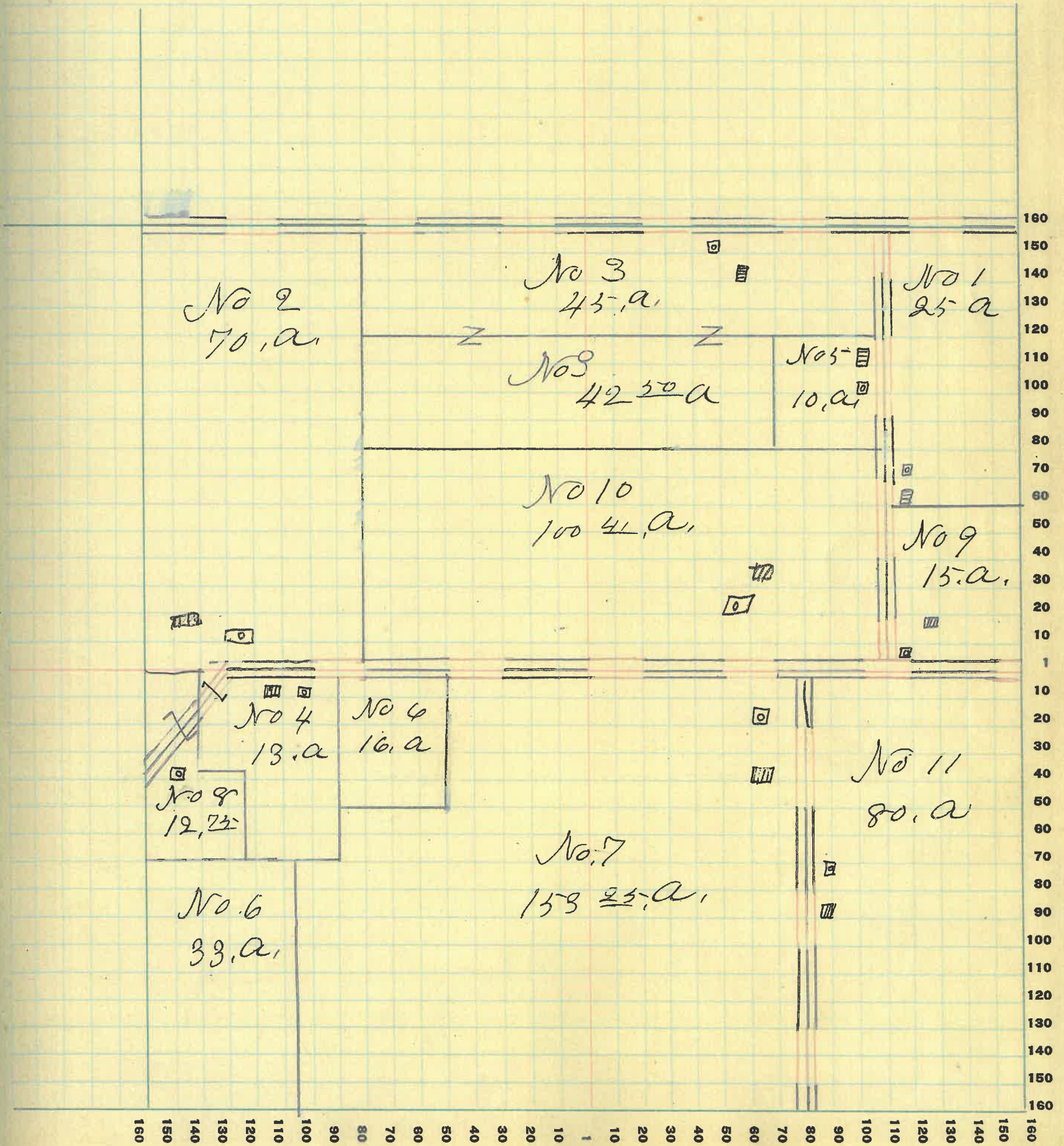


SECTION No. 7

Congressional Township No. 19, R. 5

SCALE: Forty rods to an inch, or ten rods to a space, Congress Land, which is one mile square for a section.

Number of acres in this section, according to United States Survey, 615 <sup>91</sup>/<sub>41</sub>





Montgomery

COUNTY, INDIANA, 1925

Assessor's Plat-Book for

Wayne

Township No.

FT. WAYNE P.T.B. CO. FT. WAYNE, IND.

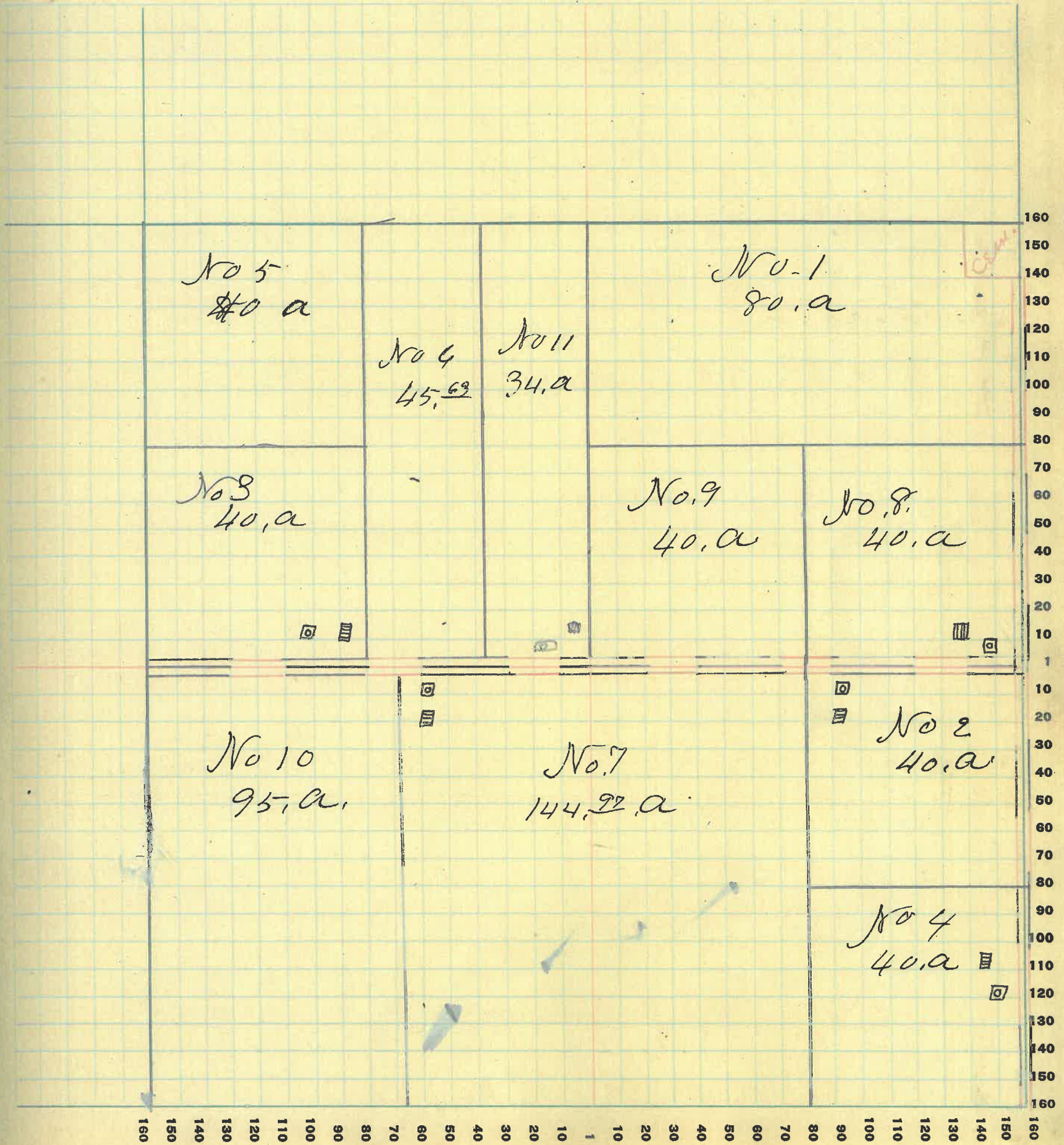
NAMES OF OWNERS	Number on Plat	DESCRIPTION	Section	Township	Range	Acres	Hundredths	Value of Lands	Value of Improvements	Value of Lands and Improvements
Biddell Samuel, J.	1	Pt NE 4	9	19	5	80				
" " "	2	SE 4 NE 4	"	"	"	40		13800	1000	14800
Burnings J.W. & Loyad	3	SW 2 NE 4	"	"	"	40		4000	600	4600
Biddell John, W.	4	Pt E 2 SE 4	"	"	"	40		4400	1000	5400
Blackford James, J.	5	NW 4 NE 4	"	"	"	40		4200		4200
Hutchinson, Amy, G.	6	Pt E 2 NW 4	"	"	"	45	63	4500		4500
Petro Elizabeth, B.	7	Pt E 2 SW 4	"	"	"	64	24			
" " "	"	Pt W 2 NE 4	"	"	"	80		15840	2000	17840
Swank, Dollie, & B. E.	8	SE 4 NE 4	"	"	"	40				
<del>" " "</del>	<del>9</del>	<del>Pt W 2 NE 4</del>	<del>"</del>	<del>"</del>	<del>"</del>	<del>40</del>		8800	800	9600
White, Matt, D.	10	Pt SW 4	"	"	"	95		10450		10450
Humphrey Alford	11	Pt E 2 NW 4	"	"	"	34		3570	1100	4670
Moore Dennis C.	9	Pt N 2 E 2	"	"	"	40				



SECTION No. 8

Congressional Township No. 19, R. 5

SCALE: Forty rods to an inch, or ten rods to a space, Congress Land, which is one mile square for a section.  
Number of acres in this section, according to United States Survey, 639.97





Montgomery

COUNTY, INDIANA, 1925

Assessor's Plat-Book for

Wayne

Township No.

PT. WAYNE TWP. CO. PT. WAYNE, IND.

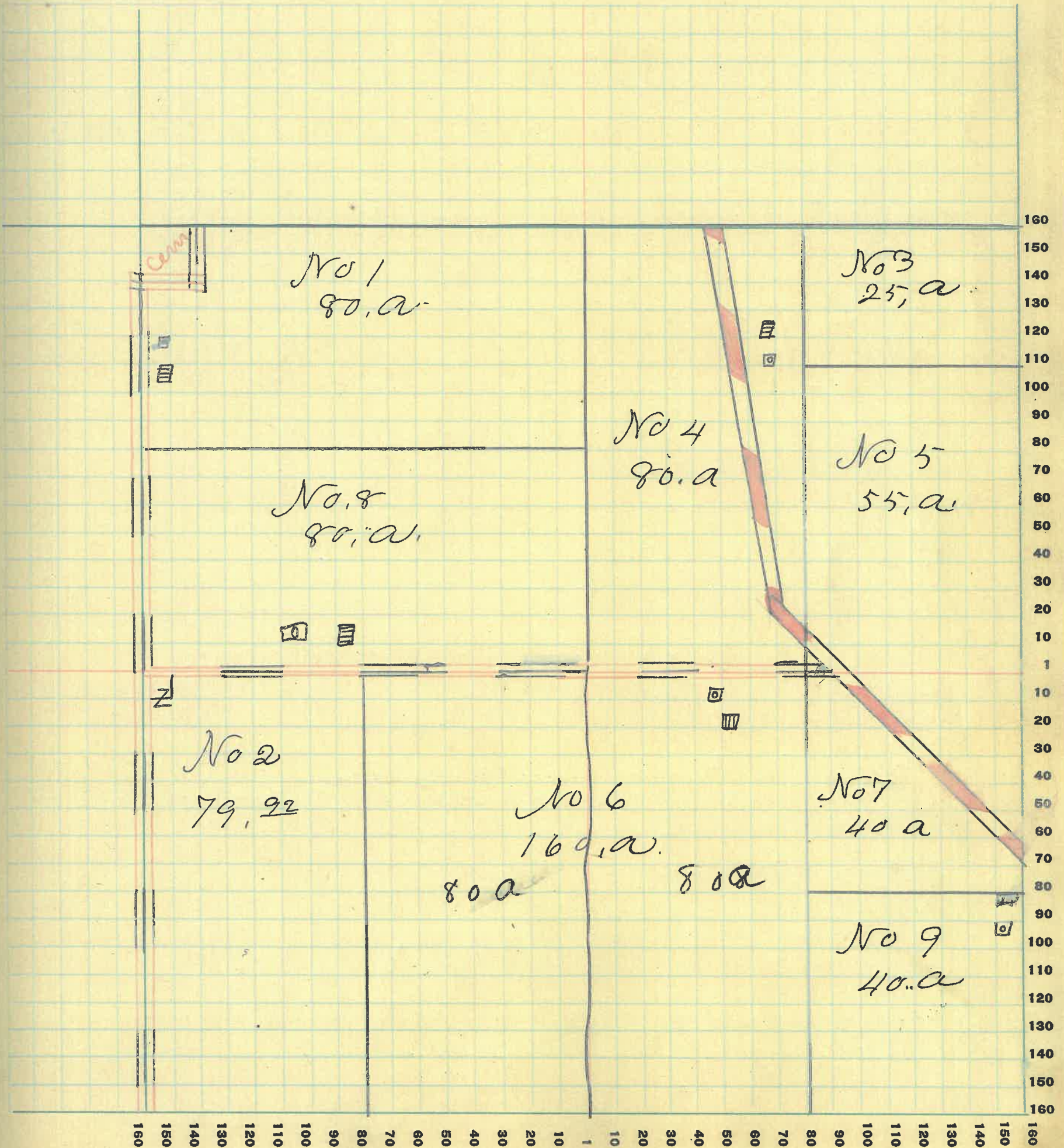
NAMES OF OWNERS	Number on Plat	DESCRIPTION	Section	Township	Range	Acres	Hundredths	Value of Lands	Value of Improvements	Value of Lands and Improvements
Biddle Samuel J.	1	Pt NW 4	9	19	5	80		9200	1000	10200
" John W.	2	Pt W 2 SW 4	"	"	"	79	22	8880		8880
" " "	"	Pt S 1/2 NW 4	"	"	"		50			
Bennett Wm W	3	Pt E 2 SW 4	"	"	"		25	2500		2500
Newell Clarence	4	W 2 NE 4	"	"	"	80		8000	1000	9000
<del>Mysmore Daniel</del>	<del>5</del>	<del>Pt NE 4</del>	<del>"</del>	<del>"</del>	<del>"</del>	<del>55</del>		<del>5800</del>	<del>800</del>	<del>6300</del>
<del>Swank John Wm.</del>	<del>6</del>	<del>W 2 SE 4</del>	<del>"</del>	<del>"</del>	<del>"</del>	<del>80</del>				
<del>" " "</del>	<del>"</del>	<del>E 2 SW 4</del>	<del>"</del>	<del>"</del>	<del>"</del>	<del>80</del>		17600	1000	18600
Dowan Ida E.	7	NE 2 SE 4	"	"	"	40		4000		4000
Quillen Ethel S. & C. J.	8	S 2 NW 4	"	"	"	80		8800	2300	11100
Sanders Charles D.	9	SE 2 SE 4	"	"	"	40		4200	500	4700
English Edith B & Home	5	Pt E 2 NE 4	"	"	"	55				
Swank Mary E	6	Pt S 2	"	"	"	80				
Quillen Edward S	6	Pt S 2	"	"	"	80				



SECTION No. 9

Congressional Township No. 19, R. 5

SCALE: Forty rods to an inch, or ten rods to a space, Congress Land, which is one mile square for a section.  
Number of acres in this section, according to United States Survey, 639<sup>92</sup>/<sub>11</sub>





WAYNE PLS. CO. FT. WAYNE, IND.

NAMES OF OWNERS	Number on Plat	DESCRIPTION	Section	Township	Range	Aeres	Hundredths	Value of Lands	Value of Improve-ments	Value of Lands and Improve-ments
<del>Bunnell Jackson</del>	<del>1</del>	<del>PT N<sup>2</sup> NW<sup>4</sup></del>	<del>10</del>	<del>19</del>	<del>6</del>	<del>15</del>				
<del>" "</del>	<del>"</del>	<del>PT S<sup>2</sup> NW<sup>4</sup></del>	<del>"</del>	<del>"</del>	<del>"</del>	<del>15</del>		3100		3100
Kunkle J. W.	2	N <sup>2</sup> S <sup>2</sup> E <sup>4</sup>	"	"	"	40		4200		4200
Kunkle Adah	3	N <sup>2</sup> E <sup>2</sup> N <sup>2</sup> E <sup>4</sup>	"	"	"	79	<sup>80</sup>	9000	900	8900
Fowler W. S. + Edna	4	N <sup>2</sup> S <sup>2</sup>	"	"	"	174	<sup>70</sup>			
" " " "	"	PT SW <sup>4</sup>	"	"	"	30				
" " " "	"	PT N <sup>2</sup>	"	"	"	45		2600	1800	27800
Smith Newton	5	PT NW <sup>4</sup> SW <sup>4</sup>	"	"	"	1		100.	150	150
Braks Alvin	6	PT S <sup>2</sup> E <sup>4</sup> S <sup>2</sup> E <sup>4</sup>	"	"	"	4		300		300
Miller C. E.	7	PT S <sup>2</sup> NW <sup>4</sup>	"	"	"	91	<sup>79</sup>	8000	1000	9000
Rusk David + Edna	8	PT W <sup>2</sup> NW <sup>4</sup>	"	"	"	43	<sup>63</sup>	4830		4830
" " " "	"	PT NW <sup>4</sup> NW <sup>4</sup>	"	"	"	15		1600		1600
" " " "	"	PT NW <sup>4</sup>	"	"	"	27		2870	1000	3870
Simpson Anna, M.	9	PT E <sup>2</sup> SW <sup>4</sup>	"	"	"	25	<sup>70</sup>	1800		1800
Fine J. G.	10	PT S <sup>2</sup> E <sup>4</sup> S <sup>2</sup> E <sup>4</sup>	"	"	"	36		3600		3600
Bumer Joseph H	1	PT NE <sup>2</sup> NW <sup>4</sup>	"	"	"	30				
Alvin Lafayette	6									

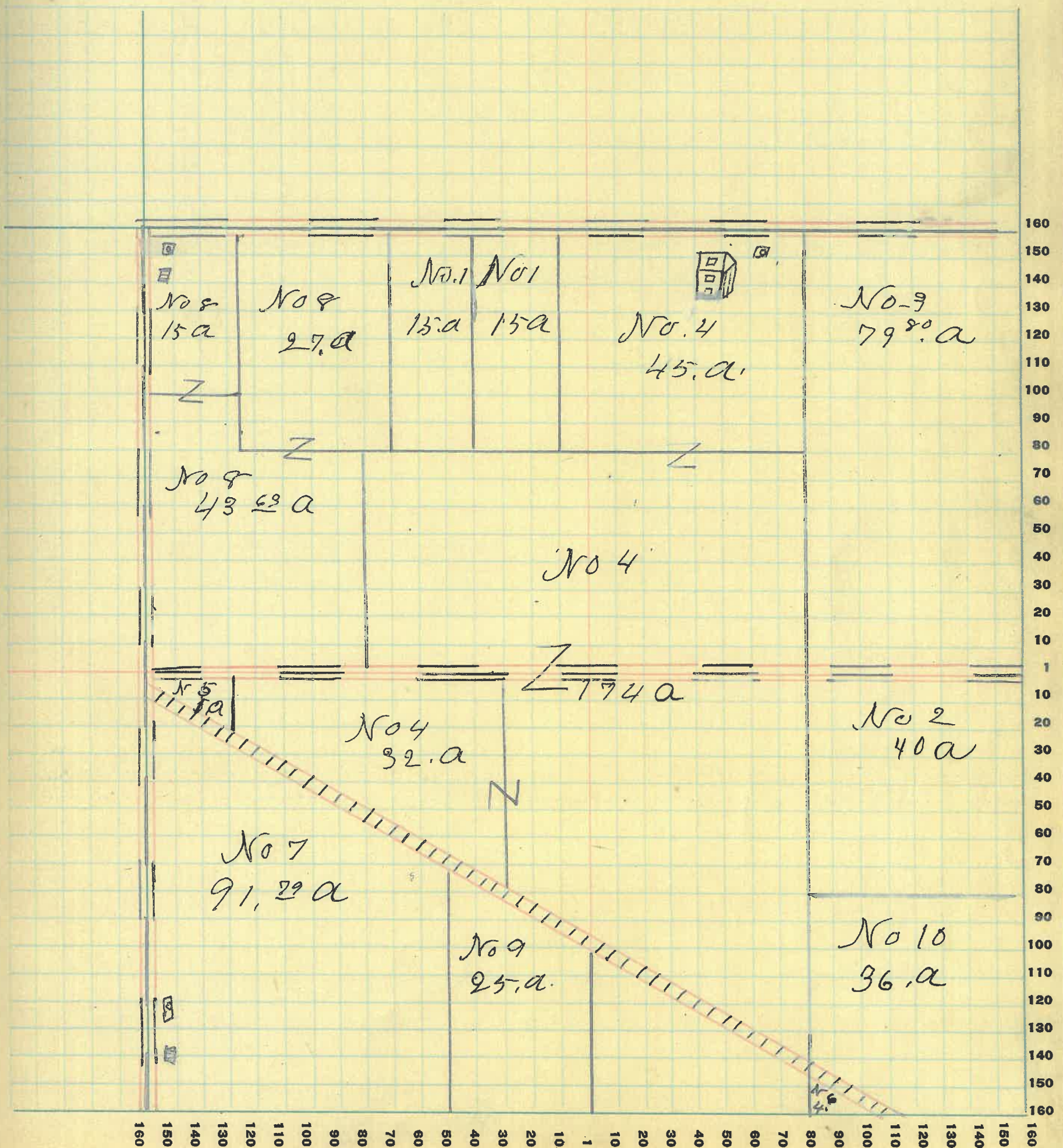


SECTION No. 10

Congressional Township No. 19, R. 6

SCALE: Forty rods to an inch, or ten rods to a space, Congress Land, which is one mile square for a section.  
Number of acres in this section, according to United States Survey, ~~644~~

644<sup>92</sup>/<sub>11</sub>





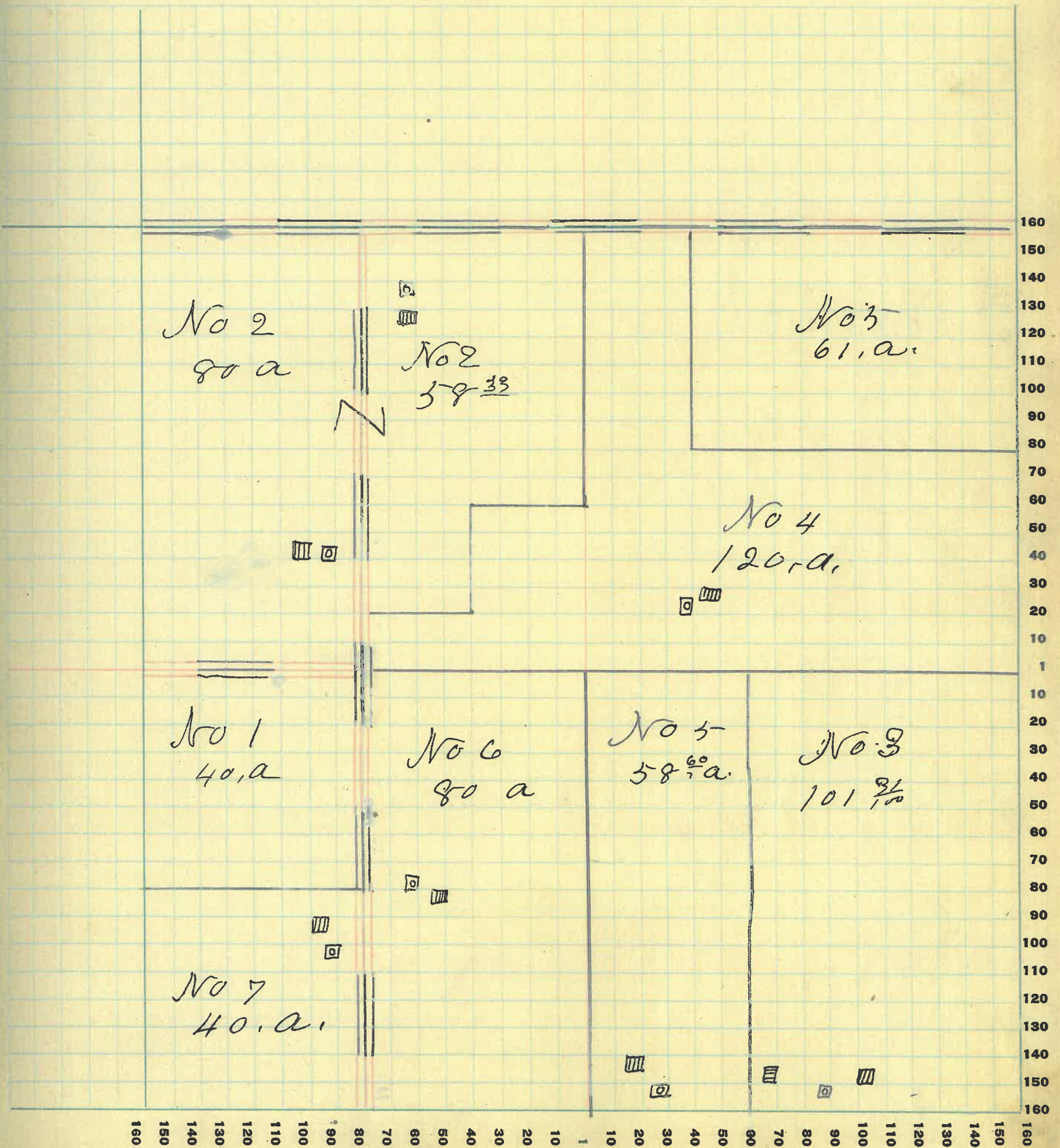
NAMES OF OWNERS	Number on Plat	DESCRIPTION	Section	Township	Range	Acres	Hundredths	Value of Lands	Value of Improvements	Value of Lands and Improvements
Gronard Arnold, D.	1	NW <sup>4</sup> SW <sup>4</sup>	11	19	6	40		4200		4200
" Simon, M.	2	NW <sup>4</sup> SW <sup>4</sup>	"	"	"	80				
" " "		PT E <sup>2</sup> NW <sup>4</sup>	"	"	"	58	33	14630	3000	17630
Merrill Mrs B, F.	3	PT E <sup>2</sup> SE <sup>4</sup>	"	"	"	101	31	11100	1400	12500
Purce Joseph, M.	4	W <sup>2</sup> NE <sup>4</sup>	"	"	"	19				
" " "	"	S <sup>2</sup> NE <sup>4</sup>	"	"	"	80				
" " "	"	PT SE <sup>4</sup> NE <sup>4</sup>	"	"	"	21		12600	900	13500
Purce John,	5	PT W <sup>2</sup> SE <sup>4</sup>	"	"	"	58	69			
" " "		PT N <sup>2</sup> NE <sup>4</sup>	"	"	"	61		12735	1200	13935
Punyan Nancy, Mrs	6	E <sup>2</sup> SW <sup>4</sup>	"	"	"	80		8400	900	9200
Francis Savannah	7	SW <sup>4</sup> SW <sup>4</sup>	"	"	"	40		4200	1200	5400
Sennett Clarence A & Blanche	7	SW <sup>4</sup> SW <sup>4</sup>	"	"	"	40				



SECTION No. 11

Congressional Township No: 19, R. 6

SCALE: Forty rods to an inch, or ten rods to a space, Congress Land, which is one mile square for a section.  
Number of acres in this section, according to United States Survey, 640  $\frac{108}{11}$





Montgomery

COUNTY, INDIANA, 1925

Assessor's Plat-Book for

Wayne

Township No.

PT. WAYNE P.T.B. CO. PT. WAYNE, IND.

NAMES OF OWNERS	Number on Plat	DESCRIPTION	Section	Township	Range	Acres	Hundredths	Value of Lands	Value of Improvements	Value of Lands and Improvements
Lidars Edna	1	Pt E <sup>2</sup> SW <sup>4</sup>	12	196	65					
"	"	Pt W <sup>2</sup> SE <sup>4</sup>	"	"	15			9400	800	9200
Donner B. G.	2	Pt SE <sup>4</sup>	"	"	40					
"	"	Pt E <sup>2</sup> SE <sup>4</sup>	"	"	58	<sup>25</sup>		10290	1000	11290
Raymond J. + Alta	3	E <sup>2</sup> NW <sup>4</sup>	"	"	80					
"	"	Pt SW <sup>4</sup>	"	"	15					
"	"	Pt N <sup>2</sup> SW <sup>4</sup>	"	"	80					
"	"	Pt E <sup>2</sup> NE <sup>4</sup>	"	"	28					
"	"	Pt N <sup>2</sup> SE <sup>4</sup>	"	"	24	<sup>75</sup>		24200	1400	25600
Ryan Edith V	4	Pt W <sup>2</sup> W <sup>2</sup>	"	"	160			16200	1600	17800
Hughes Roy + Ed.	5	Pt E <sup>2</sup> NE <sup>4</sup>	"	"	52					
"	"	Pt NE <sup>4</sup> SE <sup>4</sup>	"	"	13			6500	2500	9000
Myers Noah R	3	Pt. E <sup>2</sup>	"	"	119	<sup>25</sup>				
"	"	Pt. E <sup>2</sup> SW <sup>2</sup>	"	"	15					
"	"	E <sup>2</sup> NW <sup>4</sup>	"	"	80					
Humphreys Ross + Eric W.	5	Pt NE <sup>4</sup> NW <sup>4</sup>	"	"	37	50				

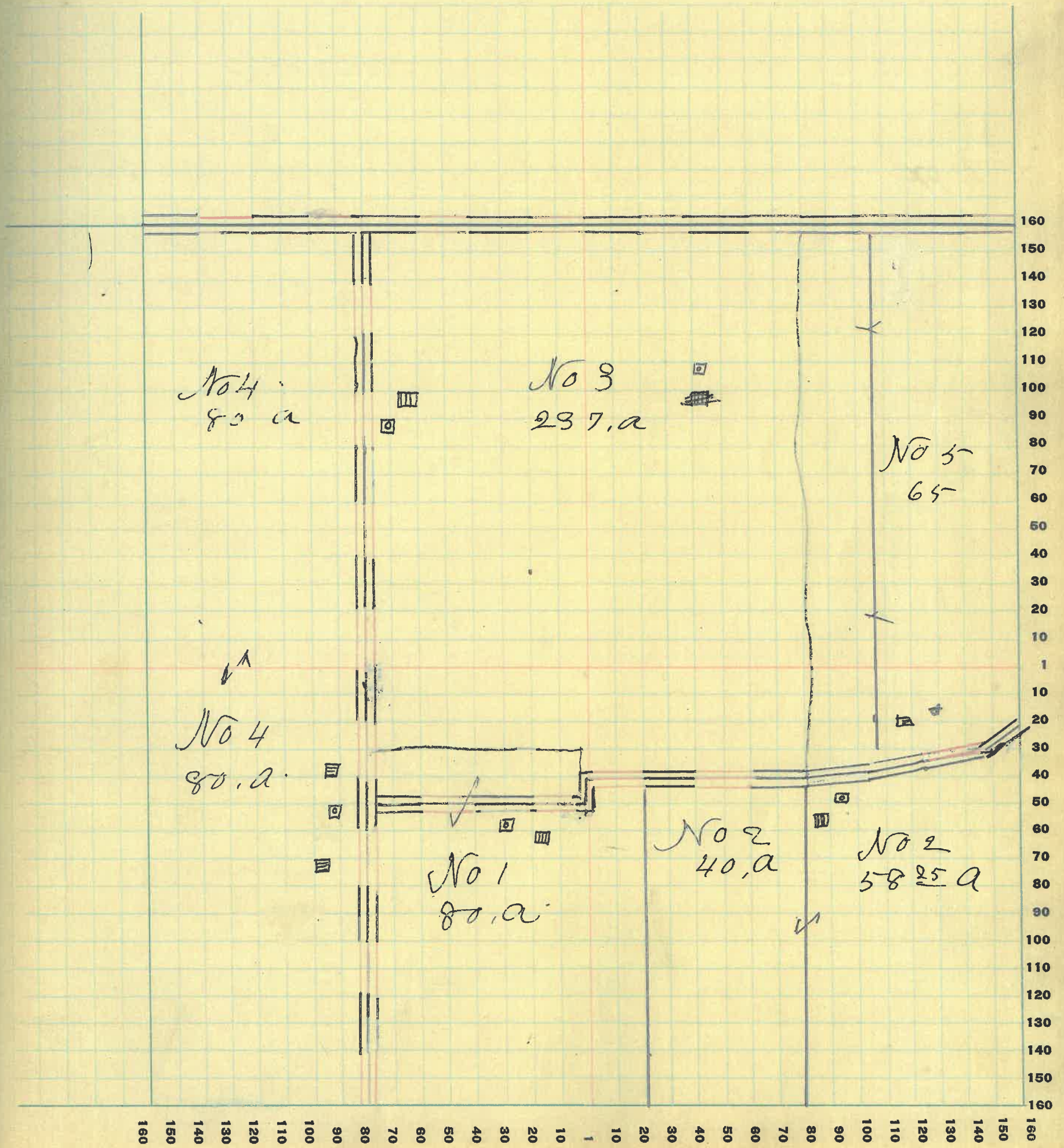


SECTION No. 12

Congressional Township No. 19, R. 6

SCALE: Forty rods to an inch, or ten rods to a space, Congress-Land, which is one mile square for a section.

Number of acres in this section, according to United States Survey, 641





PT. WAYNE PLO. CO. PT. WAYNE, IND.

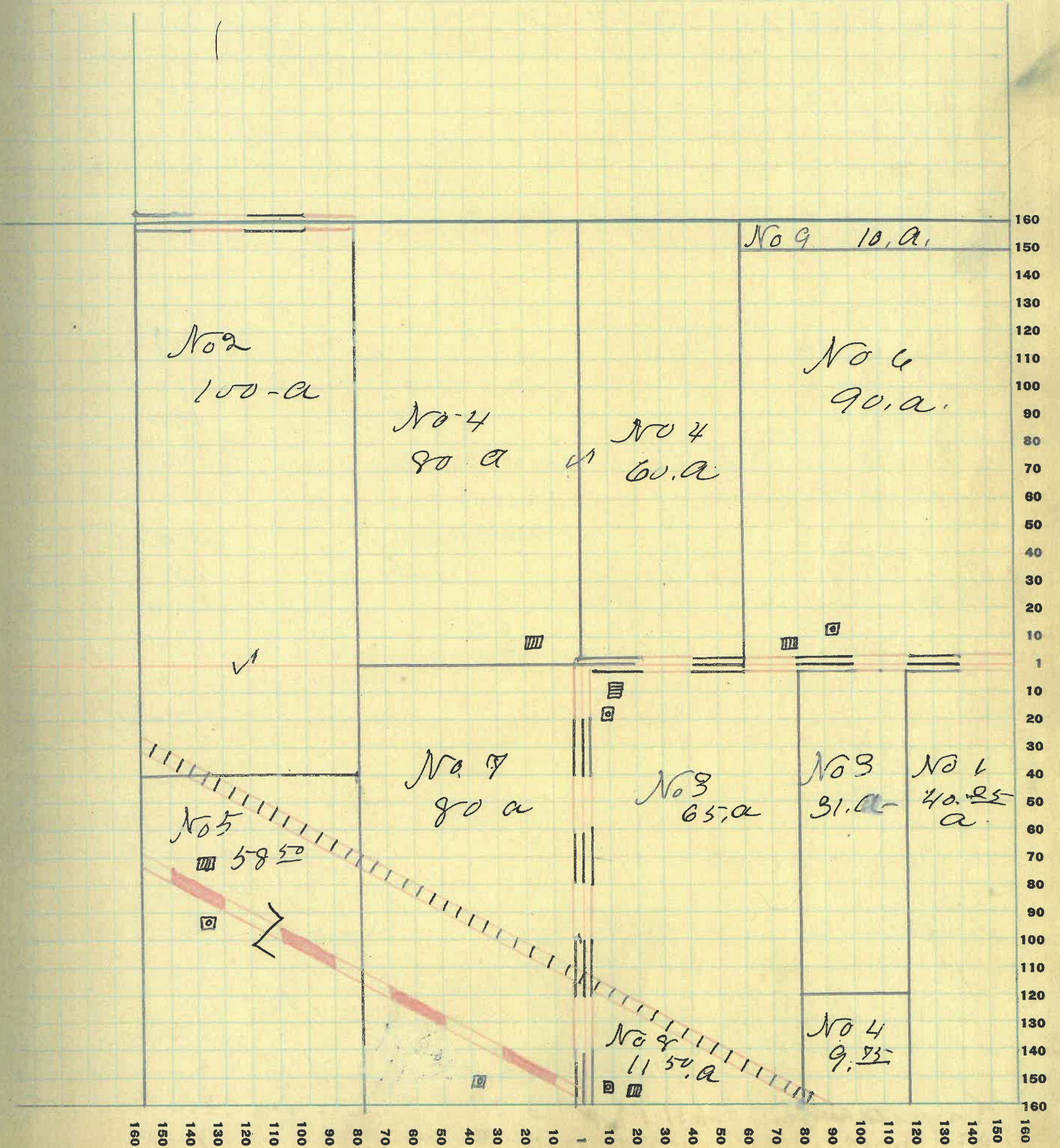
NAMES OF OWNERS	Number on Plat	DESCRIPTION	Section	Township	Range	Acres	Hundredths	Value of Lands	Value of Improvements	Value of Lands and Improvements
Doss William R	1	E <sup>2</sup> N <sup>2</sup> S <sup>2</sup> E <sup>4</sup>	13	19	6	40 <sup>25</sup>		4400		4400
Foster Montgomery	2	N <sup>2</sup> NW <sup>4</sup>	"	"	"	100		11500		11500
Kline Worth F.	3	Pt W <sup>2</sup> S <sup>2</sup> E <sup>4</sup>	"	"	"	65				
" Mehala "	"	Pt E <sup>2</sup> E <sup>2</sup> SW <sup>4</sup>	"	"	"	31		11000	800	11800
" Ruel L	4	Pt E <sup>2</sup> E <sup>2</sup> SW <sup>4</sup>	"	"	"	9 <sup>25</sup>				
" " "	"	E <sup>2</sup> NW <sup>4</sup>	"	"	"	80				
" " "	"	Pt W <sup>2</sup> NE <sup>4</sup>	"	"	"	60		16390		16390
Muns, J. H. & Ora, M	5	Pt W <sup>2</sup> SW <sup>4</sup>	"	"	"	58 <sup>50</sup>		5800	1000	6800
Cooper Walter	6	Pt NE <sup>4</sup>	"	"	"	90		9900	800	10700
Thompson D. J.	7	E <sup>2</sup> SW <sup>4</sup>	"	"	"	80		7600	500	8100
" A. J.	8	Pt SW <sup>4</sup> SE <sup>4</sup>	"	"	"	11 <sup>30</sup>		1265	900	2165
Conover B. G.	9	Pt NE <sup>4</sup>	"	"	"	10		900		900



SECTION No. 13.

Congressional Township No. 19, R. 6

SCALE: Forty rods to an inch, or ten rods to a space, Congress Land, which is one mile square for a section.  
Number of acres in this section, according to United States Survey, 636





FT. WAYNE REG. CO. FT. WAYNE, IND.

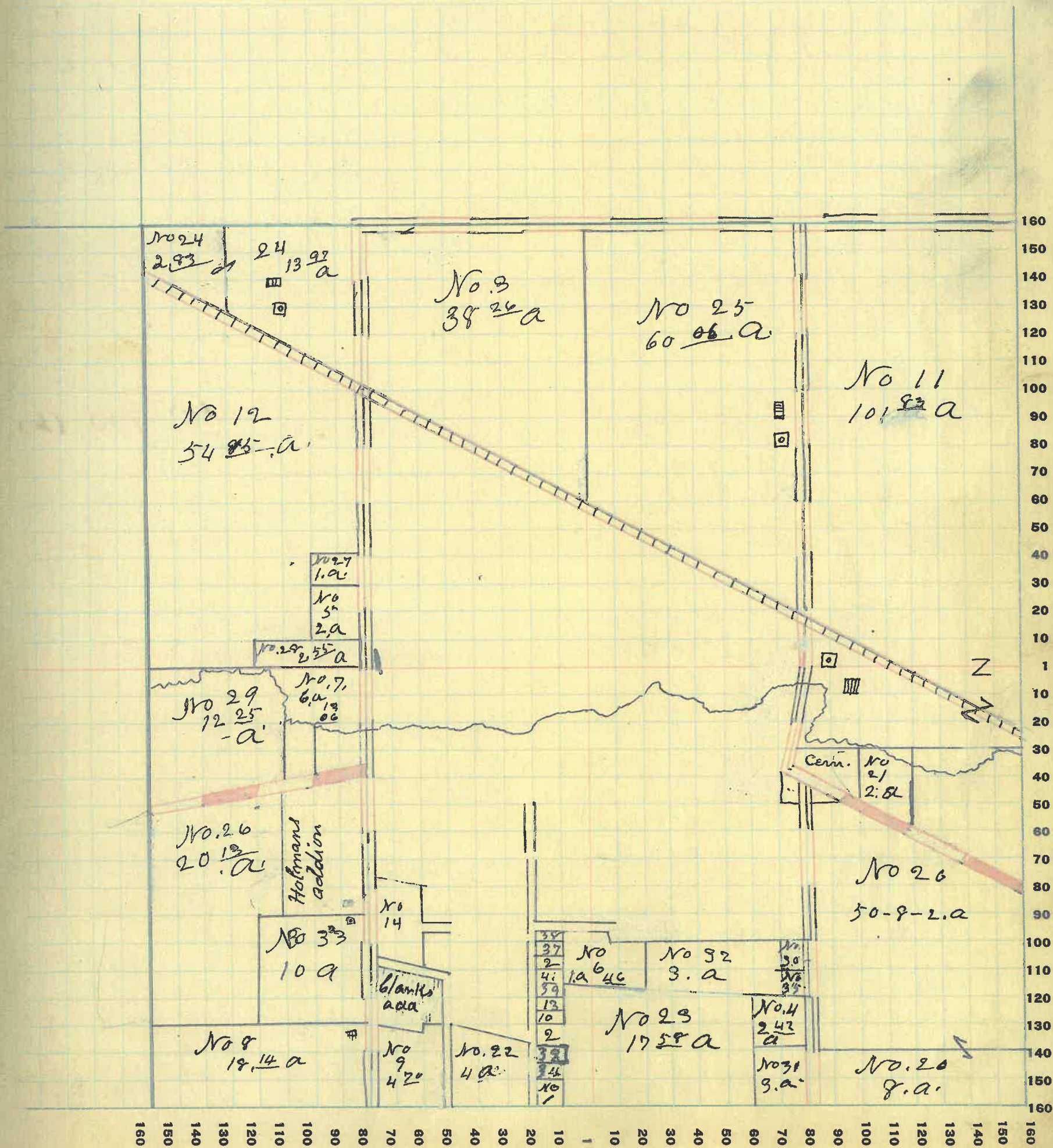
NAMES OF OWNERS	Number on Plat	DESCRIPTION	Section	Township	Range	Acres	Hundredths	Value of Lands	Value of Improvements	Value of Lands and Improvements
Britton, Geo + Norey	1	Pt S <sup>2</sup>	14	6		50	175	450	525	
Perdue Felix	2	Brants Nuis add	"	"	"		150		150	
" Lots 6 + 9 =	"	"	"	"	"		150		150	
Rumyan Edith &	3	Pt E <sup>2</sup> S E <sup>4</sup>	"	"	"	38	26	4370	4370	
<del>Long Alonzo</del>	<del>4</del>	<del>Pt W<sup>2</sup></del>	<del>"</del>	<del>"</del>	<del>"</del>	<del>2</del>	<del>42</del>	<del>400</del>	<del>400</del>	<del>800</del>
Earlana F. F. + Charles	5	Pt W <sup>2</sup> N W <sup>4</sup>	"	"	"	2		300	450	750
Garvin Clara B	6	Pt S E <sup>4</sup>	"	"	"	1	46	300		300
Beck, Samuel + Linnia	7	Pt S W <sup>4</sup>	"	"	"	6	13	800	900	1700
Folick Wm, A,	8	Pt S <sup>2</sup> S W <sup>4</sup> S W <sup>4</sup>	"	"	"	18	14	2500	400	2900
" " "	9	Pt S <sup>2</sup> S E <sup>4</sup> S W <sup>4</sup>	"	"	"	4	20	800		800
Pierce Virgil + Gertrude	10	Pt E <sup>2</sup> S W <sup>4</sup>	"	"	"		35	150	700	850
Foster Montgomery -	11	Pt E <sup>2</sup>	"	"	"	10	82	11600	2200	13800
Hamilton M. M.	12	Pt W <sup>2</sup> N W <sup>4</sup>	"	"	"	34	85	6200		6200
Fetus Rosa	13	Pt E <sup>2</sup> S W <sup>4</sup>	"	"	"		95	150	700	850
Rivers, James, H. + G. M.	14	blacks add. 1 to 23	"	"	"			1000	1500	2500
Burface, S. A.	15	" " 1 + 2 lots	"	"	"			150		150
Thompson W. F. + M. E.	16	" " Lots 3, 4, 3, 3, 35	"	"	"			200		200
Schank J. C.	17	" " Lots 6-7-8-9-10-11-12	"	"	"			400	600	1000
" " "	18	" " Lots 27, 28, 29, 30, 31, 32, 33	"	"	"			400		400
Robert L. W.	19	blacks add 13 to 26 lots	"	"	"			750		750
Muns J. H. + Ora, M.	20	Pt E <sup>2</sup> S E <sup>4</sup>	"	"	"	50		3000		3000
" " " "	"	Pt E <sup>2</sup> S E <sup>4</sup>	"	"	"	9		880		880
" " " "	21	Pt N W <sup>4</sup>	"	"	"	2		200		200
Bain W. H.	22	Pt E <sup>2</sup> S W <sup>4</sup>	"	"	"	4		1000	3000	4000
Perdue Betty B.	23	Pt S E <sup>4</sup>	"	"	"	17	58	2600		2600
June John E.	24	Pt W <sup>2</sup> N W <sup>4</sup>	"	"	"	2	83	330		330
" " " "	"	Pt W <sup>2</sup> N W <sup>4</sup>	"	"	"	13	97	1600	1200	2800
Rumyan Walter + Edith	25	Pt W <sup>2</sup> N E <sup>4</sup>	"	"	"	60	06	6900	2500	9400
Wittali C. C.	26	Pt W <sup>2</sup> S W <sup>4</sup>	"	"	"	20	12	2500		2500
Schlusser Joseph + F.	27	Pt W <sup>2</sup> N W <sup>4</sup>	"	"	"	1		150	700	850
Stone Mary S.	28	Pt W <sup>2</sup> W <sup>4</sup>	"	"	"	2	33	350		350
Biddle John W.	29	Pt W <sup>2</sup> S W <sup>4</sup>	"	"	"	12	25	1450	2000	3450
Greenard W. + Alice	30	Pt W <sup>2</sup> S E <sup>4</sup>	"	"	"		25	125	600	725
Osborn E. L.	31	Pt W <sup>2</sup> S E <sup>4</sup>	"	"	"			700	1000	1700
Waynetown State Bank	31	Pt W <sup>2</sup> S E <sup>4</sup>	"	"	"	13		750	800	1550
Wine William		lots 36-37-38-40 -39-41-42	"	"	"			400		400



SECTION No. 14

Congressional Township No. 19, R. 6

SCALE: Forty rods to an inch, or ten rods to a space, Congress Land, which is one mile square for a section.  
Number of acres in this section, according to United States Survey, 402 <sup>52</sup>/<sub>100</sub>





FT. WAYNE P.T.S. CO. FT. WAYNE, IND.

NAMES OF OWNERS	Number on Plat	DESCRIPTION	Section	Township	Range	Acres	Hundredths	Value of Lands	Value of Improvements	Value of Lands and Improvements
<del>Osborn O. L.</del>	<del>31</del>	<del>Pt W<sup>2</sup> S. E<sup>4</sup></del>	<del>4</del>	<del>19</del>	<del>6</del>	<del>3</del>	<del>750</del>	<del>300</del>	<del>1050</del>	
Wilson Minnie	32	Pt W <sup>2</sup> S. E <sup>4</sup>	"	"	"	3	600		600	
Hallett E. + M. E.	33	Pt W <sup>2</sup> S. E <sup>4</sup>	"	"	"	10	1300	1300	3000	
Helmick J. J. + J. E.	34	Pt S. E <sup>4</sup>	"	"	"		31	130	800	930
Bonny James, E.	35	Pt W <sup>2</sup> S. E <sup>4</sup>	"	"	"		50	125	600	725
Biddle Calista	36	Pt W <sup>2</sup> S. W <sup>1</sup> 4	"	"	"		52	125	400	525
Earl Phoebe + Sarah	37	Brants Hurs add	"	"	"		52	125	600	725
Inlow Vadey	38	" " "	"	"	"		52	100	300	400
Brown Wm + Barry	39	" " "	"	"	"		34	125	500	625
Perdue Betty	40	Brants Hurs add	"	"	"			125		125
Hurs Lura, Jr	41	" " "	"	"	"		32	135	500	635
Hone Mahaly	1	Holmans add	"	"	"			140		140
Livingson E. E.	2	" " "	"	"	"			140	900	1040
Polley Ora	3	" " "	"	"	"			140		
Harland Lillian	4	" " "	"	"	"			140		140
Courtney Delmer	5-18	" " "	"	"	"			140	900	1040
Simpson George +	6	" " "	"	"	"			140	400	540
" " " +	19	" " "	"	"	"			125	700	825
Wilson Annie	9	" " "	"	"	"			140		140
" " "	10	" " "	"	"	"			140		140
" " "	11	" " "	"	"	"			140		140
Cooper Daria	12-13	" " "	"	"	"			125		125
Higley Dossie	14	" " "	"	"	"			125		125
Smith Charles	15	" " "	"	"	"			125		125
Moore Edger + Kate	16	" " "	"	"	"			125		125
Cramer Harry + D.	17	" " "	"	"	"			125	900	1025
Murdoch Wigdon	20 W. H. 21	" " "	"	"	"			200	1200	1400
Bojace Mary, Jr.	22 N. H. 21	" " "	"	"	"			200	1500	1700
Book J. H. + M.	23	" " "	"	"	"			125		125
Blackford Walter	24	" " "	"	"	"			125		125
Levin's Cora	25	" " "	"	"	"			100	80	180
Parker J. A.	27	" " "	"	"	"					
" " "	28	" " "	"	"	"			250		250
Picardson Thomas	29	" " "	"	"	"			100	150	250
" " "	30	" " "	"	"	"			100		100



Montgomery

COUNTY, INDIANA, 1925

Assessor's Plat-Book for Wayne

Township No.

FT. WAYNE FIG. CO. FT. WAYNE, IND.

NAMES OF OWNERS	Number on Plat	DESCRIPTION	Section	Township	Range	Acres	Hundredths	Value of Lands	Value of Improvements	Value of Lands and Improvements
Heaba Fred		Holmons add	14.19.6-	31	"	"		113		115
Snyder Myron, B.		" "		32	"	"		125		125
" " "		" "		33	"	"		125		125
Stephens, Allm, + Daniels		" "		34	"	"				
" " "		" "		35	"	"				
" " "		" "		36	"	"				
" " "		" "		37	"	"				
" " "		" "		38	"	"				
" " "		" "		47	"	"		700	1700	2400
Long Ellen		" "		43	"	"		125		125
" " "		" "		44	"	"		125		125
Warfield G. W.		" "		42	"	"		125		125
Motter Charles		" "		41	"	"		125		125
Dain Clara		" "		40	"	"		125		125
Bunnell J. E. + S. E.		" "		39	"	"		125		125
Zerfac Sarah, A.		" "		45	"	"		125		
" " "		" "		46	"	"		125	1900	2150
Buddle Elmer +		" "		7	"	"		140		
Loyda		" "		8	"	"		140	1900	2180



PT. WAYNE PLO. CO. PT. WAYNE, IND.

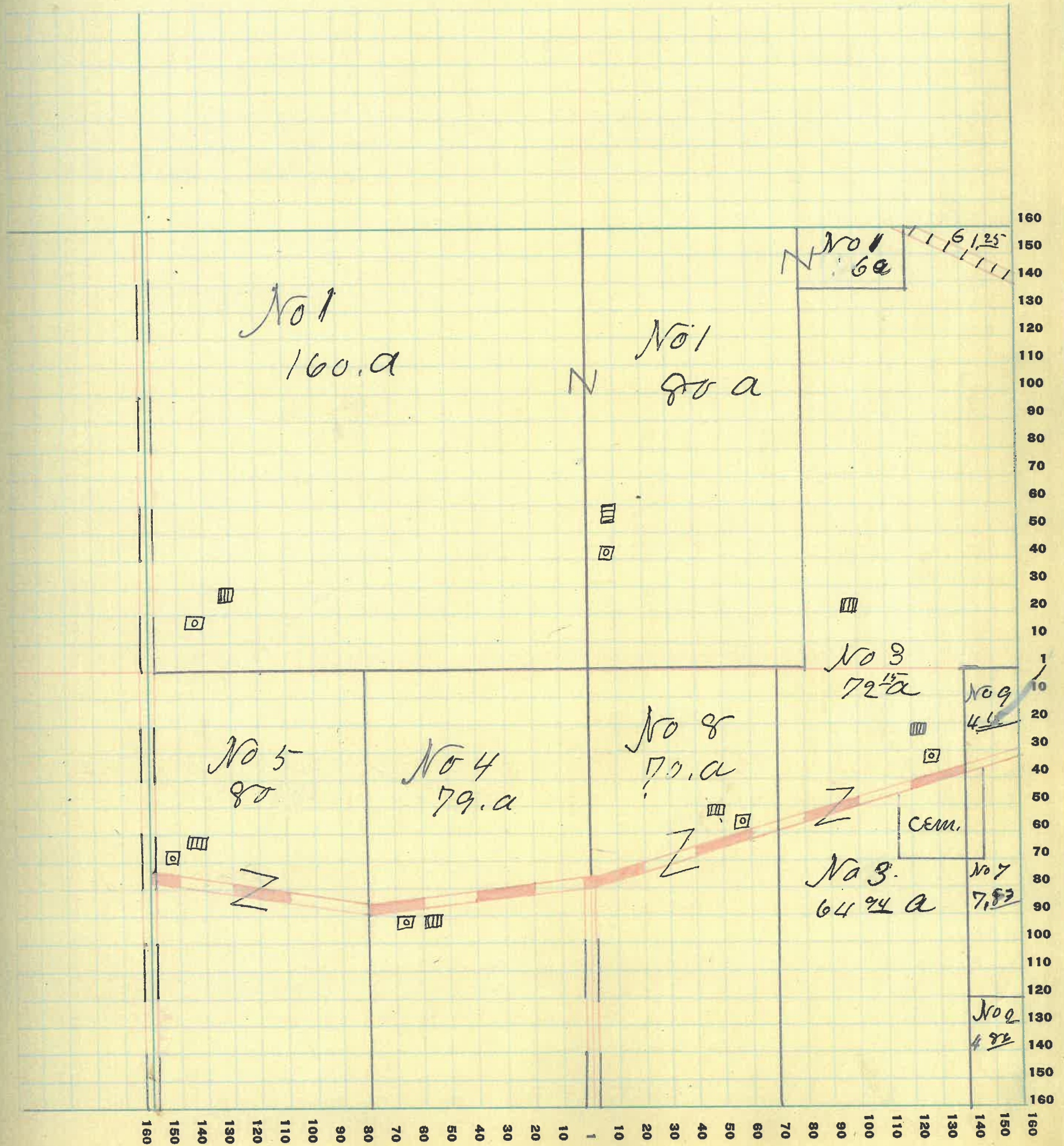
NAMES OF OWNERS	Number on Plat	DESCRIPTION	Section	Township	Range	Acres	Hundredths	Value of Lands	Value of Improvements	Value of Lands and Improvements
<del>Breake's Alvin</del>	1	<del>PT E<sup>2</sup> NW<sup>4</sup></del>	15	19	6	6	540			
"	1	PT NW <sup>4</sup>	"	"	"	160	14400			
"	1	N <sup>2</sup> SW <sup>4</sup>	"	"	"	80	7200	1800	23940	
Follett Wm A	2	PT E <sup>2</sup> SE <sup>4</sup>	"	"	"	4	26700		700	
Hamilton M.M.	3	PT E <sup>2</sup> NE <sup>4</sup>	"	"	"	72	15			
"	"	PT E <sup>2</sup> NE <sup>4</sup>	"	"	"	64	4414900	900	15800	
Henderson Anora	4	PT E <sup>2</sup> SW <sup>4</sup>	"	"	"	79	50			
"	"	"	"	"	"	75	8000	1500	9500	
<del>Myer David</del>	5	<del>N<sup>2</sup> SW<sup>4</sup></del>	"	"	"	80	8000	1800	9800	
Trine J. G.	6	PT NE <sup>4</sup> NE <sup>4</sup>	"	"	"	1.25	130		150	
Christfall C. C.	7	PT E <sup>2</sup> SE <sup>4</sup>	"	"	"	7.93	1000	2000	5500	
Small Sarah	8	PT W <sup>2</sup> SE <sup>4</sup>	"	"	"	70	7000	300	7500	
Biddle John W	9	PT SE <sup>4</sup>	"	"	"	4.13	600		600	
Dunn Lafayette	1	W <sup>2</sup> NW <sup>4</sup>	"	"	"	80				
	1	W <sup>2</sup> NE <sup>4</sup>	"	"	"	80				
	1	E <sup>2</sup> NW <sup>4</sup>	"	"	"	80				
	1	PT E <sup>2</sup> NE <sup>4</sup>	15	"	"	6				
Starnes H. J.	5	W <sup>2</sup> SW <sup>4</sup>	"	"	"	80				



SECTION No. 15

Congressional Township No. 19, R. 6

SCALE: Forty rods to an inch, or ten rods to a space, Congress Land, which is one mile square for a section.  
Number of acres in this section, according to United States Survey, 630.63





Montgomery

COUNTY, INDIANA, 1923

Assessor's Plat-Book for Wayne

Township No.

FT. WAYNE FIG. CO. FT. WAYNE, IND.

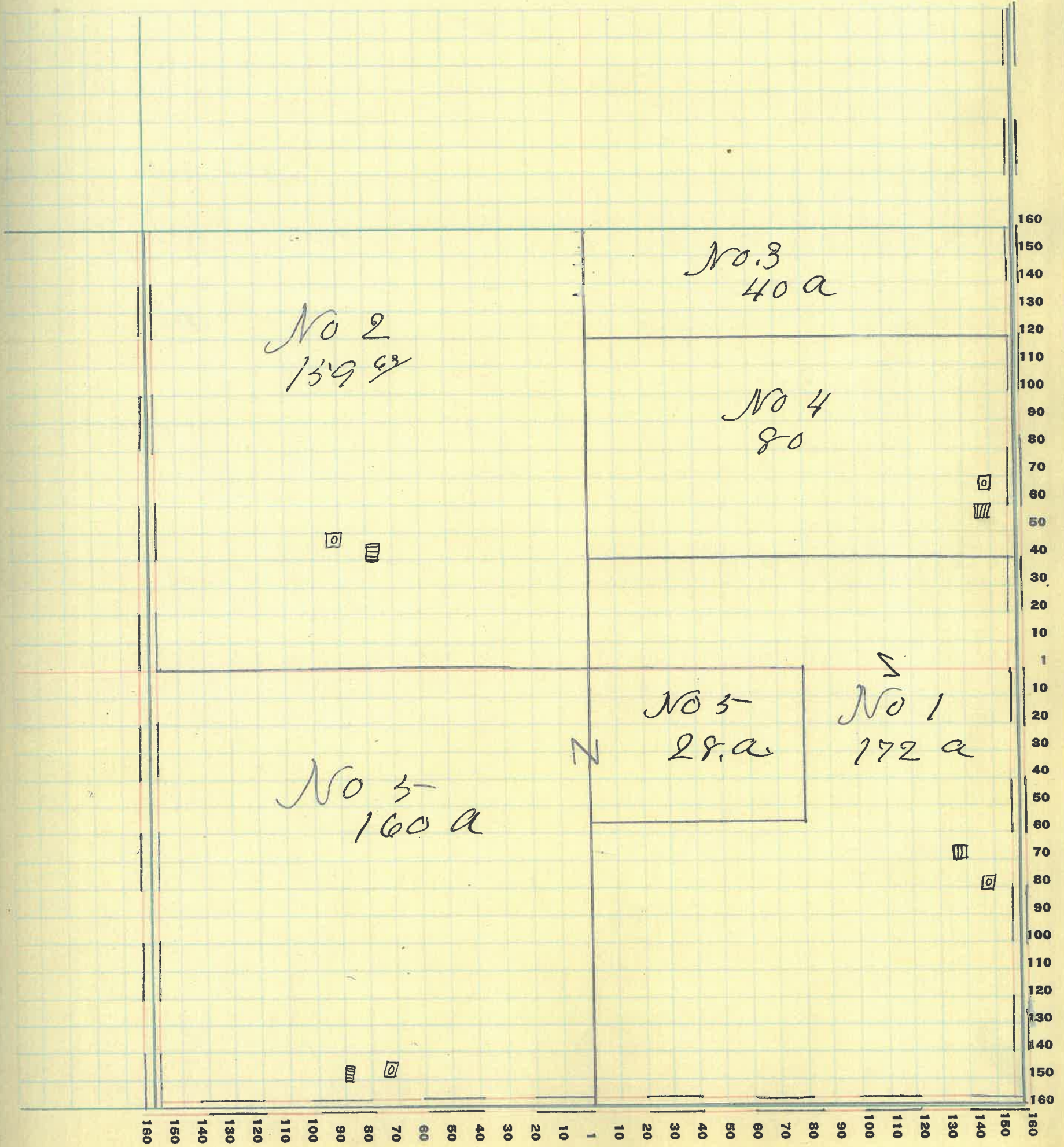
NAMES OF OWNERS	Number on Plat	DESCRIPTION	Section	Township	Range	Acres	Hundredths	Value of Lands	Value of Improvements	Value of Lands and Improvements
Breaks Calvin	1	PT S E 4	16	19	5	132				
"	"	S <sup>2</sup> S <sup>2</sup> NE 4	"	"	"	40		18920	1400	20320
Brant Mary J.	2	S W 4	"	"	"	159	63	17490	1350	18840
Herron Sheldrick	3	PT N <sup>2</sup> NE 4	"	"	"	40		4000		4000
Jones Sarah	4	PT NE 4	"	"	"	80		8400	1000	9400
Logan Charles	5	PT NW 4 SW 4	"	"	"	28		3080		3080
"	"	S W 4	"	"	"	160		17600	3000	20600



SECTION No. 16

Congressional Township No. 19, R. 5

SCALE: Forty rods to an inch, or ten rods to a space, Congress Land, which is one mile square for a section.  
Number of acres in this section, according to United States Survey, 639<sup>63</sup>/<sub>11</sub>





FT. WAYNE PTO. CO. FT. WAYNE, IND.

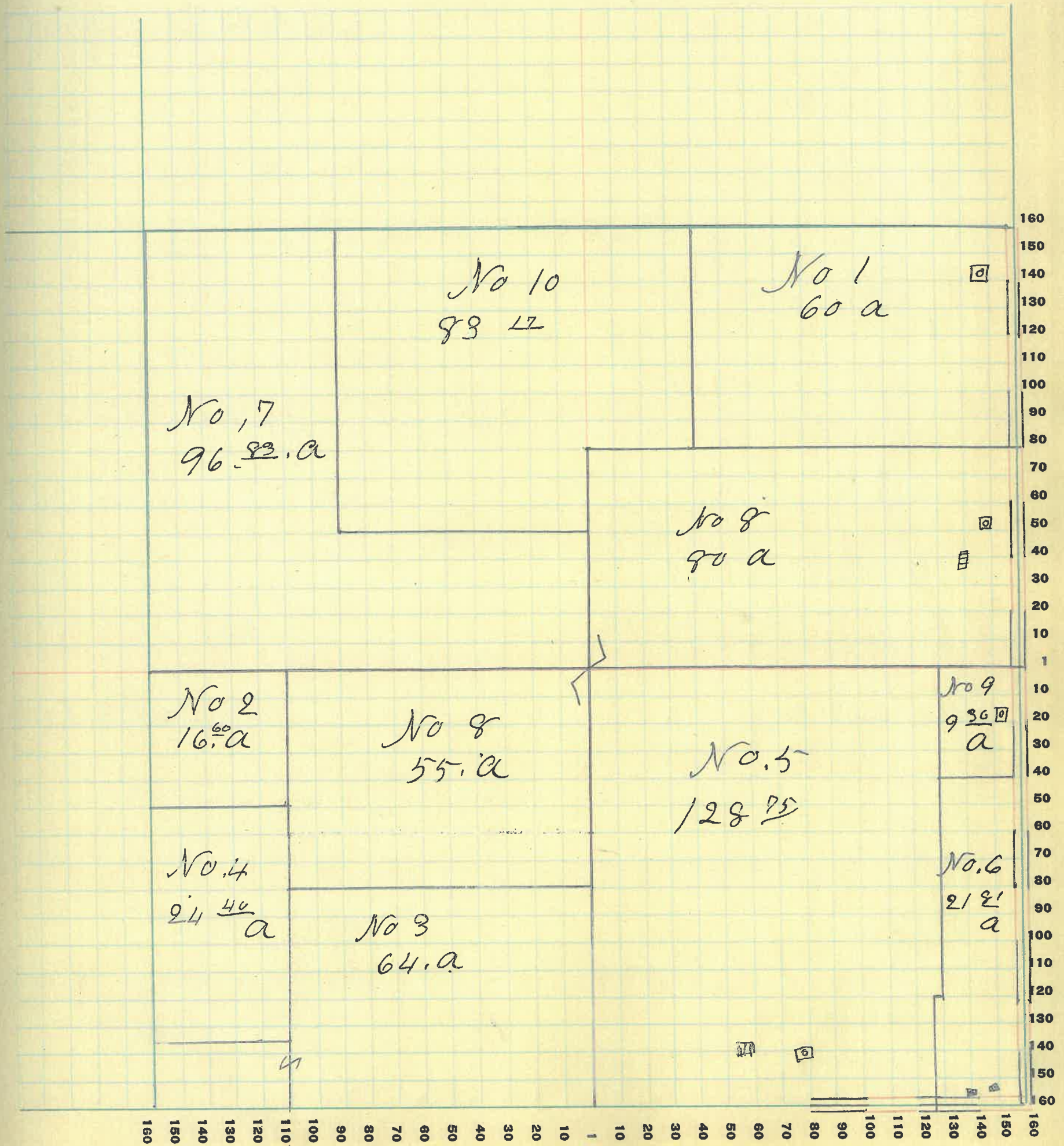
NAMES OF OWNERS	Number on Plat	DESCRIPTION	Section	Township	Range	Acres	Hundredths	Value of Lands	Value of Improvements	Value of Lands and Improvements
Brant Mary, J.	1	Pt. N. E. 4	17	19	5	60		6600		6600
Botts Stephen, A.	2	Pt. NW 1/4 S 1/4	"	"	"	16	60	1760		1760
<del>Snoddy Jessie, D.</del>	<del>3</del>	<del>Pt. S 2 SW 4</del>	<del>"</del>	<del>"</del>	<del>"</del>	<del>64</del>		<del>7040</del>		<del>7040</del>
Donaldson James	4	Pt. W 2 SW 4	"	"	"	24	40	2640		2640
Houlihan Thos, J.	5	Pt. S E 4	"	"	"	128	75	14080	500	14580
Harlow Francis, M.	6	Pt. E 2 S E 4	"	"	"	21	81	2200	1100	2600
Monroe Rhoda, A.	7	Pt. W 2	"	"	"	96	83	10080		10080
Merril Maud, E.	8	Pt. S 2 NE 4	"	"	"	80				
" " "	"	Pt. S W 4	"	"	"	55		14850	1200	16050
Heath Howard + Eva	9	Pt. E 2 S E 4	"	"	"	9	30	1000	400	1400
Petro Elizabeth, B.	10	Pt. N 2	"	"	"	83	12	9545		9545



SECTION No. 17

Congressional Township No. 19, R. 5

SCALE: Forty rods to an inch, or ten rods to a space, Congress Land, which is one mile square for a section.  
Number of acres in this section, according to United States Survey, 639 <sup>86</sup>/<sub>100</sub>





Assessor's Plat-Book for Wayne Township No. \_\_\_\_\_

PT. WAYNE PTO. CO. PT. WAYNE, IND.

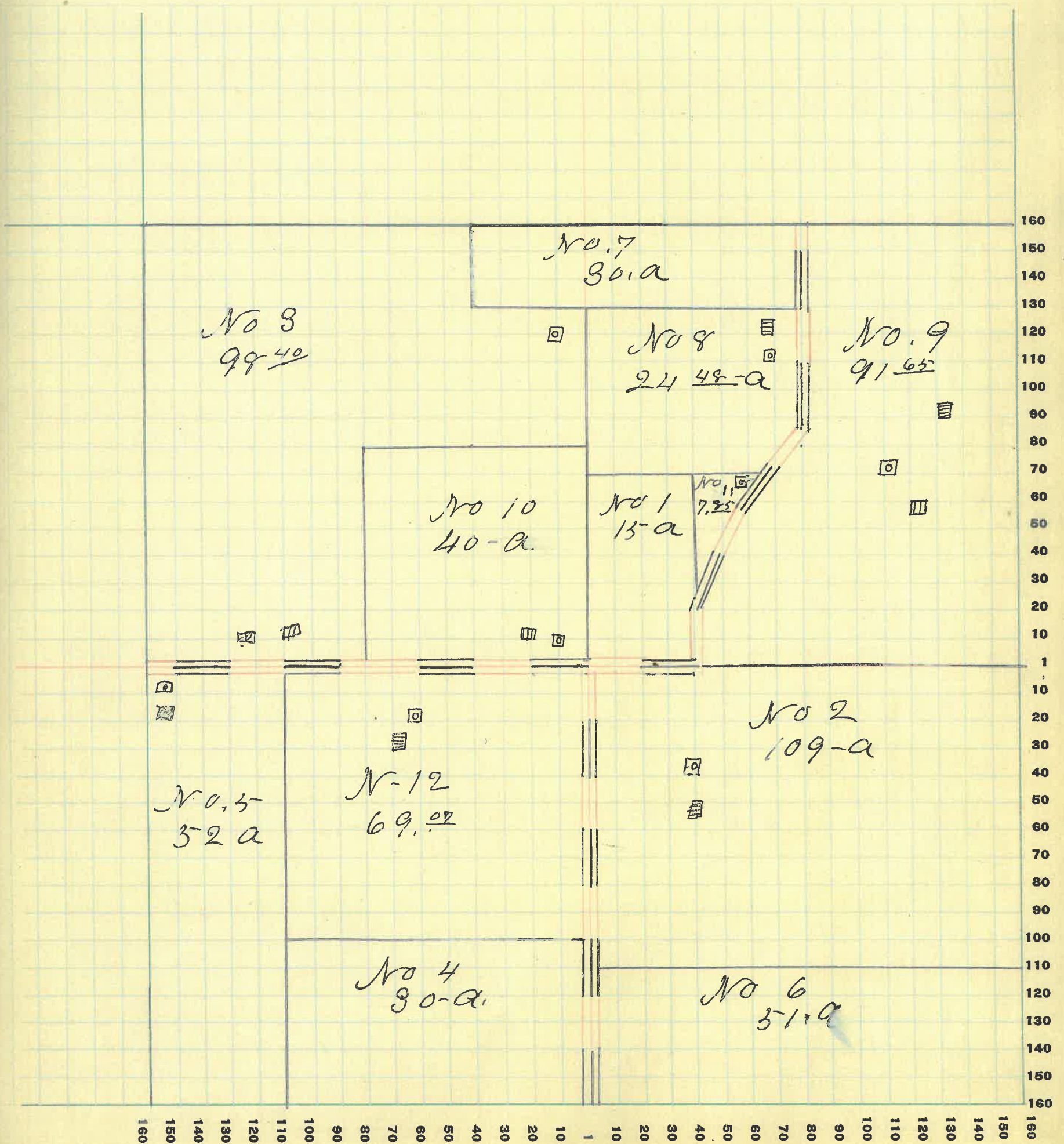
NAMES OF OWNERS	Number on Plat	DESCRIPTION	Section	Township	Range	Acres	Hundredths	Value of Lands	Value of Improvements	Value of Lands and Improvements
Bratton G. W.	1	Pt S. W <sup>4</sup> N E <sup>4</sup>	18	19	5	15		1300		1300
Botts Stephen A.	2	Pt S E <sup>4</sup>	"	"	"	109		11990	900	12890
Kline J. B. + Mary	3	Pt N W <sup>4</sup>	"	"	"	98	<sup>40</sup>	10290	350	10640
Reed Alvin B.	4	Pt S W <sup>4</sup>	"	"	"	30		3300		3300
Doss Wm R.	5	Pt W <sup>2</sup> S W <sup>4</sup>	"	"	"	52		5720		5720
Donaldson James M.	6	Pt S <sup>2</sup> S E <sup>4</sup>	"	"	"	51		5600		5610
Hesler B. F.	7	Pt N E <sup>4</sup>	"	"	"	20				
" " "	"	Pt N W <sup>4</sup>	"	"	"	10		3300		3300
Moore John B. & Nancy A.	8	Pt W <sup>2</sup> N E <sup>4</sup>	"	"	"	24	<sup>48</sup>	2400	350	2750
Monroe Rhoda A.	9	Pt N E <sup>4</sup>	"	"	"	91	<sup>65</sup>	10010	1200	11210
Wilkinson Harriet O.	10	Pt S W <sup>4</sup>	"	"	"	40		4000	300	4300
Patton Alonzo V. + H. E.	11	Pt N E <sup>4</sup>	"	"	"	7	<sup>85</sup>	800	300	1100
Reed Thomas J.	12	Pt S W <sup>4</sup>	"	"	"	69	<sup>07</sup>	7520	800	8300



SECTION No. 18

Congressional Township No. 19, R. 5

SCALE: Forty rods to an inch, or ten rods to a space, Congress Land, which is one mile square for a section.  
Number of acres in this section, according to United States Survey, 618.41





Montgomery

COUNTY, INDIANA, 1928

Assessor's Plat-Book for Wayne

Township No.

PT. WAYNE P.T.G. CO. PT. WAYNE, IND.

NAMES OF OWNERS	Number on Plat	DESCRIPTION	Section	Township	Range	Acres	Hundredths	Value of Lands	Value of Improvements	Value of Lands and Improvements
Bratton, G. W.	1	Pt S. E. 4	19	195	107	65	10700	1200	11900	
Donaldson James M + L. R. =	2	N <sup>2</sup> N <sup>1</sup> E <sup>4</sup>	"	"	"	89	60	9790	1500	11290
Breaks Caroline	3	Pt W <sup>2</sup>	"	"	"	283	40	32545	2100	35245
Breaks Water, L.	4	Pt N <sup>2</sup> S E <sup>4</sup>	"	"	"	1		130	400	550
Edward Maria, E	5	Pt W <sup>2</sup> S. E <sup>4</sup>	"	"	"	3	20	375	300	675
Smiddy James D	6	Pt E <sup>2</sup>	"	"	"	116		12760		12760



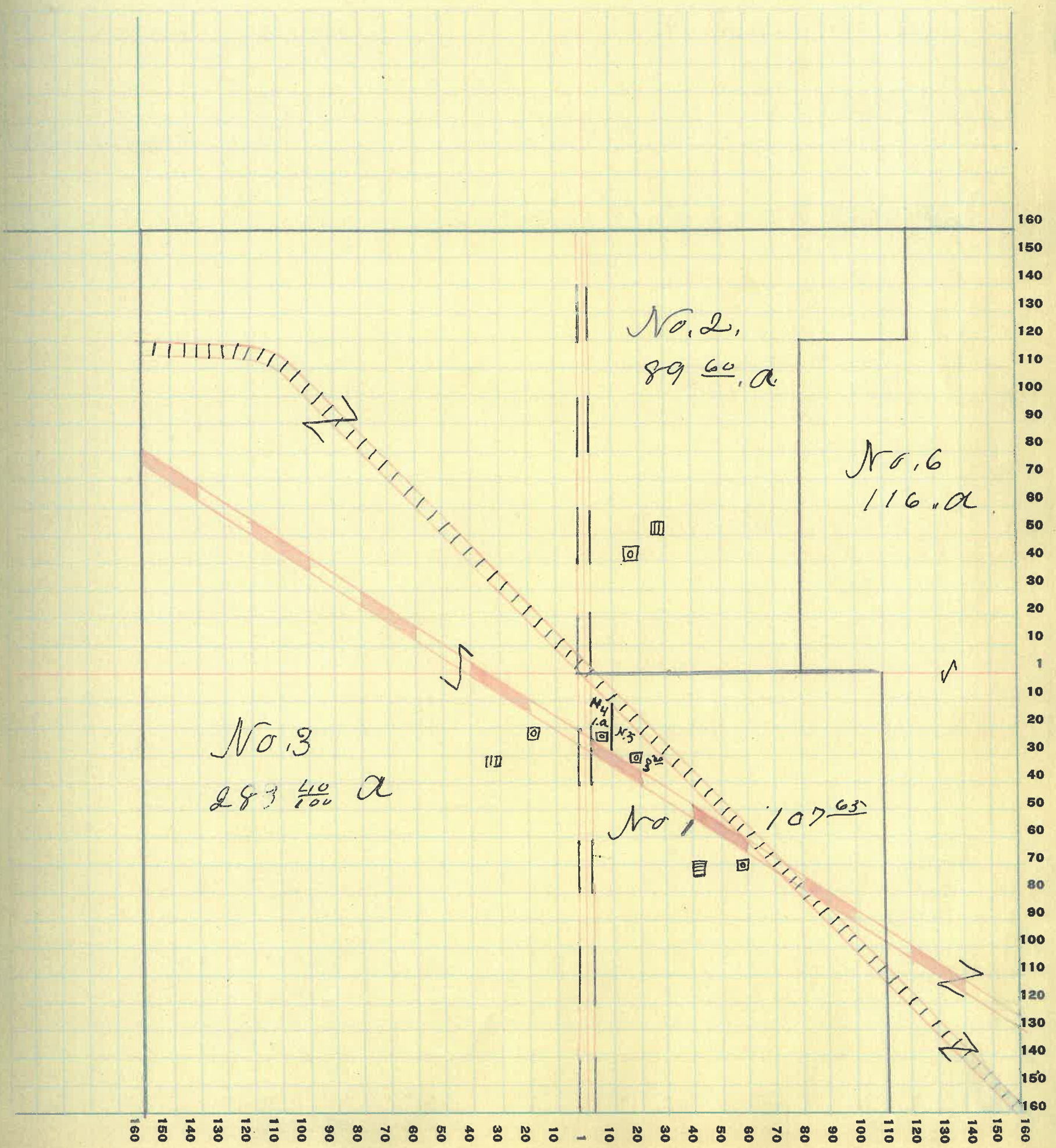
SECTION No. 19

Congressional Township No. 19, R. 5

SCALE: Forty rods to an inch, or ten rods to a space, Congress Land, which is one mile square for a section.  
Number of acres in this section, according to United States Survey, 600  $\frac{81}{11}$

ue of  
ds and  
rovements

00  
90  
45  
0  
5  
60



40



Montgomery

COUNTY, INDIANA, 1925

Assessor's Plat-Book for Wayne

Township No.

FT. WAYNE PLO. CO. FT. WAYNE, IND.

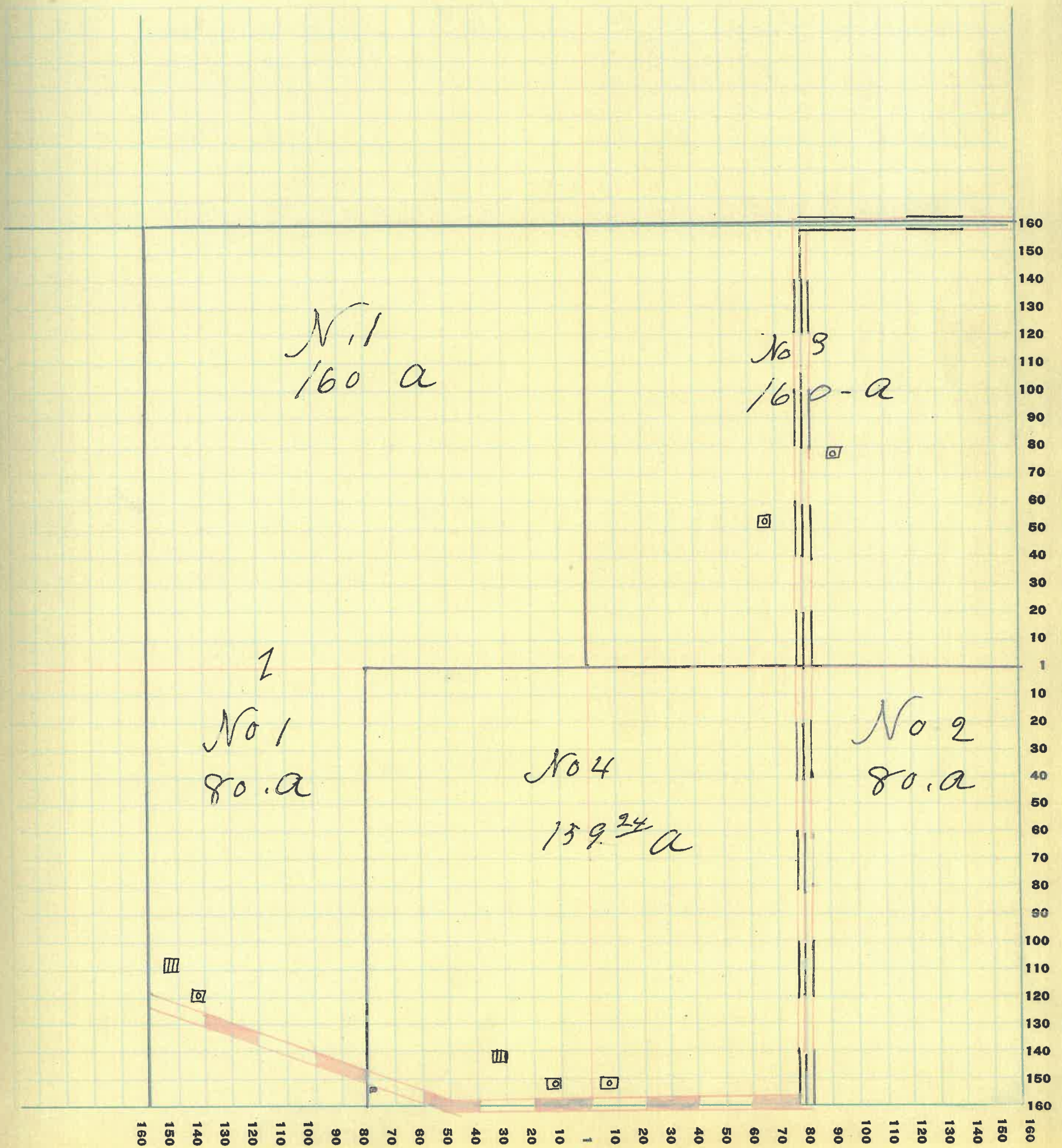
NAMES OF OWNERS	Number on Plat	DESCRIPTION	Section	Township	Range	Acres	Hundredths	Value of Lands	Value of Improvements	Value of Lands and Improvements
Smiddy, Muriel, D.	1	NW <sup>2</sup>	20	19	5	160				
" " "	4	Pt W <sup>2</sup> S W <sup>4</sup>	"	"	"	80		26400	1200	27600
Pumly, Irma, S.	2	E <sup>2</sup> S. E <sup>4</sup>	"	"	"	80		8800		8800
Beath, Wm. D. + S.	3	NE <sup>4</sup>	"	"	"	160		17600	1200	18800
Pumly, Ira, G.	4	Pt E <sup>2</sup> S W <sup>4</sup>	"	"	"	79				
" " "		W <sup>2</sup> S E <sup>4</sup>				80		17490	1800	18800
Freeman, Anna, A.	5	Pt E <sup>2</sup> SW <sup>4</sup>	"	"	"	63		100	250	350



SECTION No. 20

Congressional Township No. 19, R. 5

SCALE: Forty rods to an inch, or ten rods to a space, Congress Land, which is one mile square for a section.  
Number of acres in this section, according to United States Survey, 639 <sup>87</sup>/<sub>11</sub>



42



PT. WAYNE REG. CO. PT. WAYNE, IND.


NAMES OF OWNERS	Number on Plat	DESCRIPTION	Section	Township	Range	Acres	Hundredths	Value of Lands	Value of Improvements	Value of Lands and Improvements
McKinley, G. W.	1	P <sup>1</sup> N <sup>2</sup> S. E <sup>4</sup>	2	19	5	80		9200	1200	10400
Reer, Sarah Remly	2	P <sup>1</sup> N <sup>2</sup>	"	"	"	160		17600	900	18500
Shanklin Fred	3	P <sup>1</sup> E <sup>2</sup> S. W <sup>4</sup>	"	"	"	40		3600		
"	"	"	"	"	"	40		3600	300	7500
Sehrnk Edgar	4	N E <sup>4</sup>	"	"	5	160		17600	300	17900
Remly Fred S.	5	P <sup>1</sup> N <sup>2</sup>	"	"	"	160		17600	2300	19900



SECTION No. 21.

Congressional Township No. 19, R. 5

SCALE: Forty rods to an inch, or ten rods to a space, Congress Land, which is one mile square for a section.  
Number of acres in this section, according to United States Survey, 640



44



Montgomery

COUNTY, INDIANA, 1923

Assessor's Plat-Book for Wayne

Township No.

FT. WAYNE P.T.G. CO. FT. WAYNE, IND.

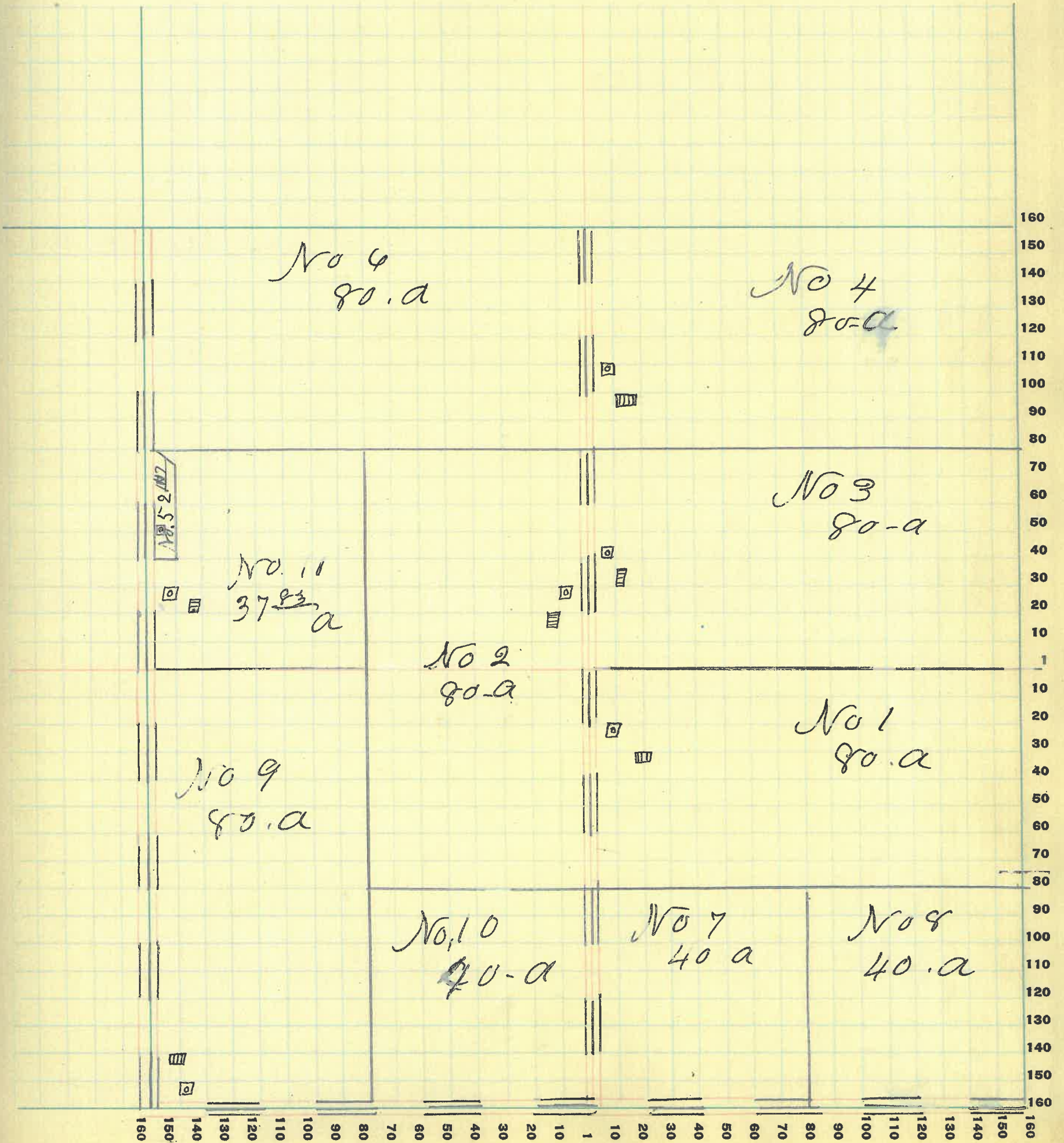
NAMES OF OWNERS	Number on Plat	DESCRIPTION	Section	Township	Range	Acres	Hundredths	Value of Lands	Value of Improvements	Value of Lands and Improvements
Ingersoll, Alfred, E	1	Pt N.E. <sup>4</sup>	22	19	6	80		7600	800	8400
Lucius Francis, M.	2	S.E. <sup>4</sup> N.W. <sup>4</sup>	"	"	"	80		7600	600	8200
Harvey, Frank, W.	3	S. <sup>2</sup> N.E. <sup>4</sup>	"	"	"	80		8000	600	8600
Harvey H. L.	4	N. <sup>2</sup> N.E. <sup>4</sup>	"	"	"	80		8000	600	8600
<del>Frank Isack</del> Poole Dexter	5	Pt N.W. <sup>4</sup>	"	"	"	2	12	200	150	350
<del>Myer David</del> Sterner H. J.	6	N. <sup>2</sup> N.W. <sup>4</sup>	"	"	"	80		8000		8000
Louise Amos, M. + M. J.	7	S.W. <sup>4</sup> S.E. <sup>4</sup>	"	"	"	40		4000		4000
Wilkinson A. L.	89	W. <sup>2</sup> S.W. <sup>4</sup>	"	"	"	80		7200	500	7700
Ingersoll, Nurdy, E.	98	S.E. <sup>4</sup> S.E. <sup>4</sup>	"	"	"	40		4000	700	4700
Williams Lucinda	10	S.E. <sup>4</sup> S.W. <sup>4</sup>	"	"	"	40		4000		4000
Duke Eula	19	Pt S. <sup>2</sup> N.W. <sup>4</sup>	"	"	"	37	83	2900	200	3100



SECTION No. 22

Congressional Township No. 19, R. 6

SCALE: Forty rods to an inch, or ten rods to a space, Congress Land, which is one mile square for a section.  
Number of acres in this section, according to United States Survey, 640





PT. WAYNE PTO. CO. FT. WAYNE, IND.

NAMES OF OWNERS	Number on Plat	DESCRIPTION	Section	Township	Range	Acres	Hundredths	Value of Lands	Value of Improvements	Value of Lands and Improvements
<del>Hartshorn Albert</del>	1	PT S. E. 4	23	19	6	35		3800		3800
Gray, James B.	2	PT S E 4	"	"	"	43		4700		4700
Keays Jason	3	PT S W 4	"	"	"	40		4000	500	4500
Woods, J. H. + Ora, M.	4	PT N E 4	"	"	"	10		1100		1100
Rimley James, O.	5	W <sup>2</sup> N E 4	"	"	"	80				
" " "	"	W <sup>2</sup> N E 4	"	"	"	80				
" " "	"	PT S. E 4	"	"	"	40		23000	2800	25800
Small Effie	6	PT W <sup>2</sup>	"	"	"	120				
" "	"	N. E 4 S W 4	"	"	"	40		16500	600	17100
Williams, Louisa	7	S W 4 S W 4	"	"	"	40				
" "	"	PT S E 4	"	"	"	40		8400	800	9200
Thompson, John S.	8	PT E 2	"	"	"	17		1970	1400	3270
Woods, J. H. + Ora, M.	9	PT E 2	"	"	"	55		5500		5500

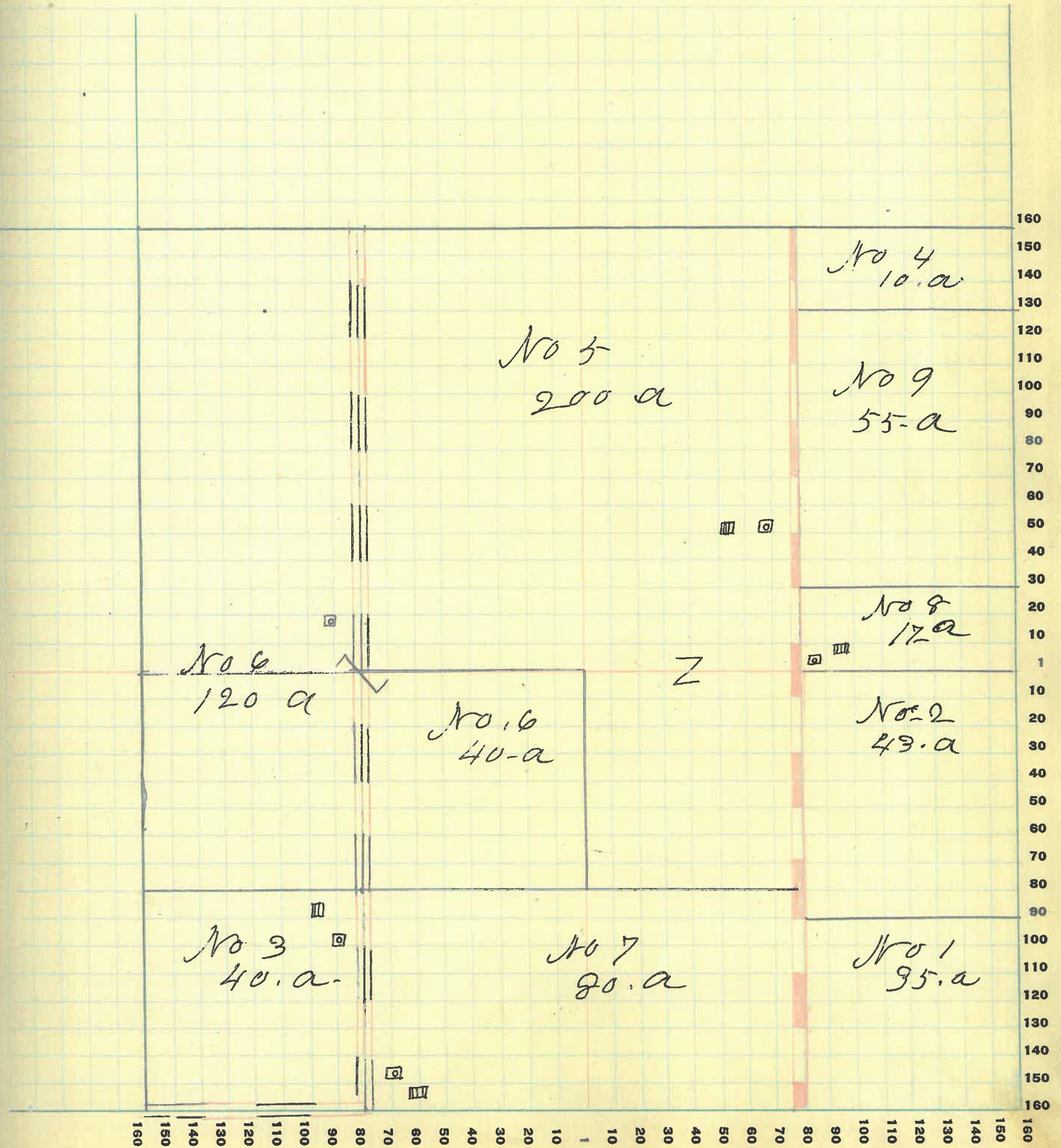


SECTION No. 23.

Congressional Township No. 19, R. 6

SCALE: Forty rods to an inch, or ten rods to a space, Congress Land, which is one mile square for a section.

Number of acres in this section, according to United States Survey, 640





Montgomery COUNTY, INDIANA, 1925 -

Assessor's Plat-Book for Wayne Township No. \_\_\_\_\_

FT. WAYNE TOWNSHIP, CO. FT. WAYNE, IND.

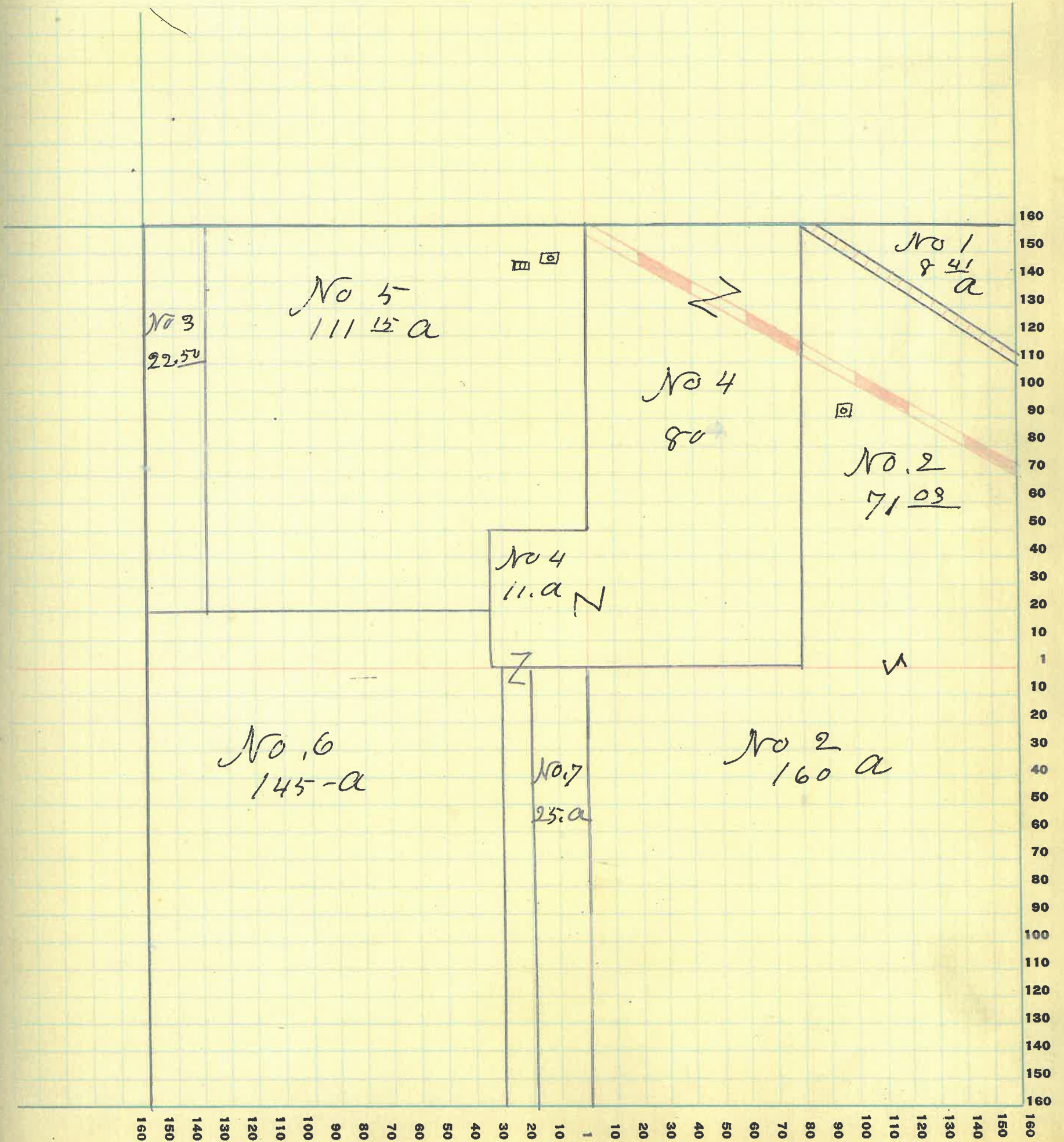
NAMES OF OWNERS	Number on Plat	DESCRIPTION	Section	Township	Range	Acres	Hundredths	Value of Lands	Value of Improvements	Value of Lands and Improvements
Dass G. Wm. R.	1	PT E <sup>2</sup> , NE <sup>4</sup>	24	19	6	8	97	880		880
Braks Caroline	2	SE <sup>4</sup>	"	"	"	160				
" "	"	PT E <sup>2</sup> , NE <sup>4</sup>	"	"	"	71	03	26565	1500	28065
Muns G. H. + Ora M.	3	PT NE <sup>2</sup> , NW <sup>4</sup>	"	"	"	22	50	2420		2420
Thompson, A. J.	4	NE <sup>2</sup> , NE <sup>4</sup>	"	"	"	80				
" " "	"	PT SE <sup>4</sup> , NW <sup>4</sup>	"	"	"	11				
" " "	"	PT E <sup>2</sup> , SW <sup>4</sup>	"	"	"	5		11000		11000
Thompson Wm F	5	PT NW <sup>4</sup>	"	"	"	111	15	12900	1200	13500
Thompson John, S.	6	PT SE <sup>4</sup>	"	"	"	130				
"	"	PT SE <sup>2</sup> , NW <sup>4</sup>	"	"	"	15		16400		16400
Thompson Luella R.	7	PT E <sup>2</sup> , SW <sup>4</sup>	"	"	"	25		2800		2800



SECTION No. 24

Congressional Township No. 19, R. 6

SCALE: Forty rods to an inch, or ten rods to a space, Congress Land, which is one mile square for a section.  
Number of acres in this section, according to United States Survey, 639 <sup>63</sup>/<sub>11</sub>





Montgomery

COUNTY, INDIANA, 1925

Assessor's Plat-Book for

Wayne

Township No.

T. WAYNE PLS. CO. FT. WAYNE, IND.

NAMES OF OWNERS	Number on Plat	DESCRIPTION	Section	Township	Range	Acres	Hundredths	Value of Lands	Value of Improvements	Value of Lands and Improvements
Gray James, B.	1	NW 4	25	19	6	160		17600	1200	78800
Schenk Olm	2	SE 4	"	"	"	160		18400	2300	20900
" "	"	N <sup>2</sup> NE 4	"	"	"	80		4900	330	9150
" "	"	E <sup>2</sup> S <sup>2</sup> NE 4	"	"	"	40		4400		4400
" "	"	W <sup>2</sup> S <sup>2</sup> NE 4	"	"	"	80	92	4400	1400	5800
										40250
Edwards Mack + RN 3	3	E <sup>2</sup> S <sup>2</sup> NW 4	"	"	"	80		8400	800	9200
Gray Cooper	4	W <sup>2</sup> S <sup>2</sup> NW 4	"	"	"	80		8800	1500	10300

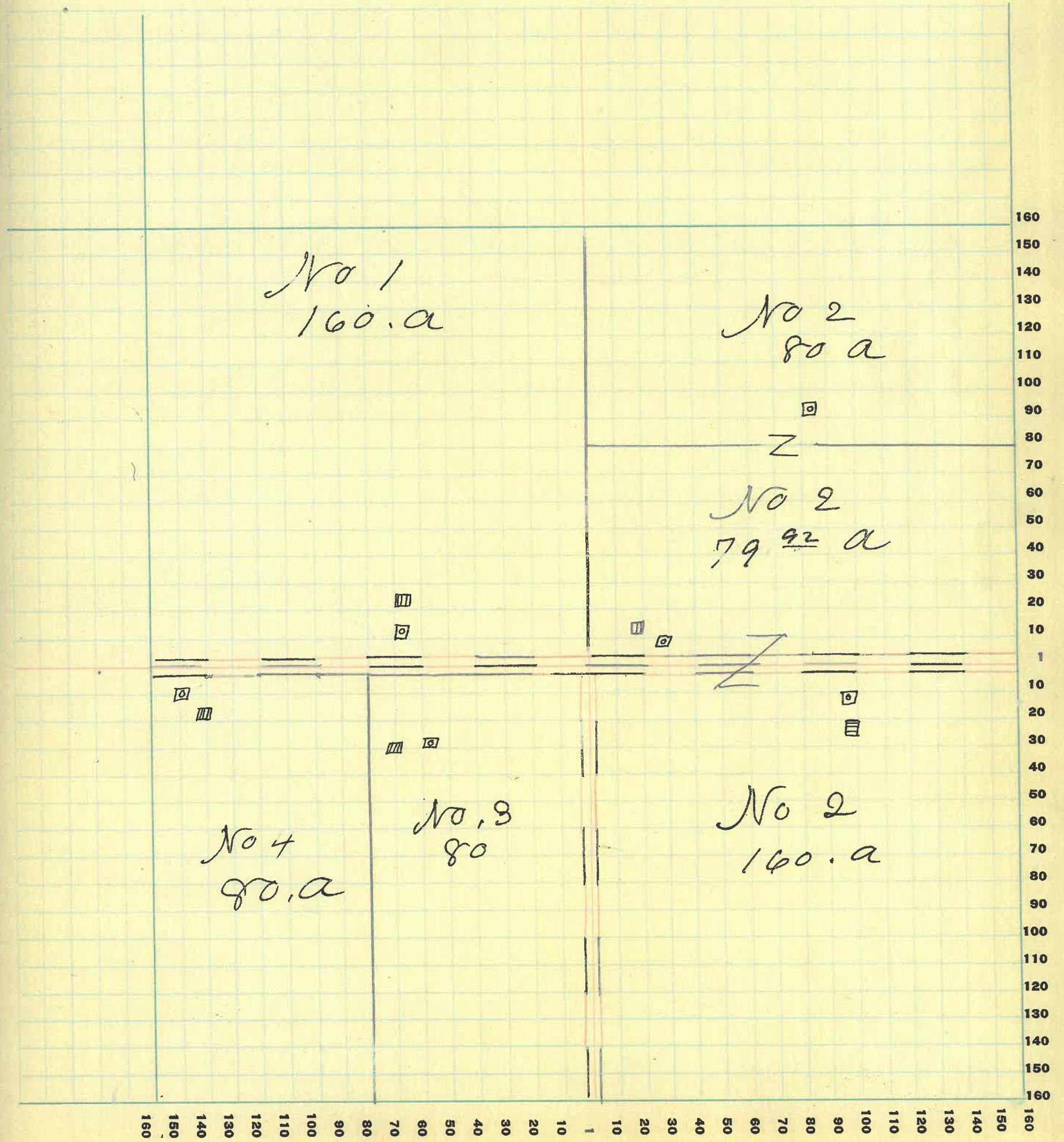


SECTION No. 25

Congressional Township No. 19, R. 6

SCALE: Forty rods to an inch, or ten rods to a space, Congress Land, which is one mile square for a section.

Number of acres in this section, according to United States Survey, 639<sup>82</sup>/<sub>11</sub>





Montgomery COUNTY, INDIANA, 1925

Assessor's Plat-Book for Wayne Township No.

FT. WAYNE PLG. CO. FT. WAYNE, IND.

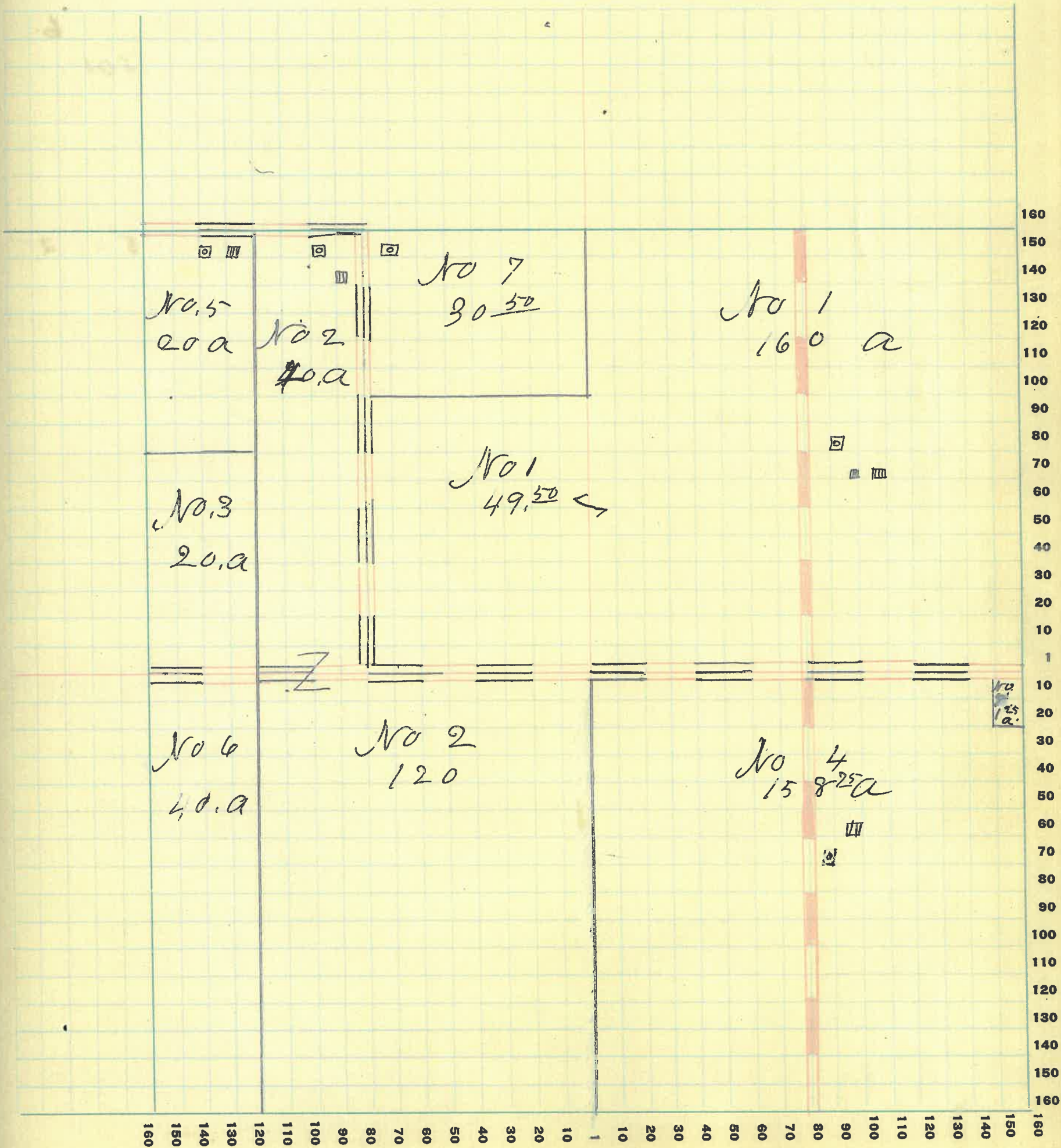
NAMES OF OWNERS	Number on Plat	DESCRIPTION	Section	Township	Range	Acres	Hundredths	Value of Lands	Value of Improvements	Value of Lands and Improvements
<del>Harsh Albert</del>	1	N.E. <sup>4</sup>	26	19	6	160		17600	2500	20100
<del>Harsh Albert</del>	"	PT E <sup>2</sup> NW <sup>4</sup>	"	"	"	49	32	5390		5390
										25490
Byrnes Harry, G.	2	PT S <sup>1</sup> NW <sup>4</sup>	"	"	"	120		19200		19200
" " " "	"	E <sup>2</sup> NW <sup>4</sup>	"	"	"	40		4000	800	4800
Gray Wm S.	3	W <sup>2</sup> S <sup>1</sup> NW <sup>4</sup>	"	"	"	20		2200	800	3000
Cooper Harry, P.	4	S E <sup>4</sup>	"	"	"	158	75	16790	1500	18290
Keys Mary + etal	5	PT W <sup>2</sup> NW <sup>4</sup>	"	"	"	20		2500	500	2500
Underwood Susan, E.	6	W <sup>2</sup> W <sup>2</sup> S <sup>1</sup> NW <sup>4</sup>	"	"	"	40		4200		4200
Williams Louisa	7	PT E <sup>2</sup> NW <sup>4</sup>	"	"	"	30	30	2800		2800
Gray Cooper + Allie	8	PT E <sup>2</sup> S.E. <sup>4</sup>	"	"	"	1	25	140		140



SECTION No. 26

Congressional Township No. 19, R. 6

SCALE: Forty rods to an inch, or ten rods to a space, Congress Land, which is one mile square for a section.  
Number of acres in this section, according to United States Survey, 640





WAYNE PTG. CO. FT. WAYNE, IND.

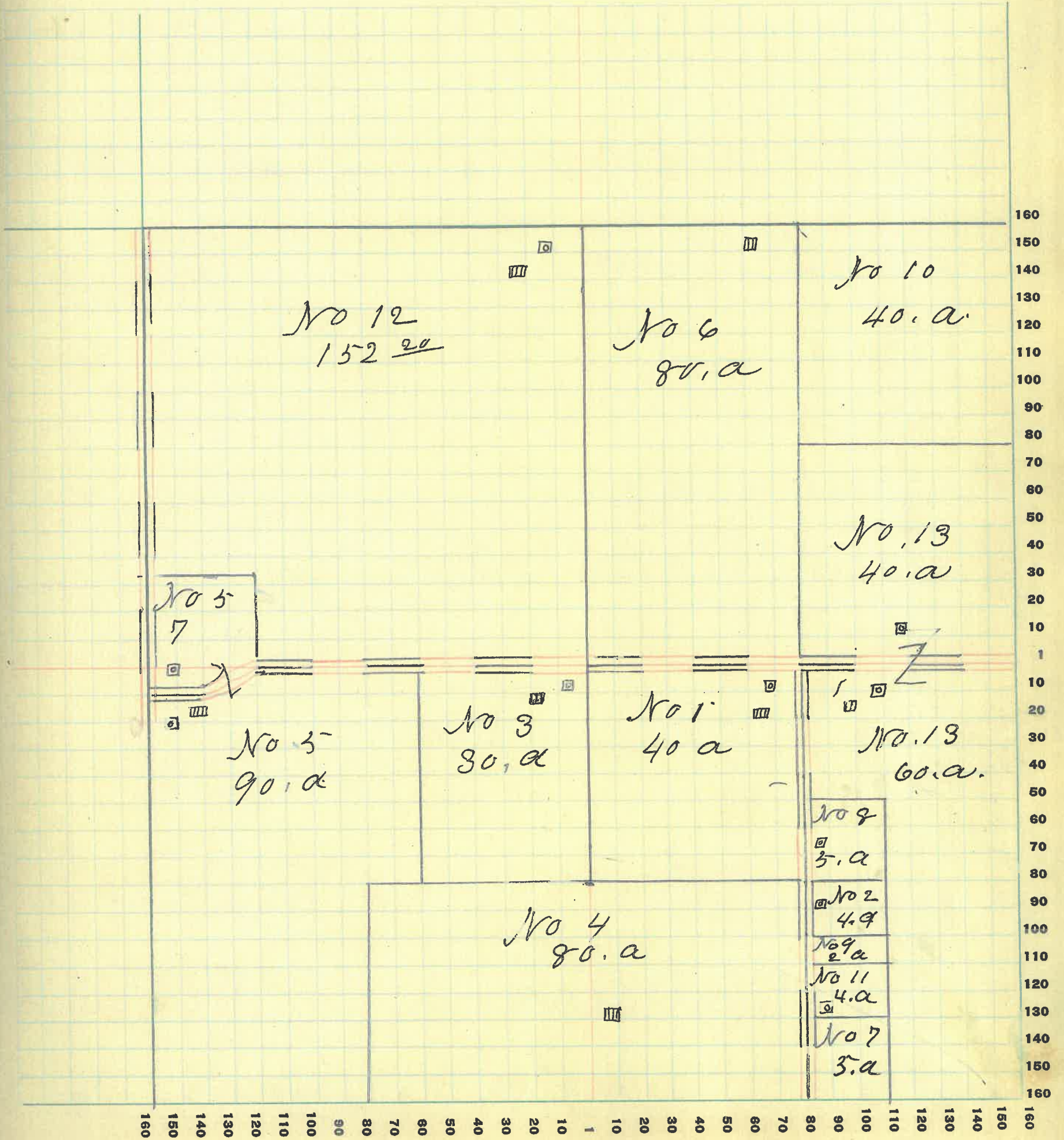
NAMES OF OWNERS	Number on Plat	DESCRIPTION	Section	Township	Range	Acres	Hundredths	Value of Lands	Value of Improvements	Value of Lands and Improvements
Brown G.A. + M.E.	1	PT NW <sup>4</sup> SE <sup>4</sup>	27	196	40	4000	450	4450		
Galloway N.G. + H.B.	2	PT E <sup>2</sup> SW <sup>4</sup>	"	"	4	400	75	475		
Livingood Guy	8	PT NE <sup>4</sup> NW <sup>4</sup>	"	"	30	3300		3600		
"	"	"	"	"	1			300		
<del>Gray, Wm. D.</del>	4	SE <sup>4</sup> SE <sup>4</sup>	"	"	40					
"	"	SW <sup>4</sup> SE <sup>4</sup>	"	"	40	8900	800	9600		
Livingood, Thos. J.	5	PT SW <sup>4</sup>	"	"	90					
"	"	PT SW <sup>4</sup> NW <sup>4</sup>	"	"	7	10900	500	11200		
Luse A.M. + M.J.	6	N <sup>2</sup> NE <sup>4</sup>	"	"	80	8400	600	9000		
Watson Bessie	7	PT E <sup>2</sup> SE <sup>4</sup>	"	"	5	375	300	1075		
Gonos James H.	8	PT E <sup>2</sup> SE <sup>4</sup>	"	"	5	350	150	650		
Witterback J. + B. L.	9	PT E <sup>2</sup> SE <sup>4</sup>	"	"	2	230		230		
Underwood, Edward	10	PT E <sup>2</sup> NE <sup>4</sup>	"	"	40	4200		4200		
Luzader Harry	11	PT E <sup>2</sup> SE <sup>4</sup>	"	"	4	500	150	650		
Williams Louisa	12	PT NW <sup>4</sup>	"	"	132	13000	900	15900		
Underwood Swan	13	SE <sup>2</sup> E <sup>2</sup> NE <sup>4</sup>	"	"	40					
"	"	PT E <sup>2</sup> SE <sup>4</sup>	"	"	60	10000	1500	11500		



SECTION No. 27

Congressional Township No. 19, R. 6

SCALE: Forty rods to an inch, or ten rods to a space, Congress Land, which is one mile square for a section.  
Number of acres in this section, according to United States Survey, 649





Montgomery

COUNTY, INDIANA, 1925

Assessor's Plat-Book for Wayne Township No.

PT. WAYNE P.T.G. CO. FT. WAYNE, IND.

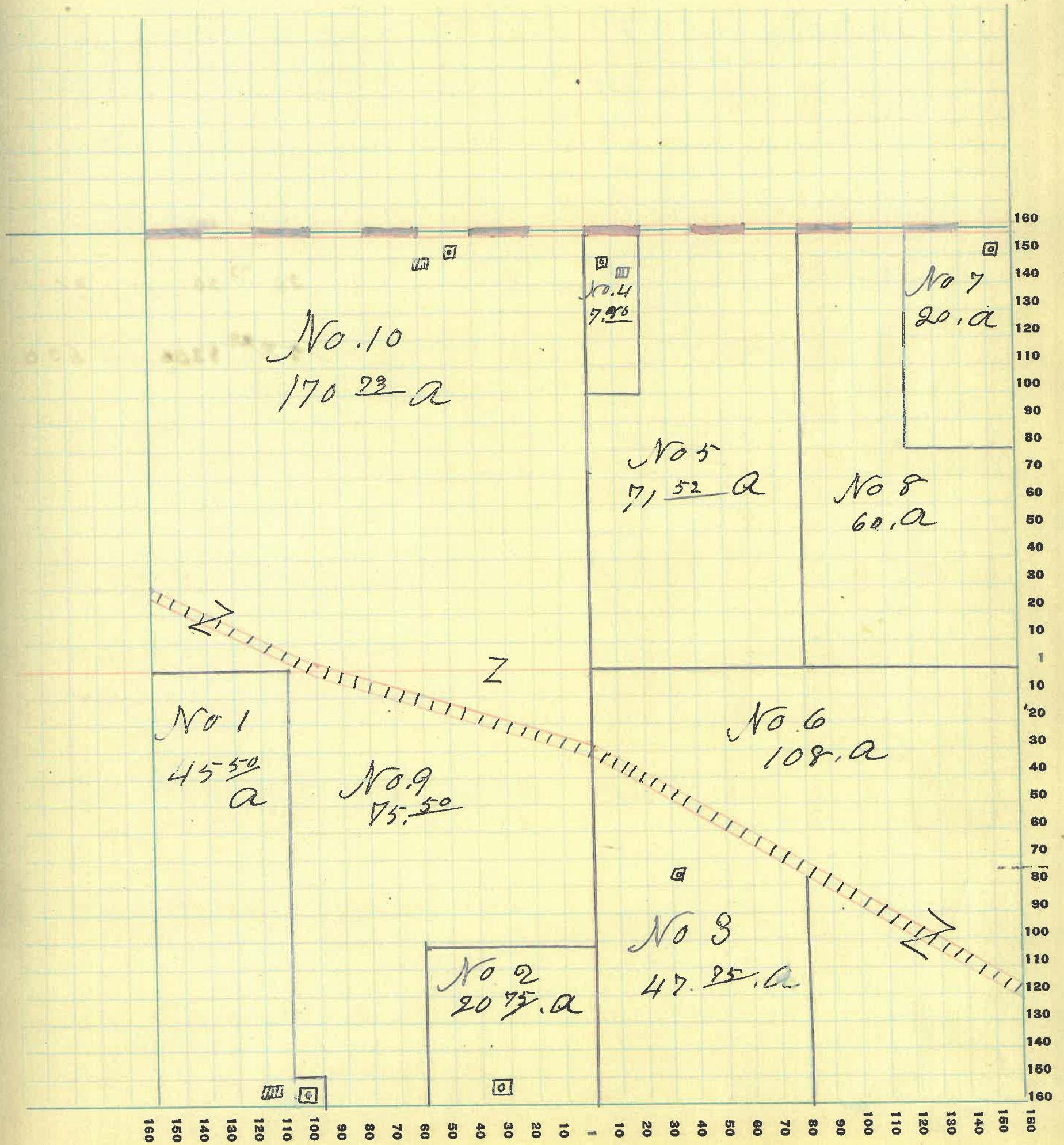
NAMES OF OWNERS:	Number on Plat	DESCRIPTION	Section	Township	Range	Acres	Hundredths	Value of Lands	Value of Improvements	Value of Lands and Improvements
Beders Geo. W. + Emma	1	PT W <sup>2</sup> S, W <sup>4</sup>	28	19	5	45	30	4550	700	3-250
Botts Stephen, + Gertrude	2	PT E <sup>2</sup> S W <sup>4</sup>	"	"	"	20	25	1900	800	2700
Petts Glenna E	3	PT W <sup>2</sup> S E <sup>4</sup>	"	"	"	47	25	3875	300	3675
Treomain, G. E.	4	PT W <sup>2</sup> NE <sup>4</sup>	"	"	"	7	80	770	1000	1770
Hesler, B. F.	5	PT W <sup>2</sup> NE <sup>4</sup>	"	"	"	42	70			
" " "	"	" " "	"	"	"	28	72	7350	1000	8350
Stout <del>Alva</del>	6	PT S. E <sup>4</sup>	"	"	"	108		9720		9720
Williams, W. H. + Nettie	7	PT E <sup>2</sup> NE <sup>4</sup>	"	"	"	20		2000	450	2450
Schenck Edgar	8	PT E <sup>2</sup> NE <sup>4</sup>	"	"	"	60		6600		6600
Singer, John.	9	PT S W <sup>4</sup>	"	"	"	73	30	7000		7000
Walters, J. + of L. Stahl	10	PT E <sup>2</sup> S W <sup>4</sup>	"	"	"	170	23	18700	1500	20,200



SECTION No. 28.

Congressional Township No. 19, R. 5

SCALE: Forty rods to an inch, or ten rods to a space, Congress Land, which is one mile square for a section.  
Number of acres in this section, according to United States Survey, 627 <sup>33</sup>/<sub>100</sub>





Montgomery

COUNTY, INDIANA, 1925

Assessor's Plat-Book for Wayne Township No.

FT. WAYNE PLO. CO. FT. WAYNE, IND.

NAMES OF OWNERS	Number on Plat	DESCRIPTION	Section	Township	Range	Acres	Hundredths	Value of Lands	Value of Improvements	Value of Lands and Improvements
Freeman John. C.	1	Pt NE 4	29	9	5	157		17270	1500	18770
Gray George B.	2	Pt NE 4	"	"	"	1		150	600	750
Remley Harry. C.	3	E <sup>2</sup> S.E. 4	"	"	"	80		8400		8400
Remley John + Etta	4	Pt E <sup>2</sup> NE 4	"	"	"	80				
" " " "	"	Pt W <sup>2</sup> NE 4	"	"	"	70	75	16500	2000	18500
Switzer D + Le + J.	5	Pt S W 4	"	"	"	41	75	3815	500	4315
Parish M. E + F.	6	Pt S W 4	"	"	"	20	75	2000		2000
Switzer Elizabeth A.	7	Pt S W 4	"	"	"	53	25	3300	1000	6300
Freeman, Anna, J.	8	Pt S W 4	"	"	"	48		4575		4575
Singer John	9	W <sup>2</sup> NE 4	"	"	"	80		8800	600	9400
Stout B F + E	10	Pt NW 4 NE 4	"	"	"	1	25	200	600	800
Wood Elizabeth	11	Pt NE 4	"	"	"	1		130	500	650

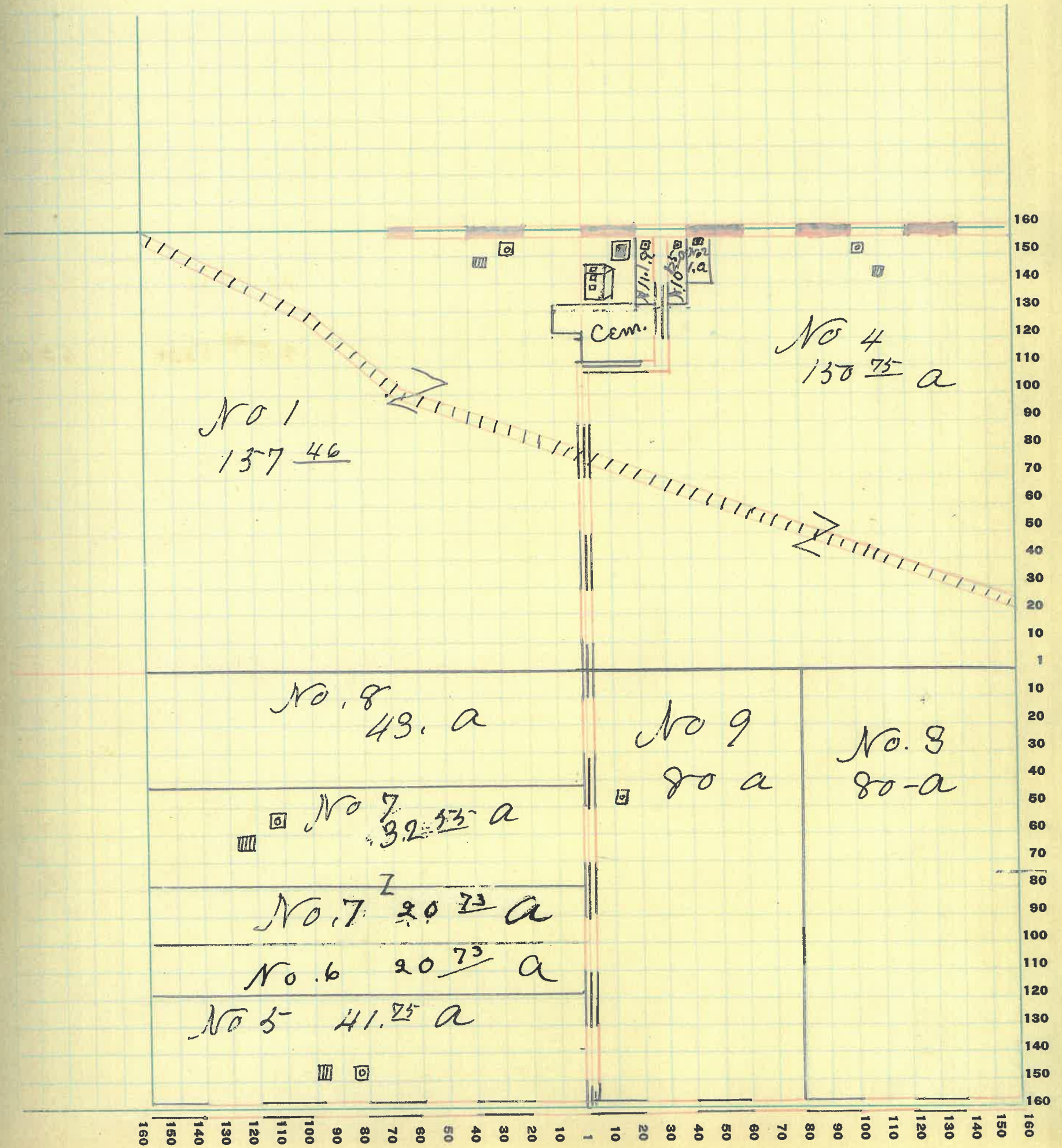
+



SECTION No. 29

Congressional Township No. 19, R. 5

SCALE: Forty rods to an inch, or ten rods to a space, Congress Land, which is one mile square for a section.  
Number of acres in this section, according to United States Survey, 631 <sup>46</sup>/<sub>100</sub>





Assessor's Plat-Book for Wayne Township No. \_\_\_\_\_

FT. WAYNE PLO. CO. FT. WAYNE, IND.

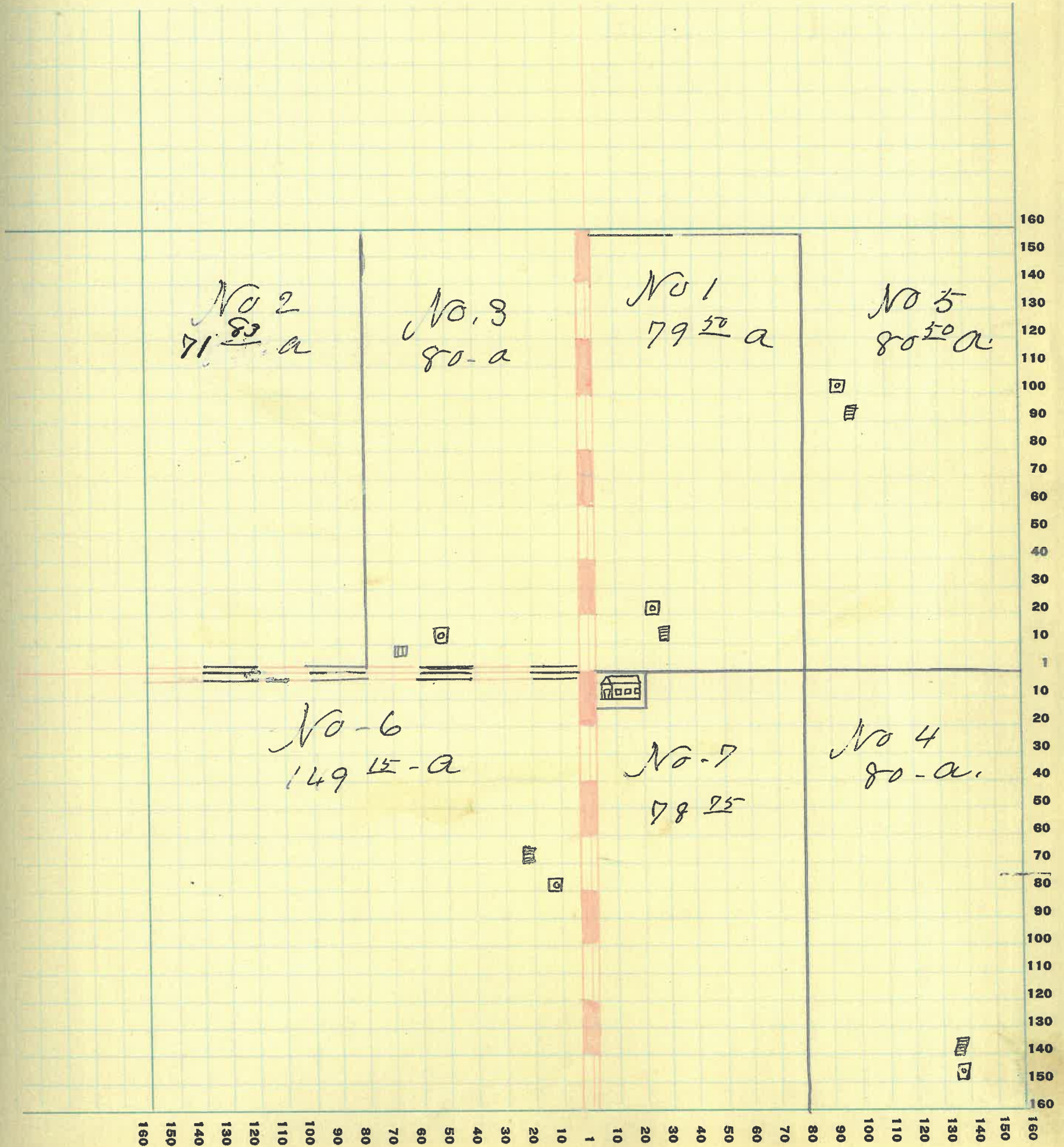
NAMES OF OWNERS	Number on Plat	DESCRIPTION	Section	Township	Range	Acres	Hundredths	Value of Lands	Value of Improvements	Value of Lands and Improvements
Cooper David F.	1	PT W <sup>2</sup> N. E <sup>4</sup>	30	19	5	79	<sup>50</sup>	8995	800	9095
Brants Caroline	2	PT N <sup>2</sup> N. W <sup>4</sup>	"	"	"	71	<sup>83</sup>	8165		8165
Brant Mary, J.	3	E <sup>2</sup> N. W <sup>4</sup>	"	"	"	80		8800	900	9700
Harlow, Mary, J.	4	E <sup>2</sup> S. W <sup>4</sup>	"	"	"	80		7200	800	8000
Switzer Harriet	5	E <sup>2</sup> N. E <sup>4</sup>	"	"	"	80		7200	500	7700
" Wren	"		"	"	"		<sup>30</sup>	75		75
Schenck J. O.	6	PT S. W <sup>4</sup>	"	"	"	149	<sup>15</sup>	16390	1600	17990
Sicks Austin	7	PT W <sup>2</sup> S. E <sup>4</sup>	"	"	"	78	<sup>25</sup>	7025	500	7525



SECTION No. 30

Congressional Township No. 19, R. 5

SCALE: Forty rods to an inch, or ten rods to a space, Congress Land, which is one mile square for a section.  
Number of acres in this section, according to United States Survey,  $619 \frac{73}{100}$





Montgomery

COUNTY, INDIANA, 19<sup>23</sup>

Assessor's Plat-Book for Wayne

Township No. \_\_\_\_\_

FT. WAYNE PLG. CO. FT. WAYNE, IND.

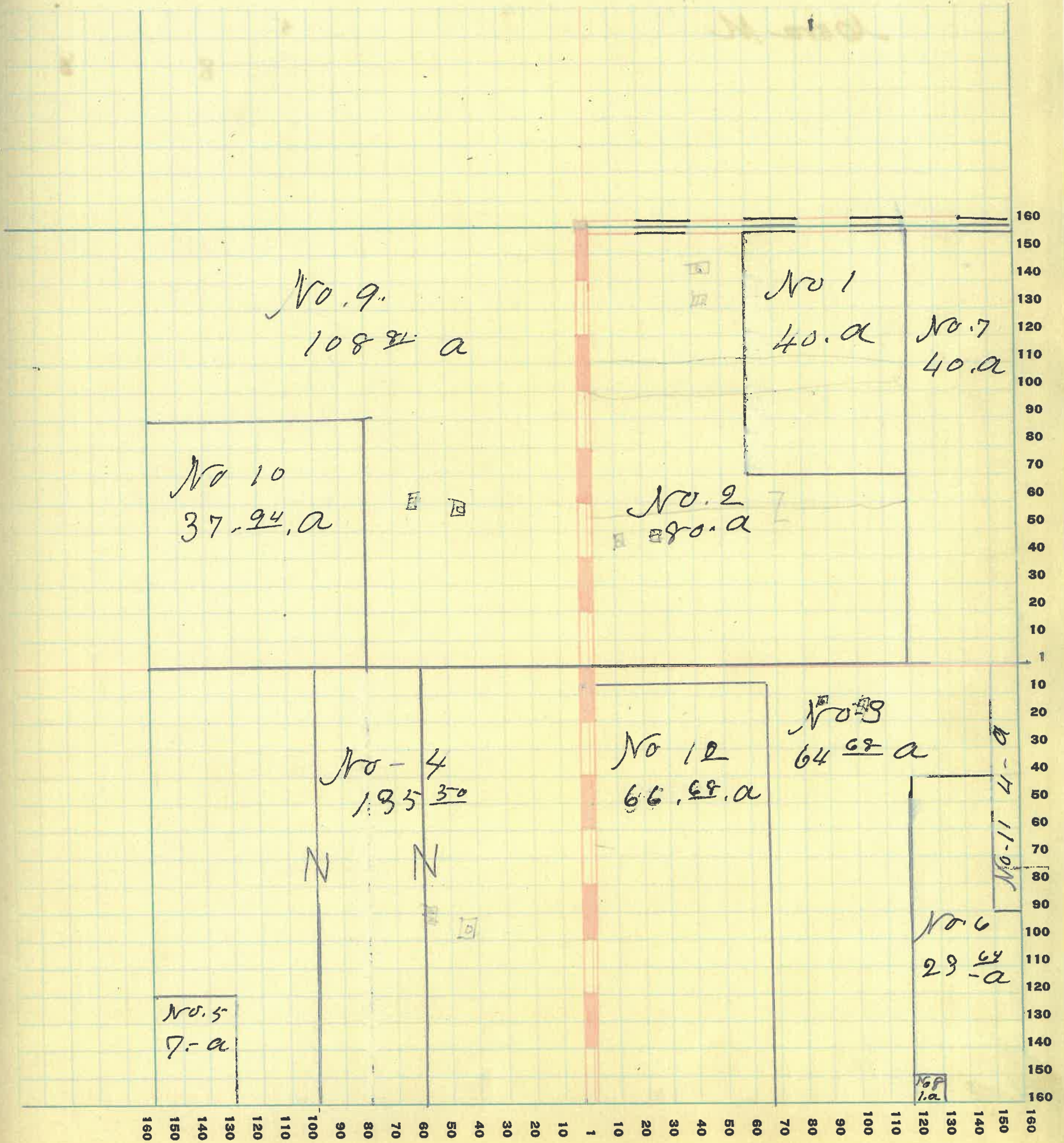
NAMES OF OWNERS	Number on Plat	DESCRIPTION	Section	Township	Range	Acres	Hundredths	Value of Lands	Value of Improvements	Value of Lands and Improvements
Hoit Charles B	1	PT NE 4	31	19	5	40		4000	800	4800
Barnell, D. W + E. M.	2	PT NE 4	"	"	"	80		8800	1400	10200
Ball Floyd, W.	3	PT SE 4	"	"	"	64	<sup>68</sup>	6400	600	7000
Collings, D. J.	4	PT SW 4	"	"	"	135	<sup>50</sup>	13500	1600	15100
<del>Hunter, J. A.</del> B. F. Bauch	5	PT SW 4 NW 4	"	"	"	7		700		700
Harrel, A. D. + etal	6	PT 2	"	"	"	23	<sup>64</sup>	2095		2095
Harlow Mary, J.	7	PT E 2 NE 4	"	"	"	40		3800		3800
Harrel, A. D.	8	PT E 2 SE 4	"	"	"	1		150	500	650
Schenck, J. D.	9	E 2 NW 4 PT W 2 NW 4	"	"	"	80				
			"	"	"	28	<sup>91</sup>	11340	700	12040
Muller, Savita.	10	PT SW 4 NE 4	"	"	"	37	<sup>94</sup>	3895		3895
Switzer James E	11	PT 2 SE 4	"	"	"	4		400		400
Snyder C. A.	12	PT SE 2	"	"	"	66	<sup>68</sup>	6930	400	7330



SECTION No. 31

Congressional Township No. 19, R. 5

SCALE: Forty rods to an inch, or ten rods to a space, Congress Land, which is one mile square for a section.  
Number of acres in this section, according to United States Survey, 603 <sup>87</sup>/<sub>100</sub>



64



Montgomery

COUNTY, INDIANA, 1925

Assessor's Plat-Book for Wayne

Township No.

PT. WAYNE PLO. CO. PT. WAYNE, IND.

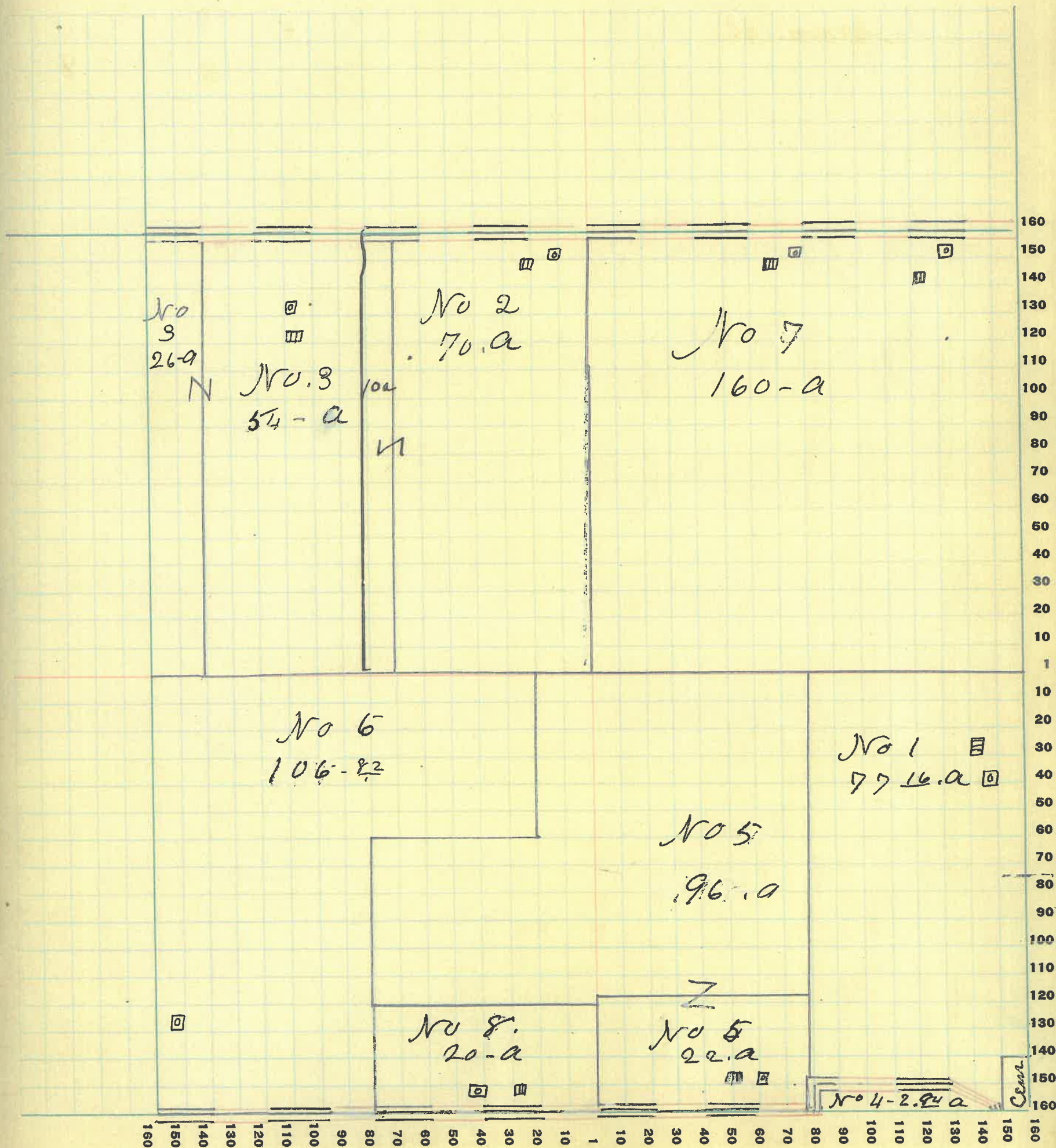
NAMES OF OWNERS	Number on Plat	DESCRIPTION	Section	Township	Range	Acres	Hundredths	Value of Lands	Value of Improvements	Value of Lands and Improvements
Boarcher Frank	1	PT E <sup>2</sup> S. E <sup>4</sup>	32	19	5	77	16	5390	400	5790
Gray Abner R.	2	PT E <sup>2</sup> NW <sup>4</sup>	"	"	"	70		7350	1000	8350
" "		" N. W <sup>4</sup> NW <sup>4</sup>	"	"	"	10		1000		1000
Gray Cora M.	3	PT NW <sup>4</sup> NW <sup>4</sup>	"	"	"	54				
" "		" " " "	"	"	"	26		8000	700	8700
Thompson J. Walter	4	PT E <sup>2</sup> S. E <sup>4</sup>	"	"	"	2	84	200		200
Thompson J. B.	5	PT SW <sup>4</sup> S E <sup>4</sup>	"	"	"	96		9600	700	10300
" "		PT S. E <sup>4</sup>	"	"	"	22		2200		2200
Switzer James E.	6	PT SW <sup>4</sup> SW <sup>4</sup>	"	"	"	26	82			
" "		PT S <sup>2</sup>	"	"	"	90		10600	400	11000
Rumley Harry C.	7	NE <sup>4</sup>	"	"	"	160		16800	2500	19300
Bard A. E.	8	S <sup>2</sup> S E <sup>4</sup> SW <sup>4</sup>	"	"	"	20		2000	250	2250



SECTION No. 32

Congressional Township No. 19, R. 5

SCALE: Forty rods to an inch, or ten rods to a space, Congress Land, which is one mile square for a section.  
Number of acres in this section, according to United States Survey, 644 <sup>82</sup>/<sub>11</sub>



666



W. WAYNE PLO. CO. FT. WAYNE, IND.

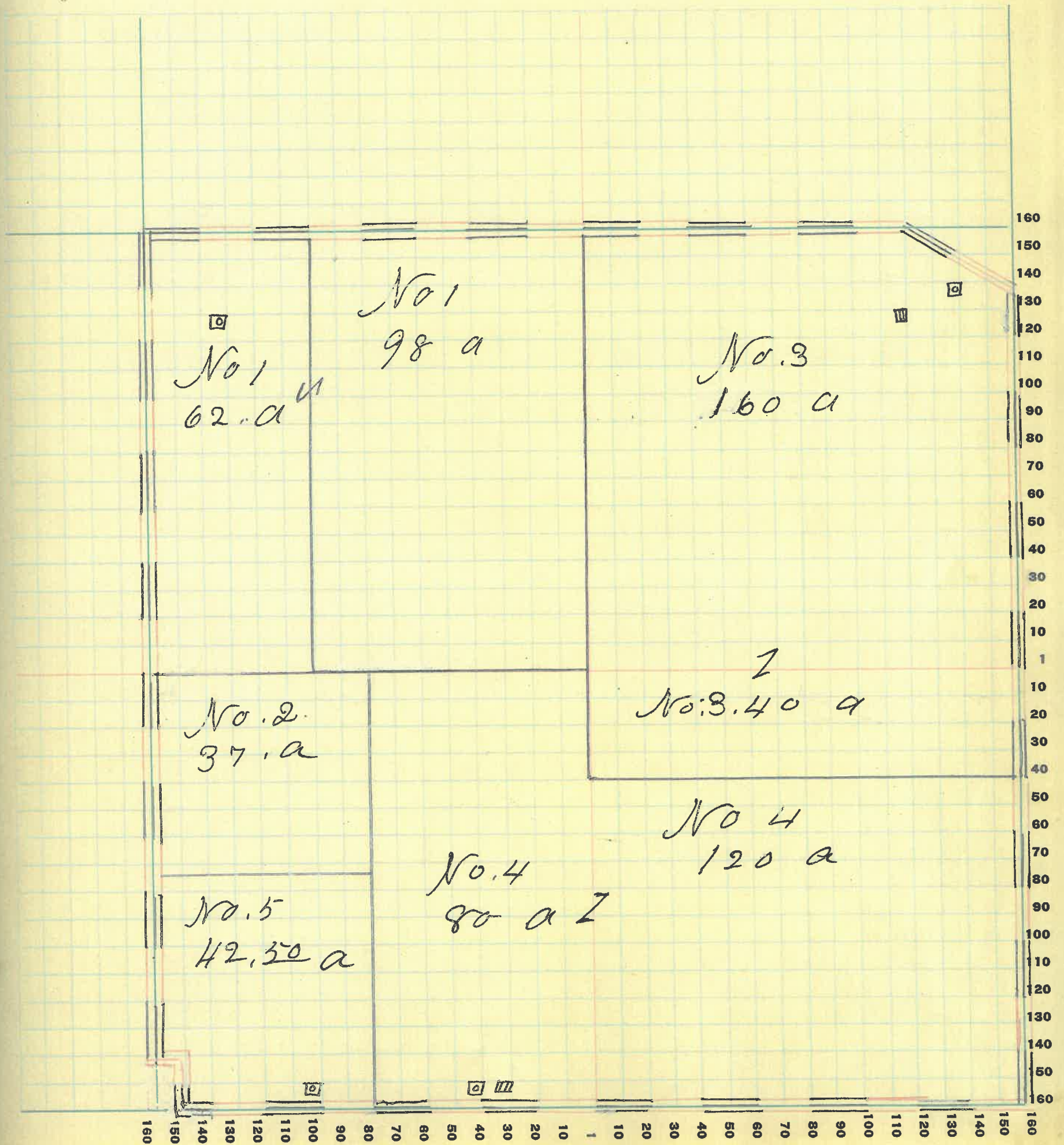
NAMES OF OWNERS	Number on Plat	DESCRIPTION	Section	Township	Range	Acres	Hundredths	Value of Lands	Value of Improvements	Value of Lands and Improvements
Bots Stephen & + Gertrude	1	PT N <sup>1</sup> W <sup>4</sup> PT W <sup>2</sup> N <sup>1</sup> W	33	19	62	98	13200	400	15600	
Ball Elizabeth + W. J.	2	N <sup>2</sup> N <sup>2</sup> S W <sup>4</sup>	"	"	97	3750		3750		
Muns Annie	3	PT N <sup>1</sup> E <sup>4</sup>	"	"	160					
" "	"	PT N <sup>2</sup> S E <sup>4</sup>	"	"	40	18000	500	18500		
Grimes Minnie A	4	PT E <sup>2</sup> S W <sup>4</sup>	"	"	80					
" " "	"	PT S W <sup>4</sup>	"	"	120	19000	1000	20000		
Thompson, O. Walter	5	PT S E <sup>4</sup>	"	"	42.30	4400	800	5200		



SECTION No. 33.

Congressional Township No. 19., R. 5

SCALE: Forty rods to an inch, or ten rods to a space, Congress Land, which is one mile square for a section.  
Number of acres in this section, according to United States Survey, 640





Montgomery COUNTY, INDIANA, 1925

Assessor's Plat-Book for Wayne Township No.

FT. WAYNE P.T.B. CO. FT. WAYNE, IND.

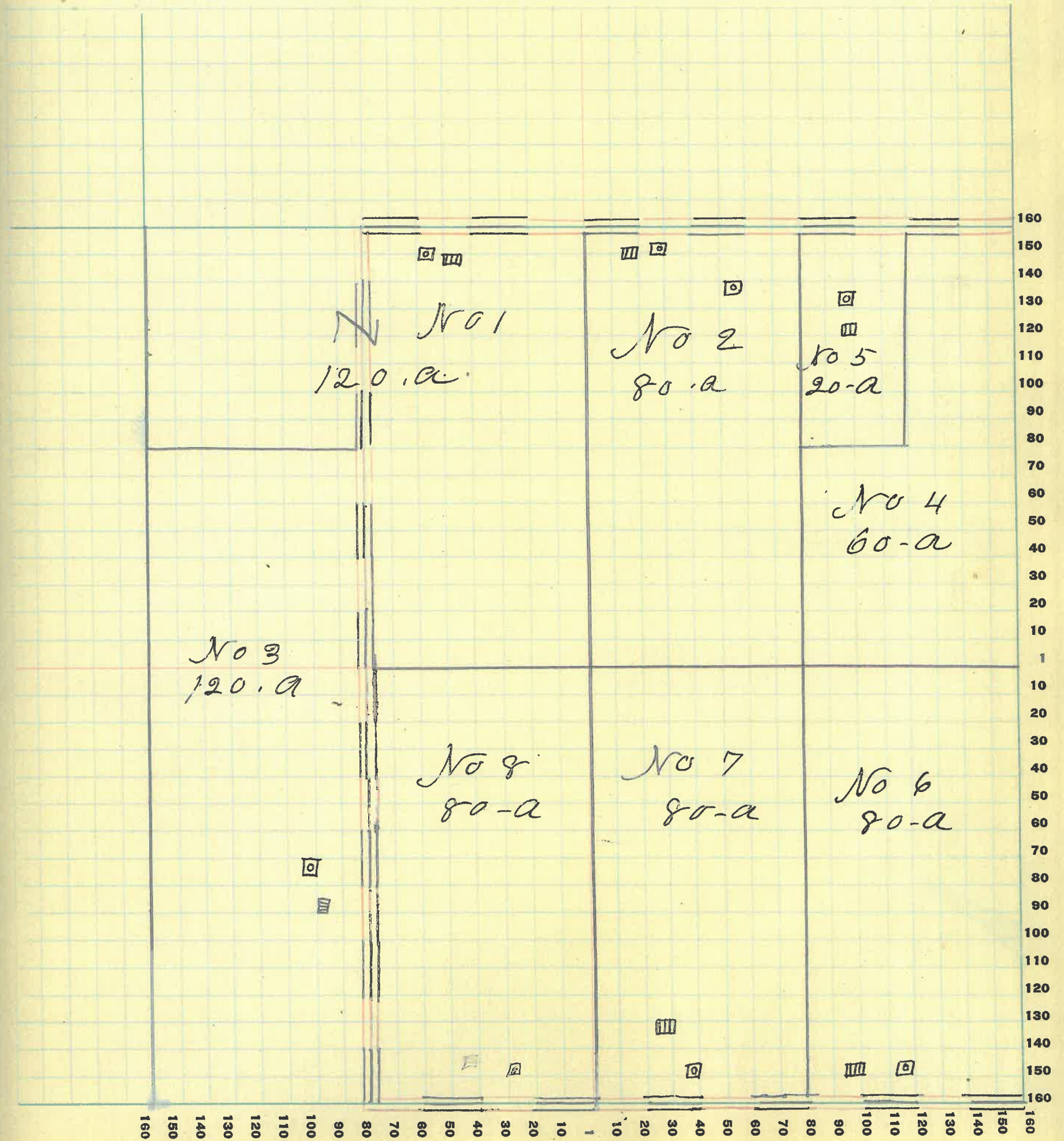
NAMES OF OWNERS	Number on Plat	DESCRIPTION	Section	Township	Range	Acres	Hundredths	Value of Lands	Value of Improvements	Value of Lands and Improvements
Beam J. G.	1	PT W <sup>2</sup>	34	19	6	120		13200	900	14100
Macy William H.	2	W <sup>2</sup> NE <sup>4</sup>	"	"	"	80		8400	800	9200
Stanfela Wm. O.	3	PT W <sup>2</sup> W <sup>2</sup>	"	"	"	120		13200	1600	14800
Bandy Oliver J.	4	PT E <sup>2</sup> NE <sup>4</sup>	"	"	"	60		6600		6600
Galloway N. J. + H. B. Bandy Oliver J.	5	PT E <sup>2</sup> NE <sup>4</sup>	"	"	"	20		2000	1700	3700
Huckroy, G. F. + M. E.	6	PT S E <sup>4</sup>	"	"	"	80		8000	1700	9700
Hill, Chas. A.	7	S <sup>2</sup> S. E <sup>4</sup>	"	"	"	80		8000	1200	9200
Wor K Clayton + Ida L. H. W.	8	E <sup>2</sup> S W <sup>4</sup>	"	"	"	80		8000	1400	9400



SECTION No. 34.

Congressional Township No. 19, R. 6

SCALE: Forty rods to an inch, or ten rods to a space, Congress Land, which is one mile square for a section.  
Number of acres in this section, according to United States Survey, 640



70



WAYNE PLO. CO. FT. WAYNE, IND.

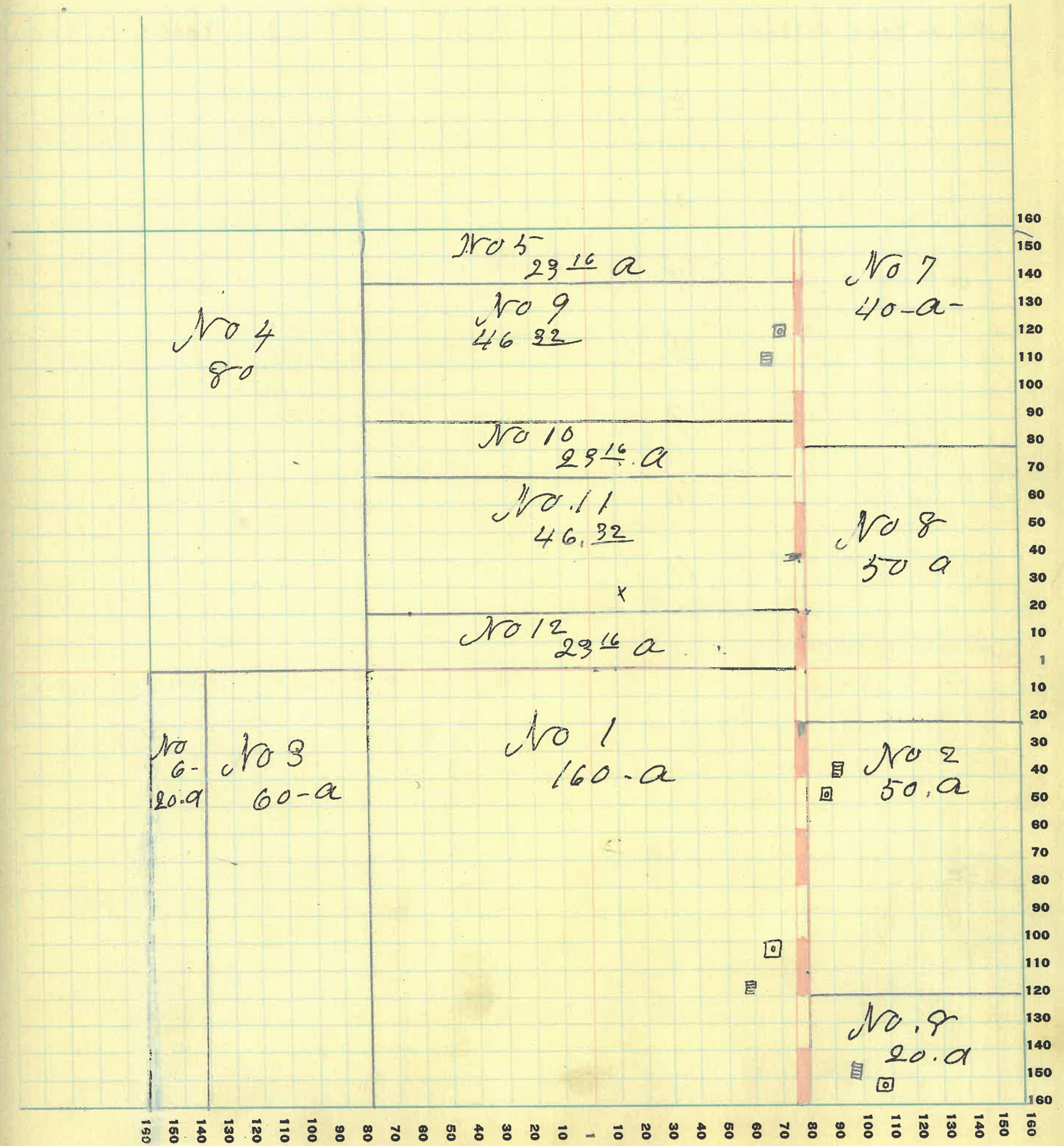
NAMES OF OWNERS	Number on Plat	DESCRIPTION	Section	Township	Range	Acres	Hundredths	Value of Lands	Value of Improvements	Value of Lands and Improvements
Foley Andrew	1	E <sup>2</sup> SW <sup>4</sup>	35	19	6	80				
" "	"	N <sup>2</sup> S.E <sup>4</sup>	"	"	"	80		17600	1300	18900
Truitts Daisy + D.K.	2	Pt E <sup>2</sup> SE <sup>4</sup>	"	"	"	50		5250	500	5750
<sup>CST + ME</sup> <del>Huckey Fred K.</del>	3	Pt W <sup>2</sup> SW <sup>4</sup>	"	"	"	60		6000		6000
Bandy Oliver J.	4	SW <sup>2</sup> NW <sup>4</sup>	"	"	"	80		8800		8800
Hendricks John W.	5	Pt N <sup>2</sup>	"	"	"	23	<sup>16</sup>	2300		2300
Huckey C.F. + M.E.	6	Pt W <sup>2</sup> SW <sup>4</sup>	"	"	"	20		2000		2000
Morre Dennis B.	7	NE <sup>4</sup> , NE <sup>4</sup>	"	"	"	40		4200		4200
Singer Malissort M.J.	8	Pt E <sup>2</sup> NE <sup>4</sup>	"	"	"	50		5000		
	"	S <sup>2</sup> SE <sup>4</sup> SE <sup>4</sup>	"	"	"	20		2000	1600	3600
Hendricks George	9	Pt N <sup>2</sup>	"	"	"	46	<sup>32</sup>	4600	500	5100
Strawb Florence	10	Pt N <sup>2</sup>	"	"	"	23	<sup>16</sup>	2300		2300
Thompson Mary E.	11	Pt N <sup>2</sup>	"	"	"	46	<sup>32</sup>	4600		4600
Foley Andrew		Pt N <sup>2</sup>	"	"	"	23	<sup>16</sup>	2300		2300



SECTION No. 35

Congressional Township No. 19, R. 6

SCALE: Forty rods to an inch, or ten rods to a space, Congress Land, which is one mile square for a section.  
Number of acres in this section, according to United States Survey, 642  $\frac{1}{2}$





Montgomery

COUNTY, INDIANA, 1925

Assessor's Plat-Book for Wayne

Township No.

NAMES OF OWNERS

Number on Plat

DESCRIPTION

Section

Township

Range

Acres

Hundredths

Value of Lands

Value of Improvements

Value of Lands and Improvements

Lerymon, John	1	Pt S <sup>2</sup> SE <sup>4</sup>	36	19	6	40	3000	600	3600
Leitch, Guy	2	Pt E <sup>2</sup> N <sup>2</sup>	"	"	"	20	11400	1000	12400
Mullen, Sarepta	3	Pt E <sup>2</sup> S.E <sup>4</sup>	"	"	"	30	3000		3000
Mullen, Sarepta	6	Pt SE <sup>4</sup>	"	"	"	159			
"		Pt W <sup>2</sup> NE <sup>4</sup>	"	"	"	22	15700	1000	16100
Fruite, Jarushia, A.	4	Pt SE <sup>4</sup>	"	"	"	39	3700	600	4300
Nixon, Samuel	7	NE <sup>4</sup> NW <sup>4</sup>	"	"	"	40	3800	1200	5000
Burnin Graves, Ida	8	Pt NW <sup>4</sup>	"	"	"	59	5900		5900
Singer, M. & J.	9	W <sup>2</sup> SW <sup>4</sup>	"	"	"	90	8000		8000
Schenck, Oliver	10	Pt W <sup>2</sup> S.E <sup>4</sup>	"	"	"	24	2600		2600
Moore, Dennis C.	11	W <sup>2</sup> SW <sup>4</sup> NW <sup>4</sup>	"	"	"	21	2100		2100
Hunter, Isaiah & B. F. Vaughn	5	Pt E <sup>2</sup> SE <sup>4</sup>	"	"	"	25	2250	800	3050



SECTION No. 36.

Congressional Township No. 19, R. 6

SCALE: Forty rods to an inch, or ten rods to a space, Congress Land, which is one mile square for a section.  
Number of acres in this section, according to United States Survey, 639.26

