

PLAT BOOK
1928

Wayne Twp.

Montgomery County

Assessor's Plat Book
Wayne Township
Montgomery County,
Indiana

1928

Last Name	First Name	Page	Notes
Alfred	Irwin S and C P	9, 10	
Bain	W H	27, 28	
Ball	Elizabeth and W	67, 68	
Ball	Floyd W	63, 64	
Bantz	Oliver J	69, 70, 71, 72	
Bard	A E	65, 66	
Barnett	D W	63, 64	
Barnett	Thos A	27, 28	
Beam	James Y	69, 70	
Beck	Daniel and Jennie	27, 28	
Bennett	James and Rose	13, 14	
Bennett	Wm W	17, 18	
Biddle	A R and J M	3, 4	
Biddle	Calista	28, 29	
Biddle	Elmer J and L	28, 29	Waynetown
Biddle	John W	15, 16, 17, 18, 27, 28, 31, 32	
Biddle	Samuel T	15, 16, 17, 18	
Blackford	James	13, 14	
Blackford	James and J	15, 16	
Blackford	Jas and J	3, 4	
Blackford	Walter	28, 29	Waynetown
Botts	Stephen A	35, 36	
Botts	Stephen and G	37, 38, 57, 58, 67, 68	
Bounnell	Harry	47, 48, 53, 54	
Bowlen	George	13, 14	
Brant	Mary and C	61, 62	
Brant	Mary J	33, 34, 35, 36	
Breaks	Calvin	33, 34	
Breaks	Carolyn	39, 40, 49, 50, 61, 62	
Breaks	Walter L	39, 40	
Britton	Geo	27, 28	
Brown	J E and M E	55, 56	
Brown	Wm and Carrie	28, 29	Waynetown
Bruner	Joseph	5, 6, 19, 20	
Bunnell	Jackson	5, 6	
Bunnell	James E	28, 30	Waynetown
Burris	Ida A	73, 74	
Byers	Harry C	53, 54	
Cavin	Clare B	27, 28	
Cavin	Cora and Thos	28, 29	Waynetown
Cedars	Edna	23, 24	
Cedars	G W and E	57, 58	
cemetery		8, 10, 16, 18, 28, 32, 60, 66	
Chatt	Joseph A	28, 29	Waynetown
Chesterson	Maud	37, 38	
Chesterson	Maud J	39, 40	
church		20, 60, 62	
Clarks addition		28	Waynetown
Clarkson	Ida M	7, 8	
Clarkson	Walter S	7, 8	
Collins	Jeff D	63, 64	
Conner	B G	23, 24	
Conner	Benj G	25, 26	
Cooper	David F	61, 62	
Cooper	Harry C	53, 54	
Cowan	Ida E	17, 18	
Cox	Joseph Walter	25, 26	
Cramer	Harry and D	28, 29	Waynetown
Cummings	J W and Lyda	15, 16	
Dain	Clara	28, 30	Waynetown
Davidson	Robert	9, 10	
Detchon	Irwin A	13, 14, 15, 16	
Donelson	James	35, 36, 37, 38, 39, 40	
Doss	Wm R	25, 26, 37, 38, 49, 50	
Duke	Eula	45, 46	
Dunn	Lafayette	19, 20, 31, 32	
Earl	Pheobe and Sarah	28, 29	Waynetown
Edwards	Mack	51, 52	
Edwards	Maria	39, 40	
Ellis	Louis V and M E	55, 56	
English	Edith B and Harve	17, 18	
Fine	J G	19, 20	
Fine	John G	27, 28, 31, 32	
Fine	William	27, 28	Waynetown
Foley	Andrew	71, 72	
Foley	Michael E	11, 12	
Foley	Mikel E	1, 2	
Follick	Wm A	27, 28	
Follick	Wm and Carrie	31, 32	

Foster	Montgomery	25, 26, 27, 28	
Fouts	Charles B and F A	1, 2	
Fouts	Mary V	1, 2	
Fouts	William H	1, 2	
Fowler	W S and Elva	19, 20	
Francis	Savanah	28, 29	Waynetown
Freeman	Anna G	59, 60	
Freeman	John C	59, 60	
Fruits	Daisy and D K	71, 72	
Fruits	Jerusha A	73, 74	
Fuller	Gilbert and L P	11, 12	
Fulwider	Benj F	7, 8	
Galloway	N J and H B	55, 56	
Garland	S F and Frances	27, 28	
Gegner	Elizabeth	27, 28	
Gray	Abner K	65, 66	
Gray	Alice	47, 48	1/2
Gray	Cooper	47, 48	1/2
Gray	Cooper	51, 52	
Gray	Cooper and Alice	51, 52, 53, 54	
Gray	Cora M	65, 66	
Gray	George B	43, 44, 59, 60	
Gray	Wm D	53, 54	
Grenard	Arnold D	21, 22	
Grenard	J W and Alice	27, 28	
Grenard	Malinda	3, 4	
Grenard	Simon M	21, 22	
Grimes	Minnie	67, 68	
Groves	A W	3, 4	
Haas	Ira E and R E	13, 14	
Hallet	E and M E	27, 28	
Hamilton	M M	27, 28, 31, 32	
Harland	Lillian	28, 29	Waynetown
Harlow	Frances	35, 36	
Harlow	Nancy "etal"	63, 64	
Harlow	Nancy A "etal"	61, 62	
Harpel	A D	63, 64	
Harpel	A D "etal"	63, 64	
Harshbarger	Isaach	7, 8	
Harshbarger	L and S A	7, 8	
Harvey	Frank W	45, 46	
Harvey	H L	45, 46	
Hatt	Wm V	1, 2	
Hays	John R	13, 14	
Heath	Cleve	41, 42	3/4
Heath	Howard and E	35, 36	
Heath	Nina	41, 42	1/4
Helmick	J G and I v	28, 29	
Henderson	Anna L	31, 32	
Henderson	Anna Lida	9, 10	
Hendricks	Geo	71, 72	
Hendricks	Geo and J	71, 72	
Hendricks	John W	71, 72	
Herr	Sarah J	43, 44	
Herrin	Shadrack	33, 34	
Hesler	B F	13, 14, 37, 38	
Hesler	Benton F and E	57, 58	
Higbee	Josie A	28, 29	Waynetown
Higbee	Paul T	28, 30	Waynetown
Hill	Cheever O	69, 70	
Hinds	Chas and J	37, 38	
Hoit	Charles B	63, 64	
Holman addition		28	Waynetown
Houlehan	Thomas	35, 36	
Huckery	C F and M E	69, 70, 71, 72	
Humphreys	Ross	23, 24	
Humphry	Alfred	9, 10, 15, 16	
Hutchison	Amy	9, 10, 15, 16	
Hutchison	John G	1, 2	
Ingersoll	Alfred E	45, 46	
Ingersoll	Hurley V	45, 46	
Inlow	Nevada	28, 29	Waynetown
Irons	Elmer A	7, 8	
Irwin	Don D	11, 12	
Johnston	John	3, 4	
Jolly	Orrie A	28, 29	Waynetown
Jones	James F	55, 56	
Kemp	S E	5, 6	
Kemp	S W	3, 4	
Keys	Jason	47, 48	
Keys	Mary "etal"	53, 54	
Kline	J B and Mary	37, 38	
Kline	Mahala F	25, 26	
Kline	Reece L	25, 26	
Kunkle	Ada	19, 20	
Kunkle	J A	5, 6	
Kunkle	J W	19, 20	
Kunkle	Nancy A	5, 6	
Layman	John C	73, 74	
Ledister	Pearl	3, 4	

Little	Guy	73, 74	
Livengood	E E	28, 29	Waynetown
Livengood	Guy	55, 56	
Livengood	Thos	55, 56	
Logan	Chas A	33, 34	
Long	Ellen	28, 30	Waynetown
Lough	Wilbur	28, 29	Waynetown
Lucas	Francis M	45, 46	
Luse	A M and M J	55, 56	
Luse	Amos and M J	45, 46	
Luzader	Wm H and M	55, 56	
Macy	William H	69, 70	
Mason	Edwin "etal"	35, 36, 39, 40, 41, 42	
McGaughey	Ethel	1, 2	
Merrell	John D	7, 8	
Merrell	Maud E	35, 36	
Merrell	Wm and Maud	35, 36	
Merrill	Mrs B F	21, 22	
Miller	C E	19, 20	
Miller	J G	7, 8	
Monroe	Rhoda	35, 36	
Monroe	Rhoda A	37, 38	
Moore	Chas B	28, 30	Waynetown
Moore	Dennis C	15, 16, 71, 72, 73, 74	
Moore	Edgar and Katie	28, 29	Waynetown
Moore	Wm A	9, 10	
Morion	Nellie	9, 10	
Morison	Nellie	7, 8, 9, 10	
Mullen	Sarepta	63, 64, 73, 74	
Munns	Anna	67, 68	
Munns	J H and Ora	47, 48, 49, 50	
Munns	J H and Ora M	25, 26, 27, 28	
Murdock	Miriam	28, 29	Waynetown
Murphy	David L	11, 12	
Myers	Harry and Anna	28, 29	Waynetown
Myers	Noah R	23, 24	
Newell	Clarence	17, 18	
Nixon	Samuel	73, 74	
Pardue	Bettie	28, 29	Waynetown
Pardue	Bettie B	27, 28	
Pardue	Felix	27, 28	Waynetown
Parker	T A	28, 29	Waynetown
Perigo	Ivoe and E	65, 66	
Petro	Elizabeth B	15, 16, 35, 36	
Pierce	John	21, 22	
Pierce	Joseph M	21, 22	
Pierce	Virgil and Gertrude	27, 28	
Pierson	Andrew	3, 4	
Pitsts	Glenia E	57, 58	
Poole	Dexter	45, 46	
Quick	James A	9, 10	
Quick	Mattie E	9, 10	
Quillen	Ethel S and C J	17, 18	
Quillen	Thomas A	13, 14	
Quillin	Edward S	17, 18	
Raymon	J F and Alice	23, 24	
Reed	Alina B	37, 38	
Reed	Thomas	37, 38	
Reese	Mort and Emma	28, 29	Waynetown
Remley	Alice L	59, 60, 65, 66	
Remley	Fred S	41, 42, 43, 44	
Remley	Ira C	41, 42	
Remley	James E	28, 29, 47, 48	
Remley	John and Etta	59, 60	
Richardson	Thomas	28, 30	Waynetown
Rivers	James H and C M	27, 28	Waynetown
Rivers	Wm G and Rosella	1, 2, 11, 12	
Roberts	L W and Anna	27, 28	Waynetown
Runyan	Edith V	23, 24, 27, 28	
Runyan	Nancy	21, 22	heirs
Runyan	Walter and Edith	27, 28	
Rusk	Clarence	5, 6	
Rusk	David and Edna	5, 6, 19, 20	
Rusk	Elizabeth	5, 6	
Rusk	Squire and Julia	3, 4	
Sanders	Charles D	17, 18	
Sayers	Chas B	28, 29	Waynetown
Sayres	Charles	1, 2	
Schenck	Edgar	57, 58	
Schenck	J O	61, 62, 63, 64	
Schenck	Kenneth	27, 28, 31, 32	
Schenck	Longenia	43, 44	
Schenck	Oliver	51, 52, 73, 74	
Sennett	Clarence	21, 22	
Shanklin	Edgar	43, 44	
Shuler	John w	37, 38	
Shultz	Leona	13, 14	
Sicks	Matilda	61, 62	
Simpson	Anna M	19, 20	
Simpson	George W	28, 29	Waynetown

Singer	John	57, 58, 59, 60	
Singer	Joseph	71, 72	
Singer	Louis	71, 72, 73, 74	
Singer	Merlie Smith	59, 60	
Sloan	Mary F	27, 28	
Small	Cas and Hazel	5, 6	
Small	Effie	47, 48	
Small	Sarah	31, 32	
Smith	Newton	19, 20	
Snyder	Chas A	63, 64	
Snyder	Myron	28, 30	Waynetown
Stanfield	Wm V	13, 14, 69, 70	
Starnes	Henry I	31, 32, 45, 46	
Steel	F L	57, 58	
Stephens	Allen and F	28, 30	Waynetown
Stout	Addie F	57, 58	
Stout	B F and E	59, 60	
Straub	Florence	71, 72	
Swank	Dollie and C E	15, 16	
Swank	Mary E	17, 18	
Swank	Oscar W	11, 12	
Switzer	D L and J	59, 60	
Switzer	Elizabeth A	59, 60	
Switzer	James "etal"	61, 62	
Switzer	James E	63, 64, 65, 66	
Thomas	James A	9, 10	
Thomas	James N	11, 12	
Thomas	Jas N	1, 2	
Thompson	A T	49, 50	
Thompson	Albert T	25, 26	
Thompson	D T	25, 26	
Thompson	J Walter	65, 66, 67, 68	
Thompson	John S	49, 50	
Thompson	John W	47, 48	
Thompson	Mary	71, 72	
Thompson	Thos C	65, 66	
Thompson	W F and M E	27, 28	Waynetown
Thompson	Wm F	49, 50	
Titus	Rosa and Gilbert	27, 28	
Tremaine	Guy E	57, 58	
Underwood	Susan	53, 54, 55, 56	
Utterback	Edward	55, 56	
Utterback	John G	7, 8	
Utterback	John G and M P	7, 8	
Utterback	Mary F	7, 8	
Vaughn	Benj F	63, 64, 73, 74	
Walters	J	57, 58	
Warfield	George W	28, 30	Waynetown
Warfield	Rosa	28, 29	Waynetown
Watson	Bessie	55, 56	
Waynetown State Bank		27, 28	
White	Mattie D	13, 14, 15, 16	
Wilkinson	A L	45, 46	
Wilkinson	Harriet	37, 38	
Williams	Louisa	45, 46, 47, 48, 53, 54, 55, 56	
Williams	W H and N	57, 58	
Wilson	Annie	28, 29	Waynetown
Wilson	Minnie	27, 28	
Wood	Elizabeth	59, 60	
Work	Calvin and Ida	69, 70	
Wright	Adam "etal"	33, 34	
Zerface	J A and S A	27, 28	Waynetown
Zerface	Sarah	28, 30	Waynetown
Zuck	J F and Lottie	28, 29	Waynetown

MONTGOMERY COUNTY, INDIANA, 1928

Assessor's Plat-Book for Wayne Township No. 19

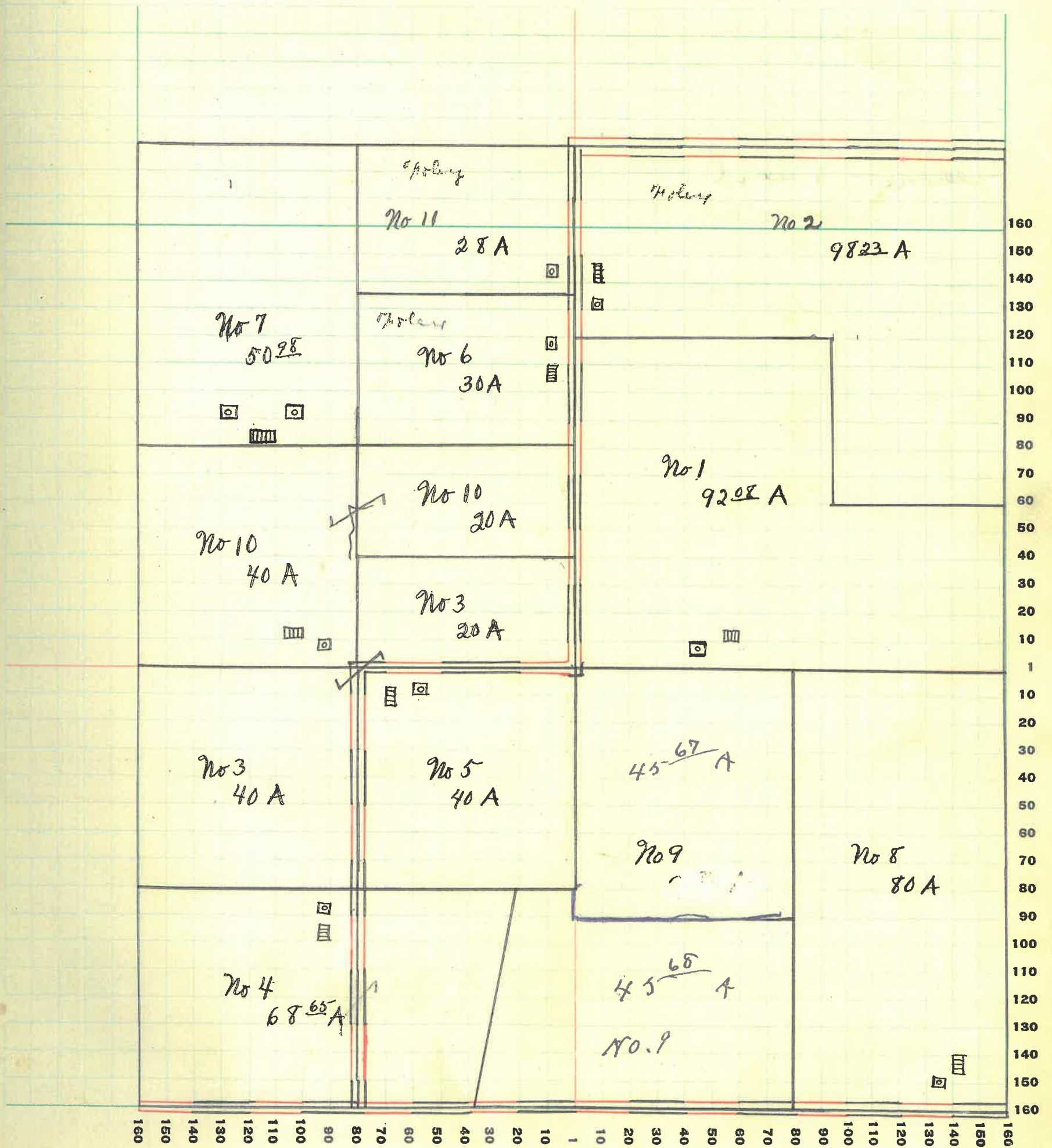
PT. UNDER PTD. CO. PT. WAYNE, IND.

NAMES OF OWNERS	Number on Plat	DESCRIPTION	Section	Township	Range	Acres	Hundredths	Value of Lands	Value of Improvements	Value of Lands and Improvements
Rivers, Wm G + Rosella	1	PT NE ¹	1	19	6	92	08	5980	850	6830
Foley, Mikel E.	2	PT NE ¹	"	"	"	98	23	6370	900	7270
Fouts, Mary V.	3	PT NW ⁴ SW ⁴	"	"	"	40		1400		
" " " "	3	PT SW ⁴ NW ⁴	"	"	"	20		2800		
" " William H.	4	PJ E ² NE ¹	"	"	"	68	65	4420	980	5400
Hatt, Wm V.	5	E ² SE ¹ x	"	"	"	40		2200	300	2500
Mc Gaughey, Ethel	6	PJ E ² NW ⁴	"	"	"	30		1950	400	2350
Hutchison, John G.	7	PJ W ² NW ⁴	"	"	"	50	98	3000	900	3900
Thomas, Jas. N.	8	PT SW ⁴	"	"	"	80		5600	900	6500
Sayres, Charles	9	PT SW ⁴	"	"	"	45	67	2925		
Fouts, Mary V.	9	PT S ²	"	"	"	45	68	2925		
" " Charles B + F A	10	SE ¹ NW ⁴	"	"	"	20		400		1400
" " " " " "	10	SW ⁴ NW ⁴	"	"	"	40		2800	1400	4200
Mc Gaughey, Ethel	11	PT NW ⁴	"	"	"	28		1820	200	2020

SECTION No. 1

Congressional Township No. 19, R. 6

SCALE: Forty rods to an inch, or ten rods to a space, Congress Land, which is one mile square for a section.
Number of acres in this section, according to United States Survey, 699 $\frac{29}{100}$



MONTGOMERY COUNTY, INDIANA, 1928

Assessor's Plat-Book for Wayne

Township No. 19

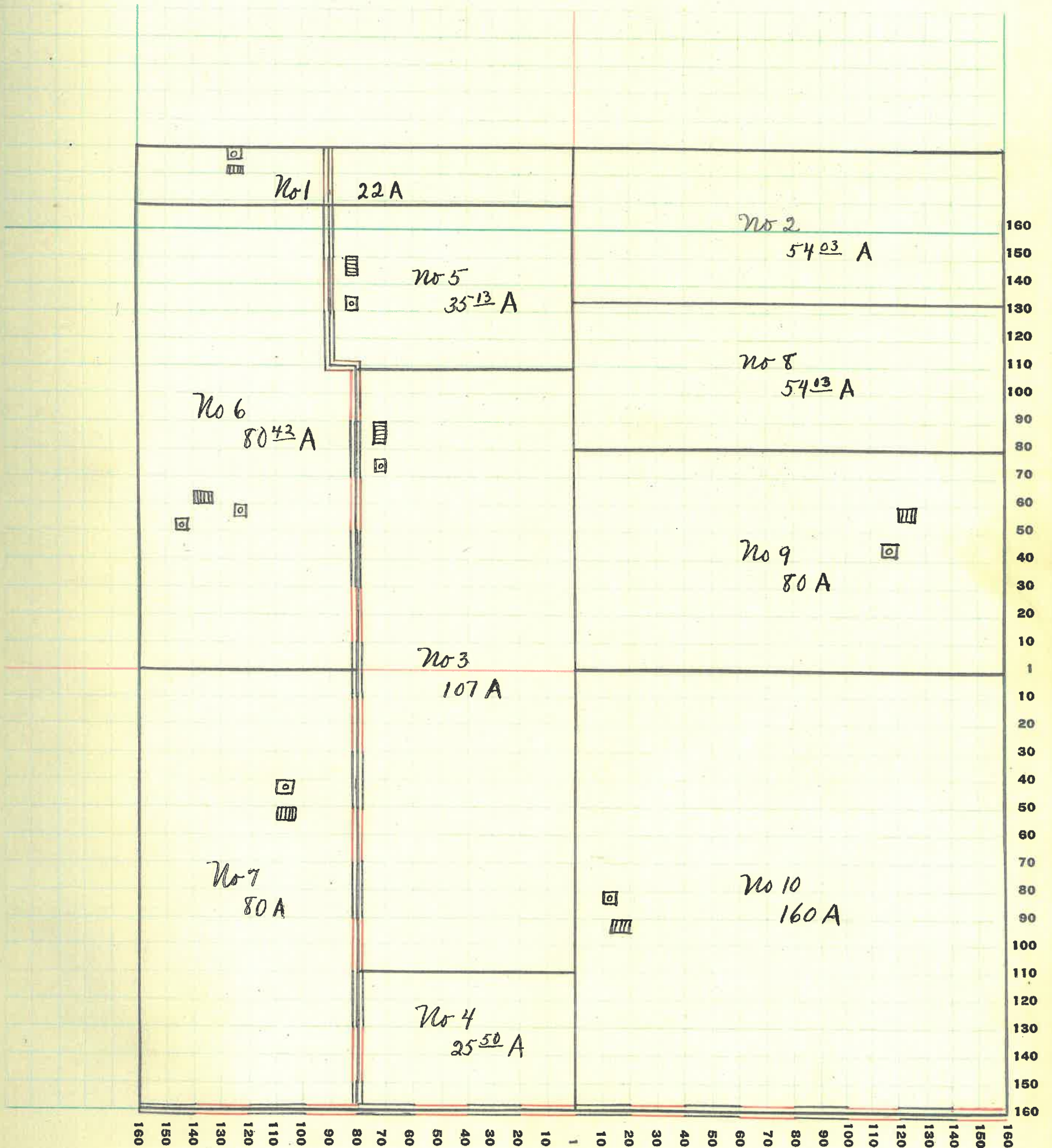
PT. WAYNE PLO. CO. PT. WAYNE, IND.

NAMES OF OWNERS	Number on Plat	DESCRIPTION	Section	Township	Range	Acres	Hundredths	Value of Lands	Value of Improvements	Value of Lands and Improvements
Blackford, Jas + J	1	PTN W ⁴	2	19	6	22		1320	1000	2320
Biddle, A R + J M	2	PTN W ⁴	"	"	"	54	⁰³	3510		3510
Groves, A W	3	PTN E ⁴	"	"	"	107		6420	1600	8020
Grenard, Malinda	4	PT S ² S W ⁴	"	"	"	25	⁵⁰	1625		1625
Johnston, John	5	PTN ² N W ⁴	"	"	"	35	¹³	2275	900	3175
Kemp, S. C.	6	W ² N W ⁴	"	"	"	80	⁴²	4800	-	4800
Pierson, Andrew	7	W ² S W ⁴	"	"	"	80		5200	1000	6200
Ledister, Pearl	8	PTN E ⁴	"	"	"	54	⁰³	3510		3510
Ledister, Pearl	9	SE ² NE ⁴	"	"	"	80		5600	1000	6600
Risk, Squire + Julia	10	SE ² NE ⁴	"	"	"	160		10400	600	11000

SECTION No. 2

Congressional Township No. 19, R. 6

SCALE: Forty rods to an inch, or ten rods to a space, Congress Land, which is one mile square for a section.
Number of acres in this section, according to United States Survey, 698.44



MONTGOMERY COUNTY, INDIANA, 1928

Assessor's Plat-Book for Wayne Township No. 19

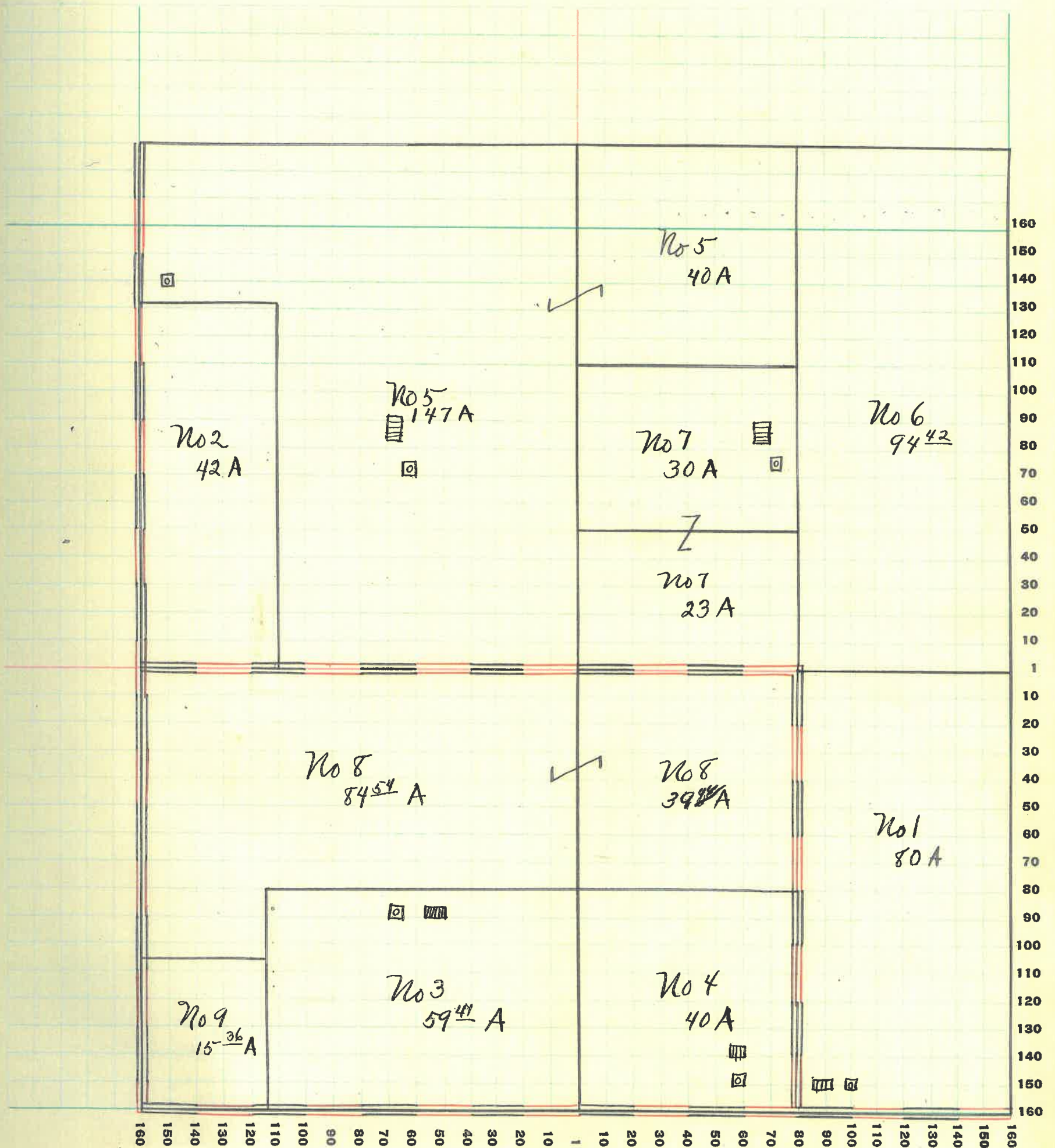
PT. WAYNE Ptg. CO. FT. WAYNE, IND.

NAMES OF OWNERS	Number on Plat	DESCRIPTION	Section	Township	Range	Acres	Hundredths	Value of Lands	Value of Improvements	Value of Lands and Improvements
- Bunnell, Jackson	1	E ² S E ⁴	3	19	6	80		4800	1200	6000
- Kunkle, Nancy A	2	PT W ² N W ⁴	"	"	"	42		2310		2310
- Small, Cas + Hazel	3	PT S W ⁴	"	"	"	59	⁴¹	3245	700	3945
Bruner, Joseph	8	W ² S E ⁴	"	"	"	39	⁴²	2340		2340
- Rusk, Clarence	4	S W ⁴ S E ⁴	"	"	"	40		2400	900	3300
- Kunkle, J. A.	5	PT N W ⁴	"	"	"	147		10285	1000	11285
Kemp, S. C.	6	E ² N E ⁴	"	"	"	94	⁴²	5640	2800	8440
- Rusk, Elizabeth	7	PT N E ⁴	"	"	"	53		2650	700	3350
Bruner, Joseph	8	PT S W ⁴	"	"	"	84	⁵⁴	5040	1400	6440
Rusk, David + Edna	9	PT S W ⁴	"	"	"	15	³⁶	975		975

SECTION No. 3

Congressional Township No. 19, R. 6

SCALE: Forty rods to an inch, or ten rods to a space, Congress Land, which is one mile square for a section.
Number of acres in this section, according to United States Survey, 695²⁹



MONTGOMERY COUNTY, INDIANA, 1928

Assessor's Plat-Book for Wayne Township No. 19

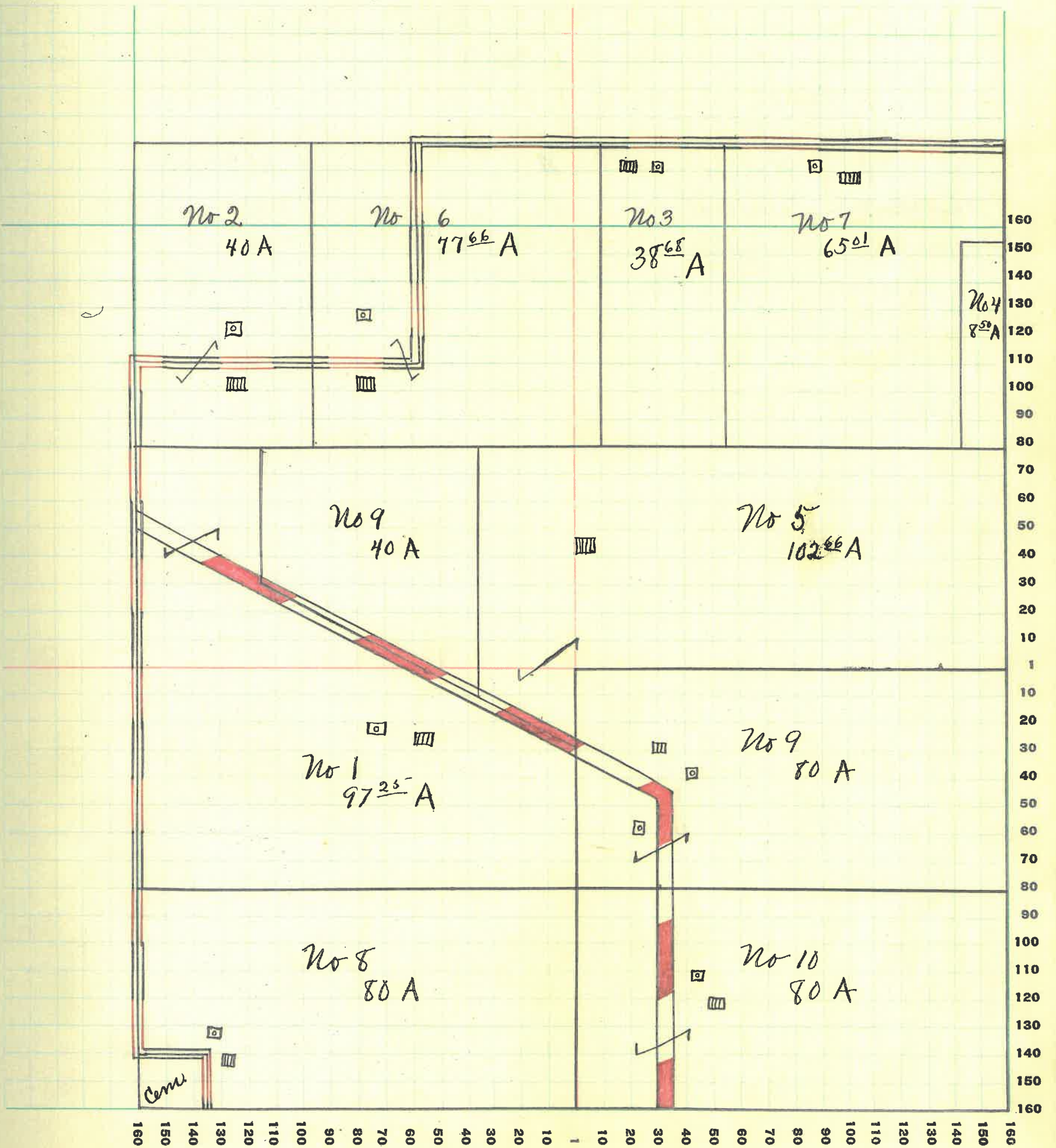
PT. WAYNE MER. CO. PT. WAYNE, IND.

NAMES OF OWNERS	Number on Plat	DESCRIPTION	Section	Township	Range	Acres	Hundredths	Value of Lands	Value of Improvements	Value of Lands and Improvements
Clarkson, Ida M	1	PT S ² SW ⁴	4	19	5	97	25	6305	2000	8305
Morison, Nellie	2	PT N W ⁴	"	"	"	40		2800	1500	4300
Harshbarger, Isaac	3	PT N E ⁴	"	"	"	38	68	2090	300	2390
" " " " L. & S.A.	4	PT N E ⁴	"	"	"	8	50	480		480
Utterback John H + M.P.	5	PT N ²	"	"	"	102	66	8160		8160
Merrell, John W	6	PT N W ⁴	"	"	"	77	66	5005	800	5805
Miller, J. G.	7	PT N E ⁴	"	"	"	65	01	4225	700	4925
Clarkson, Walter S	8	S ² SW ⁴	"	"	"	80		5200	1100	6300
Utterback, John Y	9	N ² SE ⁴	"	"	"	80		6400	2240	8640
" " " , Mary F	9	PT N W ⁴	"	"	"	40		3000		3000
* Irons, Elmer A.	10	S² SE⁴	"	"	"	80				
Fulwider Berij F	10	S ² SE ⁴	"	"	"	80		5600	2000	7600

SECTION No. 4

Congressional Township No. 19, R. 5

SCALE: Forty rods to an inch, or ten rods to a space, Congress Land, which is one mile square for a section.
Number of acres in this section, according to United States Survey, 712⁷²



MONTGOMERY COUNTY, INDIANA, 1928

Assessor's Plat-Book for Wayne Township No. 19

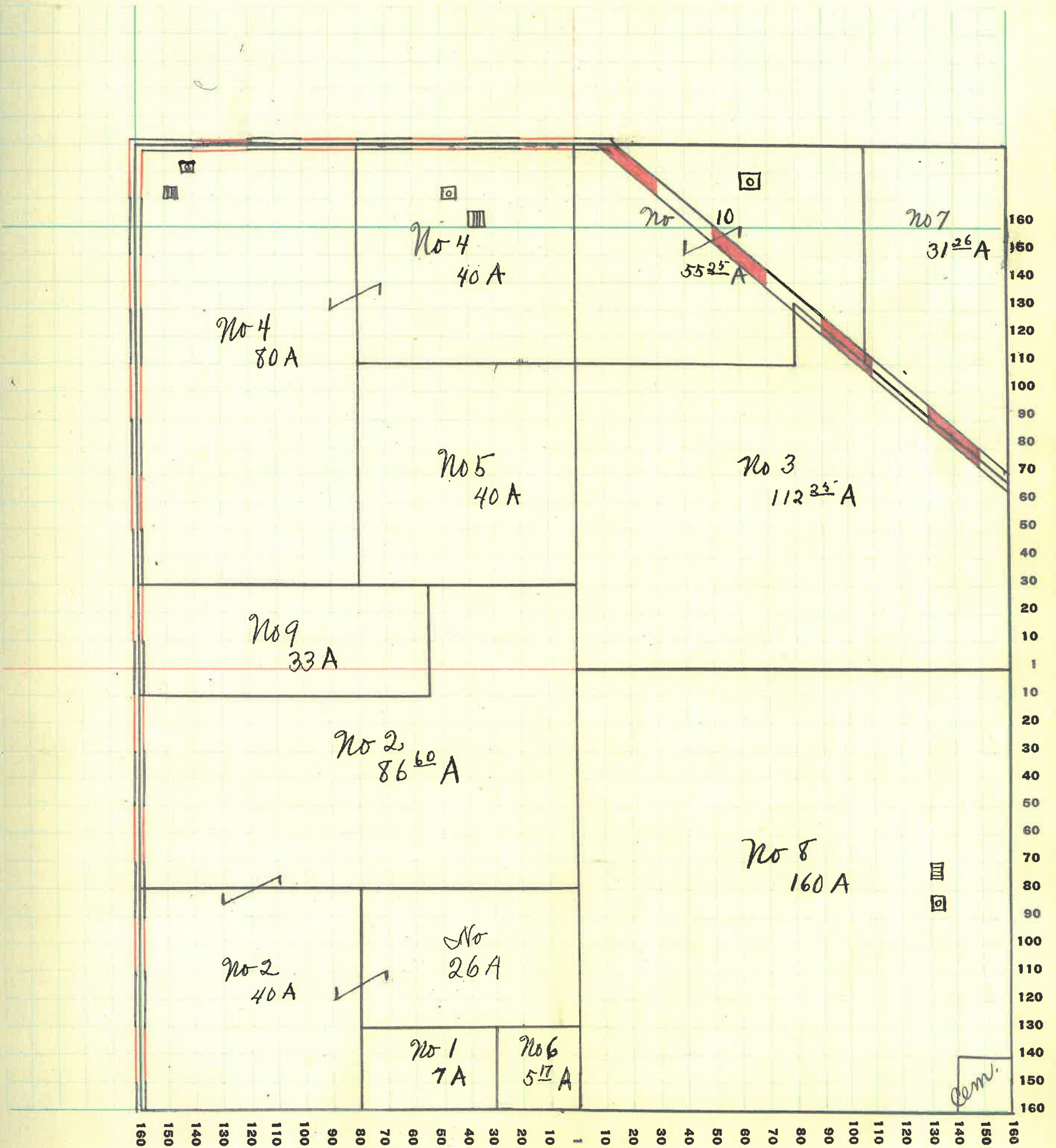
PT. WAYNE PTO. CO. PT. WAYNE, IND.

NAMES OF OWNERS	Number on Plat	DESCRIPTION	Section	Township	Range	Acres	Hundredths	Value of Lands	Value of Improvements	Value of Lands and Improvements
Hutchison, Amy J.	1	PTE ² SW ⁴	5	19	5	7		420		420
Alfred, Irwin S+CB	2	PTW ²	"	"	"	66		4950		4950
" " " " "	2	PTW ²	"	"	"	86	⁶⁰	6450	1200	7650
Moore, W ^m . A.	3	PTE ²	"	"	"	112	²⁵	8960	1400	10360
Quick, James A	4	PTW ² NW ⁴	"	"	"	80		6400	2500	8900
" " " " "	4	PTW ² NW ⁴	"	"	"	40		3200		3200
" " , Mattie E	5	PTNE ² NW ⁴	"	"	"	40		3000		3000
Humphry, Alfred	6	PTE ² SW ⁴	"	"	"	5	¹⁷	300		300
Morison, Nellie	7	PTNE ⁴	"	"	"	31	²⁶	2100		2100
Thomas, James N	8	SE ⁴	"	"	"	160		12000	1200	13200
Henderson, Annalida	9	PTW ² SE ⁴	"	"	"	33		2475		2475
Davidson, Robert	10	PTNE ⁴	"	"	"	35	²⁵	3300	800	4100

SECTION No. 5

Congressional Township No. 19, R. 5

SCALE: Forty rods to an inch, or ten rods to a space, Congress Land, which is one mile square for a section.
Number of acres in this section, according to United States Survey, 716⁶³



MONTGOMERY COUNTY, INDIANA, 1928

Assessor's Plat-Book for Wayne Township No. 19

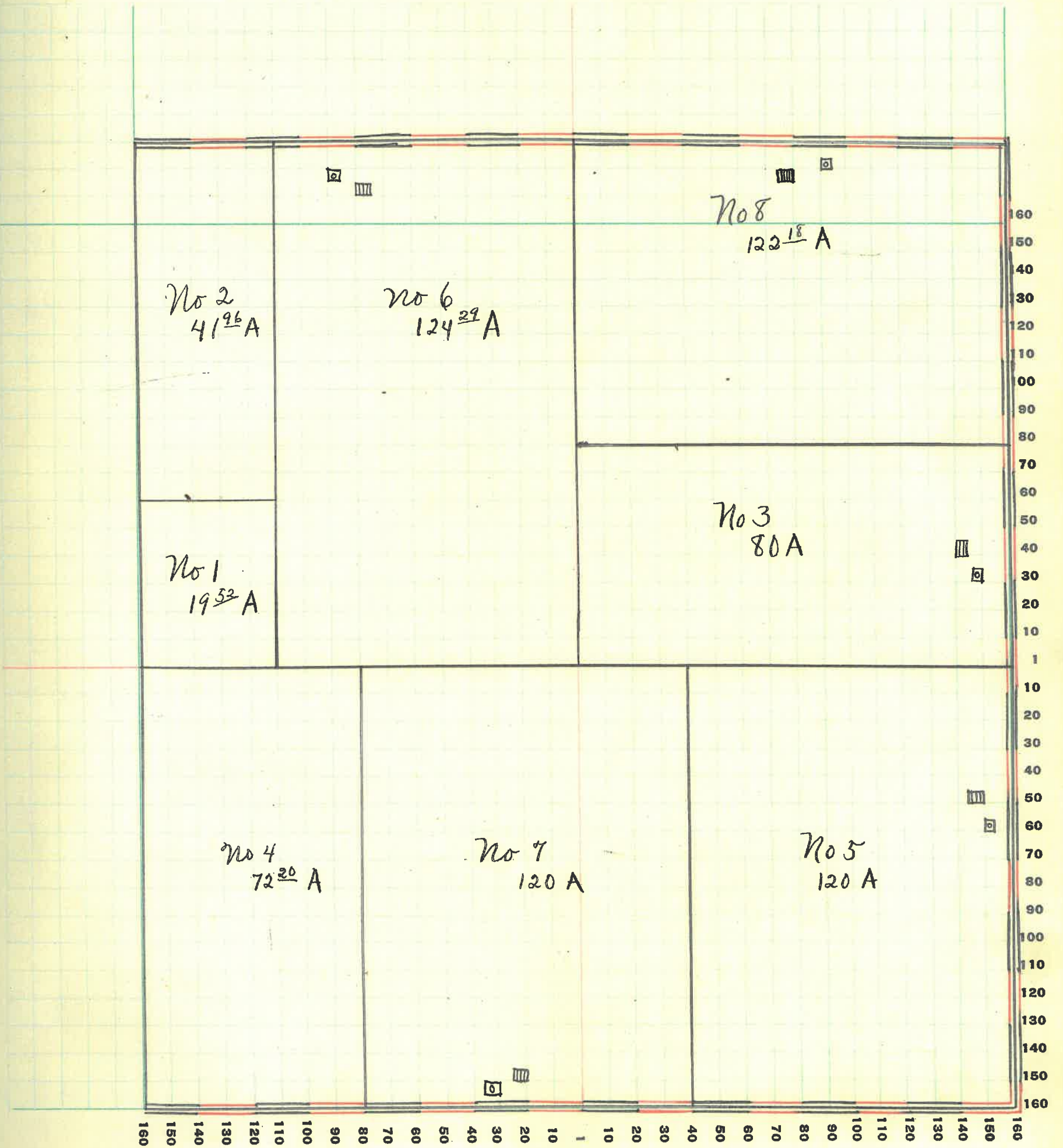
PT. WAYNE PLS. CO. PT. WAYNE, IND.

NAMES OF OWNERS	Number on Plat	DESCRIPTION	Section	Township	Range	Acres	Hundredths	Value of Lands	Value of Improvements	Value of Lands and Improvements
Rivers, Wm. J. + Rosalie	1	PT W ² N W ⁴	6	19	5	19	⁵² 1270			1270
Holey, Michael E	2	PT W ² N W ⁴	"	"	"	41	⁹⁶ 2730			2730
Swank, Oscar W	3	PT S ² N E ⁴	"	"	"	80	6000	800		6800
Thomas, James N	4	PT W ² S W ⁴	"	"	"	72	²⁰ 4680			4680
Murphy, David L	5	PT S E ⁴	"	"	"	120	9000	1600		10600
Irwin, Don. D.	6	PT N W ⁴	"	"	"	124	²⁹ 9300	1200		10500
Thomas, James N	7	PT E ² S W ⁴	"	"	"	120	8400	800		9200
" " " " "	7	PT W ² S E ⁴	"	"	"					
Huller, Gilbert + L.P.	8	PT N E ⁴	"	"	"	122	¹⁸ 9760			-

SECTION No. 6

Congressional Township No. 19, R. 5

SCALE: Forty rods to an inch, or ten rods to a space, Congress Land, which is one mile square for a section.
Number of acres in this section, according to United States Survey, 700¹⁵



MONTGOMERY COUNTY, INDIANA, 1928

Assessor's Plat-Book for Wayne Township No. 19

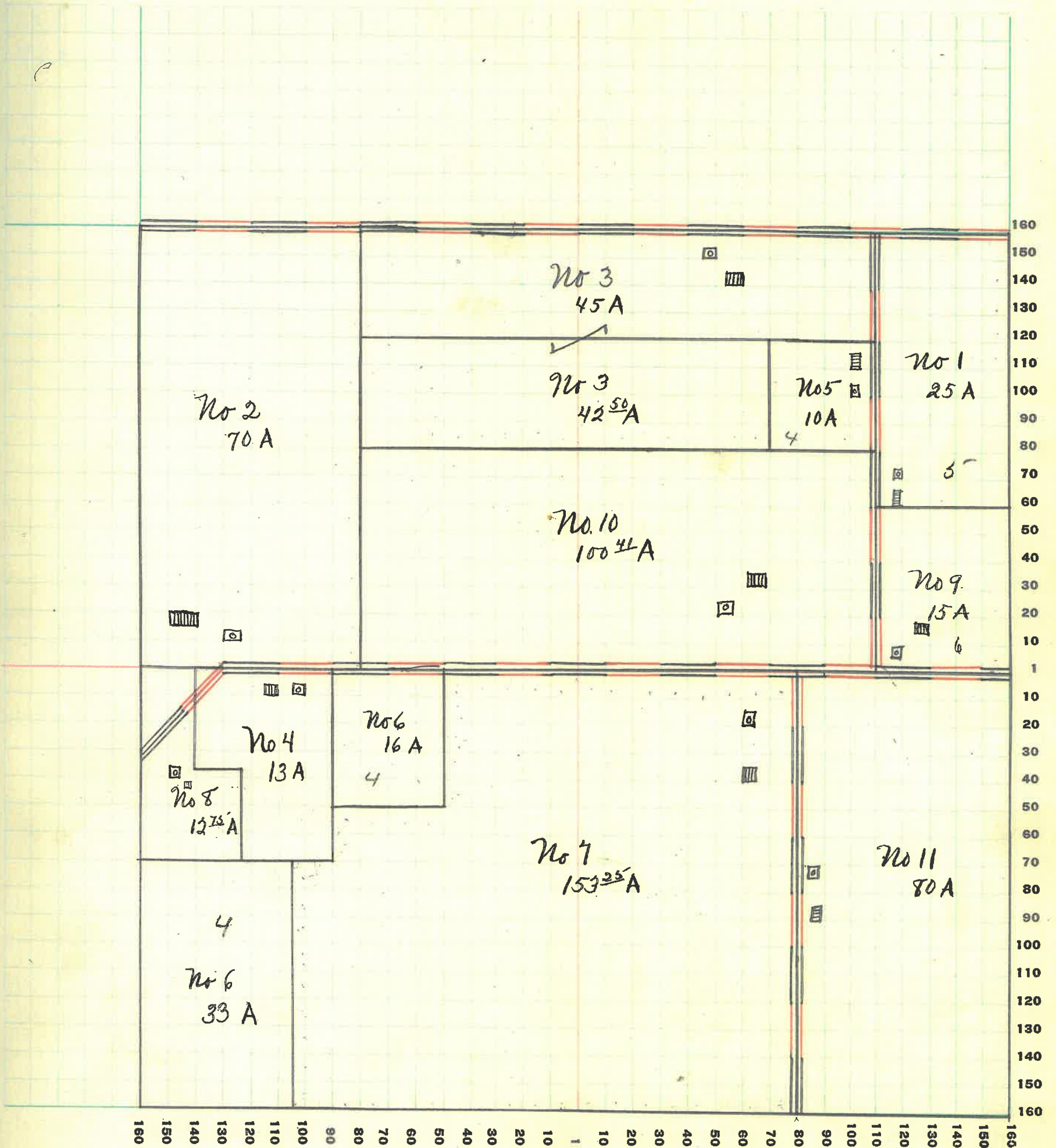
FT. WAYNE PLS. CO., FT. WAYNE, IND.

NAMES OF OWNERS	Number on Plat	DESCRIPTION	Section	Township	Range	Acres	Hundredths	Value of Lands	Value of Improvements	Value of Lands and Improvements
Blackford, James J	1	PT E ² NE ⁴	7	19	5	25		1500	840	2340
Bowlen, George	2	PT N ² NW ⁴	"	"	"	70		4200	1000	5200
Hays, John R	3	PT N ² NW ⁴ NE ¹	"	"	"	87 ⁵⁰		5655	800	6455
Haas, Ira E + R. E.	4	PT W ² SW ⁴	"	"	"	13		780	700	1480
Hays,	5	PT N ² NE ⁴	"	"	"	10		600	1000	1600
" " " "	6	PT S ²	"	"	"	16		960		960
" " " "	6	PT W ² SW ⁴	"	"	"	33		1980		1980
Hesler, B. H.	7	PT S ²	"	"	"	153	²⁵	10710	1200	11910
Shultz, Leona	8	PT W² SW⁴	"	"	"	12	25			
Bennett, James + Rose	9	PT E ² NE ⁴	"	"	"	15		900	500	1400
Quillen, Thomas A	10	PT S ² NE ⁴	"	"	"	100	⁴¹	6500	1500	8000
White, Mattie D	11	PT E² SE⁴	"	"	"	80				
Detchon Irwin A	11	PT S ² SE ⁴	"	"	"	80		6000	1500	7500
Stanfield Wm V	8	PT SW ⁴	"	"	"	12	75	720	500	1220

SECTION No. 7

Congressional Township No. 19, R. 5

SCALE: Forty rods to an inch, or ten rods to a space, Congress Land, which is one mile square for a section.
Number of acres in this section, according to United States Survey, 615⁹¹



MONTGOMERY COUNTY, INDIANA, 1928

Assessor's Plat-Book for Wayne Township No. 19

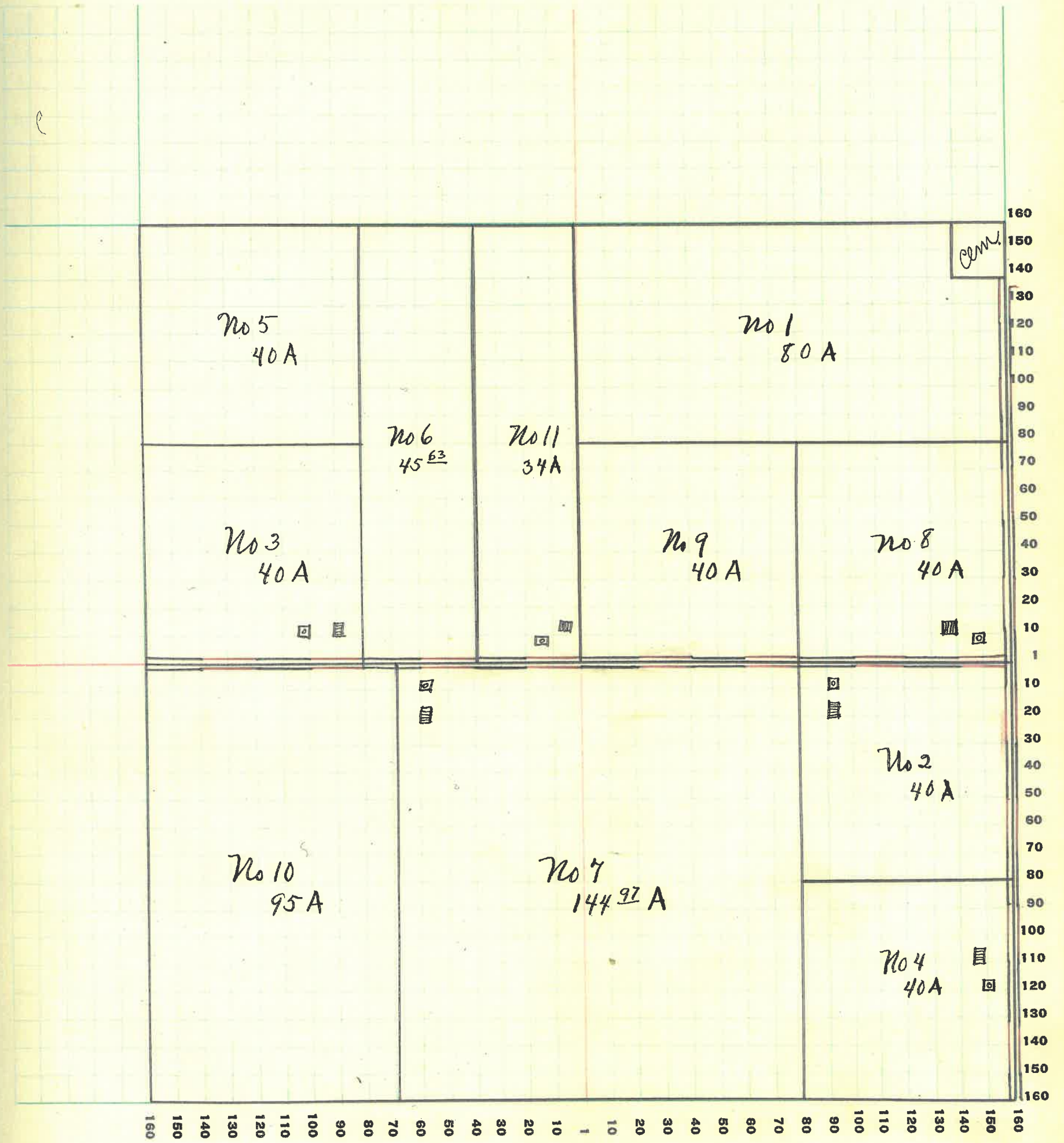
PT. WAYNE PTO. CO. PT. WAYNE, IND.

NAMES OF OWNERS	Number on Plat	DESCRIPTION	Section	Township	Range	Acres	Hundredths	Value of Lands	Value of Improvements	Value of Lands and Improvements
Biddle, Samuel J	1	PT NE ⁴	8	19	5	80				
" " " " "	2	SE ⁴ NE ⁴	"	"	"	40		9600	1000	10600
Cummings, J W + Lyda	3	SW ² NE ⁴	"	"	"	40		2400	700	3100
Biddle, John W	4	PT E ² SE ⁴	"	"	"	40		3200	1400	4600
Blackford, James J	5	NW ⁴ NE ⁴	"	"	"	40		2400		2400
Hutchison, Amy J	6	PT E ² NW ⁴	"	"	"	45	⁶³	2925	420	3345
Petro, Elizabeth B	7	PT E ² SW ⁴	"	"	"	64	⁹⁴			
" " " " "	7	PT W ² NE ⁴	"	"	"	80		10080	2000	12080
Swank, Dolbie + C. E.	8	SE ⁴ NE ⁴	"	"	"	40		3000	1000	4000
Moore, Dennis C	9	PT N ²	"	"	"	40		3000		3000
White, Mattie D	10	PT SW⁴	"	"	"	95				
Humphrey, Alfred	11	PT E ² NW ⁴	"	"	"	34		3210	1100	4310
Detchou, Orwin A	10	PT SW ⁴	"	"	"	95		7125		7125

SECTION No. 8

Congressional Township No. 19, R. 5

SCALE: Forty rods to an inch, or ten rods to a space, Congress Land, which is one mile square for a section.
Number of acres in this section, according to United States Survey, 639⁵⁹



MONTGOMERY COUNTY, INDIANA, 1928

Assessor's Plat-Book for Wayne Township No. 19

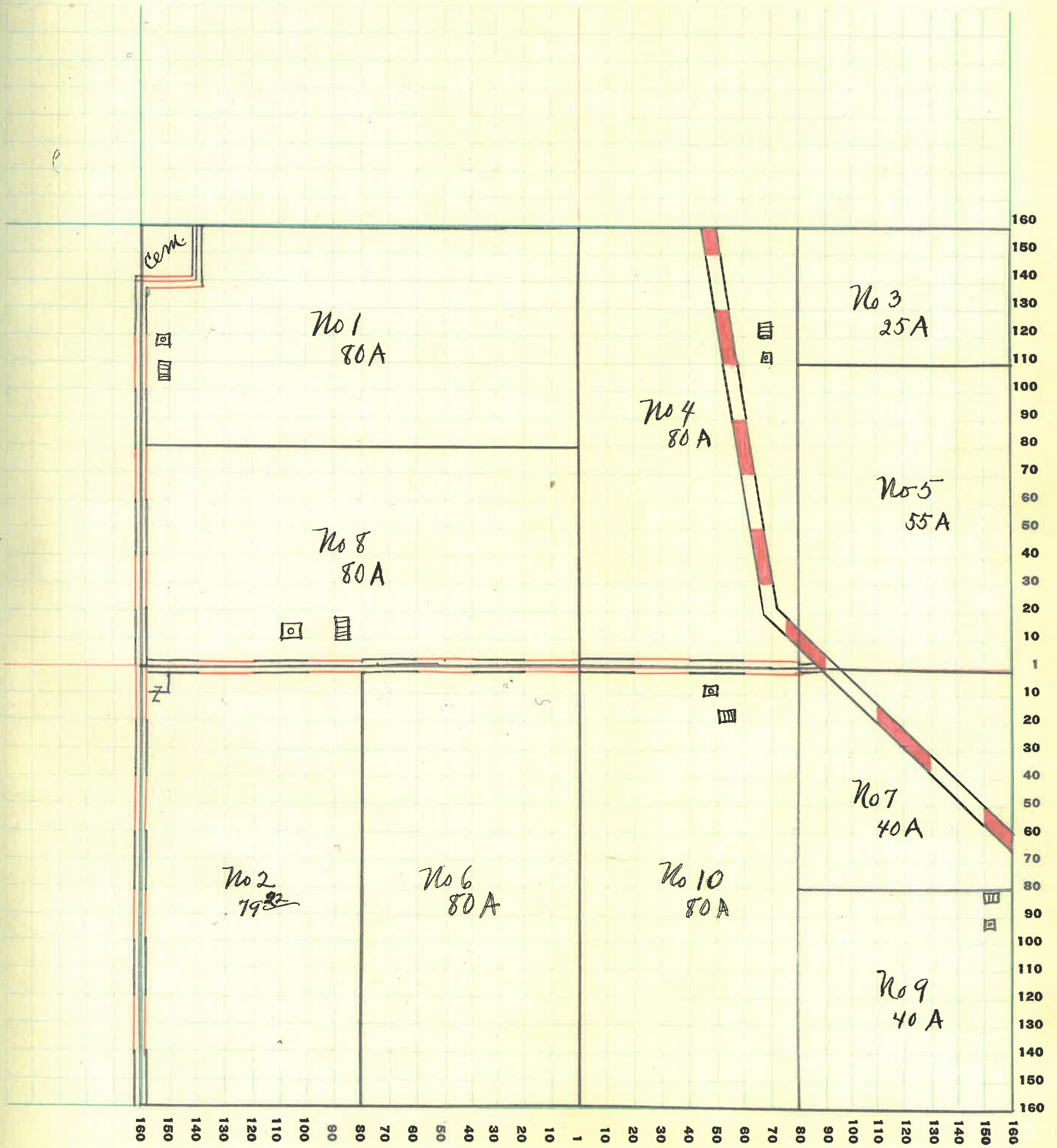
PT. WAYNE PLS. CO. PT. WAYNE, IND.

NAMES OF OWNERS	Number on Plat	DESCRIPTION	Section	Township	Range	Acres	Hundredths	Value of Lands	Value of Improvements	Value of Lands and Improvements
Biddle Samuel J	1	P T N W ⁴	9	19	5	80		5600	1000	6600
" " , John W	2	P T W ² S W ⁴	"	"	"	79	²²	6400		6400
" " " "	2	P T S W ⁴	"	"	"		⁵⁰			
Bennett Wm W	3	P T E ² S W ⁴	"	"	"	25		1375		1375
Newell, Clarence	4	W ² N E ⁴	"	"	"	80		4800	1200	6000
English, Edith B. + Hane	5	P T E ² N E ⁴	"	"	"	55		2750	1100	3850
Swank, Mary E	6	P T S ² E ⁴	"	"	"	80		6000		6000
Quillen, Edward S	#10	P T S ² W ⁴	"	"	"	80		6000	1100	7100
Cowan, Ida E	7	N E ² S E ⁴	"	"	"	40		2000		2000
Quillen, Ethel S + C J	8	S ² N W ⁴	"	"	"	80		6000	2500	8500
Sanders, Charles D	9	S E ² S E ⁴	"	"	"	40		2400	600	3000

SECTION No. 9

Congressional Township No. 19, R. 5

SCALE: Forty rods to an inch, or ten rods to a space, Congress Land, which is one mile square for a section.
Number of acres in this section, according to United States Survey, 639.92



MONTGOMERY COUNTY, INDIANA, 1928

Assessor's Plat-Book for Wayne Township No. 19

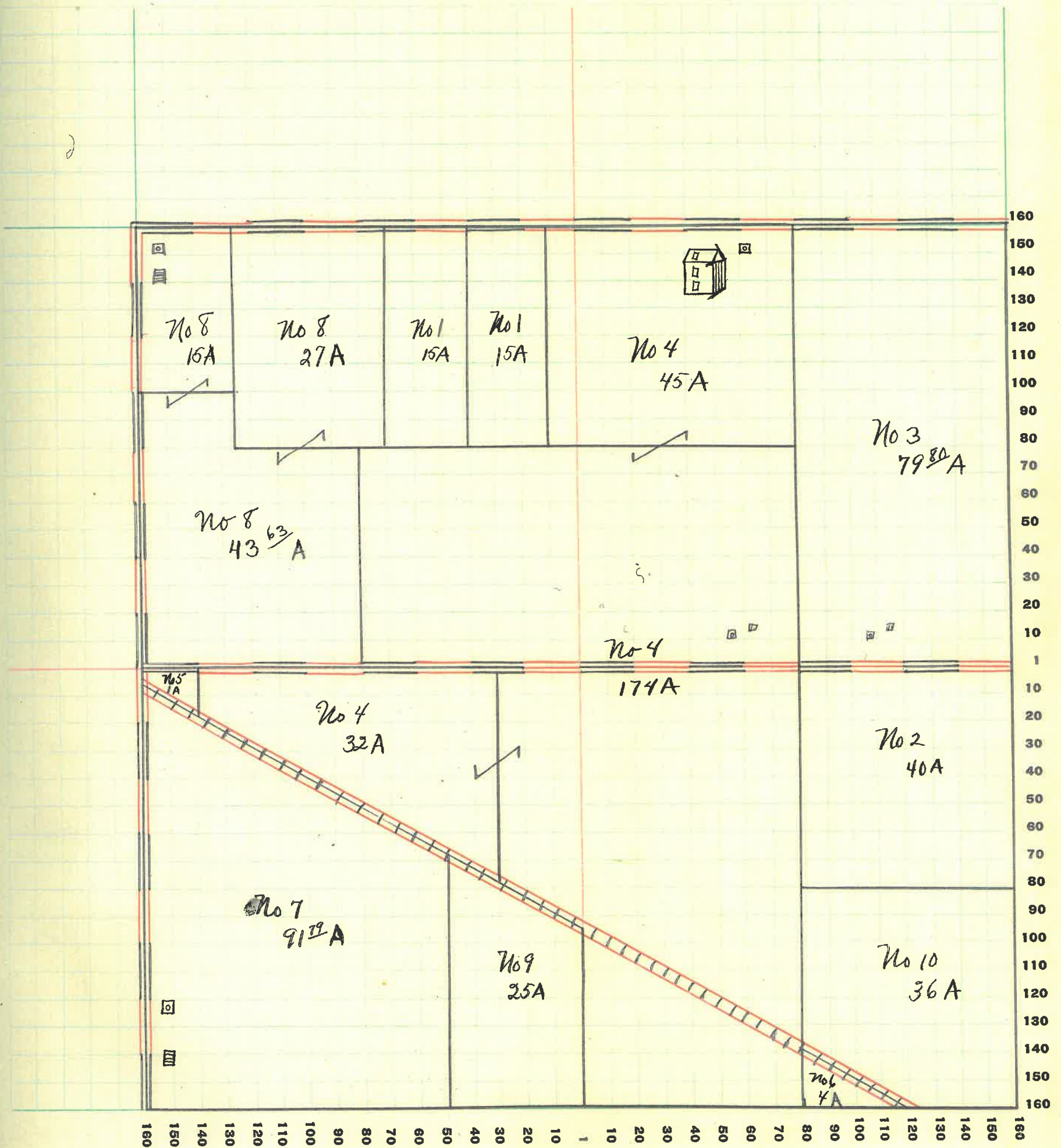
PT. WAYNE TWP. CO. PT. WAYNE, IND.

NAMES OF OWNERS	Number on Plat	DESCRIPTION	Section	Township	Range	Acres	Hundredths	Value of Lands	Value of Improvements	Value of Lands and Improvements
Bruner, Joseph	1	PT NE ⁴ NW ⁴	10	19	6	30		1800		1800
Kunkle, J W	2	NE ⁴ SE ⁴	"	"	"	40		2200		2200
Kunkle, Ada	3	NE ² NE ⁴	"	"	"	79	⁸⁰	4800	1000	5800
Howler, W. S. + Elva	4	N ² S ²	"	"	"	174	⁷⁰			
" " " " "	4	PT SW ⁴	"	"	"	30				
" " " " "	4	PT N ²	"	"	"	45		15060	1800	16860
Smith, Newton	5	PT NW ⁴ SW ⁴	"	"	"	1		80	70	150
Dunkle, Lafayette	6	PT SE ⁴ SE ⁴	"	"	"	4		200		200
Miller, C. E.	7	PT SW ⁴	"	"	"	91	⁷⁹	5005	1000	6005
Rusk, David + Edna	8	PT W ² NW ⁴	"	"	"	43	⁶³	3225		3225
" " " " "	8	PT NW ⁴ NW ⁴	"	"	"	15		1050	1200	2250
" " " " "	8	PT N ² W ⁴	"	"	"	27		1755		1755
Simpson, Anna M	9	PT E ² SW ⁴	"	"	"	25		1000		1000
Fine, J. S.	10	PT SE ⁴ SE ⁴	"	"	"	36		2520	1200	3720

SECTION No. 10

Congressional Township No. 19, R. 6

SCALE: Forty rods to an inch, or ten rods to a space, Congress Land, which is one mile square for a section.
Number of acres in this section, according to United States Survey, 644⁹²



MONTGOMERY COUNTY, INDIANA, 1928

Assessor's Plat-Book for Wayne Township No. 19

PT. WAYNE TWP. CO. PT. WAYNE, IND.

NAMES OF OWNERS	Number on Plat	DESCRIPTION	Section	Township	Range	Acres	Hundredths	Value of Lands	Value of Improvements	Value of Lands and Improvements
Grenard, Arnold D	1	N 2 ⁴ S W ⁴	11	19	6	40		2600		2600
" " Simon M	2	N 2 ² N W ⁴	"	"	"	80				
" " " "	2	P T E ² N W ⁴	"	"	"	58	33	8970	3000	11970
Merrill, Mrs B F	3	P T E ² S E ⁴	"	"	"	101	31	6565	1200	7765
Pierce, Joseph M	4	W ² N E ⁴	"	"	"	19				
" " " "	4	S ² N E ⁴	"	"	"	80				
" " " "	4	P T S E ⁴ N E ⁴	"	"	"	21		7800	900	8700
" " John	5	P T W ² S E ⁴	"	"	"	58	69			
" " " "	5	P T N ² N E ⁴	"	"	"	61		7140	1500	8640
Runyan, Nancy (heir)	6	E ² S W ⁴	"	"	"	80		5200	900	6100
Sennett, Clarence	7	S W ⁴ S W ⁴	"	"	"	40		2600	1500	4100

SECTION No. 11.

Congressional Township No. 19, R. 6

SCALE: Forty rods to an inch, or ten rods to a space, Congress Land, which is one mile square for a section.
Number of acres in this section, according to United States Survey, 640⁰⁸

of
and
veys
its

20

0

5

20

0

0

2

10

20

30

40

50

60

70

80

90

100

110

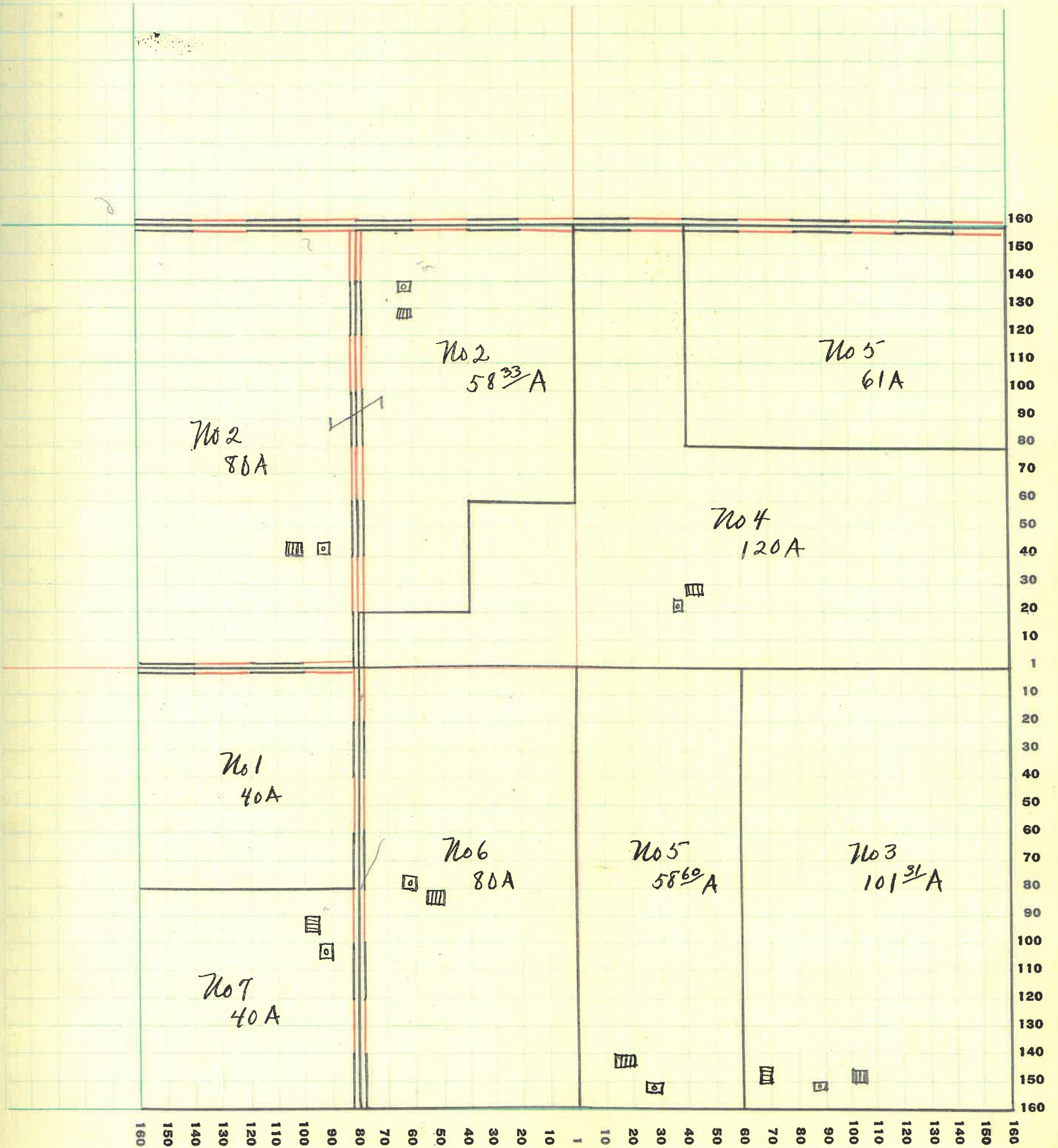
120

130

140

150

160



MONTGOMERY COUNTY, INDIANA, 1928

Assessor's Plat-Book for Wayne Township No. 19

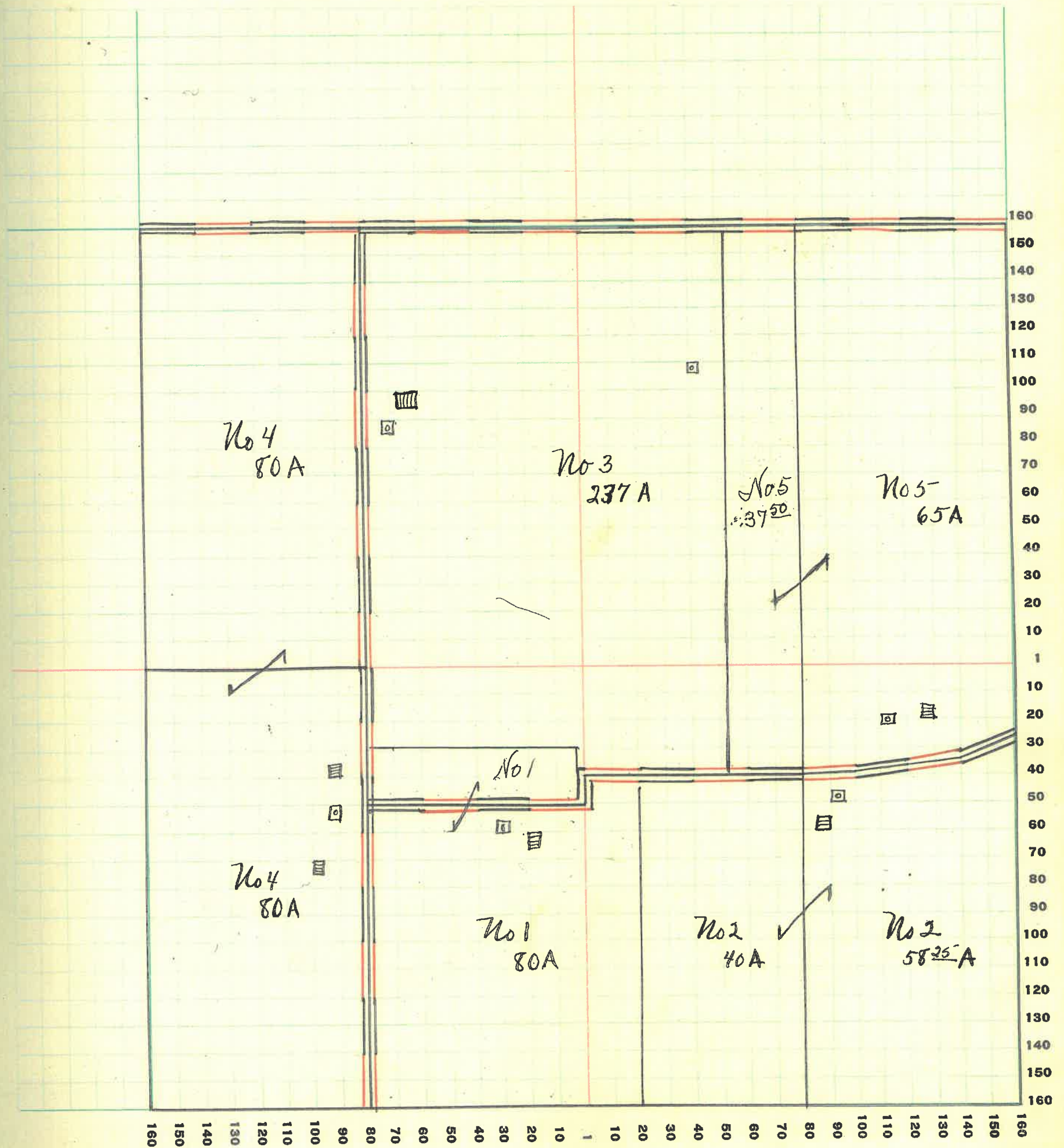
PT. WAVER PLS. CO. BY WAYNE, IND.

NAMES OF OWNERS	Number on Plat	DESCRIPTION	Section	Township	Range	Acres	Hundredths	Value of Lands	Value of Improvements	Value of Lands and Improvements
Bedars, Edna	1	PT E ² SW ⁴	12	19	6	65				
" " " "	1	PT W ² SE ⁴	"	"	"	15		4800	1000	5800
Conner, B. S.	2	PT SE ⁴	"	"	"	40				
" " " "	2	PT E ² SE ⁴	"	"	"	58	25	5820	1200	7020
Raymond A. & Alice	3	E² NW⁴	"	"	"	80				
Myers Noah R.	3	PT E ²	"	"	"	104	25			
" " "	3	PT E ² SW ⁴	"	"	"	15				
" " "	3	E ² NW ⁴	"	"	"	80		13790	1600	15390
Punyan Edith V.	4	PT NW ²	"	"	"	160		11200	1700	12900
Numphrey Ross	5	PT NE ⁴	"	"	"	65				
" " "	5	PT NE ⁴ NW ⁴	"	"	"	37	50	6630	2000	8630

SECTION No. 12

Congressional Township No. 19, R. 6

SCALE: Forty rods to an inch, or ten rods to a space, Congress Land, which is one mile square for a section.
Number of acres in this section, according to United States Survey, 641



MONTGOMERY COUNTY, INDIANA, 1928

Assessor's Plat-Book for Wayne Township No. 19

PT. WAYNE FIG. CO. PT. WAYNE, IND.

NAMES OF OWNERS	Number on Plat	DESCRIPTION	Section	Township	Range	Acres	Hundredths	Value of Lands	Value of Improvements	Value of Lands and Improvements
Doss, Wm R	1	E ² N ² SE ⁴	13	19	6	40	²⁵	2800		2800
Foster, Montgomery	2	N ² N ² W ⁴	"	"	"	100		7070		7070
Kline, Mahala H	3	PTW ² SE ⁴	"	"	"	65		6720	1100	7820
" " "	3	PT E ² E ² SW ⁴	"	"	"	31				
" Reece L	4	PT E ² E ² SW ⁴	"	"	"	9	²⁵			
" " "	4	E ² N ² W ⁴	"	"	"	80				
" " "	4	PTW ² NE ⁴	"	"	"	60		10500		10500
Muno, J.H. + Ora M	5	PTW ² SW ⁴	"	"	"	58	⁵⁰	3480	1200	4680
Cox Joseph Walter	6	PTNE ⁴	"	"	"	90		5400	1000	6400
Thompson L O	7	E ² SW ⁴	"	"	"	80		4800	500	5300
Thompson Albert	8	PTW ² SE ⁴	"	"	"	11	50	880	1000	1880
Conner Benj S	9	PTNE ⁴	"	"	"	10		600		600

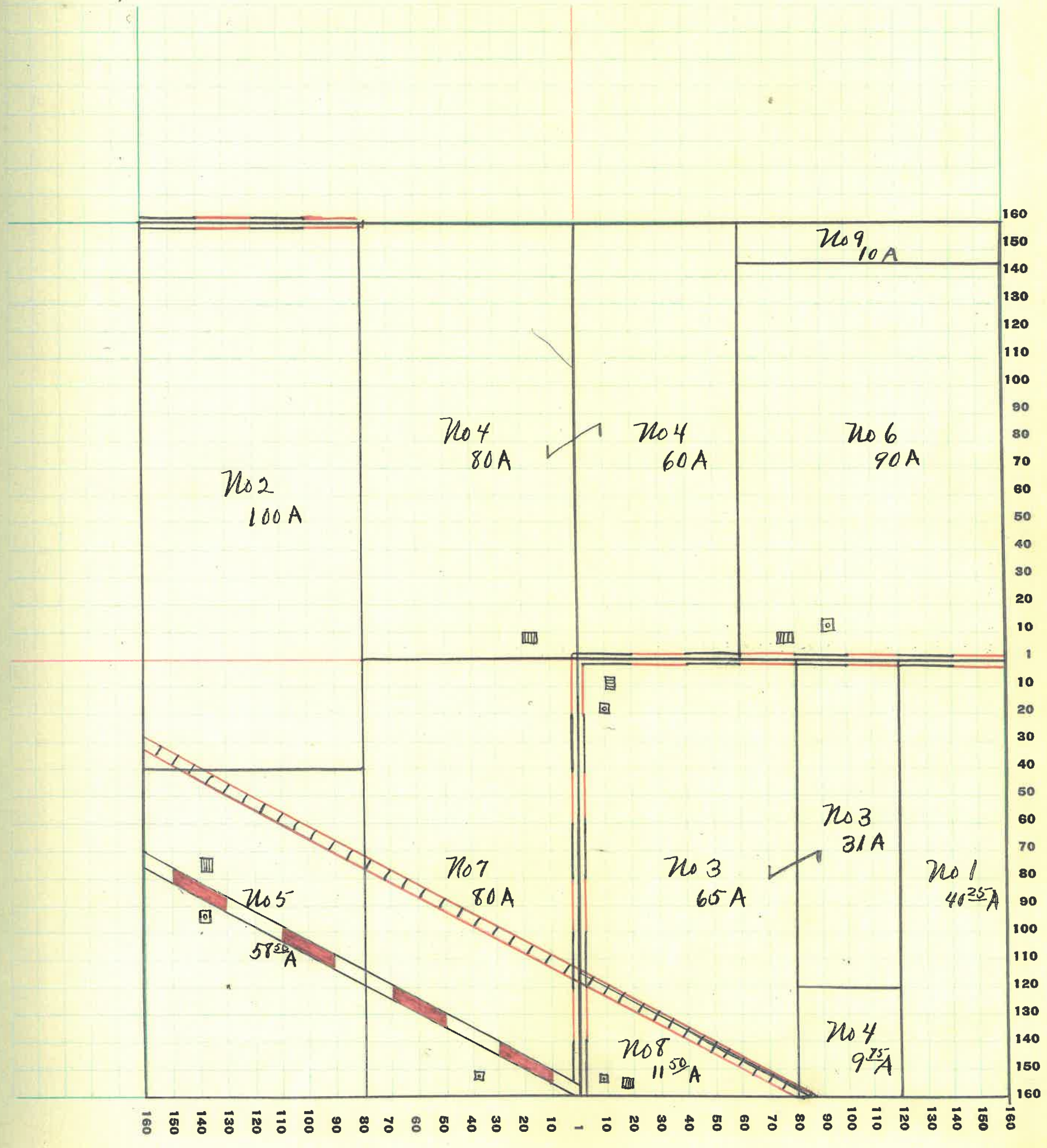
SECTION No. 13

Congressional Township No. 19, R. 6

SCALE: Forty rods to an inch, or ten rods to a space, Congress Land, which is one mile square for a section.
Number of acres in this section, according to United States Survey, 636

of
and
ve-
ts

0
0
0
0
0
0
0
0
0
0



MONTGOMERY COUNTY, INDIANA, 1928

Assessor's Plat-Book for Wayne Township No. 19

PT. WAYNE FIG. CO. PT. WAYNE, IND.

Number on Plat	NAMES OF OWNERS	DESCRIPTION	Section	Township	Range	Acres	Hundredths	Value of Lands	Value of Improvements	Value of Lands and Improvements
1	Britton Geo		14	19	6			100	500	600
2	Pardue Felix	Brantz Mrs Add	"	"	"			125		125
"	" Lots 2+3	" " "	"	"	"			125		125
3	Rumyan Edith W	Pt E ² NW ⁴	"	"	"	38	26	3040		3040
4	Gegner Elizabeth	Pt W ² SE ⁴	"	"	"	2	42	210	600	810
5	Garland S + Frances	Pt W ² NW ⁴	"	"	"	2		170	600	770
6	Cavin Clare B	Pt SE ⁴	"	"	"	1	46	150		150
7	Beck Daniel + Jennie	Pt W ² SW ⁴	"	"	"	6	19	480	1280	1760
8	Follick Wm A	Pt W ² SW ⁴	"	"	"	18	14	1530		1530
9	" " "	Pt E ² SW ⁴	"	"	"	4	70	340		340
10	Pierce Virgil + Gertrude	Pt E ² SW ⁴	"	"	"		35	125	900	1025
11	Foster Montgomery	Pt E ²	"	"	"	101	83	7070	2500	9570
12	Hamilton M. M.	Pt W ²	"	"	"	54	85	3780		3780
13	Titus Rosa + Gilbert	Pt E ² SW ⁴	"	"	"	35	125	900	1025	
14	Rivers James H + C M	Clarks Add 1 to 23	"	"	"			460	1500	1960
15	Gerface J. A + S. A	" " 1+2 lots	"	"	"			80		80
16	Thompson W F + M E	" Lots 3, 5, 34, 35	"	"	"			150		150
17	Roberts L. W. + Anna	" Lots 6 to 33	"	"	"			560	500	1060
20	Munnis J. H. + Ora M	Pt E ² SE ⁴	"	"	"	50		3500		3500
"	" " " "	Pt E ² SE ⁴	"	"	"	8		560		560
21	" " " "	Pt E ² SE ⁴	"	"	"	2		140		140
22	Bain W. H.	Pt E ² SW ⁴	"	"	"	4		400	3000	3400
23	Pardue Bettie B	Pt SE ⁴	"	"	"	17	58	1445		1445
24	Fine John S	Pt W ² NW ⁴	"	"	"	13	97	980		980
"	" " "	Pt W ² NW ⁴	"	"	"	2	83	140		140
25	Rumyan Walter + Edith	Pt W ² NE ⁴	"	"	"	60	06	4800	3000	7800
26	Scherck Kenneth	Pt W ² SW ⁴	"	"	"	20	13	1700		1700
27	Barnett Thos A	Pt NW ⁴	"	"	"	1		100	800	900
28	Sloan Mary F	Pt NW ⁴	"	"	"	2	55	200		200
29	Biddle John W	Pt SE ⁴	"	"	"	12	25	975	2500	3475
30	Grenard J. W. + Alice	Pt W ² SE ⁴	"	"	"	25	100	600		700
31	Waynetown State Bank	Pt SE ⁴	"	"	"	3		255	500	755
31	Fine William	Clarks Add 41+42						80		80
32	Wilson Munnie	Pt W ² SE ⁴				3		255		255
33	Nallett E + M E	Pt SW ⁴				10		850	1500	2350

MONTGOMERY COUNTY, INDIANA, 1928

Assessor's Plat-Book for _____ Township No. _____

PT. WAYNE PTO. CO. FT. WAYNE, IND.

NAMES OF OWNERS	Number on Plat	DESCRIPTION	Section	Township	Range	Acres	Hundredths	Value of Lands	Value of Improvements	Value of Lands and Improvements
Helmick J G + J W	34	PT S.E. 4	14	19	6		31	125	850	975
Remley James E	35	PT W ² S.E. 4	"	"	"		50	100	600	700
Biddle Calista	36	PT S.W. 4	"	"	"		52	125	475	600
Earl Phoebe + Sarah	37	Brants Mrs Add	"	"	"			125	600	725
Inlow Nevada	38	" " "	"	"	"			100	400	500
Brown Wm + Carrie	39	" " "	"	"	"		34	105	600	705
Pardue Bettie	40	" " "	"	"	"			125		125
Francis Savannah	41	" " "	"	"	"		32	110	700	810
Chatt Joseph A	1	Holmans Add	"	"	"			150		150
Livengood O O	2	" " "	"	"	"			100	1700	1800
Jolly Arrie A	3	" " "	"	"	"			100		100
Harlan Lillian	4	" " "	"	"	"			100		100
Simpson George W	5	" " "	"	"	"			100	25	125
" " "	6	" " "	"	"	"			100		100
" " "	19	" " "	"	"	"			90	1005	1095
Wilson Annie	9	" " "	"	"	"			100		100
" " "	10	" " "	"	"	"			100		100
" " "	11	" " "	"	"	"			100		100
Biddle Elmer J + L	7	" " "	"	"	"			100		100
" " " "	8	" " "	"	"	"			100	1400	2000
Reese Mort + Emma	12	" " "	"	"	"			75		75
" " "	13	" " "	"	"	"			75		75
Higbee Josie A	14	" " "	"	"	"			90		90
Sayers Chas B	15	" " "	"	"	"			90		90
Mobre Edgar + Katie	16	" " "	"	"	"			90		90
Cramer Harry + D	17	" " "	"	"	"			75	900	975
Lough Wilbur + B	18	" " "	"	"	"			90	850	940
Murdock Miriam	20 + NH 21	" " "	"	"	"			115	1500	1615
Myer Harry + Anna	22 + SH 21	" " "	"	"	"			115	1500	1615
Guck J F + Lottie	23	" " "	"	"	"			90		90
Blackford Walter	24	" " "	"	"	"			75		75
Cavin Cora + Thos	26	" " "	"	"	"			75	100	175
Warfield Rosa	25	" " "	"	"	"			90		90
Parker T A	27	" " "	"	"	"			90		90
" " "	28	" " "	"	"	"			90		90

MONTGOMERY COUNTY, INDIANA, 1928

Assessor's Plat-Book for _____ Township No. _____

PT. WARE, PTE. CO. FT. WAYNE, IND.

NAMES OF OWNERS	Number on Plat	DESCRIPTION	Section	Township	Range	Acres	Hundredths	Value of Lands	Value of Improvements	Value of Lands and Improvements
Richardson Thomas	29	Holmans Add	14	19	6			75	200	275
"	30	"	"	"	"			75		75
Higbee Paul T	31	"	"	"	"			90		90
Snyder Myron	32	"	"	"	"			90		90
"	33	"	"	"	"			90		90
Stephens Allen + F	34	"	"	"	"					
"	35	"	"	"	"					
"	36	"	"	"	"					
"	37	"	"	"	"					
"	38	"	"	"	"					
"	47	"	"	"	"			300	1800	2100
Dain Clara	40	"	"	"	"			75		75
Bunnell James	39	"	"	"	"			75		75
Moore Chas	41	"	"	"	"			90		90
Warfield George	42	"	"	"	"			90		90
Long Ellen	43	"	"	"	"			90		90
"	44	"	"	"	"			90		90
Zerface Sarah A	45	"	"	"	"			90		90
"	46	"	"	"	"			90	2000	2090

MONTGOMERY COUNTY, INDIANA, 1928

Assessor's Plat-Book for _____ Township No. _____

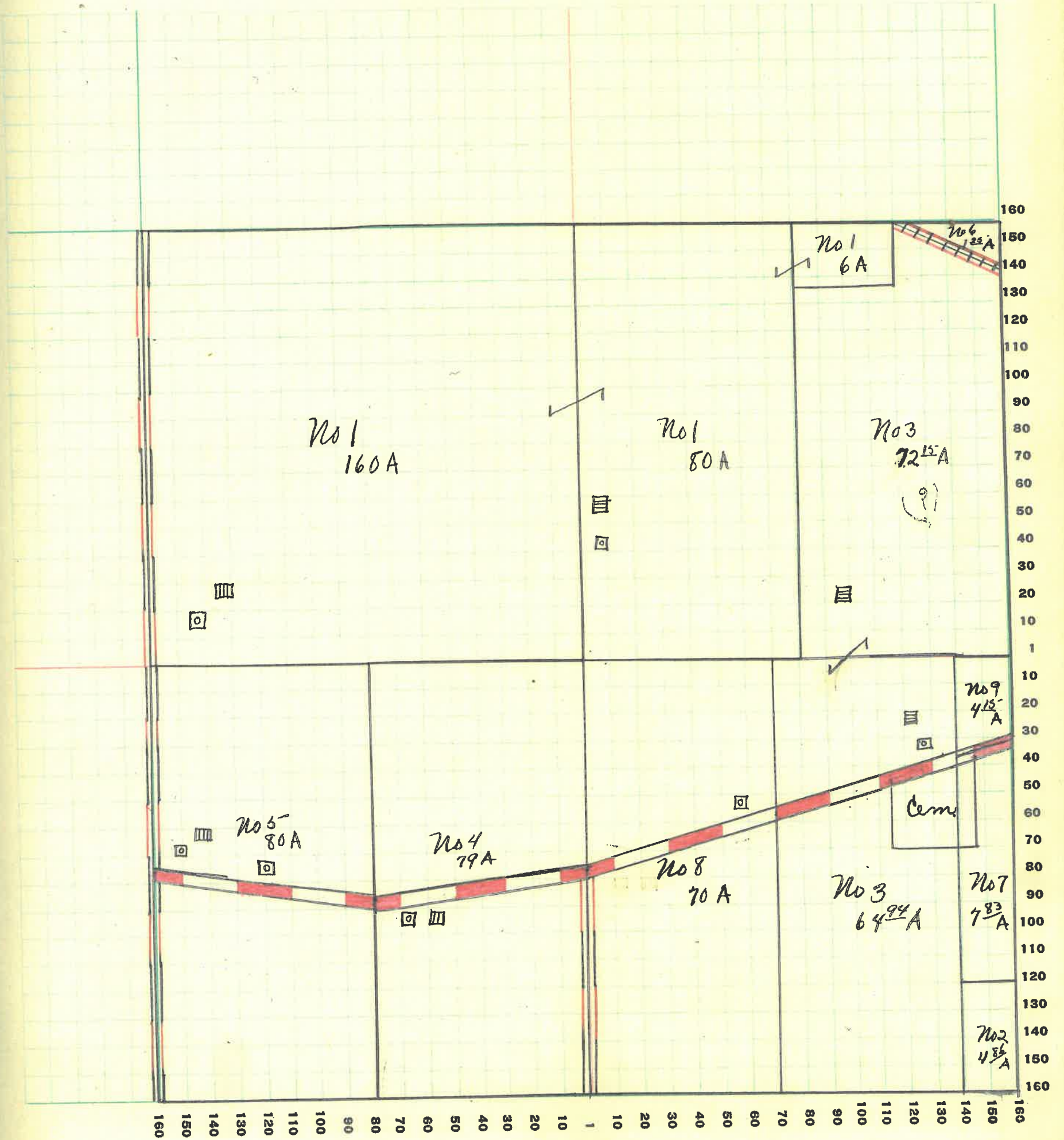
PT. WAYNE PLS. CO. PT. WAYNE, IND.

NAMES OF OWNERS	Number on Plat	DESCRIPTION	Section	Township	Range	Acres	Hundredths	Value of Lands	Value of Improvements	Value of Lands and Improvements
Dunn Lafayette	1	W ² NW ⁴	15	14	6	160		8000	1800	
"	1	W ² NE ⁴	"	"	"	80		4000		
"	1	PT E ² NE ⁴	"	"	"	6		300		14100
Follick Wm A	2	PT E ² SE ⁴	"	"	"	4	86	425		425
Hamilton M M	3	PT E ² NE ⁴	"	"	"	72	15	5040		
"	3	PT E ² SE ⁴	"	"	"	64	94	4550	1200	10790
Henderson Anna L	4	PT E ² SW ⁴	"	"	"	79	95	5200	2000	7200
Starnes Henry J	5	W ² SW ⁴	"	"	"	80		5200	2500	7700
Finze John G	6	PT E ² NE ⁴	"	"	"	1	25	85		85
Scherck Kenneth	7	PT E ² SE ⁴	"	"	"	7	83	680		680
Small Sarah	8	PT W ² SE ⁴	"	"	"	70		4550	400	4950
Biddle John W	9	PT SE ⁴	"	"	"	4	15	320		320

SECTION No. 15

Congressional Township No. 19, R. 6

SCALE: Forty rods to an inch, or ten rods to a space, Congress Land, which is one mile square for a section.
Number of acres in this section, according to United States Survey, 630 ⁶³



MONTGOMERY COUNTY, INDIANA, 1928

Assessor's Plat-Book for Wayne Township No. 19

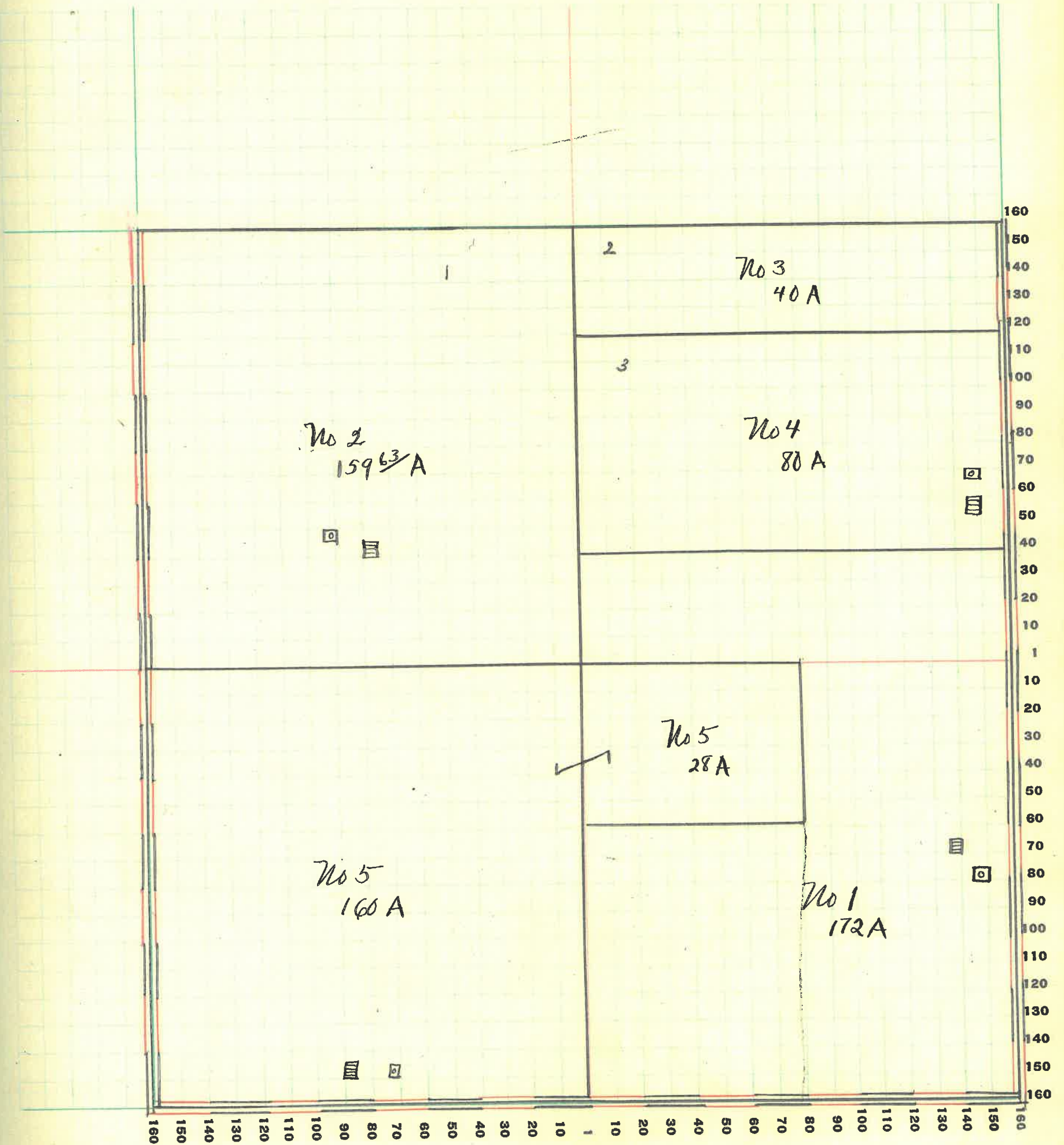
PT. WAYNE PLS. CO. PT. WAYNE, IND.

NAMES OF OWNERS	Number on Plat	DESCRIPTION	Section	Township	Range	Acres	Hundredths	Value of Lands	Value of Improvements	Value of Lands and Improvements
Breaks Calvin	1	PT E ²	16	19	5	172		10320	1460	11780
Brant Mary J	2	NW ⁴	"	"	"	159	63	12800	1500	14300
Herrin Shadrach	3	N ² N ² NE ⁴	"	"	"	40		2400		2400
Wright Adam Etal	4	PT NE ⁴	"	"	"	80		4800	1200	6000
Logan Chas A	5	SW ⁴	"	"	"	160		11200	2800	
" " "	5	PT W ² SE ⁴	"	"	"	28		1680		15680

SECTION No. 16

Congressional Township No. 19, R. 5

SCALE: Forty rods to an inch, or ten rods to a space, Congress Land, which is one mile square for a section.
Number of acres in this section, according to United States Survey, 639⁶³



MONTGOMERY COUNTY, INDIANA, 1928

Assessor's Plat-Book for Wayne Township No. 19

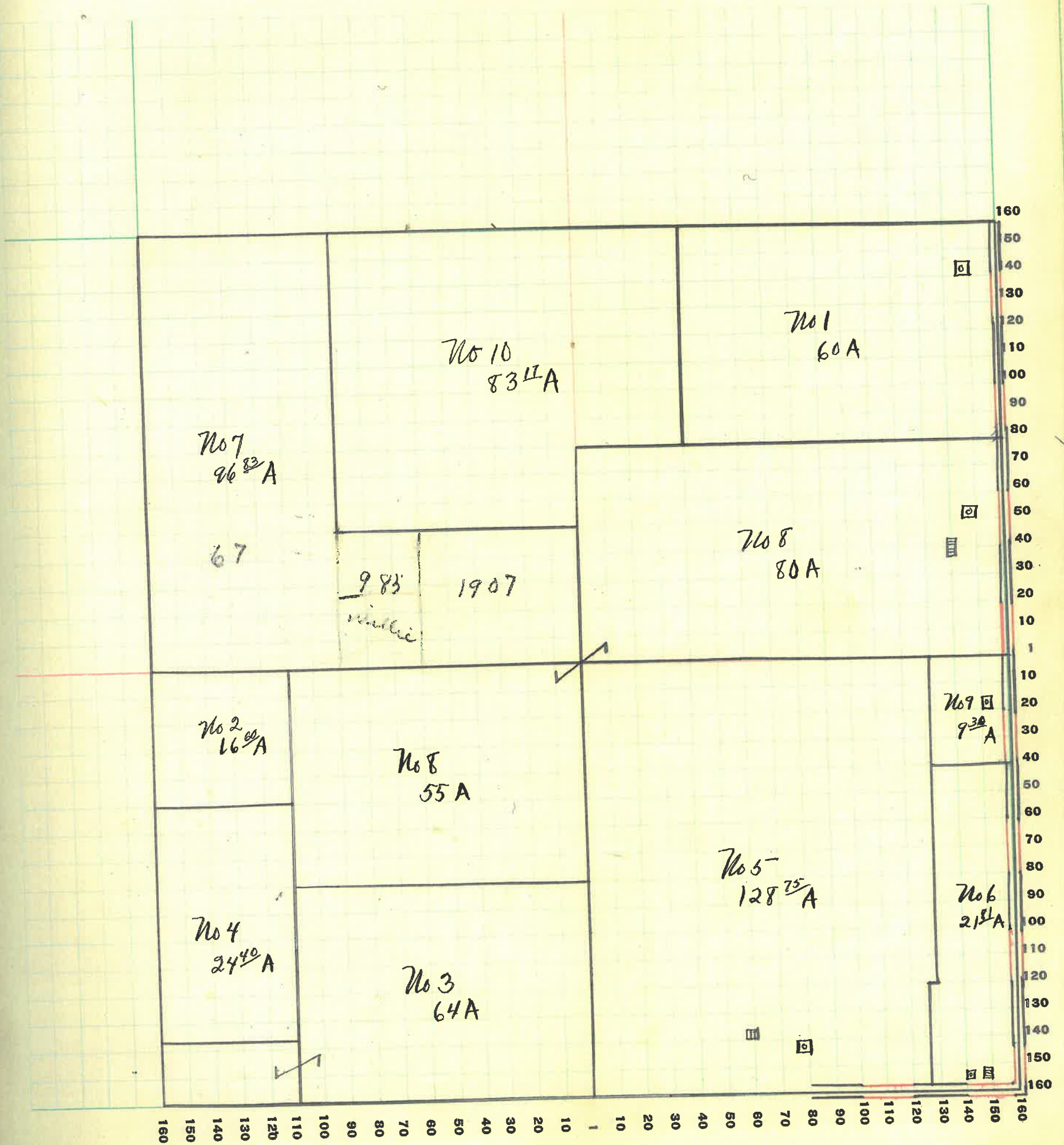
PT. WAYNE TWP. CO. FT. WAYNE, IND.

NAMES OF OWNERS	Number on Plat	DESCRIPTION	Section	Township	Range	Acres	Hundredths	Value of Lands	Value of Improvements	Value of Lands and Improvements
Brant Mary J	1	Pt N ²	17	19	5	60		4800		4800
Botts Stephen A	2	W ² SW ⁴	"	"	"	16	60	1160		1160
Mason Edwin Etal	3	Pt SW ⁴	"	"	"	64		4480		4480
Donelson James	4	Pt W ² SW ⁴	"	"	"	24	40	1320		1320
Noulehan Thomas	5	Pt SE ⁴	"	"	"	128	75	8960	700	9660
Harlow Frances	6	Pt E ² SE ⁴	"	"	"	21	81	1365	400	1765
Monroe Rhoda	7	Pt W ²	"	"	"	96	83	7200		7200
Merrell Maud E	8	S ² NE ⁴	"	"	"	80		5600	1500	7100
Merrell Wm + Maud	8	Pt W ²	"	"	"	55		3575		3575
Neath Howard + E	9	Pt E ² SE ⁴	"	"	"	9	30	630	500	1130
Petro Elizabeth B	10	Pt N ²	"	"	"	83	17	5880		5880

SECTION No. 17

Congressional Township No. 19, R. 5

SCALE: Forty rods to an inch, or ten rods to a space, Congress Land, which is one mile square for a section.
Number of acres in this section, according to United States Survey, 639.86



MONTGOMERY COUNTY, INDIANA, 1928

Assessor's Plat-Book for

Wayne

Township No. 19

PT. WAYNE FIG. CO. PT. WAYNE, IND.

NAMES OF OWNERS	Number on Plat	DESCRIPTION	Section	Township	Range	Acres	Hundredths	Value of Lands	Value of Improvements	Value of Lands and Improvements
<i>Chesterson Maud</i>	<i>1</i>	<i>Pt SW⁴ NE⁴</i>	<i>18</i>	<i>19</i>	<i>5</i>	<i>15</i>		<i>750</i>		<i>750</i>
<i>Botts Stephen + S</i>	<i>2</i>	<i>Pt SE⁴</i>	<i>"</i>	<i>"</i>	<i>"</i>	<i>109</i>		<i>7630</i>	<i>1260</i>	<i>8890</i>
<i>Kline J. B. + Mary</i>	<i>3</i>	<i>Pt NW⁴</i>	<i>"</i>	<i>"</i>	<i>"</i>	<i>98</i>	<i>40</i>	<i>6370</i>	<i>1100</i>	<i>7470</i>
<i>Reed Alina B</i>	<i>4</i>	<i>Pt SW⁴</i>	<i>"</i>	<i>"</i>	<i>"</i>	<i>30</i>		<i>1950</i>		<i>1950</i>
<i>Doss Wm R</i>	<i>5</i>	<i>Pt SW⁴</i>	<i>"</i>	<i>"</i>	<i>"</i>	<i>52</i>		<i>3640</i>	<i>2200</i>	<i>5840</i>
<i>Donelson James</i>	<i>6</i>	<i>Pt SE⁴</i>	<i>"</i>	<i>"</i>	<i>"</i>	<i>51</i>		<i>3315</i>		<i>3315</i>
<i>Nesler B F</i>	<i>7</i>	<i>Pt NE⁴</i>	<i>"</i>	<i>"</i>	<i>"</i>	<i>30</i>		<i>2100</i>		<i>2100</i>
<i>Shuler John W</i>	<i>8</i>	<i>Pt W² NE⁴</i>	<i>"</i>	<i>"</i>	<i>"</i>	<i>24</i>	<i>48</i>	<i>1440</i>	<i>250</i>	<i>1690</i>
<i>Monroe Rhoda A</i>	<i>9</i>	<i>Pt NE⁴</i>	<i>"</i>	<i>"</i>	<i>"</i>	<i>91</i>	<i>65</i>	<i>5915</i>	<i>1500</i>	<i>7415</i>
<i>Wilkinson Harriet</i>	<i>10</i>	<i>SE⁴ NW⁴</i>	<i>"</i>	<i>"</i>	<i>"</i>	<i>40</i>		<i>2400</i>	<i>400</i>	<i>2800</i>
<i>Hinds Chas + J</i>	<i>11</i>	<i>Pt SW⁴ NE⁴</i>	<i>"</i>	<i>"</i>	<i>"</i>	<i>7</i>	<i>85</i>	<i>420</i>	<i>400</i>	<i>820</i>
<i>Reed Thomas</i>	<i>12</i>	<i>Pt SW⁴</i>	<i>"</i>	<i>"</i>	<i>"</i>	<i>69</i>	<i>07</i>	<i>4830</i>	<i>1100</i>	<i>5930</i>

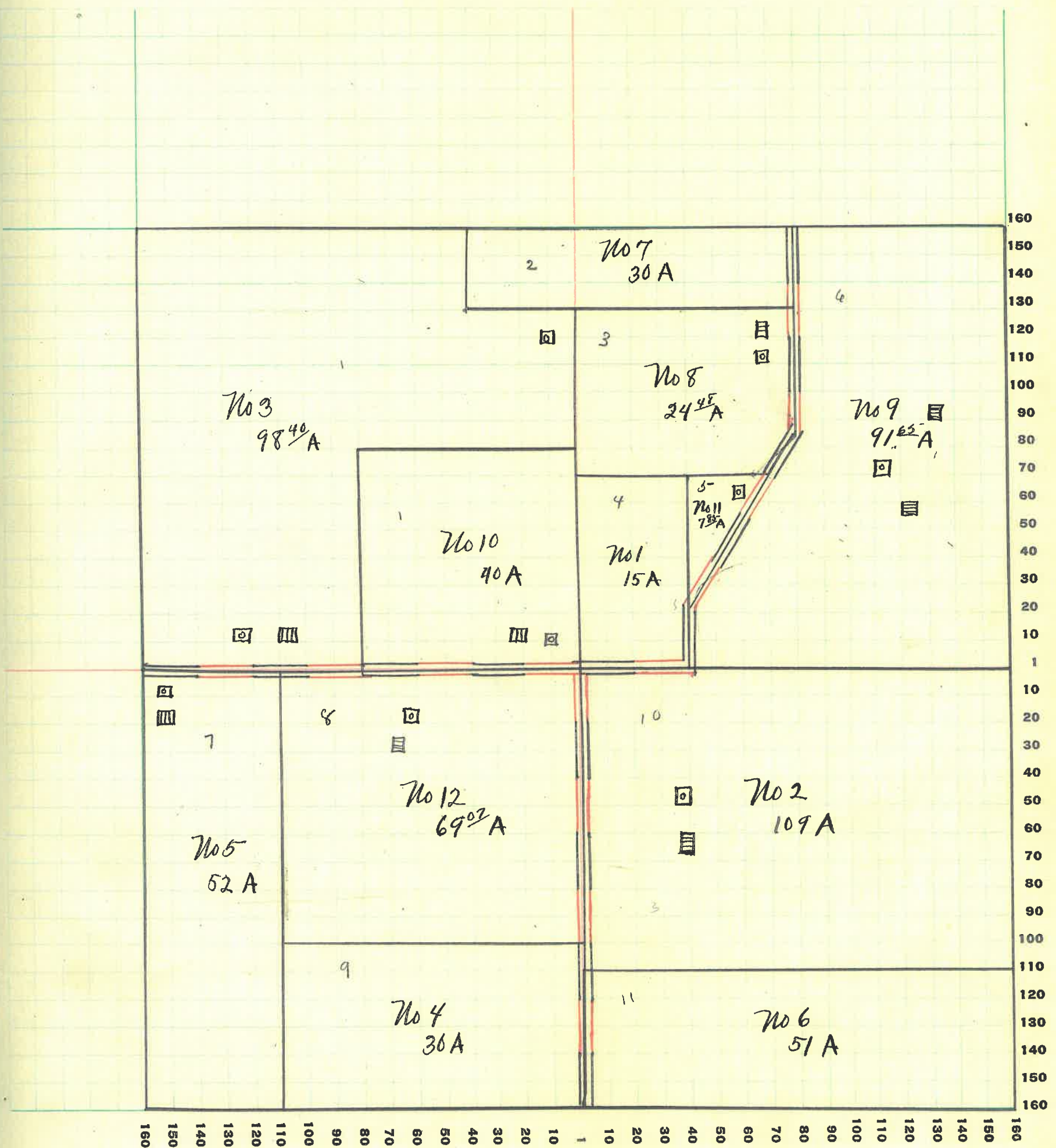
SECTION No. 18

Congressional Township No. 19, R. 5

SCALE: Forty rods to an inch, or ten rods to a space, Congress Land, which is one mile square for a section.
Number of acres in this section, according to United States Survey, 6184 1/2

of
and
ve-
its

50
40
30
20
10
0
5
0
0
0



160
150
140
130
120
110
100
90
80
70
60
50
40
30
20
10
1
10
20
30
40
50
60
70
80
90
100
110
120
130
140
150
160

160
150
140
130
120
110
100
90
80
70
60
50
40
30
20
10
1

MONTGOMERY COUNTY, INDIANA, 1928

Assessor's Plat-Book for Wayne Township No. 19

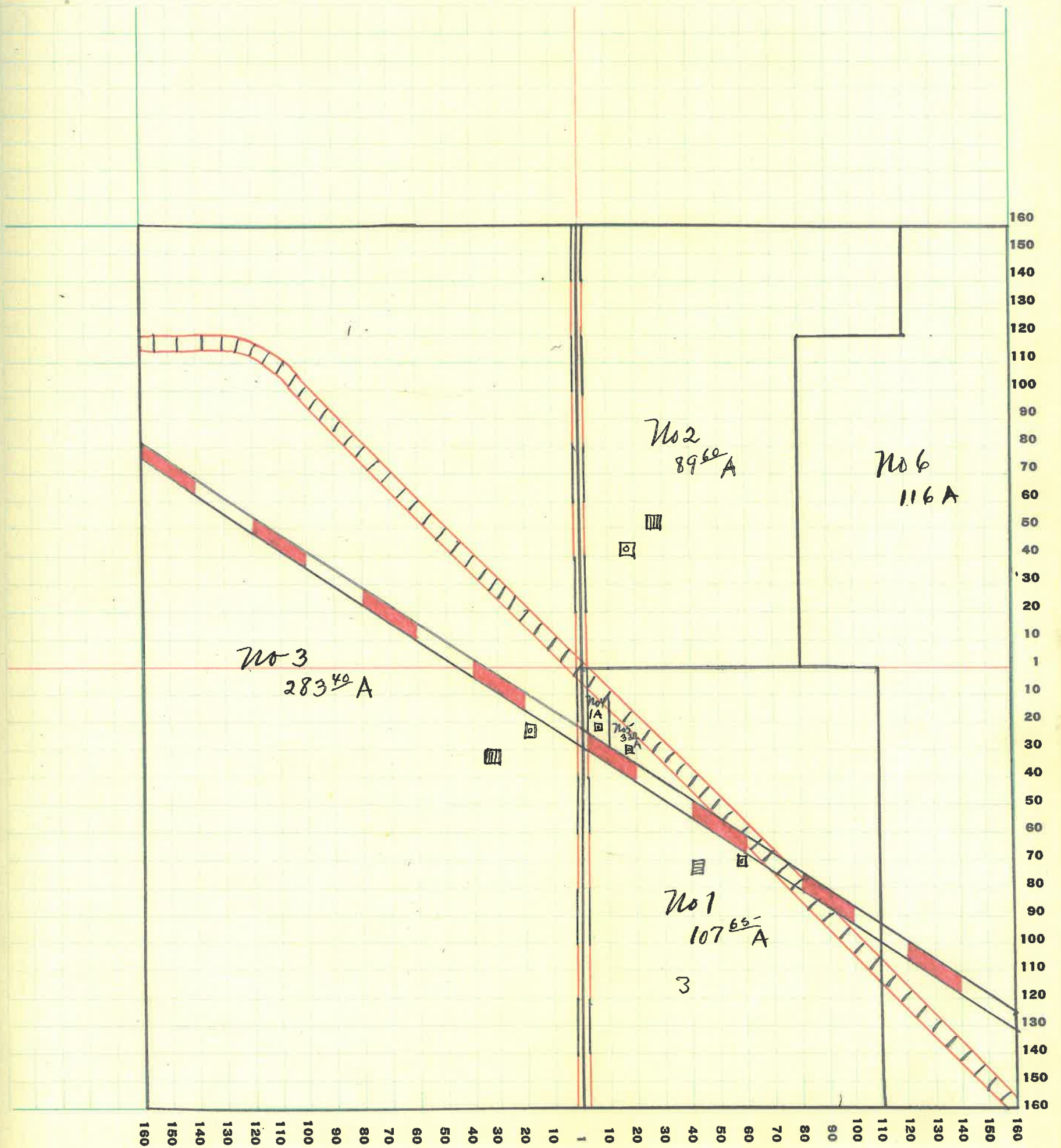
PT. WAYNE PTD. CO. PT. WAYNE, IND.

NAMES OF OWNERS	Number on Plat	DESCRIPTION	Section	Township	Range	Acres	Hundredths	Value of Lands	Value of Improvements	Value of Lands and Improvements
Chesterson Maud J	1	Pt S E ⁴	19	19	5	107	61	6955	2200	9155
Donelson James	2	Pt N E ⁴	"	"	"	89	60	5850	2100	7950
Breaks Carolyn	3	Pt	"	"	"	283	40	22640	2500	25140
Breaks Walter L	4	Pt S E ⁴	"	"	"	1	80	420	500	500
Edwards Maria	5	Pt E ² S E ⁴	"	"	"	3	20	200	400	600
Mason Edwin et al	6	Pt	"	"	"	116	7540	7540	7540	7540

SECTION No. 19

Congressional Township No. 19, R. 5

SCALE: Forty rods to an inch, or ten rods to a space, Congress Land, which is one mile square for a section.
Number of acres in this section, according to United States Survey, 600⁸¹



MONTGOMERY COUNTY, INDIANA, 1928

Assessor's Plat-Book for Wayne

Township No. 19

VT. WAYNE PLO. CO. FT. WAYNE, IND.

NAMES OF OWNERS	Number on Plat	DESCRIPTION	Section	Township	Range	Acres	Hundredths	Value of Lands	Value of Improvements	Value of Lands and Improvements
Mason Edwin Etal	1	Pt W ²	20	19	5	240		15600	1600	17200
Remley Fred S	2	E ² S. E ⁴	"	"	"	80		5600		5600
Neath Cleve ³ + Nma ⁴	3	N E ⁴	"	"	"	160		11200	1500	12700
Remley Ira C	4	Pt S ²	"	"	"	159	24	10335	2500	12835
Gray George B	5	Pt E ² S W ⁴	"	"	"		63	85	350	435

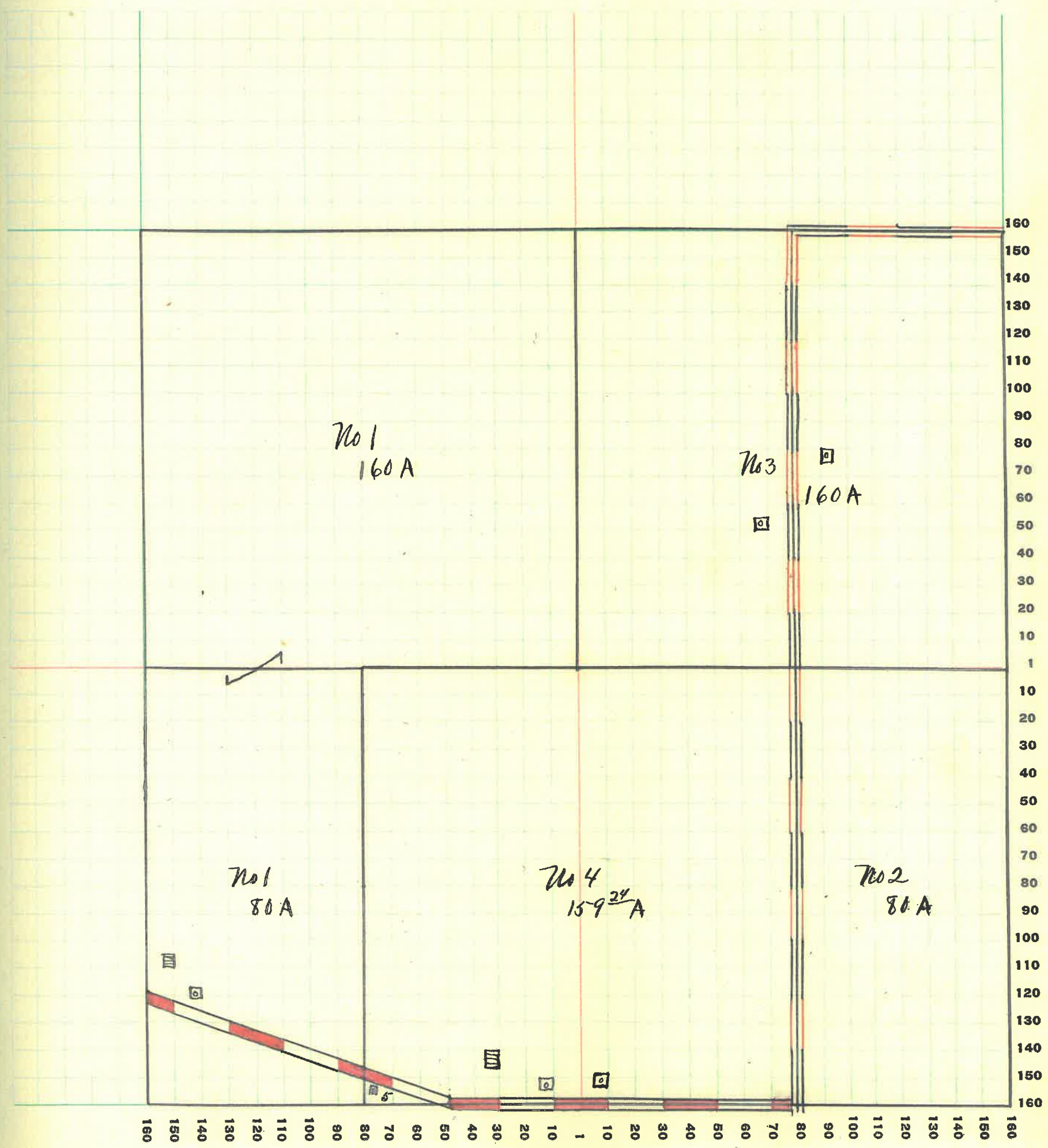
SECTION No. 20

Congressional Township No. 19, R. 5

SCALE: Forty rods to an inch, or ten rods to a space, Congress Land, which is one mile square for a section.
Number of acres in this section, according to United States Survey, 639⁸⁷

of
and
ve-
ts

00
00
00
5
5



MONTGOMERY COUNTY, INDIANA, 1928

Assessor's Plat-Book for Wayne Township No. 19

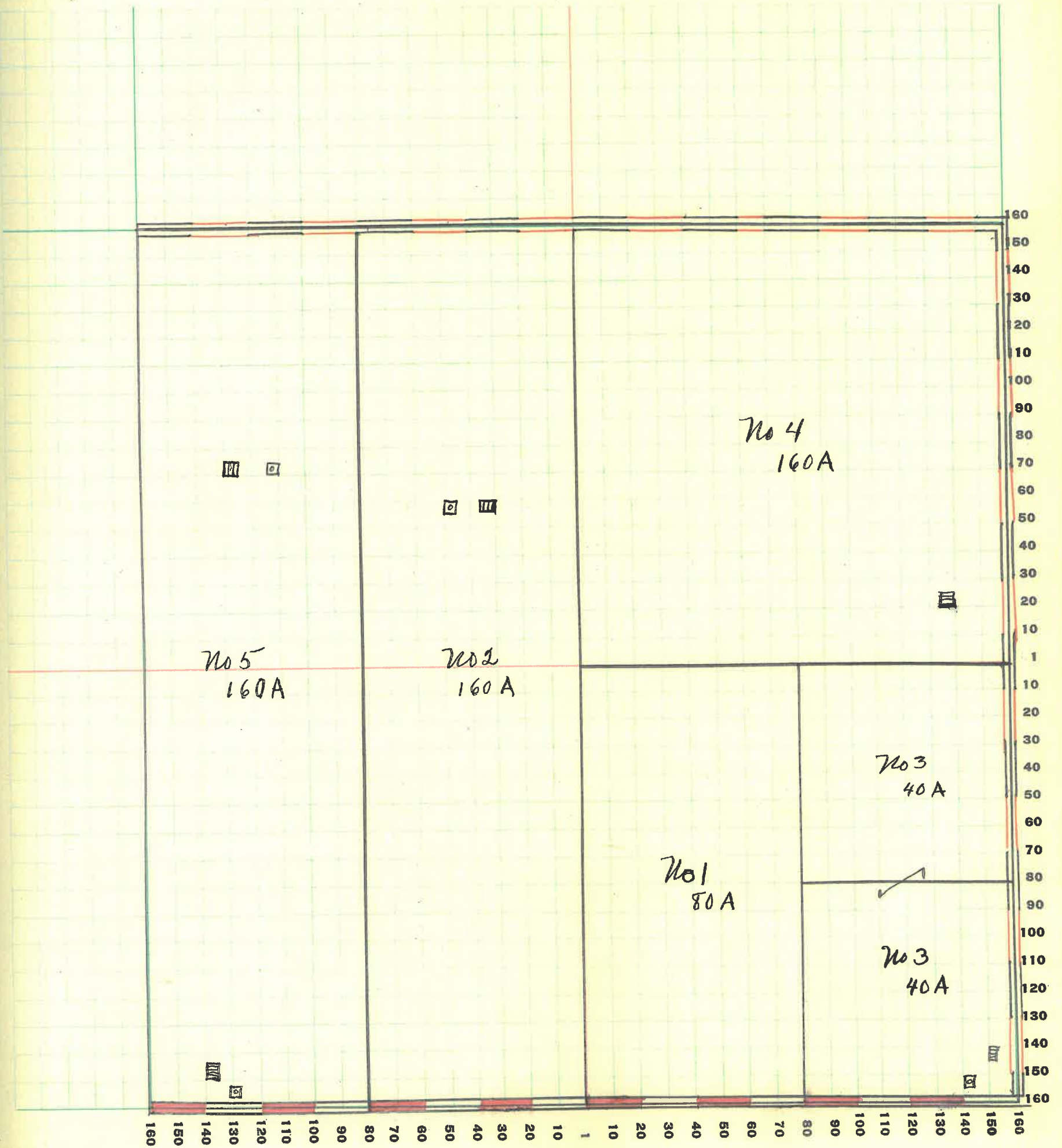
PT. WAYNE PTO. CO. PT. WAYNE, IND.

NAMES OF OWNERS	Number on Plat	DESCRIPTION	Section	Township	Range	Acres	Hundredths	Value of Lands	Value of Improvements	Value of Lands and Improvements
Scherck Lorigenia	1	W ² S. E. ⁴	21	19	5	80		5600	1500	7100
Wess Sarah J	2	Pt W ²	"	"	"	160		11200	1200	12400
Shanklin Fred	3	S E ⁴ S. E. ⁴	"	"	"	40		2000	400	2400
" "	3	W E ⁴ S E ⁴	"	"	"	40		2200		2200
Scherck Edgar	4	Pt W E ⁴	"	"	"	160		10400	400	10800
Remley Fred S	5	Pt W ²	"	"	"	160		11200	2500	13700

SECTION No. 21

Congressional Township No. 19, R. 5

SCALE: Forty rods to an inch, or ten rods to a space, Congress Land, which is one mile square for a section.
Number of acres in this section, according to United States Survey, 640



MONTGOMERY COUNTY, INDIANA, 1928

Assessor's Plat-Book for Wayne Township No. 19

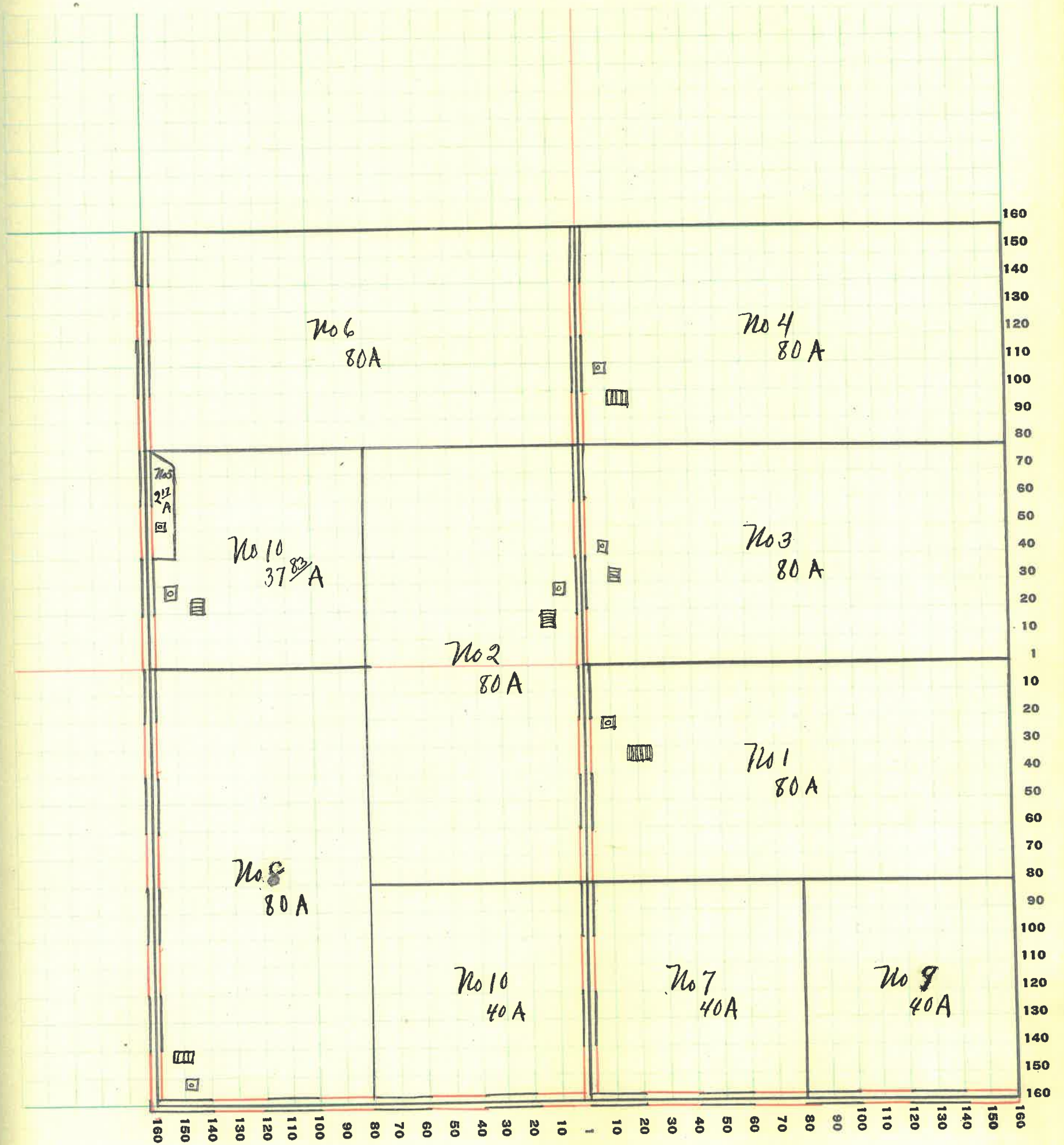
PT. WAYNE TWP. CO. PT. WAYNE, IND.

NAMES OF OWNERS	Number on Plat	DESCRIPTION	Section	Township	Range	Acres	Hundredths	Value of Lands	Value of Improvements	Value of Lands and Improvements
Ingersoll Alfred & Lucas Francis M	1	N ² S E ⁴	22	19	6	80		4800	1000	5800
Lucas Francis M	2	Pt W ²	"	"	"	80		4000	800	4800
Harvey Frank W	3	Pt N E ⁴	"	"	"	80		4800	800	5600
Harvey H. L.	4	N ² N E ⁴	"	"	"	80		5200	800	6000
Pool Dexter	5	Pt S W ⁴ N W ⁴	"	"	"	2 17	100	150		250
Starnes Henry J	6	Pt N W ⁴	"	"	"	80		5200		5200
Luse Amos + M. J.	7	Pt S E ⁴	"	"	"	40		2400		2400
Wilkinson A B	8	Pt W ² S W ⁴	"	"	"	80		4400	500	4900
Ingersoll Hurlay V	9	S E ⁴ S E ⁴	"	"	"	40		2600	1000	3600
Williams Louisa	10	S E ⁴ S W ⁴	"	"	"	40		2200		2200
Duke Eula	11	Pt S W ⁴ N W ⁴	"	"	"	37 83	1480	400		1880

SECTION No. 22

Congressional Township No. 19, R. 6

SCALE: Forty rods to an inch, or ten rods to a space, Congress Land, which is one mile square for a section.
Number of acres in this section, according to United States Survey, 640



46

MONTGOMERY COUNTY, INDIANA, 1928

Assessor's Plat-Book for Wayne Township No. 19

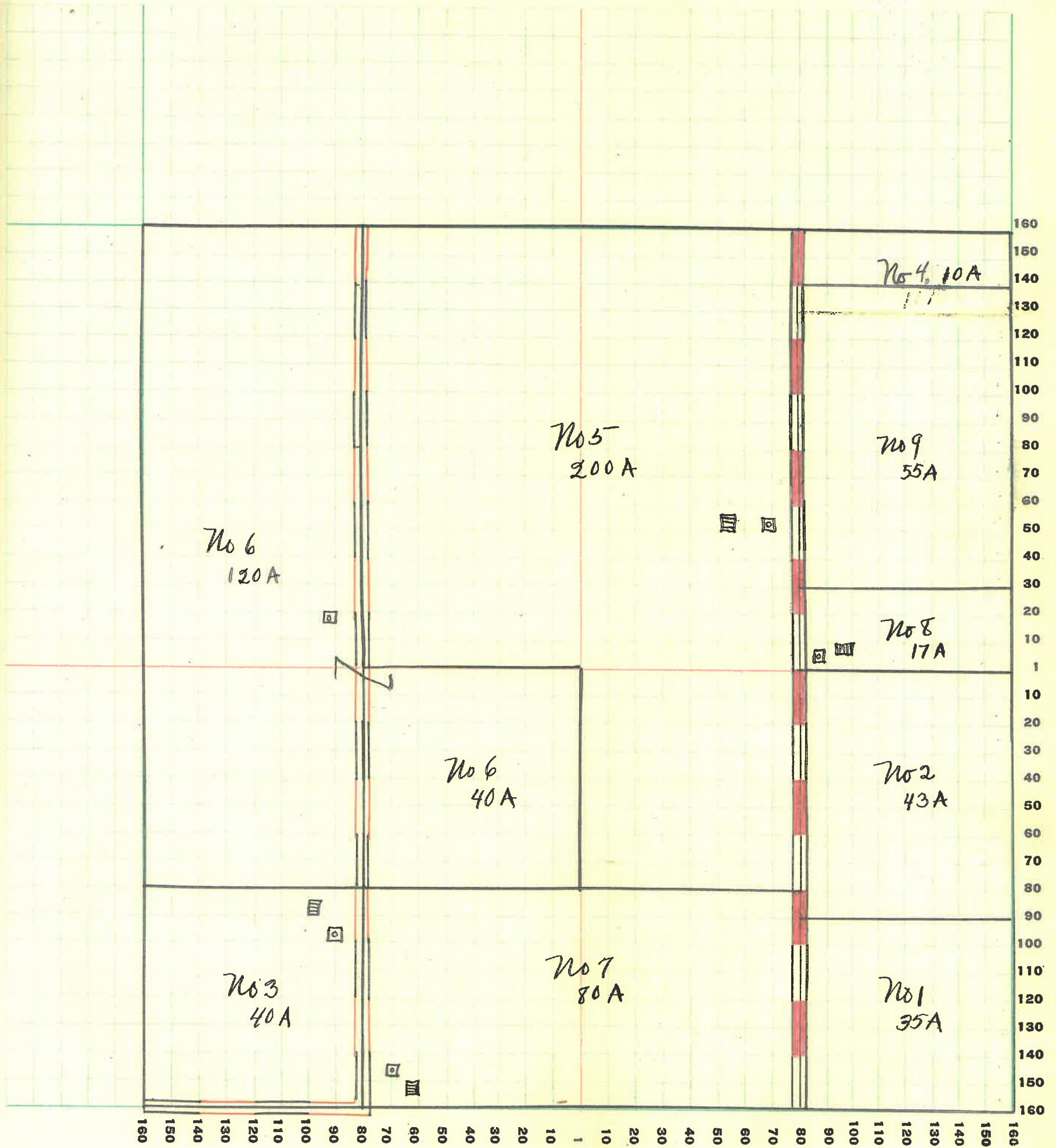
PT. WAYNE REG. CO. PT. WAYNE, IND.

NAMES OF OWNERS	Number on Plat	DESCRIPTION	Section	Township	Range	Acres	Hundredths	Value of Lands	Value of Improvements	Value of Lands and Improvements
Boumell Harry	1	Pt S.E. ⁴ S.E. ⁴	23	19	6	35		2275		2275
Gray Alice $\frac{1}{2}$ Cooper $\frac{1}{2}$	2	Pt E. ² S.E. ⁴	"	"	"	43		3010		3010
Keys Jason	3	SW ⁴ SW ⁴	"	"	"	40		2600	500	3100
Mumms J H + Ora	4	Pt N.E. ⁴	"	"	"	10		600		600
Remley James E	5	Pt	"	"	"	200		14000	2500	16500
Small Effie	6	NE ⁴ SW ⁴	"	"	"	40				
"		Pt W ²	"	"	"	120		9600	800	10400
Williams Louisa	7	Pt S ²	"	"	"	80		4800	1000	5800
Thompson John	8	Pt E. ²	"	"	"	17		1190	1900	3090
Mumms J H + Ora	9	Pt NE ⁴	"	"	"	55		3300		3300

SECTION No. 23

Congressional Township No. 19, R. 6

SCALE: Forty rods to an inch, or ten rods to a space, Congress Land, which is one mile square for a section.
Number of acres in this section, according to United States Survey, 640



MONTGOMERY COUNTY, INDIANA, 1928

Assessor's Plat-Book for Wayne Township No. 19

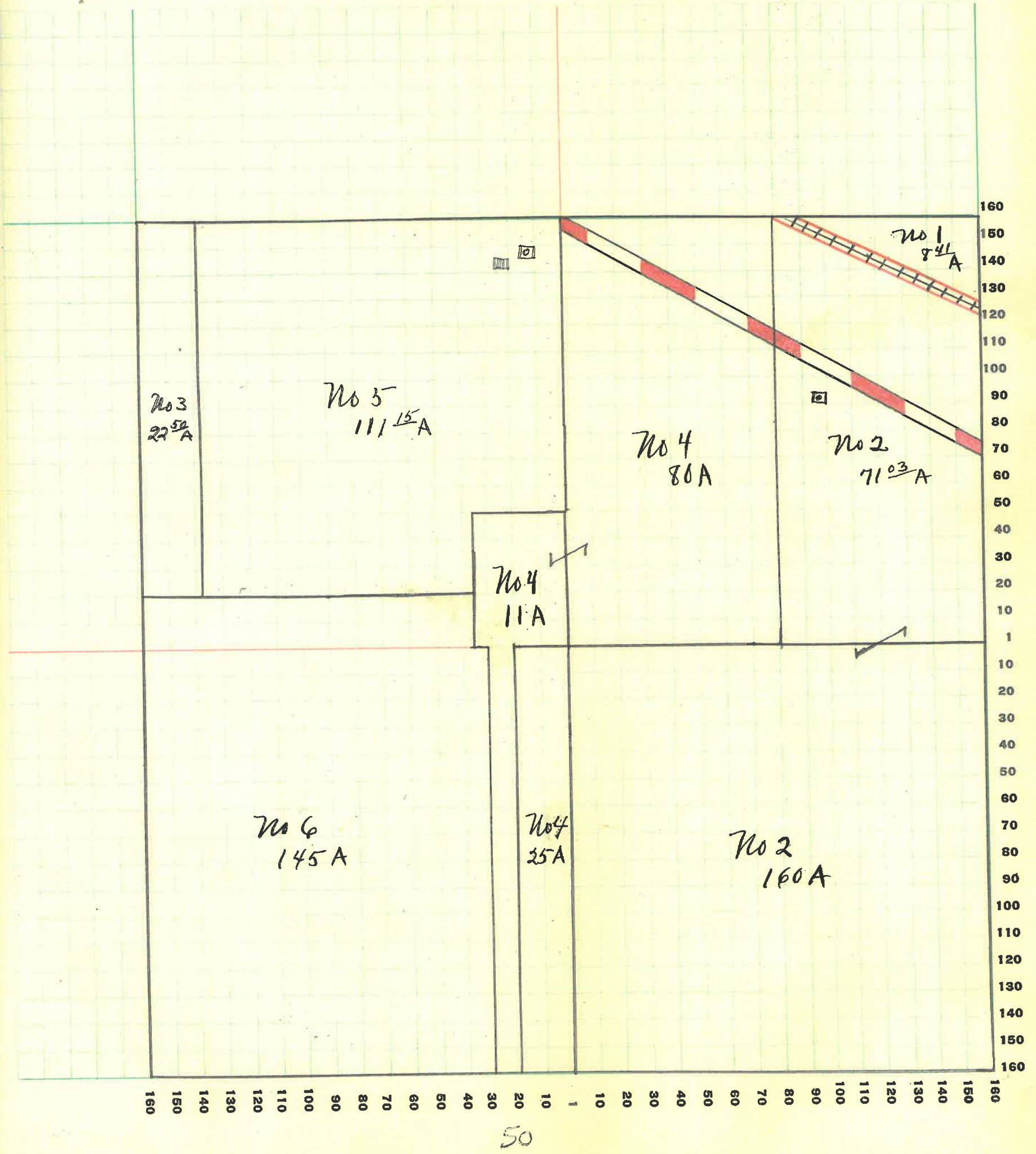
PT. WAYNE TWP., CO. PT. WAYNE, IND.

NAMES OF OWNERS	Number on Plat	DESCRIPTION	Section	Township	Range	Acres	Hundredths	Value of Lands	Value of Improvements	Value of Lands and Improvements
Doss Wm R	1	Pt E ² N ⁸ W ⁴	24	19	6	897	630			630
Breaks Carolyn	2	Pt S ²	"	"	"	231	03	17325	1800	19125
Munn J H + Ora	3	W ² -N ⁴ W ⁴	"	"	"	22	50	1320		1320
Thompson A. J.	4	Pt W ² -N ⁸ W ⁴	"	"	"	96		7680		7680
" " "	"	Pt S ⁴ W ⁴	"	"	"	25		1250		1250
Thompson Wm F	5	Pt E ² N ⁴ W ⁴	"	"	"	111	15	7215	1400	8615
Thompson John S	6	Pt S ²	"	"	"	145		10150		10150

SECTION No. 24

Congressional Township No. 19, R. 6

SCALE: Forty rods to an inch, or ten rods to a space, Congress Land, which is one mile square for a section.
Number of acres in this section, according to United States Survey, 639⁶⁵



50

MONTGOMERY COUNTY, INDIANA, 1928

Assessor's Plat-Book for Wayne Township No. 19

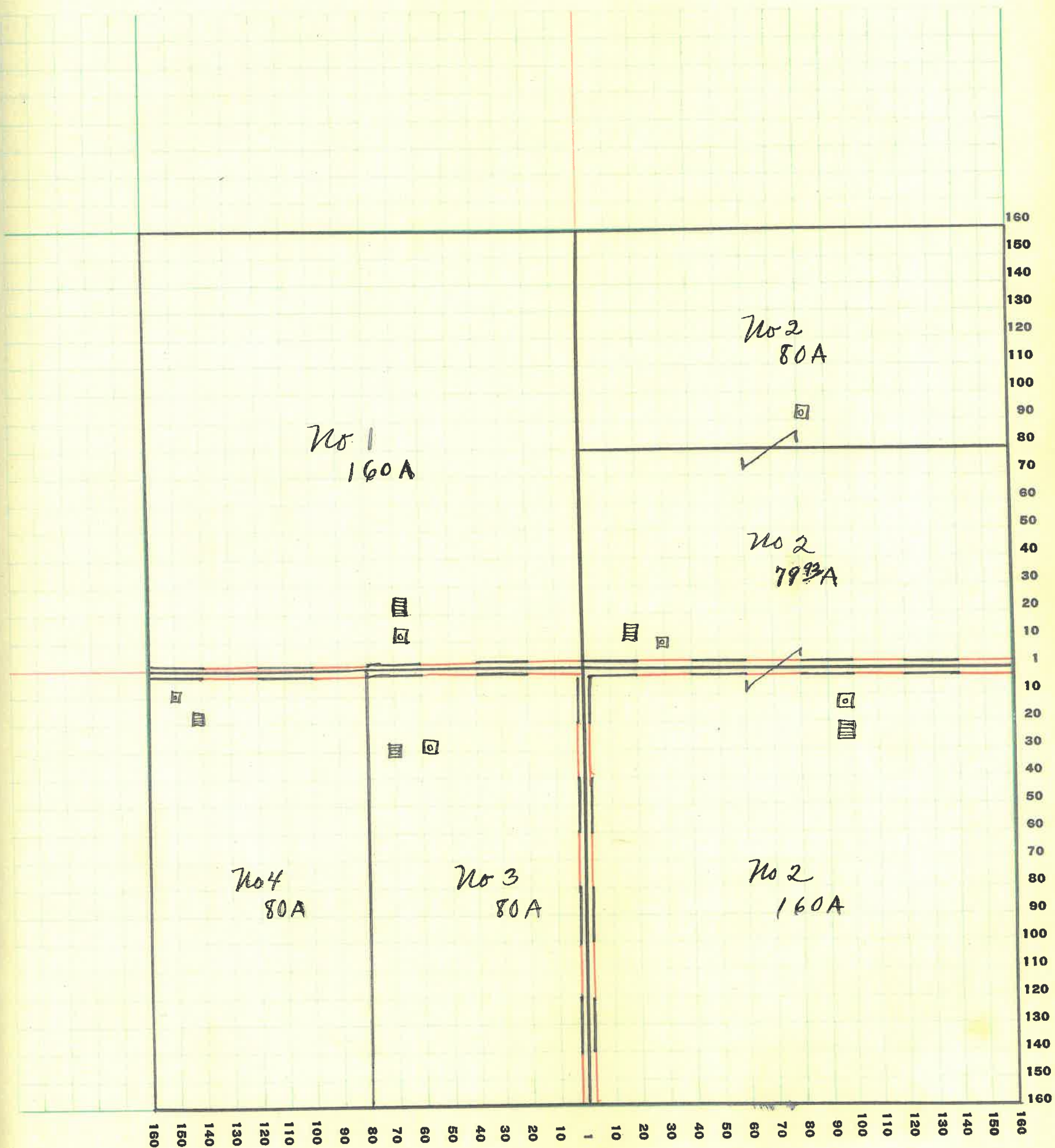
PT. WAYNE TWP. CO. PT. WAYNE, IND.

NAMES OF OWNERS	Number on Plat	DESCRIPTION	Section	Township	Range	Acres	Hundredths	Value of Lands	Value of Improvements	Value of Lands and Improvements
Gray Cooper	1	Pt NW ⁴	25	19	6	160		10400	1400	11800
Scherck Oliver	2	Pt E ²	"	"	"	160		11200	2500	13700
"	"	Pt S E ⁴	"	"	"	80		5200	400	5600
"	"	E ² S ² NE ⁸	"	"	"	40		2600		2600
"	"	W ² S ² NE ⁸	"	"	"	39	92	2600	1800	4400
Edwards Mack	3	E ² S W ⁴	"	"	"	80		4400	600	5000
Gray Cooper + Alice	4	W ² S W ⁴	"	"	"	80		5200	1800	7000

SECTION No. 25

Congressional Township No. 19, R. 6

SCALE: Forty rods to an inch, or ten rods to a space, Congress Land, which is one mile square for a section.
Number of acres in this section, according to United States Survey, 639 93



MONTGOMERY COUNTY, INDIANA, 1928

Assessor's Plat-Book for Wayne Township No. 19

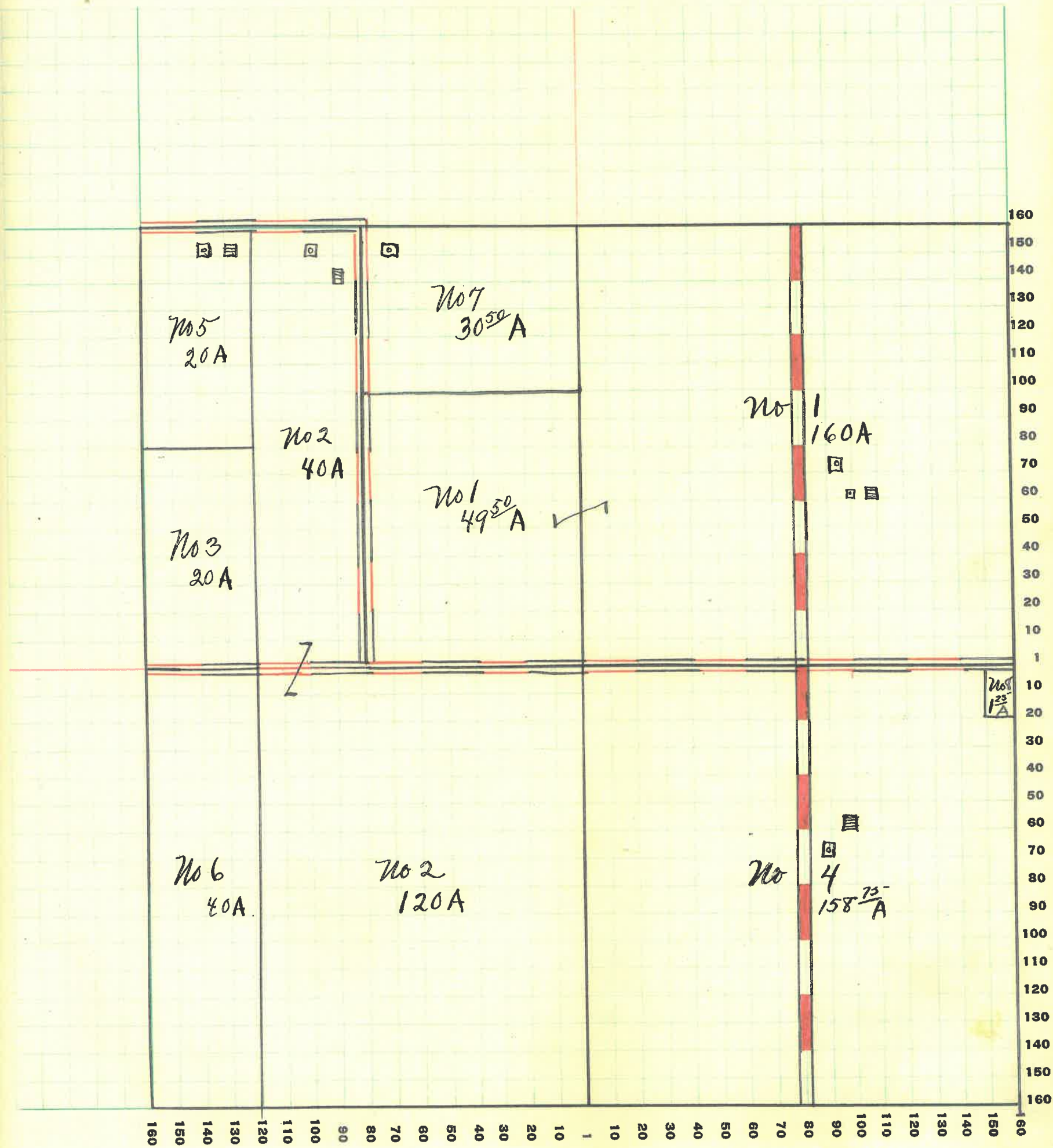
PT. WAYNE TWP. CO. PT. WAYNE, IND.

NAMES OF OWNERS	Number on Plat	DESCRIPTION	Section	Township	Range	Acres	Hundredths	Value of Lands	Value of Improvements	Value of Lands and Improvements
Bounnell Harry	1	NE ⁴	26	19	6	160		10400		10400
" "	"	PT E ² NW ⁴	"	"	"	49	50	3185	2500	5685
Byers Harry C	2	PT W ²	"	"	"	160		10400	920	11320
Gray Wm D	3	PT W ² NW ⁴	"	"	"	20		1200	900	2100
Cooper Harry C	4	PT SE ⁴	"	"	"	158	75	10270	1500	11770
Keip Mary Etal	5	W ² NW ⁴	"	"	"	20		1000	500	1500
Underwood Susan	6	W ² W ² SW ⁴	"	"	"	40		2600		2600
Gray Cooper + Alice	8	PT E ² SE ⁴	"	"	"	1	25	70		70
Williams Louisa	7	PT E ² NW ⁴	"	"	"	30	50	1800		1800

SECTION No. 26

Congressional Township No. 19, R. 6

SCALE: Forty rods to an inch, or ten rods to a space, Congress Land, which is one mile square for a section.
Number of acres in this section, according to United States Survey, 640



MONTGOMERY COUNTY, INDIANA, 1928

Assessor's Plat-Book for Wayne Township No. 19

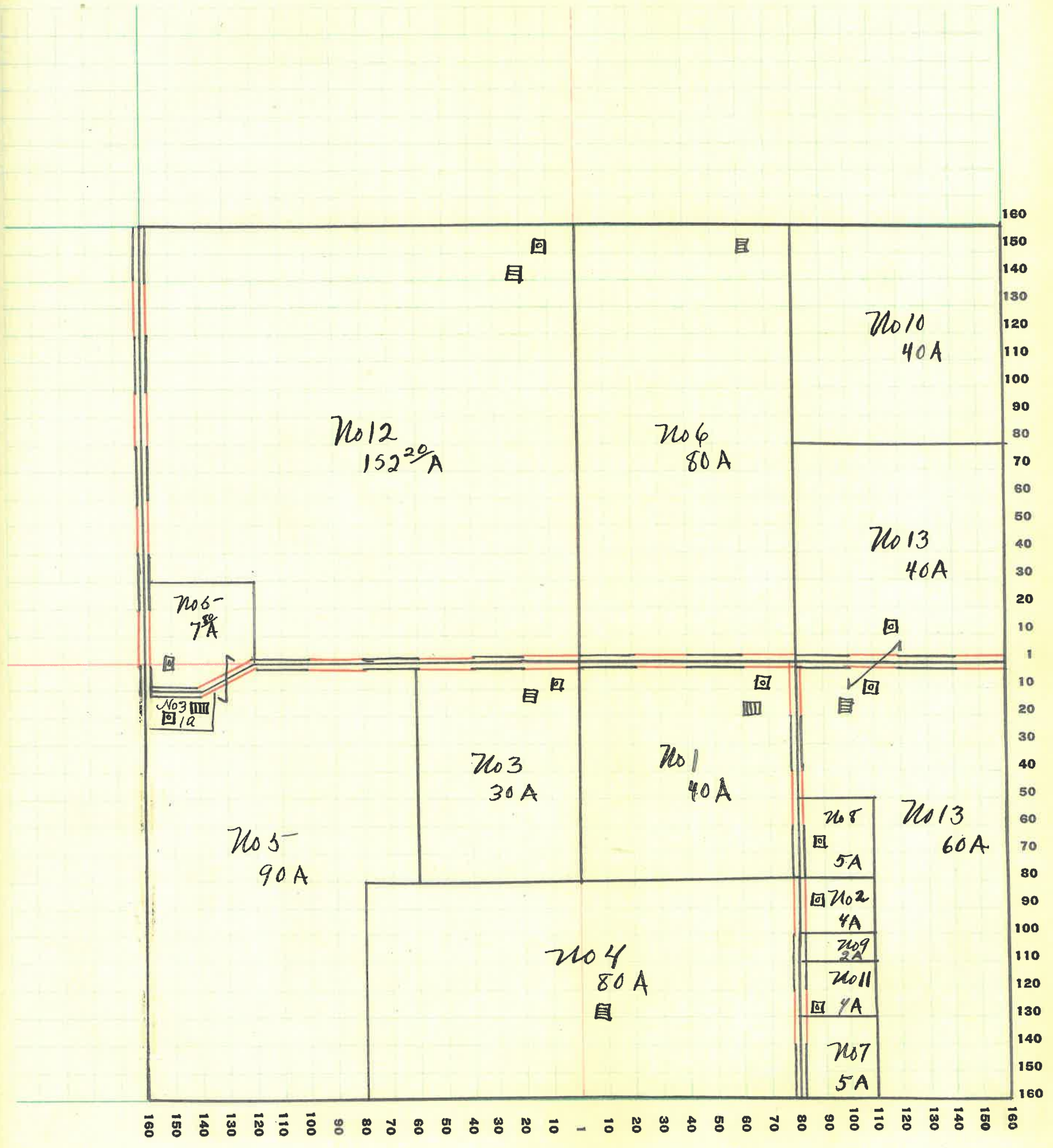
PT. WAYNE FIG. CO. FT. WAYNE, IND.

NAMES OF OWNERS	Number on Plat	DESCRIPTION	Section	Township	Range	Acres	Hundredths	Value of Lands	Value of Improvements	Value of Lands and Improvements
Brown J. O. + M. E.	1	NW ⁴ SE ⁴	27	19	6	40		2800	500	3300
Galloway N. J. + H. B.	2	Pt SE ⁴	"	"	"	4		320	100	420
Livengood Guy	3	E ² W ² NE ⁴	"	"	"	30		2250		2250
" "	"	Pt W ² SW ⁴	"	"	"	1		75	800	875
Ellis Louis U. + M. E.	4	Pt S ²	"	"	"	80		5600	900	6500
Livengood Thos J.	5	Pt W ²	"	"	"	96	80	6240	700	6940
Luse A. M. + M. J.	6	W ² NE ⁴	"	"	"	80		4800	800	5600
Watson Bessie	7	Pt E ² SE ⁴	"	"	"	5		375	600	975
Jones James F.	8	Pt SE ⁴	"	"	"	5		300	100	400
Utterback J. C. C.	9	Pt E ² SE ⁴	"	"	"	2		160		160
Underwood Edward	10	Pt E ² NE ⁴	"	"	"	40		2400		2400
Luzader Wm. H. + M.	11	Pt E ² SE ⁴	"	"	"	4		280	300	580
Williams Louisa	12	Pt NW ⁴	"	"	"	152	20	10640	1100	11740
Underwood Susan	13	Pt E ²	"	"	"	100		6500	2000	8500

SECTION No. 27

Congressional Township No. 19, R. 6

SCALE: Forty rods to an inch, or ten rods to a space, Congress Land, which is one mile square for a section.
Number of acres in this section, according to United States Survey, 640



MONTGOMERY COUNTY, INDIANA, 1928

Assessor's Plat-Book for Wayne Township No. 19

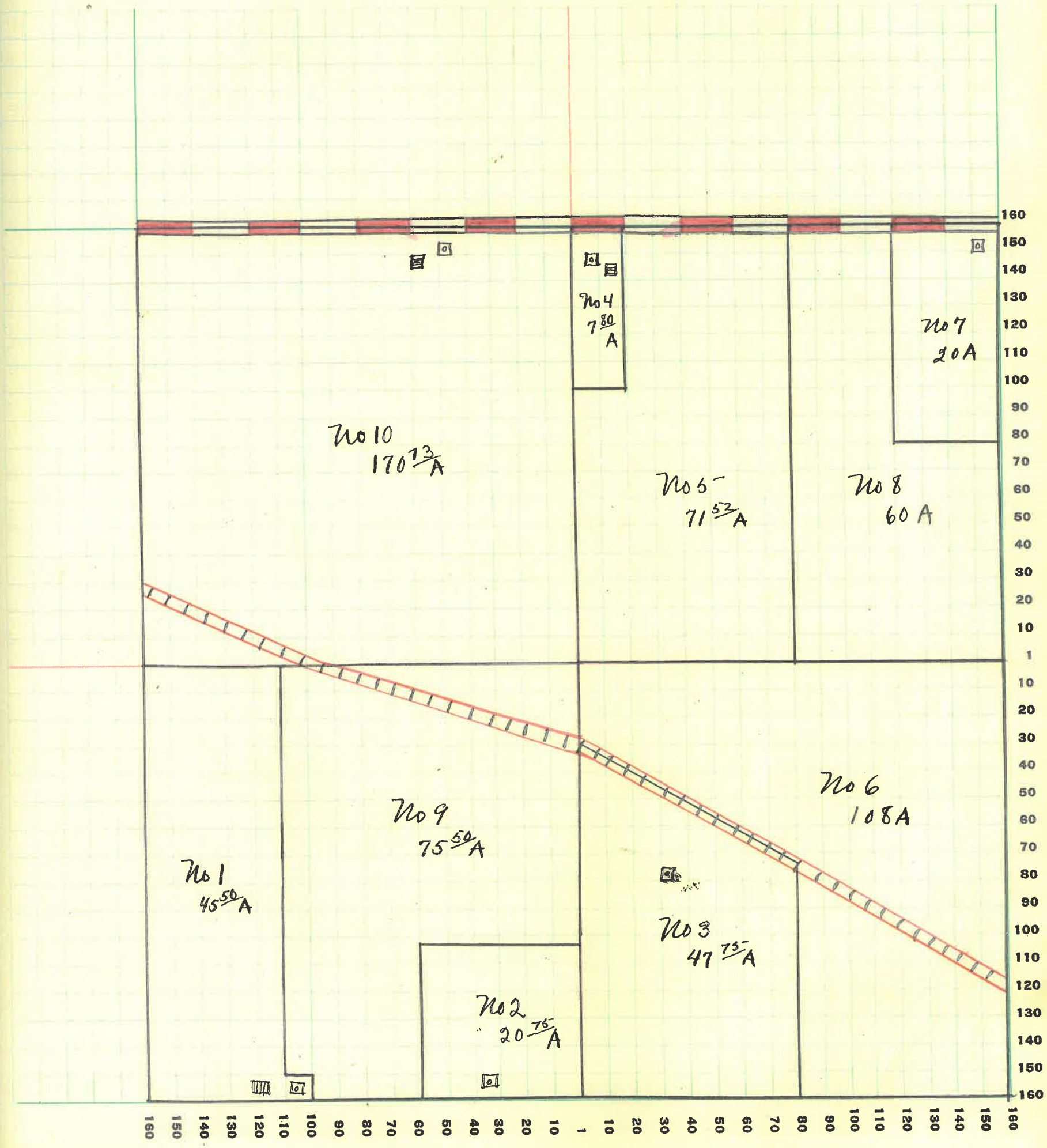
PT. WAYNE PTD. CO. PT. WAYNE, IND.

NAMES OF OWNERS	Number on Plat	DESCRIPTION	Section	Township	Range	Acres	Hundredths	Value of Lands	Value of Improvements	Value of Lands and Improvements
Cedars G W + E	1	Pt W ² S W ⁴	28	19	5	45	50	2475	800	3275
Botts Stephen + S	2	Pt E ² S W ⁴	"	"	"	20	75	1100	1000	2100
Pitts Glenia E	3	Pt W ² S E ⁴	"	"	"	47	75	1880	400	2280
Tremaine Guy E	4	Pt W ² N E ⁴	"	"	"	7	80	520	800	1320
Hesler Benton G + E	5	Pt W ² N E ⁴	"	"	"	71	52	4615	1200	5815
Stout Addie F	6	Pt S E ⁴	"	"	"	108	5400			5400
Williams W. H. + W	7	Pt E ² N E ⁴	"	"	"	20	1100	700	1800	
Schenck Edgar	8	Pt E ² N E ⁴	"	"	"	60	3600			3600
Singer John	9	Pt S W ⁴	"	"	"	75	50	4500		4500
Walters J + F L Steel	10	Pt E ² S W ⁴	"	"	"	170	73	10200	1500	11700

SECTION No. 28

Congressional Township No. 19, R. 5

SCALE: Forty rods to an inch, or ten rods to a space, Congress Land, which is one mile square for a section.
Number of acres in this section, according to United States Survey, 627⁵⁴



MONTGOMERY COUNTY, INDIANA, 1928

Assessor's Plat-Book for Wayne Township No. 19

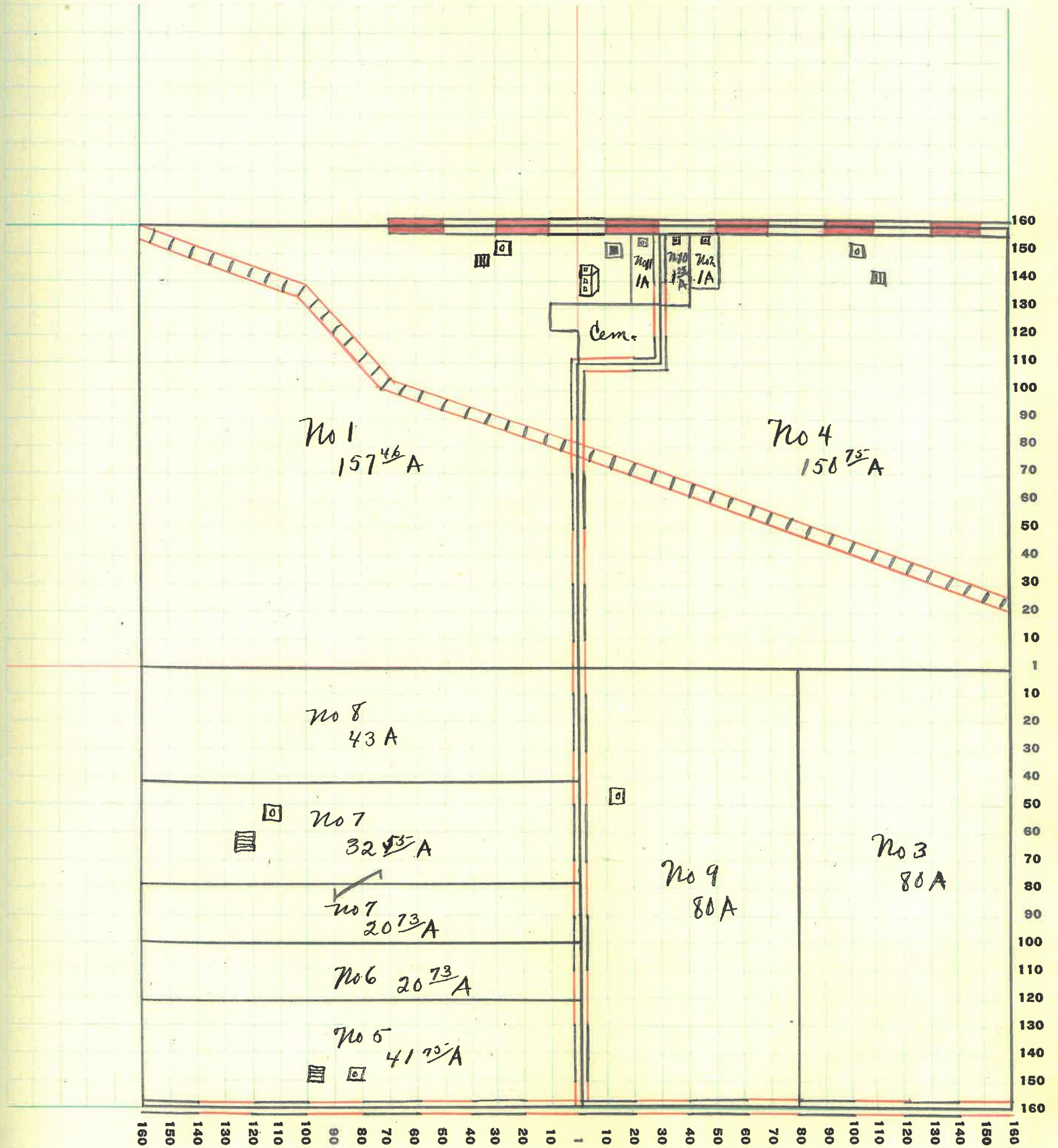
PT. WAYNE PTD. CO. PT. WAYNE, IND.

NAMES OF OWNERS	Number on Plat	DESCRIPTION	Section	Township	Range	Acres	Hundredths	Value of Lands	Value of Improvements	Value of Lands and Improvements
Freeman John C	1	Pt NW ⁴	29	19	5	157		10205	2100	12305
Gray George B	2	Pt NE ⁴	"	"	"	1		100	700	800
Remley Alice L	3	E ² NE ⁴	"	"	"	80		5000		5000
Remley John + Otto	4	Pt NE ⁴	"	"	"	150		759750	2500	12250
Switzer D. L. + J	5	Pt SW ⁴	"	"	"	41		752665	700	3365
Singer Merlie Smith	6	Pt SW ⁴	"	"	"	20		731300		1300
Switzer Elizabeth U	7	Pt SW ⁴	"	"	"	53		283220	1200	4420
Freeman Anna G	8	Pt SW ⁴	"	"	"	43		2580		2580
Singer John	9	W ² SE ⁴	"	"	"	80		5200	700	6900
Stout B. F. + E	10	Pt NE ⁴	"	"	"	1	25	100	800	900
Wood Elizabeth	11	Pt NE ²	"	"	"	1		80	650	730

SECTION No. 29

Congressional Township No. 19, R. 5

SCALE: Forty rods to an inch, or ten rods to a space, Congress Land, which is one mile square for a section.
Number of acres in this section, according to United States Survey, 631.46



ue of
is and
rovements

05
20
30
40
50
65
70
80
90
100
110
120

160
150
140
130
120
110
100
90
80
70
60
50
40
30
20
10
1
10
20
30
40
50
60
70
80
90
100
110
120
130
140
150
160

160 150 140 130 120 110 100 90 80 70 60 50 40 30 20 10 1 10 20 30 40 50 60 70 80 90 100 110 120 130 140 150 160

60

MONTGOMERY COUNTY, INDIANA, 1928

Assessor's Plat-Book for Wayne Township No. 19

PT. WAYNE FIG. 00. PT. WAYNE, IND.

NAMES OF OWNERS	Number on Plat	DESCRIPTION	Section	Township	Range	Acres	Hundredths	Value of Lands	Value of Improvements	Value of Lands and Improvements
Cooper David F	1	Pt W ² N ⁸ E ⁷	30	19	5	79	50	5135	1000	6135
Breaks Carolyn	2	Pt W ² N ⁸ W ⁷	"	"	"	71	83	4970		4970
Brant Mary & C	3	E ² N ⁸ W ⁷	"	"	"	80		6400	1100	7500
Harlow Nancy & etal	4	E ² S ⁸ E ⁷	"	"	"	80		4000	1100	5100
Switzer James etal	5	E ² N ⁸ E ⁷	"	"	"	80	50	4000	500	4500
Scherck J O	6	Pt S ⁸ W ⁷	"	"	"	149	15	10430	1800	12230
Sicks Matilda	7	W ² S ⁸ E ⁷	"	"	"	78	75	3900	700	4600

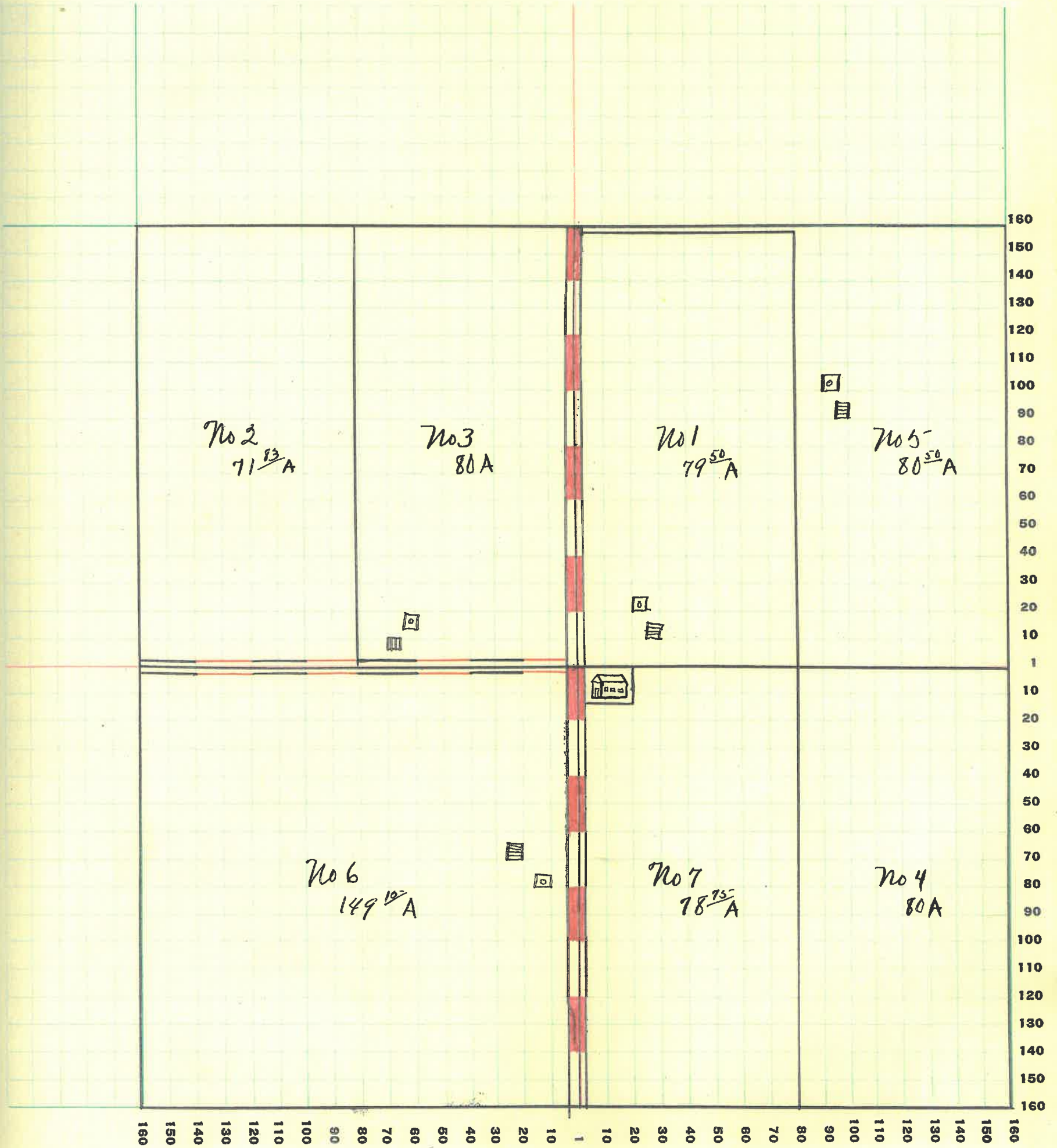
SECTION No. 30

Congressional Township No. 19, R. 5

SCALE: Forty rods to an inch, or ten rods to a space, Congress Land, which is one mile square for a section.
Number of acres in this section, according to United States Survey, 619¹³

ue of
ls and
rove-
ants

35
70
00
70
70
70
70



MONTGOMERY COUNTY, INDIANA, 1928

Assessor's Plat-Book for Wayne Township No. 19

PT. WAYNE FIG. 00. FT. WAYNE, IND.

NAMES OF OWNERS	Number on Plat	DESCRIPTION	Section	Township	Range	Acres	Hundredths	Value of Lands	Value of Improvements	Value of Lands and Improvements
Hoit Charles B	1	Pt NE ⁴	31	19	5	40		2400	800	3200
Barnett D W	2	Pt NE ⁴	"	"	"	80		5400	1600	7000
Ball Floyd W	3	Pt SE ⁴	"	"	"	64	68	3900	750	4650
Collins Jeff D	4	Pt SW ⁴	"	"	"	136	67	8160	1800	9960
Vaughn Benj F	5	Pt W ² SW ⁴	"	"	"	7		385		385
Harpel A D etal	6	Pt E ² SE ⁴	"	"	"	23	64	1265		1265
Harlow Nancy etal	7	Pt E ² NE ⁴	"	"	"	40		2000		2000
Harpel A D	8	Pt E ² SE ⁴	"	"	"	1		70	500	570
Schenck J O	9	Pt NW ⁴	"	"	"	108	81	7020	700	7720
Mullen Sarepta	10	Pt NW ⁴	"	"	"	37	94	2220		2220
Switzer James E	11	Pt SE ⁴ SE ⁴	"	"	"	2	21	120		120
Snyder Chas A	12	Pt SE ⁴	"	"	"	65	68	4225	800	5025

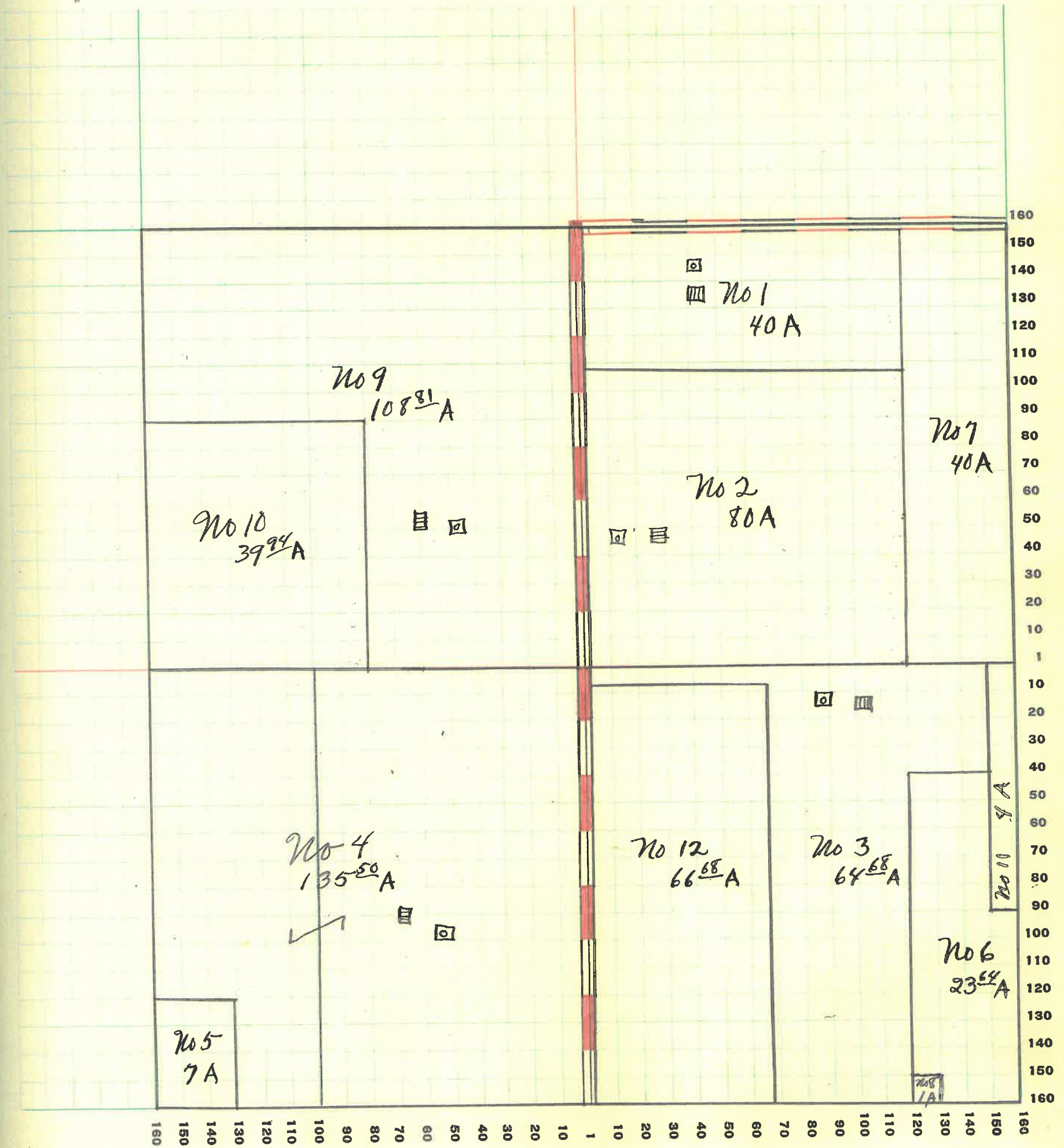
SECTION No. 31

Congressional Township No. 19, R. 5

SCALE: Forty rods to an inch, or ten rods to a space, Congress Land, which is one mile square for a section.
Number of acres in this section, according to United States Survey, 603⁸⁴

of
and
ve-
is

20
10
50
0
7
-
7
7
0
0
5



64

MONTGOMERY COUNTY, INDIANA, 1928

Assessor's Plat-Book for Wayne Township No. 19

PT. WAYNE PLO. CO. PT. WAYNE, IND.

NAMES OF OWNERS	Number on Plat	DESCRIPTION	Section	Township	Range	Aeres	Hundredths	Value of Lands	Value of Improve-ments	Value of Lands and Improve-ments
Perigo Geo + E	1	Pt E ² S E ⁴	32	19	5	77	16	3850	500	4350
Gray Abner K	2	Pt NW ⁴	"	"	"	70		4550	1200	5750
"	"	Pt	"	"	"	10		650		650
Gray Cora M	3	Pt NW ⁴	"	"	"	80		4400	700	5100
Thompson J Walter	4	Pt E ² S E ⁴	"	"	"	2	84	150	1000	1150
Thompson Thos C	5	Pt W ² S E ⁴	"	"	"	22		1210		1210
"	"	Pt S ²	"	"	"	96		5280	980	6260
Switzer James E	6	Pt S W ⁴	"	"	"	106	82	6420	560	6980
Remley Alice L	7	NE ⁴	"	"	"	160		10000	3000	13000
Bard A E	8	S ² S E ⁴ S W ⁴	"	"	"	20		1200	200	1400

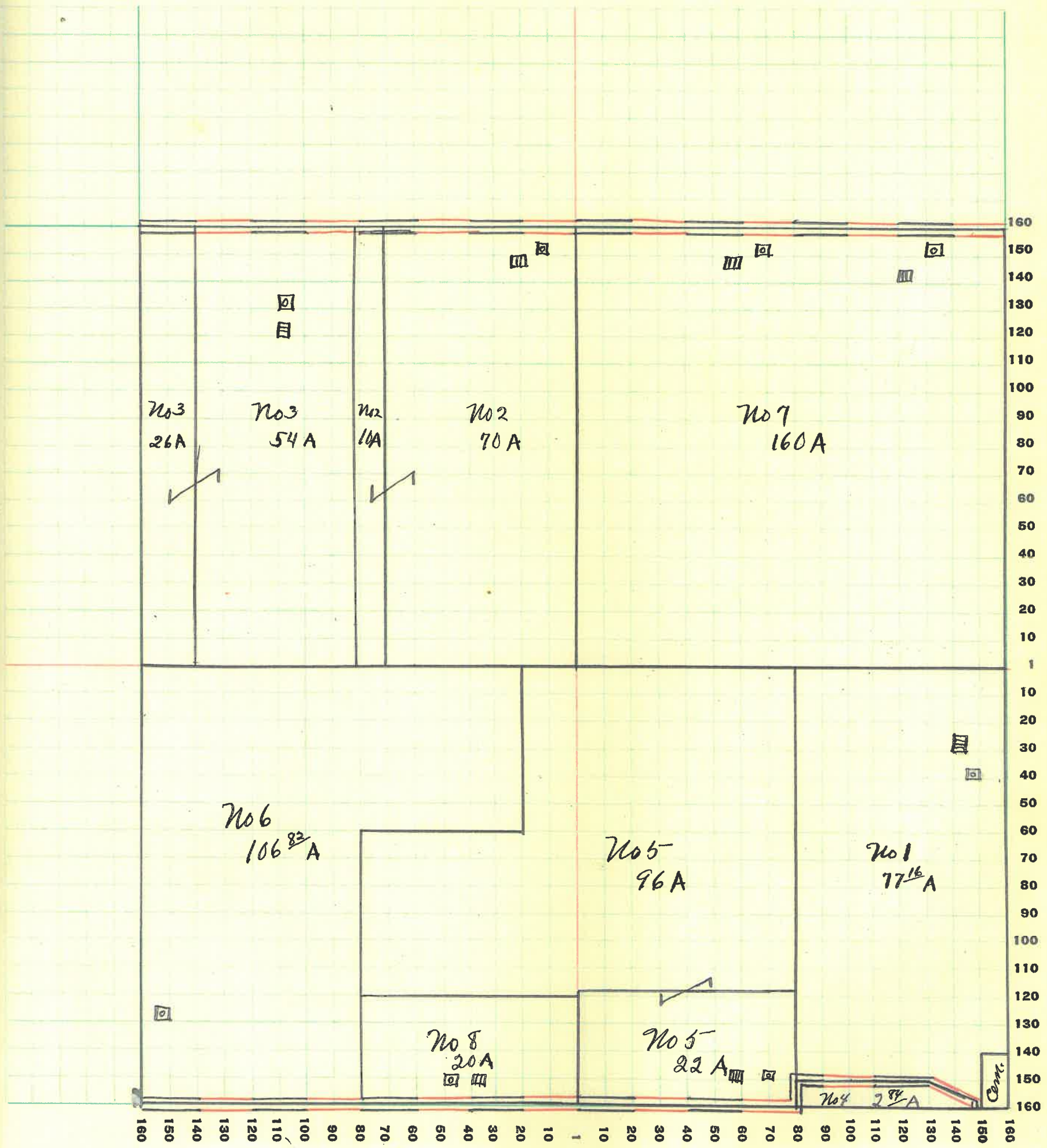
SECTION No. 32

Congressional Township No. 19, R. 5

SCALE: Forty rods to an inch, or ten rods to a space, Congress Land, which is one mile square for a section.
Number of acres in this section, according to United States Survey, 644⁸²

10 of
is and
roves
nts

50
50
50
20
50
0
50
20
00
20



66

MONTGOMERY COUNTY, INDIANA, 1928

Assessor's Plat-Book for Wayne Township No. 19

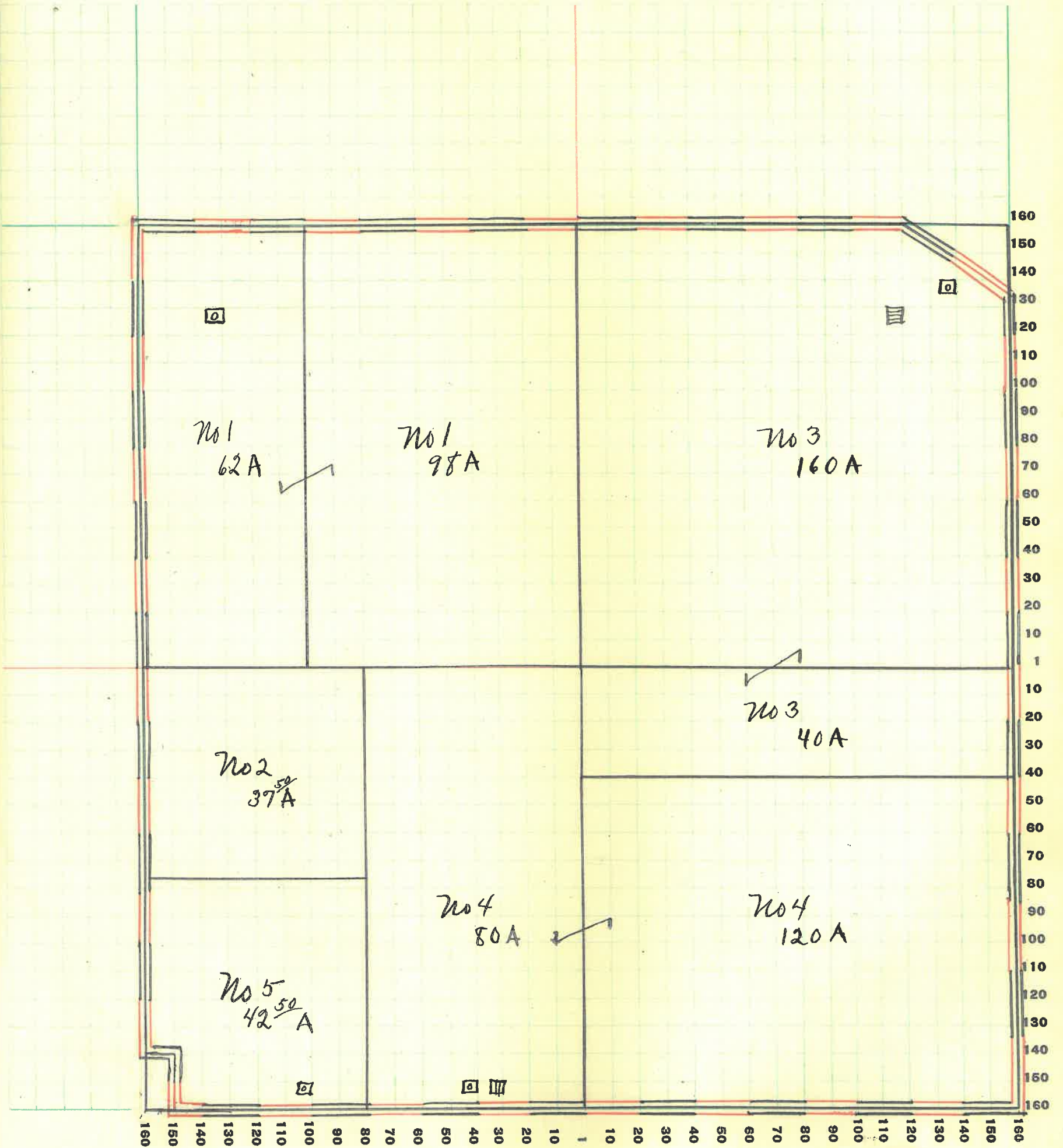
PT. WAYNE PTO. CO. PT. WAYNE, IND.

NAMES OF OWNERS	Number on Plat	DESCRIPTION	Section	Township	Range	Acres	Hundredths	Value of Lands	Value of Improvements	Value of Lands and Improvements
Botts Stephen & S	1	Pt NW ⁴	33	19	5	160	8800	400	9200	
Ball Elizabeth & W	2	Pt W ² SW ⁴	"	"	"	37	50	2035	2035	
Munn's Anna	3	Pt E ²	"	"	"	200	9000	500	9500	
Grimes Minnie	4	Pt S ²	"	"	"	200	10000	1200	11200	
Thompson J Walter	5	Pt SW ⁴	"	"	"	42	50	2100	2100	

SECTION No. 33

Congressional Township No. 19, R. 5

SCALE: Forty rods to an inch, or ten rods to a space, Congress Land, which is one mile square for a section.
Number of acres in this section, according to United States Survey, 640



00
35
20
20
20

MONTGOMERY COUNTY, INDIANA, 1928

Assessor's Plat-Book for Wayne Township No. 19

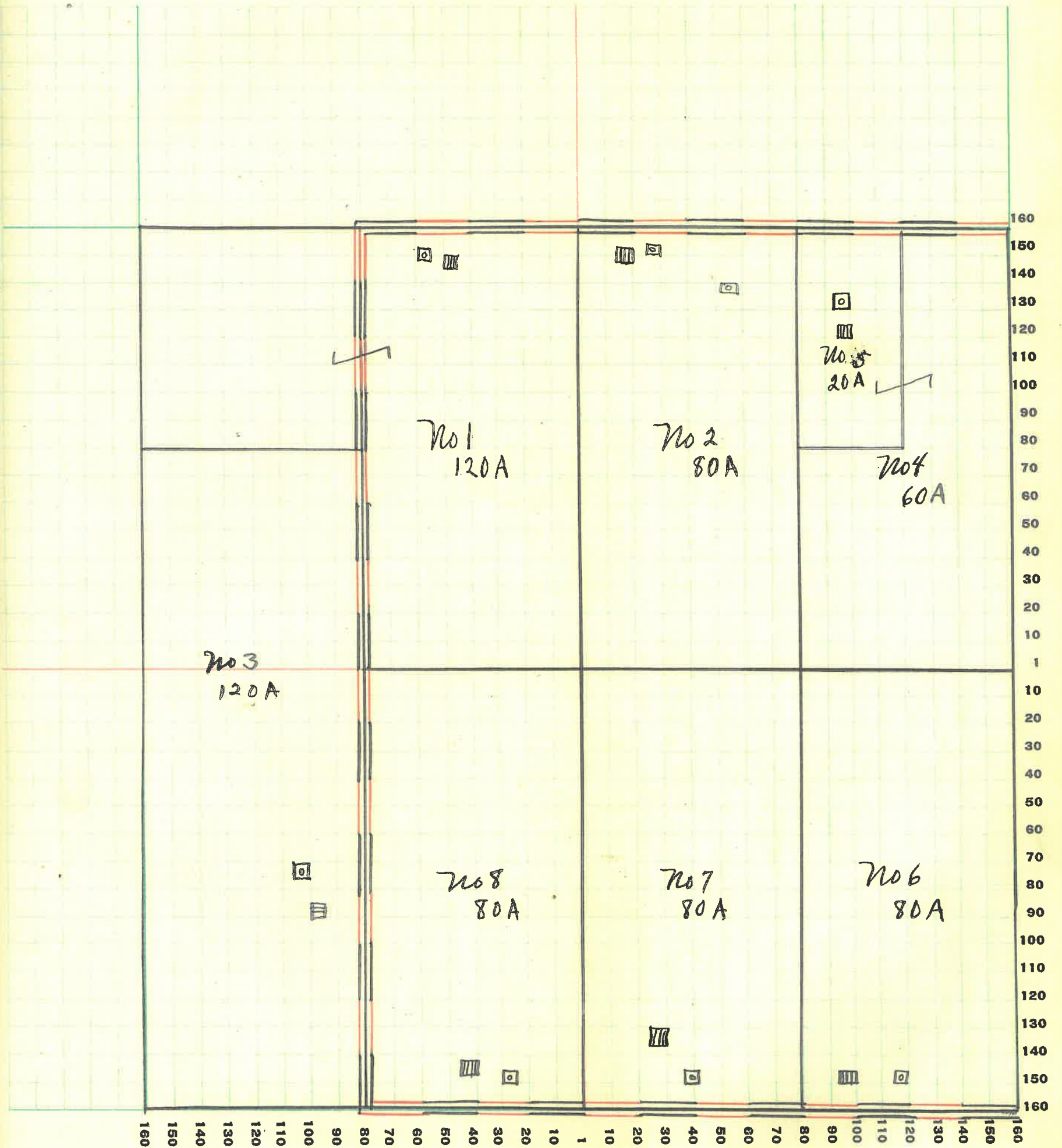
PT. WAYNE TWP. CO. FT. WAYNE, IND.

NAMES OF OWNERS	Number on Plat	DESCRIPTION	Section	Township	Range	Acres	Hundredths	Value of Lands	Value of Improvements	Value of Lands and Improvements
Beam James & Macy William	1	Pt W ²	34	19	6	120		8400	1000	9400
Stanfield Wm	2	W ² NE ⁴	"	"	"	80		5600	900	6500
Bantz Oliver	3	Pt W ² W ²	"	"	"	120		8400	1600	10000
" " "	4	Pt E ² NE ⁴	"	"	"	60		4500		4500
" " "	5	Pt E ² NE ⁴	"	"	"	20		1500	2000	3500
Nuckery C.F. + M.E.	6	Pt W ² SE ⁴	"	"	"	80		5200	1800	7000
" " "	"	Pt W ² SE ⁴	"	"	"	20		1200		1200
Hill Cheever O	7	W ² SE ⁴	"	"	"	80		4800	1400	6200
Worck Calvin + Ida	8	E ² SW ⁴	"	"	"	80		5200	1500	6700

SECTION No. 34

Congressional Township No. 19, R. 6

SCALE: Forty rods to an inch, or ten rods to a space, Congress Land, which is one mile square for a section.
Number of acres in this section, according to United States Survey, 640



70

MONTGOMERY COUNTY, INDIANA, 1928

Assessor's Plat-Book for Wayne Township No. 19

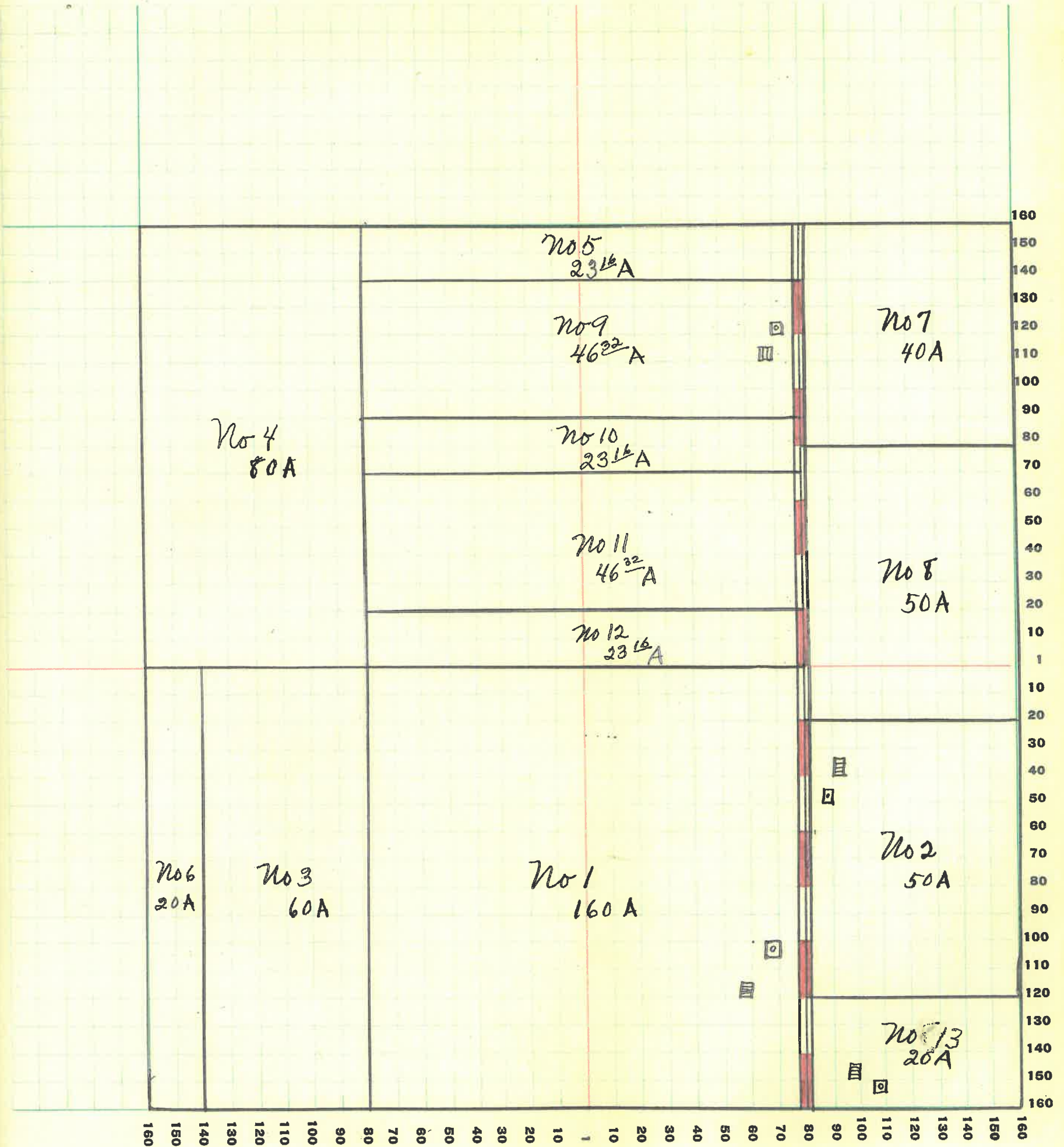
PT. WAYNE PTD. CO. PT. WAYNE, IND.

NAMES OF OWNERS	Number on Plat	DESCRIPTION	Section	Township	Range	Acres	Hundredths	Value of Lands	Value of Improvements	Value of Lands and Improvements
Foley Andrew	1	Pt S ²	35	19	6	160		12000		12000
Fruits Daisy + DN	2	Pt E ² S ² E ⁴	"	"	"	50		3250	700	3950
Huckery E.F. + M.E.	3	Pt N ² S ² W ⁴	"	"	"	60		3300		3300
Bantz Oliver J	4	N ² - N ² W ⁴	"	"	"	80		5600		5600
Hendricks John W	5	Pt N ²	"	"	"	23	16	1495		1495
Huckery E.F. + M.E.	6	Pt N ² S ² W ⁴	"	"	"	20		1200		1200
Moore Dennis C	7	N ² E ⁴ - N ² E ⁴	"	"	"	40		2800		2800
Singer Joseph	8	Pt E ² N ² E ⁴	"	"	"	50		3250		3250
Hendricks Geo.	9	Pt N ²	"	"	"	23	16	1495		1495
" Geo + J	9	Pt N ²	"	"	"	23	16	1495	600	2095
Strawb Florence	10	Pt N ²	"	"	"	23	16	1495		1495
Thompson Mary	11	Pt N ²	"	"	"	46	32	2990		2990
Foley Andrew	12	Pt N ²	"	"	"	23	16	1495	1500	2995
Singer Louis	13	Pt E ² S ² E ⁴	"	"	"	20		1200	1700	2900

SECTION No. 35

Congressional Township No. 19, R. 6

SCALE: Forty rods to an inch, or ten rods to a space, Congress Land, which is one mile square for a section.
Number of acres in this section, according to United States Survey, 642¹²



MONTGOMERY COUNTY, INDIANA, 1928

Assessor's Plat-Book for Wayne Township No. 19

PT. WAYNE PTO. CO. PT. WAYNE, IND.

NAMES OF OWNERS	Number on Plat	DESCRIPTION	Section	Township	Range	Acres	Hundredths	Value of Lands	Value of Improvements	Value of Lands and Improvements
Layman John C	1	Pt S ² E ⁴	36	19	6	40		1800	700	2500
Little Guy	2	Pt E ² SW ⁴	"	"	"	120		7200	1400	8600
Mullen Sarepta	3	Pt E ² SE ⁴	"	"	"	30		1950		1950
Fruits Jerusha A	4	Pt SE ⁴	"	"	"	39	25	2200	800	3000
Vaughn Benj F	5	Pt E ² SE ⁴	"	"	"	28		1540	1000	2540
Mullen Sarepta	6	Pt E ² NE ⁴	"	"	"	159	76	1130	1400	12530
Nixon Samuel	7	NE ⁴ NW ⁴	"	"	"	40		2400	1400	3800
Burriss Ida A	8	Pt NW ⁴	"	"	"	59		3835		3835
Singer Louis	9	W ² SW ⁴	"	"	"	80		5200		5200
Schuck Oliver	10	Pt W ² NE ⁴	"	"	"	24	66	1680		1680
Moore Dennis C	11	Pt SW ⁴ NW ⁴	"	"	"	21		1365		1365

SECTION No. 36

Congressional Township No. 19, R. 6

SCALE: Forty rods to an inch, or ten rods to a space, Congress Land, which is one mile square for a section.
Number of acres in this section, according to United States Survey, 638 ⁷⁶/₁₀₀

