

ASSESSOR'S PLAT BOOK

1932

Wayne Twp.

MONTGOMERY COUNTY

Assessor's Plat Book
Wayne Township
Montgomery County,
Indiana

1932

Last Name	First Name	Page	Notes
Aldrich	E A and Greern	75	Waynetown
Anderson	James and Carrie	12, 13	
Applegate	Ezra H and L M	75	Waynetown
Applegate	Mary A	52, 53, 54, 55	
Arehart	Villa	14, 15	
Armentrout	Simon	44, 45	
Armentrout	Simon	75	Waynetown
Armetrout	Eliza J	28, 29	
Bailey	Arch	66, 67	
Bailey	John	56, 57	
Baldwin	Elias E	75	Waynetown
Baldwin	Joseph A	16, 17	
Ball	Benj	72, 73	
Ball	Sarah O	62, 63	
Bank Citizens National		76	Waynetown
Bannon	Lewis and Angeline	75	Waynetown
Barnett	John	62, 63	
Barnett	Margaret L	76	Waynetown
Barricklow	Mary A	75	Waynetown
Barton	W C	75	Waynetown
Beam	James Y	68, 69	
Bennett	Anna	76	Waynetown
Bennett	Leota M	76	Waynetown
Berry	Leona	76	Waynetown
Bever	Alex	76	Waynetown
Bever	Elizabeth	76	Waynetown
Bible	Alex M	75	Waynetown
Biddle	Emily	75	Waynetown
Biddle	J P and M	76	Waynetown
Biddle	Jno P	12, 13	
Biddle	John P	2, 3	
Biddle	John P and M	28, 29	
Biddle	John W	16, 17, 18, 19	
Biddle	N E "etal"	76	Waynetown
Biddle	Philip A	18, 19	
Biddle	Saml T	16, 17, 24, 25	
Biddle	Thomas J	24, 25	
Biddle	Wm H and Joanna	75	Waynetown
Biling's 1st addition		86	Waynetown blue plat map
Birdcell	John J	75	Waynetown
Blackford	Catharine A	75	Waynetown
Blackford	James W and J	4, 5	
Blackford	Jno W	68, 69	
Booe	Louisa	75	Waynetown
Booe	Sarah A	75	Waynetown
Boraker	Geo M	64, 65	
Bottorff	Martha	54, 55	
Bounnell	H M and Eliza	75	Waynetown
Bowers	Cyrus D	16, 17	
Bowers	Mary E	10, 11, 16, 17	
Brannon	Wm A and I	76	Waynetown
Brant	James and Louisa	76	Waynetown
Brant	Mary E	75	Waynetown
Brant	Mary J	32, 33, 34, 35	
Brant	Matthias	28, 29, 44, 45	
Brant	Matthias	75	Waynetown
Brant	Nancy	20, 21	
Brant Street		86	Waynetown blue plat map
Bratton	Cyntha	36, 37	
Bratton	Geo W	38, 39	
Breaks	Calvin	32, 33	
Breaks	Susan E	42, 43	
Breaks	W C	32, 33	
Brown	H M	75	Waynetown
Brown	J O and M E	54, 55	
Brown	Jno P	75	Waynetown
Brown	Jonas N	36, 37	
Brown	Lucinda	75	Waynetown
Brown	P M and M E	76	Waynetown
Bunnell	Arthur M	20, 21	
Bunnell	Irminta	28, 29	
Bunnell	Squire	6, 7	
Bunnell	Squire G	20, 21	
Bunnell	Squire G	76	Waynetown
Bunnell	Vezey	75	Waynetown
Bunnell	Wm A and I	75	Waynetown
Byers	Allen and M L	76	Waynetown
Byers	Allen and Mary	52, 53	
Campbell	Martha E	76	Waynetown
Campbell	Mary F	77	Waynetown
Cavin	Frank L and C	77	Waynetown
Cedars	Edna "etal"	70, 71	
Cedars	John	72, 73	
Cemetery		1	key
Cemetery		5, 9, 11, 17, 29, 31, 59, 65, 67	
Chambers	Richard	4, 5	
Charters	Henry C	76	Waynetown
Charters	Thos L and Perkins	77	Waynetown

Charters	Vincent C	76	Waynetown
Church		1	key
church		59, 61	
Clarkson	Walter S	12, 13	
Claypool	A B	77	Waynetown
Coal Creek		85, 86	Waynetown blue plat map
Combs	Wm L	76	Waynetown
Conner	John L	36, 37	
Cook	Maggie A	62, 63	
Coons	Albert L	76	Waynetown
Country Road		85, 86	Waynetown blue plat map
County Roads		1	key
Courtney	Thomas	20, 21, 22, 23	
Courtney	Thos	30, 31	
Covington Road		85, 86	Waynetown blue plat map
Cramer	Henry T	76	Waynetown
Cramer	Jesse A	76	Waynetown
Curtis	Daniel	2, 3, 12, 13	executor; Levi Curtis
Curtis	Levi	2, 3, 12, 13	decd: executor Daniel Curtis
D Rusk's addition		85	Waynetown blue plat map
Darnell	Annie E	77	Waynetown
Darnell	Fred H	77	Waynetown
Darnell	H C and C	77	Waynetown
Darnell	Mary F	77	Waynetown
Davidson	Nannie L "etal"	20, 21	
Davis	Angeline	77	Waynetown
Davis	C J	79	Waynetown
Davis	Geo F	77	Waynetown
Davis	Isaac	34, 35, 38, 39, 40, 41, 48, 49, 60, 61	
Davis	Isaac N and J E	54, 55	
Dawson	Geo W	8, 9	
Demmitt	Hannah E	77	Waynetown
Denman	Mary L	77	Waynetown
Depot		85	Waynetown blue plat map
Detcheon	Elliott	14, 15, 16, 17	
Dirt Roads		1	key
Donaldson	James M	34, 35, 36, 37, 38, 39	
Doss	Wm R	77	Waynetown
Doss	Wm R and Ora A	77	Waynetown
Dwiggins	Alva P	36, 37, 48, 49	
Dwiggins	Isaac	36, 37	
Dwiggins	James	34, 35	
Dwiggins	Larue	26, 27	
Earl	Enoch	28, 29, 30, 31	
East Street		85	Waynetown blue plat map
Edwards	Eli H	77	Waynetown
Elevator		85	Waynetown blue plat map
Eli Edward's additioon		85	Waynetown blue plat map
Ellis	Chas H and C	77	Waynetown
Ellis	Eunice	77	Waynetown
Ellis	Laura	77	Waynetown
Ellis	M J	77	Waynetown
Ellis	Miranda	77	Waynetown
Ellis	Wm G	28, 29, 30, 31, 77	
Faunce	Mary E	78	Waynetown
Fields	Riden and Merrell	78	Waynetown
Fields	Sarah A	78	Waynetown
Fink	Isaac	44, 45	
Fink	W S	78	Waynetown
Fletcher	Grandville	28, 29	
Fletcher	Wm	68, 69	
Fletcher	Wm	78	Waynetown
Follick	Etta	78	Waynetown
Follick	Isaac	78	Waynetown
Follick	J C and Wm	30, 31	
Follick	J C and Wm A	28, 29	
Follick	Jno CC	78	Waynetown
Follick	Wm A	28, 29	
Foster	Mack	78	Waynetown
Fouts	Amos	78	Waynetown
Fouts	Ida A	78	Waynetown
Fouts	Jno O	78	Waynetown
Fouts	John E	78	Waynetown
Fouts	Mary V	2, 3	
Fouts	Wm H	2, 3	
Fowler	Charlotte	6, 7	
Fowler	Charlotte	78	Waynetown
Fowler	Lila T	20, 21	
Fowler	Winfield S	20, 21	
Foxworthy	Daniel	26, 27, 28, 29	
Francis	John	6, 7	
Franklin Street		86	Waynetown blue plat map
Freeman	H A and M B	56, 57	
Freeman	John C	58, 59	
Fruits	Jerusha	72, 73	
Fruits	Rebecca	28, 29	
Fruits	Rebecca A	78	Waynetown
Fruits	Rosella	78	Waynetown
Fruits	Wm	78	Waynetown
Garfield Street		86	Waynetown blue plat map

Garland	Saml and F	68, 69	
Glaze	James W and J	4, 5	
Gravel Roads		1	key
Gray	A K	64, 65	
Gray	Geo B	58, 59	
Gray	James B	46, 47, 50, 51, 62, 63	
Gray	Jos N	64, 65	
Gray	Jos N and Sarah	64, 65	
Gray	Wm D	52, 53, 54, 55	
Green	George	46, 47, 52, 53	
Green	Robert H	79	Waynetown
Green	Robt H	52, 53	
Grenard	Isabel	79	Waynetown
Grenard	Malinda	4, 5	
Grenard	S J and M	22, 23	
Grenard	Wm and R	79	Waynetown
Groves	Acquilla W	4, 5, 6, 7	
Hall	Ed F	62, 63	
Hall	Emeline	80	Waynetown
Hall	Emeline R	62, 63	
Hall	Geo F	79	Waynetown
Hamilton	M M	28, 29, 30, 31	
Hamilton	Mary M	79	Waynetown
Hancock Street		86	Waynetown blue plat map
Hank	Charles	28, 29	
Harlan	Elmer	79	Waynetown
Harlow	F M "etal"	34, 35	
Harlow	Jeremiah	56, 57	
Harlow	Nancy A "etal"	60, 61	
Harlow	W B	62, 63	
Harpel	Jno	64, 65	
Harpel	John	62, 63	
Harshbarger	Isaac	8, 9	
Harshbarger	James H	8, 9	
Hart	A V	80	Waynetown
Harvey	Carol B	44, 45	
Harvey	F W	44, 45	
Harvey	H L	44, 45	
Hath	Wm V	2, 3	
Hauk	Hester D	79	Waynetown
Hayes	John R	14, 15	
Hayes	Lavina	14, 15	
Hayes	Leonidas J	14, 15	
Hayes	Philip and M	79	Waynetown
Hayes	Isaral	79	Waynetown
Heath	Abram	38, 39, 40, 41	
Heath	W D and Sarah	40, 41	
Heath	Wm D	40, 41	
Heffner	A M	80	Waynetown
Henckery	Amanda	68, 69	
Henderson	Alex	50, 51, 54, 55	
Henderson	Harry C	14, 15	
Henderson	Milton	60, 61	
Hendricks	Geo and E J	79	Waynetown
Hendricks	Geo F	79	Waynetown
Hendricks	James W	50, 51	
Hendricks	Jas W	70, 71	
Hendricks	Mary	70, 71	
Hendricks	Mary	79	Waynetown
Hendricks	Silas	79	Waynetown
Henthorn	W A	50, 51, 52, 53	
Herron	Nancy E	79	Waynetown
Hesler	Benton F	14, 15, 36, 37	
Higbee	Ruth	79	Waynetown
Hilderbrant	Emily	79	Waynetown
Hill	Nancy E	79	Waynetown
Hoff	J L	72, 73	
Holman	Robt M	79	Waynetown
Hopping	Geo	66, 67	
Hormell	John E	79	Waynetown
Huckery	Amanda	70, 71	
Huckery	Frederick	70, 71	
Huckery	Rachel	70, 71	
Huckery	Rachel	80	Waynetown
Hunter	I and J	72, 73	
Hunter	Isiah and James	62, 63	
Hurt	Susan and W J	79	Waynetown
Hurt	Wm J and S C	28, 29	
Hutchison	Amy J	10, 11, 16, 17	
Hutchison	Benj	28, 29	
Hutchison	George	2, 3	
Hutchison	John G	2, 3	
Hybarger	Clara	80	Waynetown
Hybarger	Rufus C	79	Waynetown
Inlow	E C and C M	28, 29	
Inlow	E C and C M	80	Waynetown
ixon	Saml and Mahala B	72, 73	
Johnson	Charles A	32, 33	
Johnson	E C "etal"	32, 33	
Johnson	John	4, 5	

Jolly	Philip and M M	80	Waynetown
Jones	Isaac W	32, 33	
Kelley	Ed and M J	80	Waynetown
Kemp	Stephen E	4, 5	
Keys	Jason	46, 47	
Keys	Wm T	52, 53	
Kline	Mahala F	26, 27	
Kline	Rice L	26, 27	
Kruger	Eliz M	80	Waynetown
Kunkel	Jacob A	6, 7	
Lamb	Elizabeth	80	Waynetown
Larkin	Geo W	42, 43	
Lewellen	Wm and J	80	Waynetown
Lewis	Maud E	34, 35	
Lewis	Wm	62, 63	
Liberty Street		85	Waynetown blue plat map
Livengood	Thos	54, 55	
Livengood	V W	80	Waynetown
Lough	Geo W	80	Waynetown
Lough	Perry J	80	Waynetown
Lowe	Jane	10, 11	
Lowe	Mary J	80	Waynetown
Lowe	Santford	30, 31	
Lowe	Santford	80	Waynetown
Lucas	Olive A	80	Waynetown
Luse	Amos M and J	54, 55	
Luse	Amos M and J	80	Waynetown
Luse	Amos M and Joanna	44, 45	
M Brant's Addition		86	Waynetown blue plat map
Market Street		85	Waynetown blue plat map
Marks	Wm	81	Waynetown
Mason	Oda	81	Waynetown
McBroom	Ithamar	6, 7	
McClelland	Alf D	81	Waynetown
McClure	Fred "etal"	81	Waynetown
McClure	Fred H	81	Waynetown
McClure	Fred M	28, 29, 54, 55	
McClure	J A and I	81	Waynetown
McKinley	Jacob	42, 43	
McKnight	Minnie	66, 67	
McWhinney	John	22, 23	
Merrell	Basil T	22, 23	
Merrell	John D	8, 9	
Merrell	Wm B	28, 29	
Miller	Charles E	20, 21	
Miller	James G	8, 9	
Miller	Lucretia	81	Waynetown
Miller	Martha E	81	Waynetown
Mills	Thos J and E R	24, 25	
Moffett	W L	81	Waynetown
Monroe	Rhoda A	34, 35, 36, 37	
Moore	Allen J	8, 9, 10, 11	
Moore	D C	81	Waynetown
Moore	Dennis C	10, 11	
Moore	Frances	36, 37	
Moore	Jesse	81	Waynetown
Moore	Wm E	81	Waynetown
Mullen	Wm H	62, 63	
Munn's addition		86	Waynetown blue plat map
Munns	Anna	66, 67	
Munns	Jno s	81	Waynetown
Munns	John S	28, 29	
Munns	Wm	26, 27, 28, 29, 44, 45, 46, 47, 48, 49, 52, 53	
Munns	Wm	81	Waynetown
Myer	David	30, 31, 44, 45	
Neck	Daniel T	76	Waynetown
Newell	Cora M	18, 19, 32, 33	
Orchard Street		85, 86	Waynetown blue plat map
Original Town		86	Waynetown blue plat map
Osborn	Wm E	70, 71, 72, 73, 81	
Owen	Chas R	81	Waynetown
P & E division Big Four		85	Waynetown blue plat map
Parker	Jane	81	Waynetown
Parker	Wm E and A	81	Waynetown
Patton	Edna E	12, 13	
Patton	Howard	40, 41	
Petro	Elizabeth B	16, 17, 34, 35	
Peveler	Leonard C	82	Waynetown
Phillip's addition		85	Waynetown blue plat map
Phillips	E and A J Winter Phillips	81	Waynetown
Phillips	Elsie J	81	Waynetown
Phillips	Jno W	12, 13	
Pierce	Elisha	38, 39	
Pierce	John	22, 23	
Pierce	Joseph M	22, 23	
Pittenger	Wm	44, 45	
Plum Street		86	Waynetown blue plat map
Porter	Martha and Thos	81	Waynetown
Powell	Jacob K	81	Waynetown
Purcell Street		86	Waynetown blue plat map

Quick	Elizabeth	18, 19	
Quick	Jackson	10, 11	
Quick	James	10, 11	
Quillen	Thomas A	14, 15	
Race Street		85	Waynetown blue plat map
Rail Road		1, 21, 27, 29, 31, 39, 49, 57	key
Rea	James and Louisa	82	Waynetown
Reeves	Wm E and M B	82	Waynetown
Remicker	Martha J	20, 21	
Remley	Ambrose	40, 41, 42, 43, 58o, 59, 64, 65	
Remley	Ambrose and Minnie E	42, 43	
Remley	Ira C	34, 35	
Remley	James E and E	46, 47	
Remley	John W and Etta	58, 59	
Remley	Wm F	40, 41	
Residence		1	key
Rice	Simeon	82	Waynetown
Rider	Wm	2, 3, 12, 13, 28, 29, 30, 31	
Rider	Wm	82	Waynetown
Rider	Wm "etal"	82	Waynetown
Rivers	J H and Cora M	6, 7	
Rivers	James H	6, 7	
Robinson	Wm R and Annie	34, 35, 36, 37	
Ruffle	Clyde O	82	Waynetown
Runyon	Howard	82	Waynetown
Runyon	Nancy A	22, 23	
Rusk	David	6, 7, 20, 21	
Rusk	Dennis	20, 21	
Rusk	Squire	4, 5, 24, 25, 28, 29	
Sanders	James N	18, 19	
Sayers	Elston	2, 3, 4, 5	
Sayers	Elston and Cath	2, 3	
Schenck	C	50, 51, 60, 61, 62, 63, 72, 73	
Schenck	Edgar	56, 57	
Schenck	J O	60, 61	
Schenck	Oliver	50, 51	
Schlosser	Jos and Fannie	28, 29	
School house		1	key
Scott	Matthew and R	82	Waynetown
Shanklin	James H	42, 43	
Shanklin	Margaret E	56, 57	
Shelley	Geo	83	Waynetown
Shelley	Wm T	83	Waynetown
Shuler	Jno W	83	Waynetown
Shuler	Saml and Jno W	83	Waynetown
Shuler	Saml R	83	Waynetown
Shults	Wm E	83	Waynetown
Shultz	Riza	83	Waynetown; heirs
Shurr	J L	75	Waynetown
Shurr	John A and I	82	Waynetown
Simms	Hester A	83	Waynetown
Simpson	Anna M	20, 21	
Simpson	Mary J	38, 39	
Singer	John	56, 57, 58, 59	
Singer	M and J	70, 71, 72, 73	
Singer	Melissa	70, 71	
Skaggs	Saml E	83	Waynetown
Sloan	Mary	82	Waynetown
Sloan	Mary F	28, 29	
Small	Dimnis C	83	Waynetown
Small	Ed and Permelia	82	Waynetown
Small	Fannie E	83	Waynetown
Small	John	46, 47	
Small	Sarah M	30, 31	
Smith	Dolly J	83	Waynetown
Smith	Eleanor J	82	Waynetown
Smith	Hattie	30, 31	
Smith	Hattie E	28, 29	
Smith	Jane E	36, 37	
Smith	John M	26, 27	
Smith	Sarah J	14, 15	
Snyder	Amelia A	83	Waynetown
Snyder	Chas A	83	Waynetown
Snyder	Eliz G	8, 9	
Snyder	Jno M and C A	83	Waynetown
Snyder	Mary F	12, 13	
Snyder	O N	64, 65	
South Street		86	Waynetown blue plat map
Steele	Jane E	36, 37	
Steele	M E	82	Waynetown
Stives	Rebecca A	82	Waynetown
Stockdale	Lydia	83	Waynetown
Stonebraker	Hannah E	82	Waynetown
Stoner	Frank H	83	Waynetown
Stout	Alvin J	56, 57	
Stout	Benj and E	58, 59	
Stout	Jane	56, 57	
Stout	Oscar	56, 57	
Straub	Florence	54, 55	
Sumner	Emma	82	Waynetown

Surber	James	83	Waynetown
Surface	Martin	12, 13	
Surface	Mary J	12, 13	
sutton	Cora B	83	Waynetown
Swank	Chas E	24, 25	
Swank	D E and C E	34, 35	
Swank	Dollie E	16, 17, 34, 35	
Swank	John A	14, 15	
Swank	John and M E	18, 19	
Swearengen	F M	83	Waynetown
Switzer	Abram C	58, 59	
Switzer	Albert	60, 61	
Switzer	Haley M	82	Waynetown
Switzer	James	64, 65	
Switzer	James B	62, 63	
Switzer	Mary C	28, 29	
Switzer	Wm F	60, 61	
Taylor	Eliz	83	Waynetown
Taylor	Thos G and Eliz	83	Waynetown
Thomas	James	54, 55	
Thompson	Wm F and M J	83	Waynetown
Thompson	Albert T	48, 49	
Thompson	Albert V	26, 27	
Thompson	Danl T	26, 27	
Thompson	Frank	64, 65	
Thompson	James B	64, 65	
Thompson	Jno S	46, 47	
Thompson	John S	48, 49	
Thompson	Luella K	48, 49	
Thompson	Thos C	64, 65	
Thompson	Walter A	18, 19	
Thompson	Wm F	48, 49	
Tinkham	Grace	58, 59	
Trustees F and A M		83	Waynetown
Trustees Waynetown		83	Waynetown
Union Street		85, 86	Waynetown blue plat map
Utterback	Albert J and E D	8, 9	
Utterback	J G and M P	8, 9	
Utterback	John C	54, 55	
Utterback	John T	10, 11	
Vaughn	Pearl L	24, 25	
Vernon Street		86	Waynetown blue plat map
Vine Street		85, 86	Waynetown blue plat map
W Rider's addition		85	Waynetown blue plat map
Wagoner	F M and E	54, 55	
Walnut Street		86	Waynetown blue plat map
Walter	Henry	42, 43, 56, 57	
warren	O E and M F	84	Waynetown
Washington Street		86	Waynetown blue plat map
Watkins	Lewis	56, 57	
Watson	Norris W	84	Waynetown
Waynetown		29	
Waynetown Plat Map		86	Made in the office of James A Harding, surveyor of Montgomery County, IN.
Wert	John H	28, 29	
Wert	John H	84	Waynetown
Westfall	C C	84	Waynetown
Westfall	Martha A	84	Waynetown
Westfall	Vezey	84	Waynetown
Westfall	Wm and S	28, 29	
Westfall	Wm and S E	84	Waynetown
White	Malinda	84	Waynetown
White's additioon		86	Waynetown blue plat map
Whiteaker	Robert	2, 3	
Whittaker	Louisa	60, 61	
Whittington	Wm T	84	Waynetown
Widener	Sarah E	84	Waynetown
Wilkinson	Earl and L E	84	Waynetown
Wilkinson	James and M	28, 29, 44, 45	
Williams	Louisa	44, 45, 46, 47, 52, 53, 54, 55	
Wilson	E B and Hattie	62, 63	
Wilson	Katie B	84	Waynetown
Wilson	Minnie E	30, 31	
Wood	Amelia A	84	Waynetown
Wood	Elizabeth	58, 59	
Wood	Wm H	12, 13	
Work	R M "etal"	70, 71	
Zerface	Martin and M	84	Waynetown
Zigler	Cora M	6, 7	
Zook	Harry	16, 17	
Zook	Harry W	14, 15	
Zook	Kate and M E	84	Waynetown
Zuck	Catharine E	84	Waynetown
Zuck	Eliza J	84	Waynetown
Zuck	Jas F	84	Waynetown
Zuck	John S	84	Waynetown
Zuck	Wm E	84	Waynetown

MONTGOMERY COUNTY, INDIANA, 1932

Assessor's Plat-Book for Wayne Township No. 19

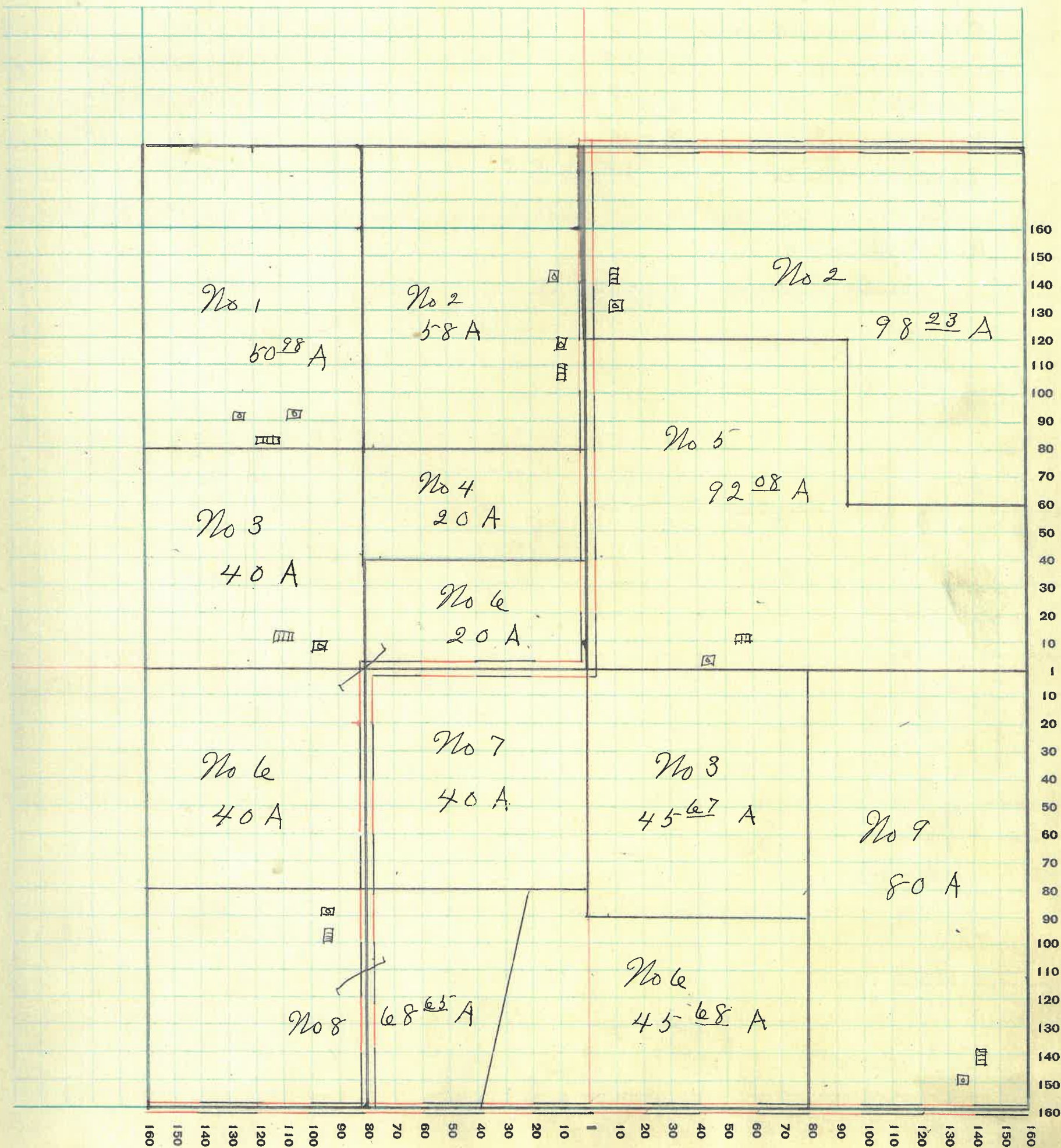
PLAT WAYNE CO. INDIANA

NAMES OF OWNERS	Number on Plat	DESCRIPTION	Section	Township	Range	Acres	Hundredths	Value of Lands	Value of Improvements	Value of Lands and Improvements
Hutchinson John & Foley Michael E	1	PT W ² NW ⁴	1	19	6	50	98	1875	700	2575
"	2	PT E ² NW ⁴	"	"	"	58		2320	300	
"	2	PT NE ⁴	"	"	"	98	23	3980	900	7500
Sayers Chas B	3	SW ² NW ⁴	"	"	"	40		1750	1000	
"	3	PT W ² SE ⁴	"	"	"	45	67	1825		
" " & J. A.	4	N ² SE ⁴ NW ⁴	"	"	"	20		875		5450
Rivers William & Rosalie	5	PT NE ⁴	"	"	"	92	08	3735	800	4535
Fouts Mary V	6	NW ⁴ SW ⁴	"	"	"	40	00			
"	6	PT SW ⁴ NW ⁴	"	"	"	20		2625		
"	6	PT W ² SE ⁴	"	"	"	45	68	1825		4450
Hatt William V @	7	NE ⁴ SW ⁴	"	"	"	40		1375	300	1675
Fouts William H	8	PT SW ⁴	"	"	"	68	65	2760	900	3660
Thomas James N	9	E ² SE ⁴	"	"	"	80		3500	600	4100

SECTION No. 1

Congressional Township No. 19, R. 6

SCALE: Forty rods to an inch, or ten rods to a space, Congress Land, which is one mile square for a section.
Number of acres in this section, according to United States Survey, 699 ²⁹/₁₀₀



MONTGOMERY COUNTY, INDIANA, 1932

Assessor's Plat-Book for Wayne Township No. 19

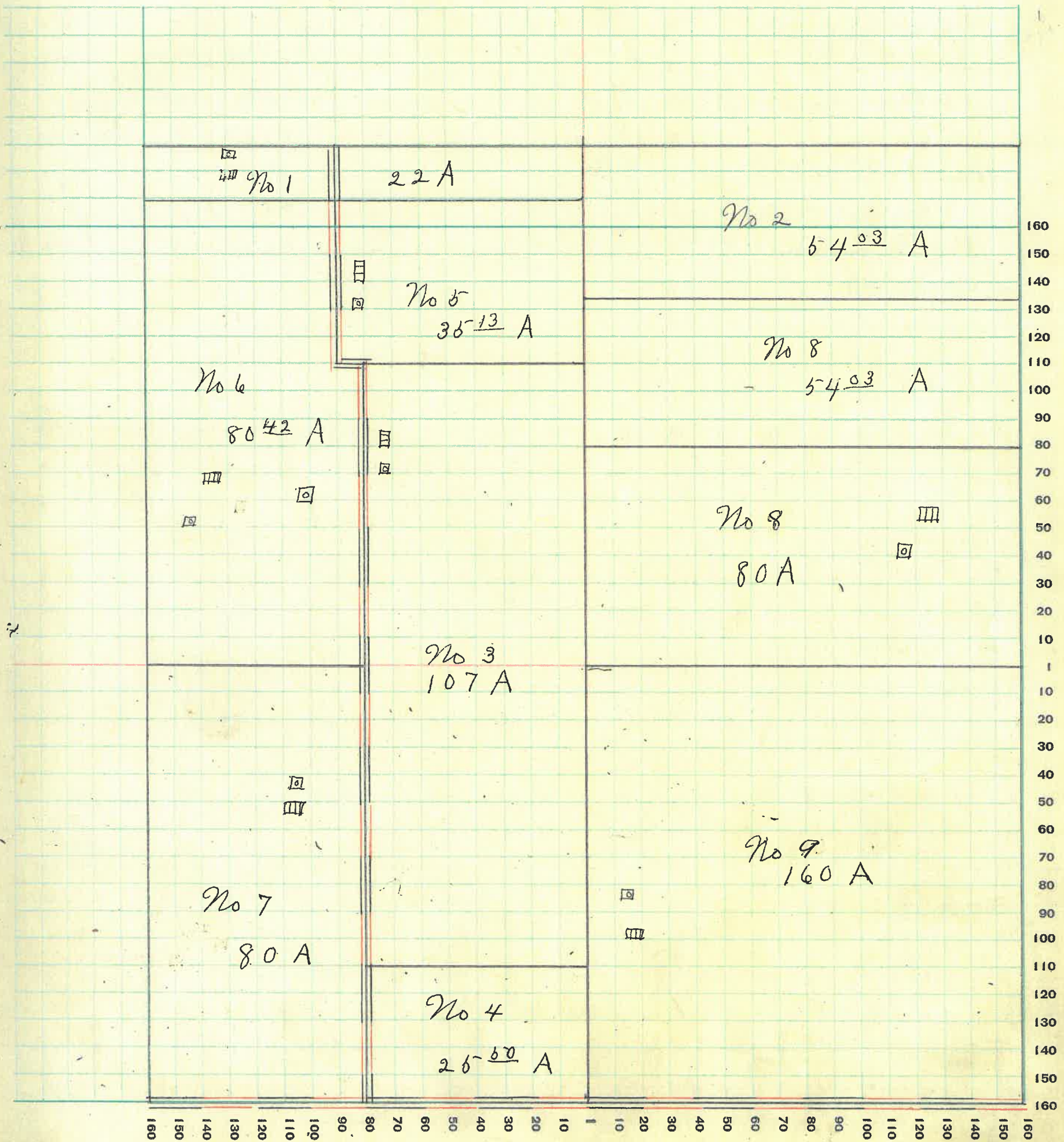
PT. WAYNE TWP. CO. PT. WAYNE, IND.

NAMES OF OWNERS	Number on Plat	DESCRIPTION	Section	Township	Range	Acres	Hundredths	Value of Lands	Value of Improve-ments	Value of Lands and Improve-ments
Blackford Jas & J	1	P ¹ N ¹ W ⁴	2	19	6	22	825	800	1625	
Biddle A. R & J M	2	P ¹ N ¹ E ⁴	"	"	"	54	03	2190		2190
Groves Ornett R & Livingood Mary J	3	P ¹ N ¹ W ⁴	"	"	"	107	4010	1400	5410	
Grenard Ornett P & Virginia	4	P ¹ E ² S ¹ W ⁴	"	"	"	25	50	1015		1015
Johnston John	5	P ¹ N ² N ¹ W ⁴	"	"	"	35	13	1420	400	1820
Kemp S. E	6	P ¹ W ² N ¹ W ⁴	"	"	"	80	42	3000	2000	5000
Pierson A & E	7	N ² S ¹ W ⁴	"	"	"	80	3250	700	3950	
Ledister Pearl	8	P ¹ N ¹ E ⁴	"	"	"	54	03	2190		
" "	8	P ¹ N ¹ E ⁴	"	"	"	80	3500	800	6490	
Rusk Julia & Edith Runyan	9	S ¹ E ⁴	"	"	"	160	6500	600	7100	

SECTION No. 2

Congressional Township No. 19, R. 6

SCALE: Forty rods to an inch, or ten rods to a space, Congress Land, which is one mile square for a section.
Number of acres in this section, according to United States Survey, 698 $\frac{11}{100}$



MONTGOMERY COUNTY, INDIANA, 1932

Assessor's Plat-Book for _____ Township No. _____

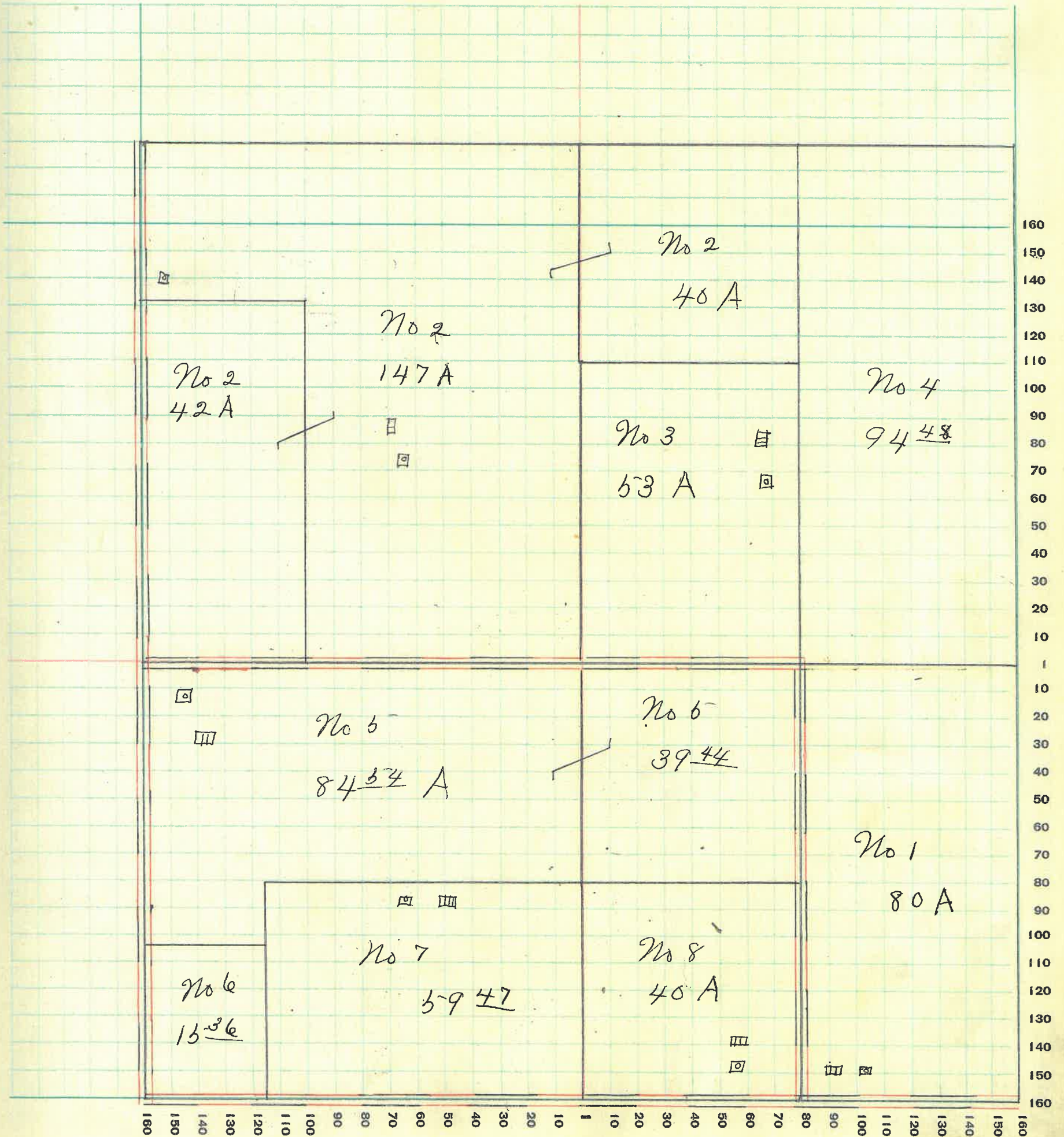
PT. WAYNE FIG. CO. PT. WAYNE, IND.

NAMES OF OWNERS	Number on Plat	DESCRIPTION	Section	Township	Range	Acres	Hundredths	Value of Lands	Value of Improve-ments	Value of Lands and Improve-ments
Bunnell Jackson	1	E ² S E ⁴	3	19	6	80		3000	1000	4000
Stafford Odis A	2	P T W ² N W ⁴	"	"	"	42				
"	2	P T N W ⁴	"	"	"	147			1000	
"	2	P T N E ⁴	"	"	"	40		7865		8865
Rusk Elizabeth	3	P T N E ⁴	"	"	"	53		1655	400	2055
Kemp S. E	4	E ² N E ⁴	"	"	"	94	48	3525		3525
Stockdale Walter H	5	N W ⁴ S E ⁴	"	"	"	89	44	1460		
"	5	P T S W ⁴	"	"	"	84	54	3150	1000	5610
Rusk David & Edna	6	P T S W ⁴	"	"	"	15	36	605		605
Moore Dennis C	7	P T S W ⁴	"	"	"	59	47	2025	700	2725
Rusk Clarence & Elizabeth	8	S W ⁴ S E ⁴	"	"	"	40		1500	700	2200

SECTION No. 3

Congressional Township No. 19, R. 6

SCALE: Forty rods to an inch, or ten rods to a space, Congress Land, which is one mile square for a section.
Number of acres in this section, according to United States Survey, $694 \frac{29}{100}$



MONTGOMERY COUNTY, INDIANA, 1932

Assessor's Plat-Book for Wayne Township No. 19

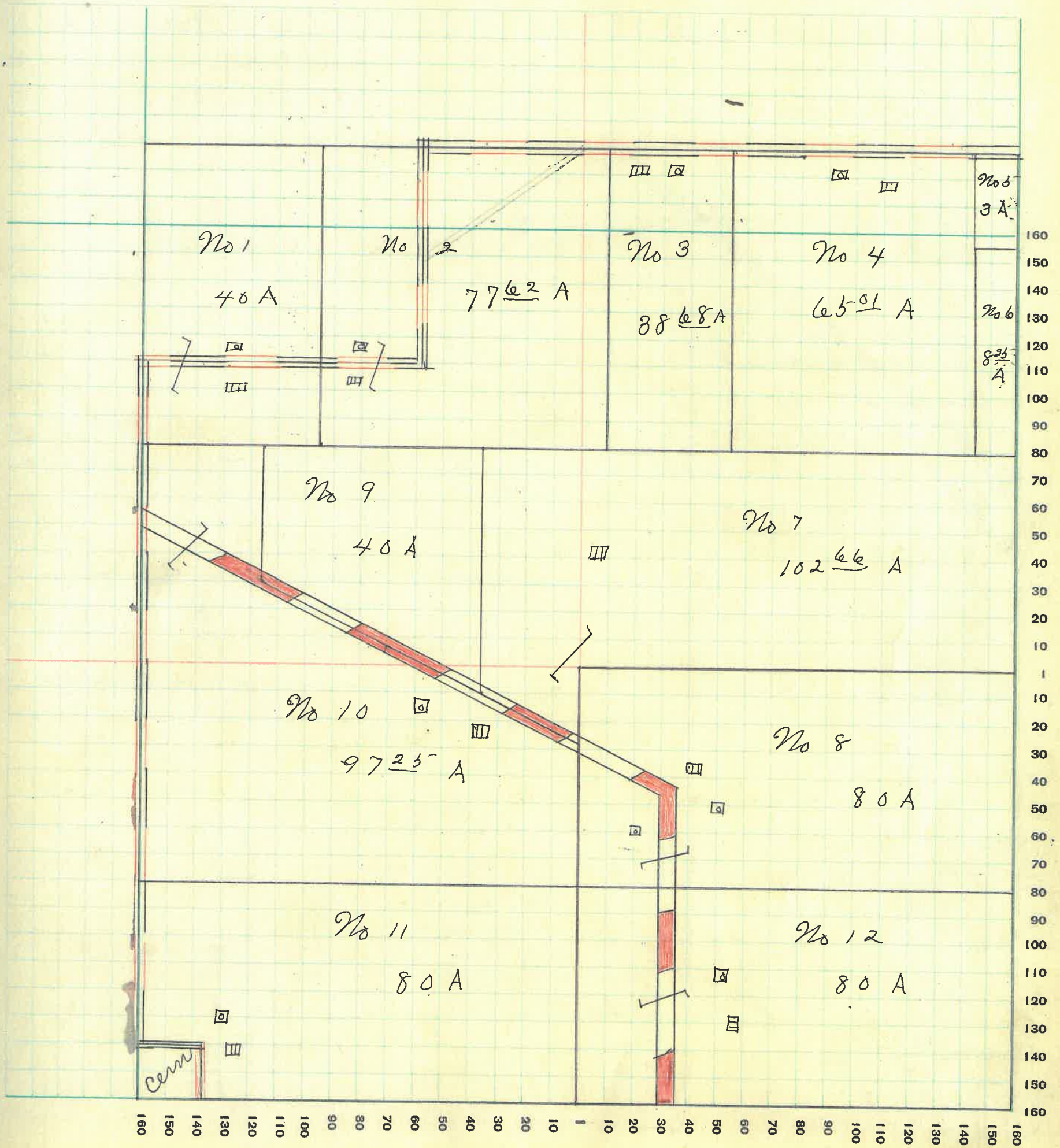
PT. WAYNE PLG. CO. PT. WAYNE, IND.

NAMES OF OWNERS	Number on Plat	DESCRIPTION	Section	Township	Range	Acres	Hundredths	Value of Lands	Value of Improvements	Value of Lands and Improvements
Morrison Nellie	1	P ⁷ N W ⁴	4	19	6	40		1750	1300	3750
Merrell John D	2	P ⁷ N W ⁴	"	"	"	77	623125	700		3825
Harshbarger Isaac	3	P ⁷ N E ⁴	"	"	"	38	681305	800		1605
Lyons Charles & Stella	4	P ⁷ N E ⁴	"	"	"	65	012640	700		3340
Harshbarger Lester	5	P ⁷ N E ⁴	"	"	"	3		110		110
" L & S. A	6	P ⁷ N E ⁴	"	"	"	8	25	300		300
Utterback John & M. P.	7	P ⁷ N ²	"	"	"	102	66	5100		5100
Utterback John &	8	N ² S E ⁴	"	"	"	80		4000	2000	6000
Utterback Mary F	9	P ⁷ N W ⁴	"	"	"	40		1875		1875
Clarkson Ida M	10	P ⁷ S W ⁴ & P ⁷ N W ⁴	"	"	"	97	25	3940	1800	5740
Clarkson Walter S	11	S ² S W ⁴	"	"	"	80		3250	1000	4250
Hulwider Benj F & Olie C.	12	S ² S E ⁴	"	"	"	80		3500	1700	5200

SECTION No. 4

Congressional Township No. 19, R. 6

SCALE: Forty rods to an inch, or ten rods to a space, Congress Land, which is one mile square for a section.
Number of acres in this section, according to United States Survey, $712 \frac{47}{100}$



MONTGOMERY COUNTY, INDIANA, 1932

Assessor's Plat-Book for Wayne Township No. 19

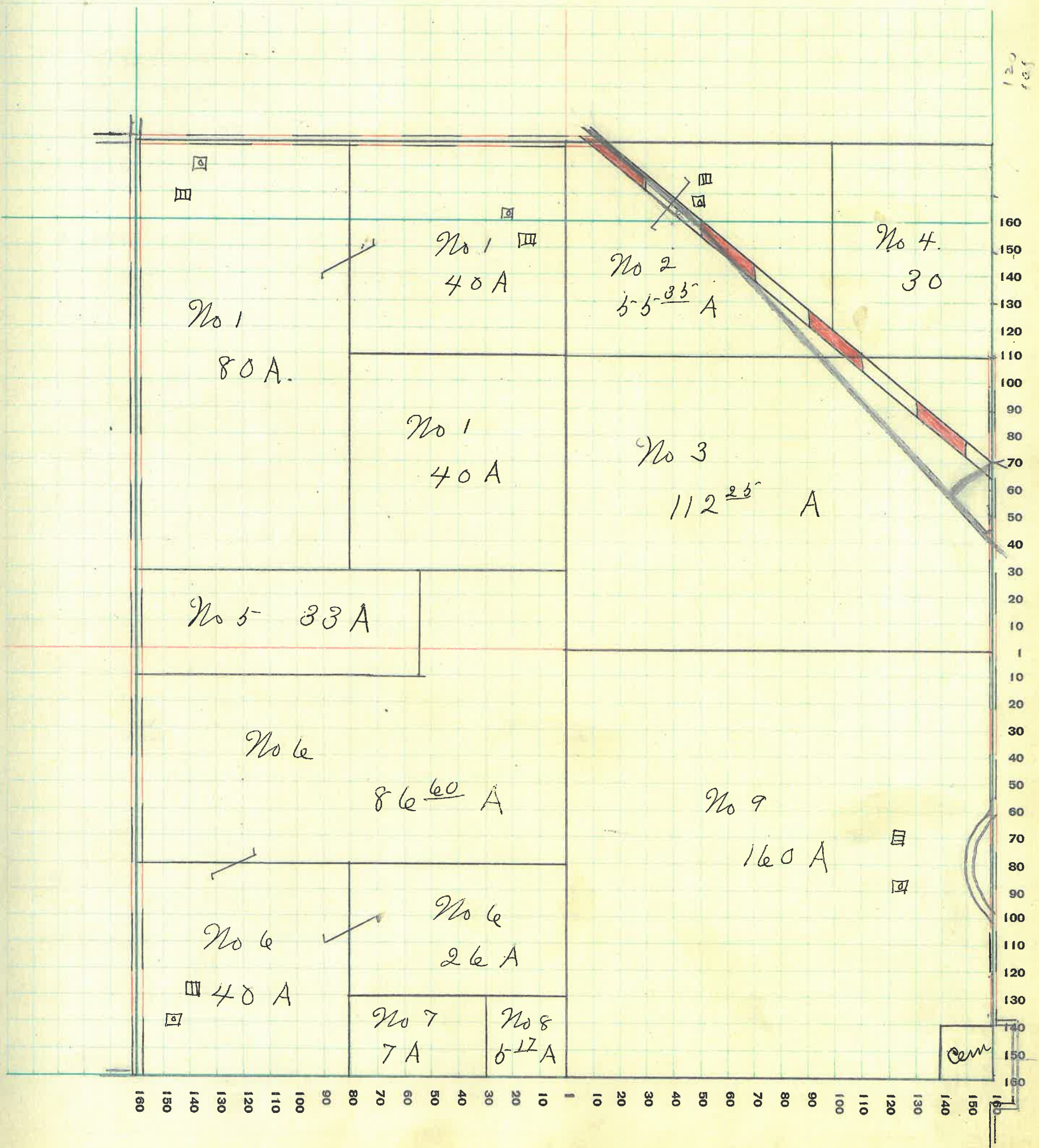
PT. WAYNE FIG. CO. PT. WAYNE, IND.

NAMES OF OWNERS	Number on Plat	DESCRIPTION	Section	Township	Range	Acres	Hundredths	Value of Lands	Value of Improvements	Value of Lands and Improvements
Quick James A & Mattie C	1	P ⁷ W ² N W ⁴	5	19	5	80				
"	1	P ⁷ N ² N W ⁴	"	"	"	40				
"	1	P ⁷ S ² N W ⁴	"	"	"	40		7875	2000	9875
Davidson Robert J	2	P ⁷ N E ⁴	"	"	"	55	35	2060	600	2660
Moore William C	3	P ⁷ E ²	"	"	"	112	25	5600	1200	6800
Morrison Nellie B	4	P ⁷ N E ⁴	"	"	"	30		1810		1810
Henderson Anna Lida & Arthur	5	P ⁷ W ²	"	"	"	33		1545		1545
Alford Irving S & Coyle P	6	P ⁷ W ²	"	"	"	86	60	4030		
"	6	P ⁷ S W ⁴	"	"	"	40			1200	
"	6	P ⁷ W ²	"	"	"	26		3090		8320
Hutchinson Josiah D	7	P ⁷ E ² S W ⁴	"	"	"	7		245		245
Humphreys Alford	8	P ⁷ E ² S W ⁴	"	"	"	5	17	185		185
Thomas James N	9	S E ⁴	"	"	"	160		7500	900	8400

SECTION No. 5

Congressional Township No. 19, R. 6

SCALE: Forty rods to an inch, or ten rods to a space, Congress Land, which is one mile square for a section.
Number of acres in this section, according to United States Survey, $715 \frac{37}{100}$



MONTGOMERY COUNTY, INDIANA, 1932

Assessor's Plat-Book for Wayne Township No. 19

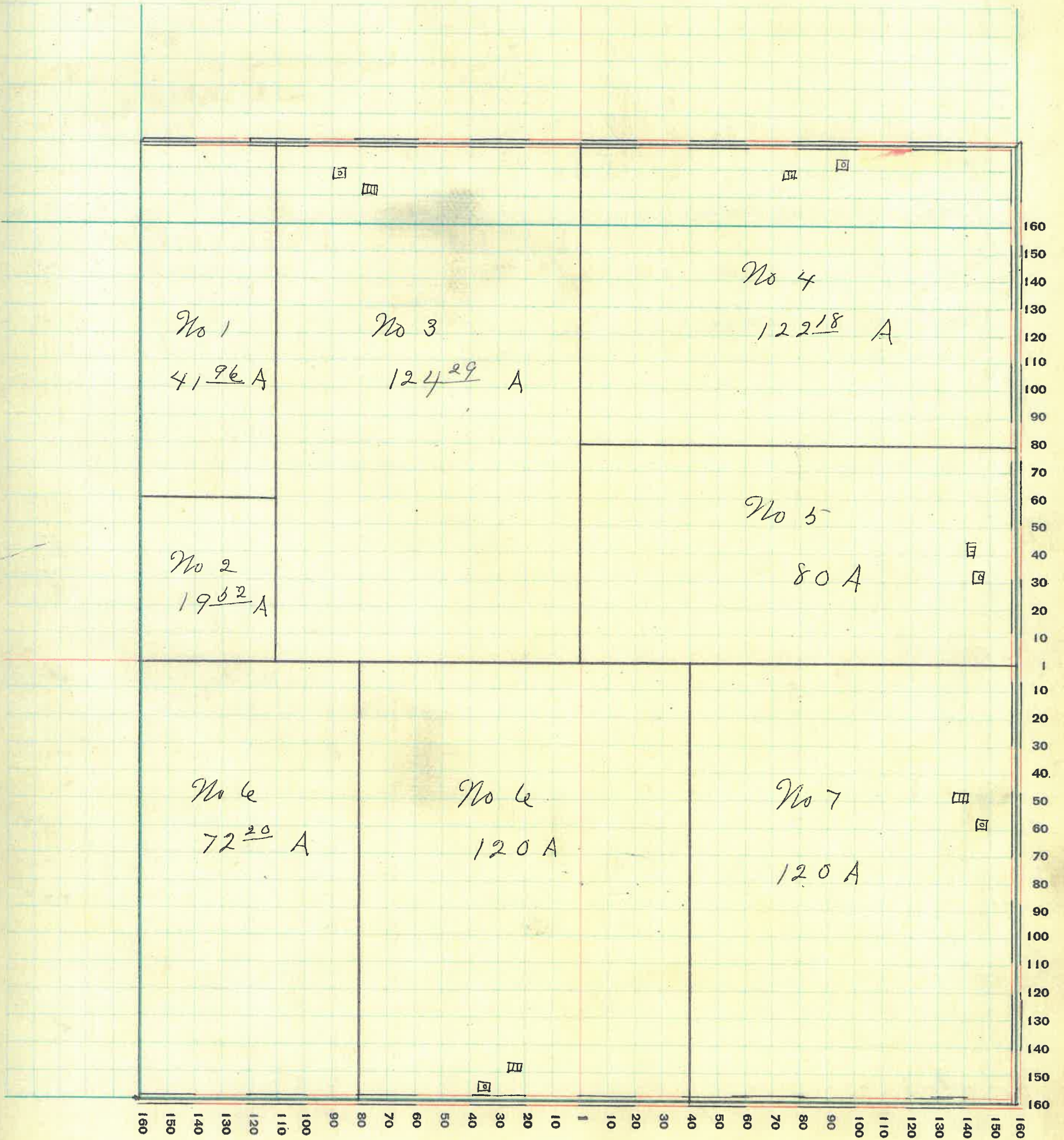
PT. WAYNE TWP. CO. PT. WAYNE, IND.

NAMES OF OWNERS	Number on Plat	DESCRIPTION	Section	Township	Range	Acres	Hundredths	Value of Lands	Value of Improvements	Value of Lands and Improvements
Holey Michael G Rivers William G & Rosalie	1	PT W ² N W ⁴	6	19	5	41.96	1705			17 05
Irwin Don W & Hay Huller Gilbert & Lena P	2	PT W ² N W ⁴	"	"	"	19.52	790			7 90
Swank Oscar W Thomas James N	3	PT N W ⁴	"	"	"	124.29	5810	1000		6 8 10
	4	PT NE ⁴	"	"	"	122.18	6100	1300		7 4 0 0
	5	PT NE ⁴	"	"	"	80	3730	700		4 4 5 0
	6	PT W ² SW ⁴	"	"	"	72.20	2925			
	6	{ PT E ² SW ⁴ PT W ² SE ⁴ }	"	"	"	120	5250	400		8 5 7 5
Murphy David L	7	PT SE ⁴	"	"	"	120	5625	1400		6 0 2 5

SECTION No. 6

Congressional Township No. 19, R. 5

SCALE: Forty rods to an inch, or ten rods to a space, Congress Land, which is one mile square for a section.
Number of acres in this section, according to United States Survey, $700 \frac{15}{8}$



MONTGOMERY COUNTY, INDIANA, 1932

Assessor's Plat-Book for Wayne

Township No. 19

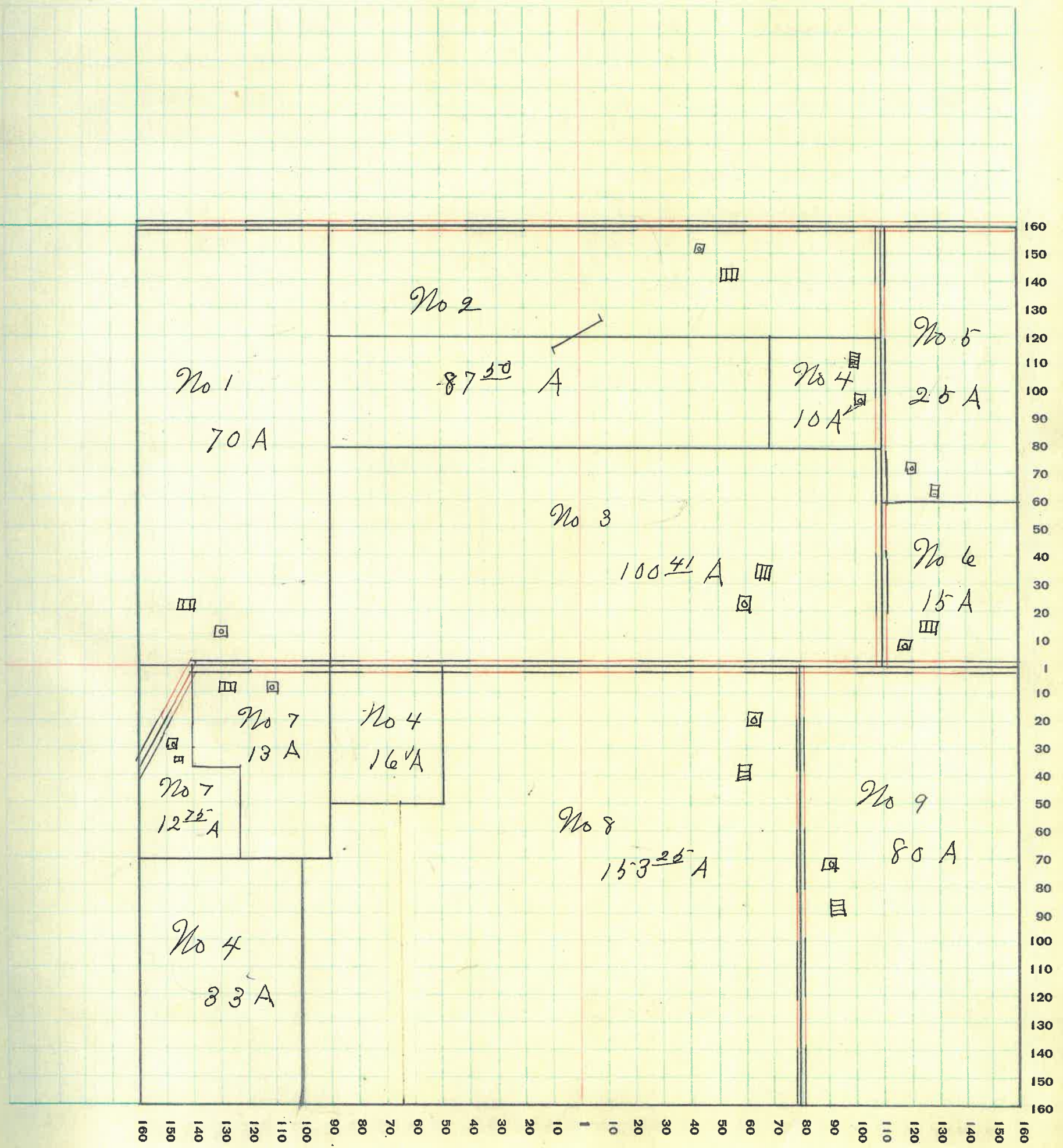
PT. WAYNE FIG. CO. PT. WAYNE, IND.

NAMES OF OWNERS	Number on Plat	DESCRIPTION	Section	Township	Range	Acres	Hundredths	Value of Lands	Value of Improvements	Value of Lands and Improvements
Bolen George	1	P7 W ² N W ⁴	7	19	6	70	2625	800	3 4 25	
Hayes John R	2	{ P7 N W ⁴ } { P7 N E ⁴ }	87	503530	700	4 2 30	
Quillen Thomas A	3	P7 N ²	100	414060	1300	5 3 60	
Hayes Leonidas J	4	P7 N ² N E ⁴	10		900		
"	4	P7 S W ⁴	16				
"	4	P7 W ² S W ⁴	33	2210		3 1 10	
Blackford James J	5	P7 E ² N E ⁴	25	935		9 3 5	
Redmon Howard C	6	S E N D E ² E ² N E ⁴	15	560	500	1 0 60	
Haas Ira E & Ruth Ellen	7	P7 S W ² S W ⁴	12	75450	450		
"	7	P7 S W ² S W ⁴	13	485	650	2 0 30	
Le Oscar & James M	8	P7 S ²	153	256685	1100	7 7 85	
Northern States Life Insurance Company	9	E ² S E ⁴	80	3680	1200	4 8 80	

SECTION No. 7

Congressional Township No. 19, R. 3

SCALE: Forty rods to an inch, or ten rods to a space, Congress Land, which is one mile square for a section.
Number of acres in this section, according to United States Survey, $615\frac{91}{100}$



MONTGOMERY COUNTY, INDIANA, 1932

Assessor's Plat-Book for Wayne Township No. 19

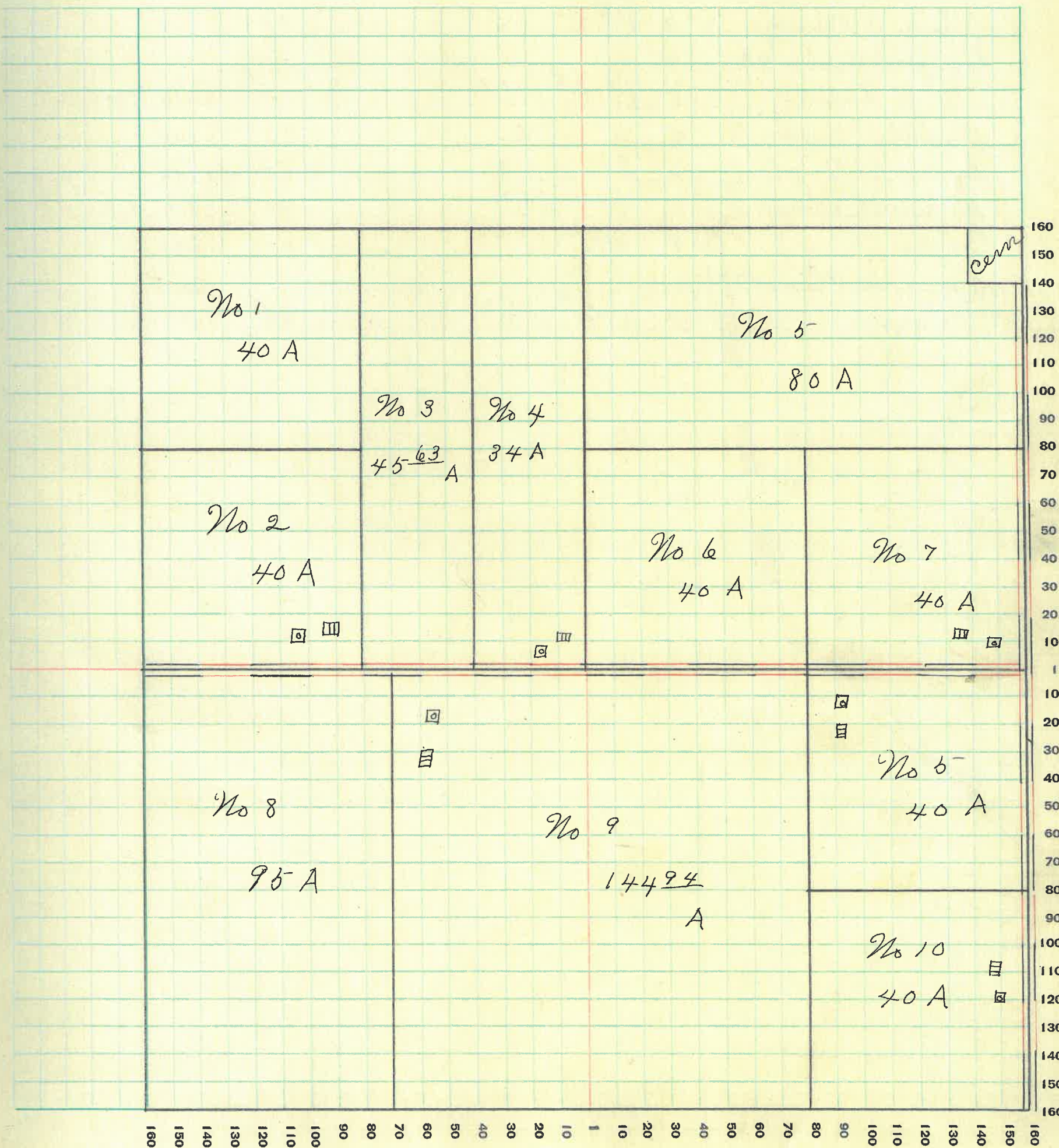
PT. WAYNE PLG. CO. PT. WAYNE, IND.

NAMES OF OWNERS	Number on Plat	DESCRIPTION	Section	Township	Range	Acres	Hundredths	Value of Lands	Value of Improvements	Value of Lands and Improvements
Blackford James & J	1	P7 NW ⁴	8	19	6	40		1600	700	2200
Cummings John & Lydia	2	SW ⁴ NW ⁴	"	"	"	40		1600	700	2200
Hutchinson Josiah D	3	P7 E ² NW ⁴	"	"	"	45	63	1580		1580
Humphreys Alford	4	P7 E ² E ² NW ⁴	"	"	"	34		1485	1000	2485
Biddle Samuel T	5	N ² NE ⁴	"	"	"	80				
"	5	NE ⁴ SE ⁴	"	"	"	40		6000	800	6800
Moore Dennis C	6	SW ⁴ NE ⁴	"	"	"	40		1875		1875
Davis Walter J & Nina M	7	SE ⁴ NE ⁴	"	"	"	40		1875	1000	2875
Northern States Life Insurance Company	8	P7 SW ⁴	"	"	"	95		4520		4520
Moore Walter M	9	P7 S ²	"	"	"	144	94	6300		6300
Biddle Maggie C	10	SE ⁴ SE ⁴	"	"	"	40		2000	1400	3400

SECTION No. 8

Congressional Township No. 19, R. 5

SCALE: Forty rods to an inch, or ten rods to a space, Congress Land, which is one mile square for a section.
Number of acres in this section, according to United States Survey, 689 ⁵⁷/₁₀₀



MONTGOMERY COUNTY, INDIANA, 1932

Assessor's Plat-Book for

Wayne

Township No. *19*

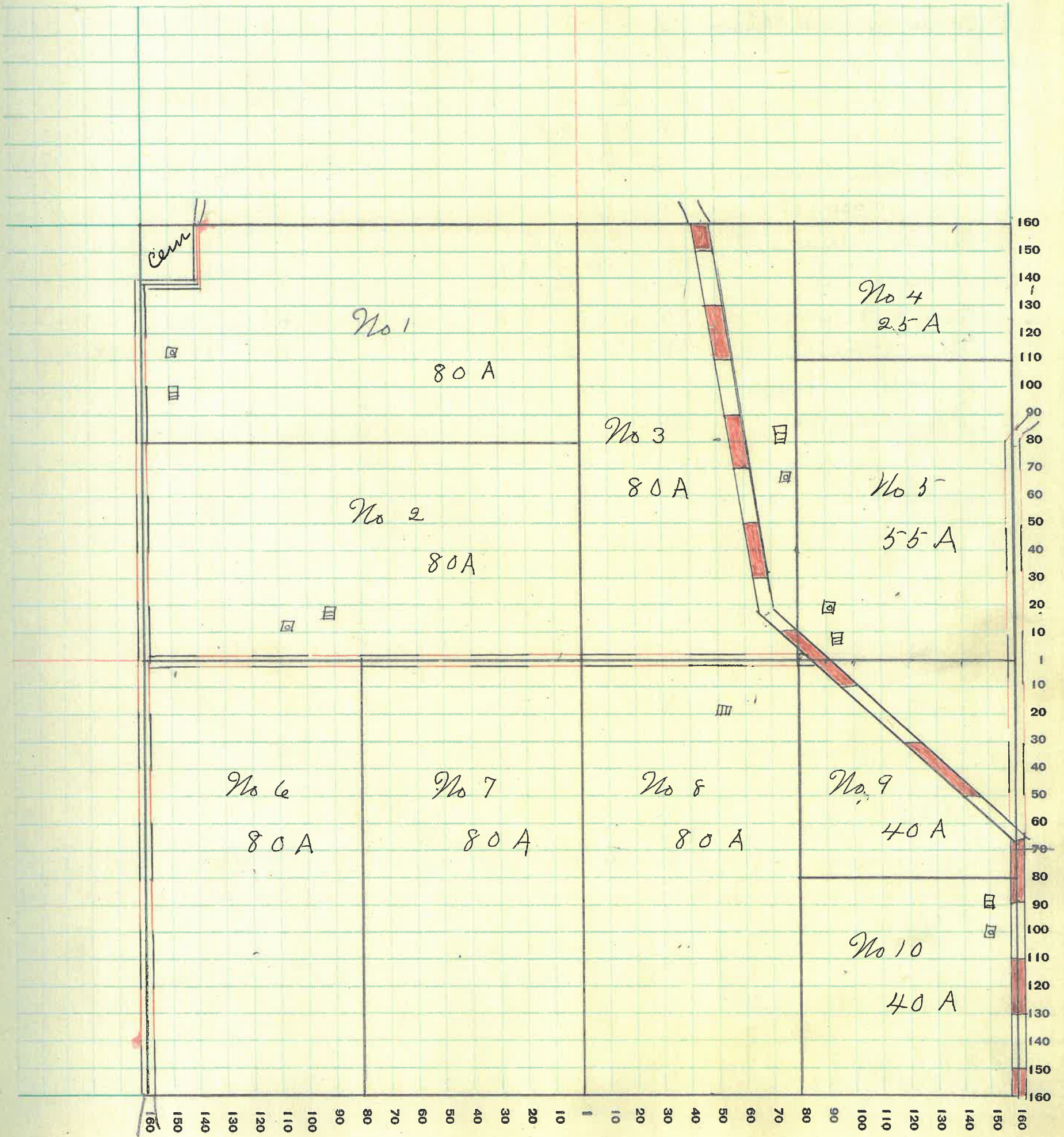
PT. WAYNE FIG. CO. FT. WAYNE, IND.

NAMES OF OWNERS	Number on Plat	DESCRIPTION	Section	Township	Range	Acres	Hundredths	Value of Lands	Value of Improvements	Value of Lands and Improvements
Biddle Samuel T	1	N ² NW ⁴	9	19	5	80		3500	700	4200
Quillen Ethel S	2	S ² NW ⁴	"	"	"	80		3750	2000	5750
Newell Clarence	3	W ² NE ⁴	"	"	"	80		3000	1200	4200
Tribby Florence H & Elsie B Dewey	4	PT E ² NE ⁴	"	"	"	25		855		855
English Edith B & Harve	5	PT E ² NE ⁴	"	"	"	55		1715	1000	2715
Biddle Maggie C	6	W ² SW ⁴	"	"	"	80		4000		4000
Swank Mary C	7	E ² SW ⁴	"	"	"	80		3750		3750
Quillen Edward S	8	W ² SE ⁴	"	"	"	80		3750	1100	4850
Cowan Ida C	9	NE ⁴ SE ⁴	"	"	"	40		1250		1250
Sanders Chas D & Flossie V	10	SE ⁴ SE ⁴	"	"	"	40		1500	600	2100

SECTION No. 9

Congressional Township No. 19, R. 5

SCALE: Forty rods to an inch, or ten rods to a space, Congress Land, which is one mile square for a section.
Number of acres in this section, according to United States Survey, 640



MONTGOMERY COUNTY, INDIANA, 1932

Assessor's Plat-Book for Wayne Township No. 19

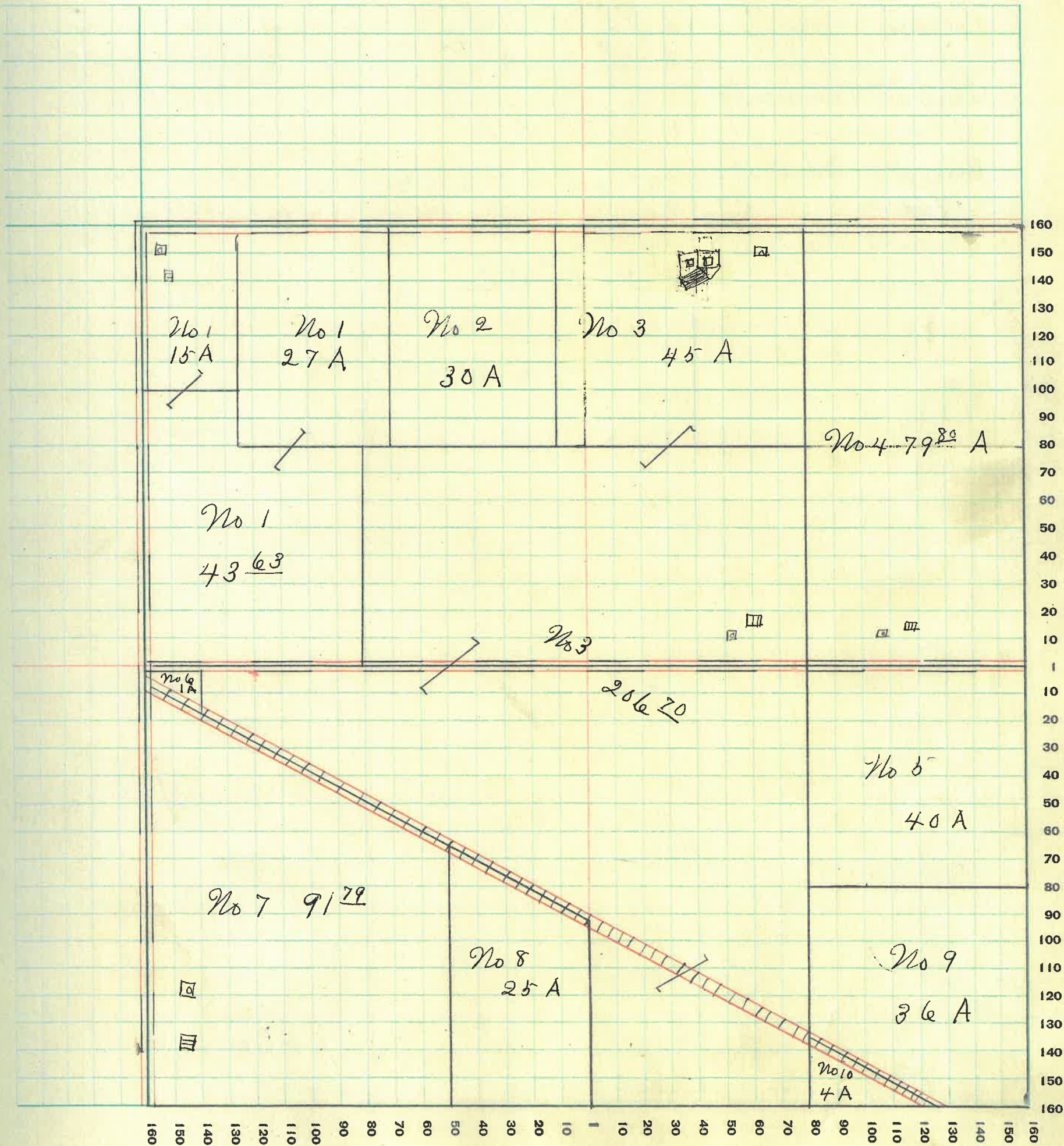
PT. WAYNE PLO. CO. - PT. WAYNE, IND.

NAMES OF OWNERS	Number on Plat	DESCRIPTION	Section	Township	Range	Acres	Hundredths	Value of Lands	Value of Improvements	Value of Lands and Improvements
Rusk David & Edna	1	P ⁷ W ² N ^W ⁴	10	19	6	15			1000	
" " "	1	P ⁷ N ^W ⁴	"	"	"	27				
" " "	1	P ⁷ W ² N ^W ⁴	"	"	"	43.63	875			4755
Brunner Joseph	2	P ⁷ N ^E ⁴ N ^W ⁴	"	"	"	30	1125			1125
Fowler Winfield & Elva	3	P ⁷ N ²	"	"	"	45				
" " "	3	P ⁷ W ²	"	"	"					
" " "	3	P ⁷ W ² S ^E ⁴	"	"	"	206.70	9410	1500		10910
" " "	3	P ⁷ S ^W ⁴	"	"	"					
Kunkle Adah	4	E ² N ^E ⁴	"	"	"	79.80	3000	900		3900
" John W	5	N ^E ⁴ S ^E ⁴	"	"	"	40	1375			1375
Smith William N	6	P ⁷ S ^W ⁴	"	"	"	1	50	70		120
Miller C C	7	P ⁷ S ^W ⁴	"	"	"	91.79	3125	800		3925
Simpson Anna M	8	P ⁷ E ² S ^W ⁴	"	"	"	25	625			625
Fine John S	9	P ⁷ S ^E ⁴ S ^E ⁴	"	"	"	36	1575	1000		2575
Wabash College Foundation	10	P ⁷ S ^E ⁴ S ^E ⁴	"	"	"	4	125			125

SECTION No. 10

Congressional Township No. 19, R. 6

SCALE: Forty rods to an inch, or ten rods to a space, Congress Land, which is one mile square for a section.
Number of acres in this section, according to United States Survey, 644 $\frac{92}{100}$



MONTGOMERY COUNTY, INDIANA, 1932

Assessor's Plat-Book for Wayne Township No. 19

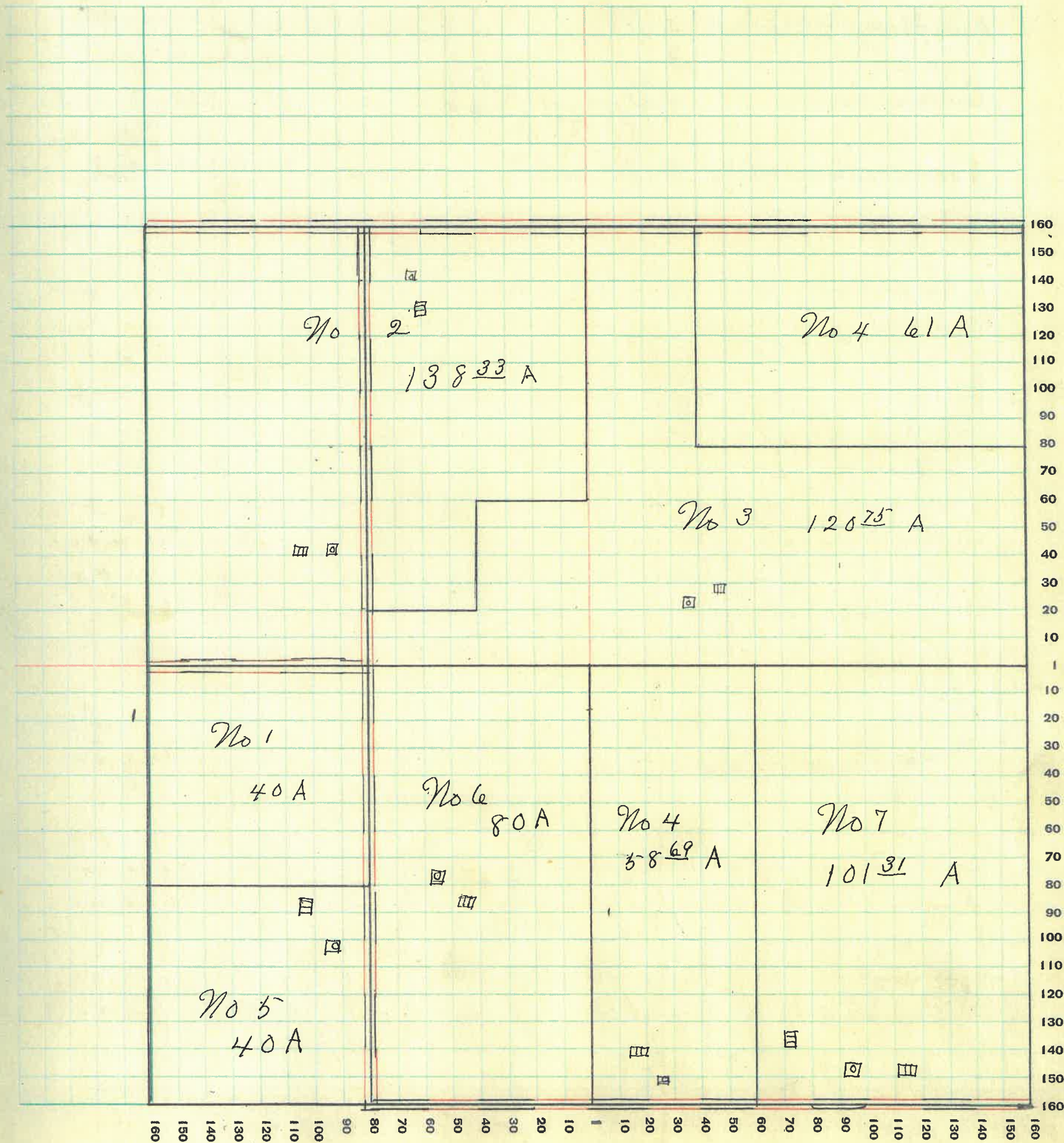
FT. WAYNE PLS. CO., FT. WAYNE, IND.

NAMES OF OWNERS	Number on Plat	DESCRIPTION	Section	Township	Range	Acres	Hundredths	Value of Lands	Value of Improvements	Value of Lands and Improvements
Grenard Arnet P	1	NW ⁴ SW ⁴	11	19	6	40		1625		1625
Grenard Arnet P & Virgie O	2	PT NW ⁴	"	"	"	188	33	5605	2000	7605
Pierce Joseph M	3	PT N ²	"	"	"	120	75	4875	800	5675
Pierce John	4	PT N ² NE ⁴	"	"	"	61				
" "	4	PT W ² SE ⁴	"	"	"	58	69	4460	1000	5460
Sennett Clarence A & Blanche	5	SW ⁴ SW ⁴	"	"	"	40		1625	1200	2825
Runyan Edith & Walter	6	E ² SW ⁴	"	"	"	80		3250	800	4050
Merrell Basil T & Nancy A	7	PT E ² SE ⁴	"	"	"	101	31	4100	1000	5100

SECTION No. 11

Congressional Township No. 19, R. 6

SCALE: Forty rods to an inch, or ten rods to a space, Congress Land, which is one mile square for a section.
Number of acres in this section, according to United States Survey, 640⁸/₁₀₀



MONTGOMERY COUNTY, INDIANA, 1932

Assessor's Plat-Book for

Wayne

Township No. *19*

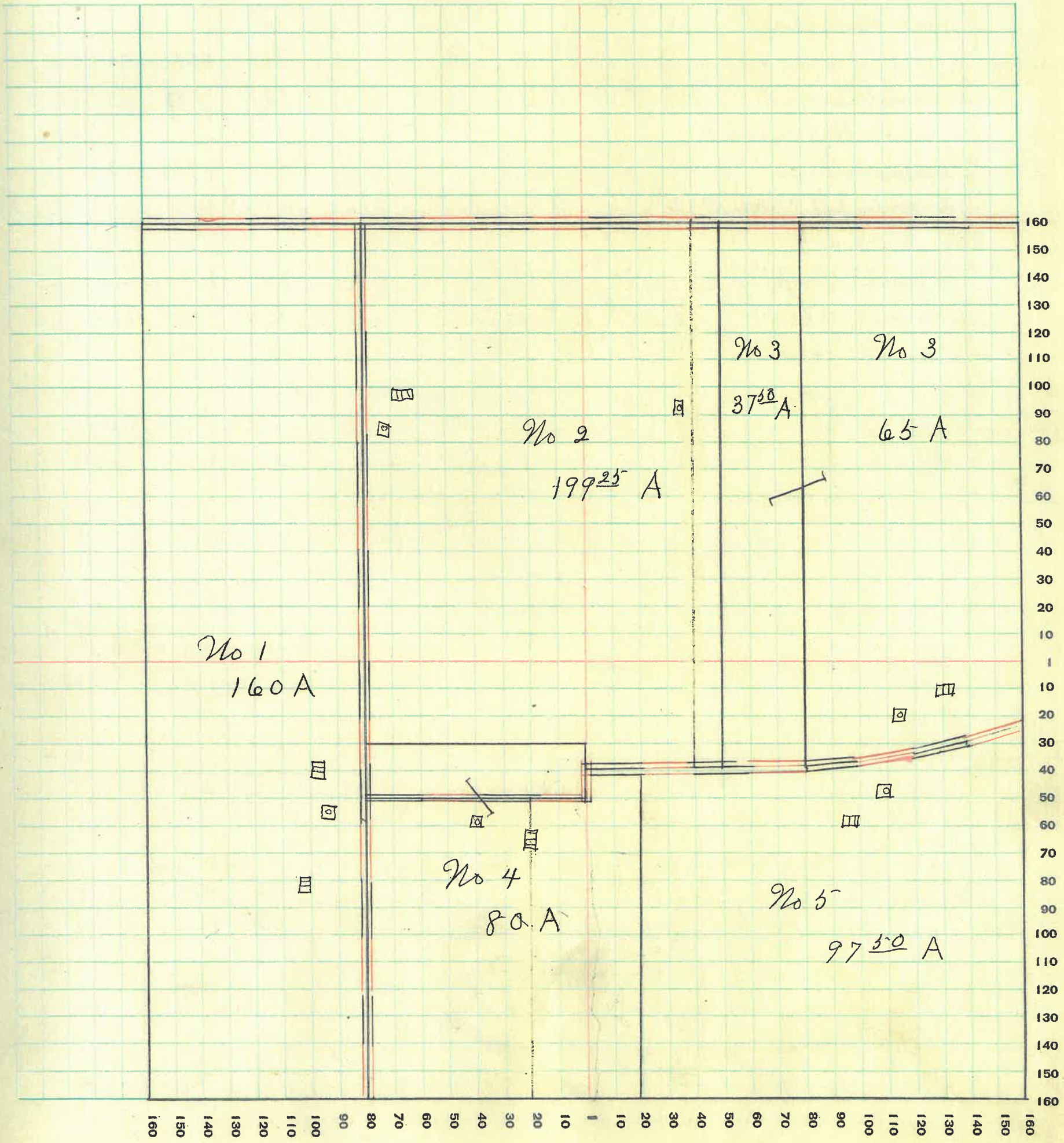
PT. WAYNE TWP. CO. FT. WAYNE, IND.

NAMES OF OWNERS	Number on Plat	DESCRIPTION	Section	Township	Range	Acres	Hundredths	Value of Lands	Value of Improvements	Value of Lands and Improvements
<i>Rumyan Edith V.</i>	<i>1</i>	<i>P 7 W²</i>	<i>12</i>	<i>19</i>	<i>6</i>	<i>160</i>		<i>7000</i>	<i>1400</i>	<i>8400</i>
<i>Myers Noah R.</i>	<i>2</i>	<i>P 7 E²</i>	<i>"</i>	<i>"</i>	<i>"</i>	<i>104</i>	<i>25</i>			
<i>"</i>	<i>2</i>	<i>P 7 E² S W⁴</i>	<i>"</i>	<i>"</i>	<i>"</i>	<i>15</i>				
<i>"</i>	<i>2</i>	<i>P 7 E² N W⁴</i>	<i>"</i>	<i>"</i>	<i>"</i>	<i>80</i>		<i>8615</i>	<i>1500</i>	<i>10115</i>
<i>Humphreys Ross & Evie D.</i>	<i>3</i>	<i>P 7 N E⁴</i>	<i>"</i>	<i>"</i>	<i>"</i>	<i>65</i>			<i>1800</i>	
<i>"</i>	<i>3</i>		<i>"</i>	<i>"</i>	<i>"</i>	<i>37</i>	<i>50</i>	<i>4140</i>		<i>3940</i>
<i>Caders Edna</i>	<i>4</i>	<i>{ P 7 E² S W⁴</i> <i>{ P 7 W² S E⁴</i>	<i>"</i>	<i>"</i>	<i>"</i>	<i>80</i>		<i>3000</i>	<i>800</i>	<i>3800</i>
<i>Conner Ben G.</i>	<i>5</i>	<i>P 7 S E⁴</i>	<i>"</i>	<i>"</i>	<i>"</i>	<i>97</i>	<i>50</i>	<i>3685</i>	<i>900</i>	<i>4635</i>

SECTION No. 12

Congressional Township No. 19, R. 6

SCALE: Forty rods to an inch, or ten rods to a space, Congress Land, which is one mile square for a section.
Number of acres in this section, according to United States Survey, 639²⁵/₁₀₀



MONTGOMERY COUNTY, INDIANA, 1932

Assessor's Plat-Book for

Wayne

Township No. 19

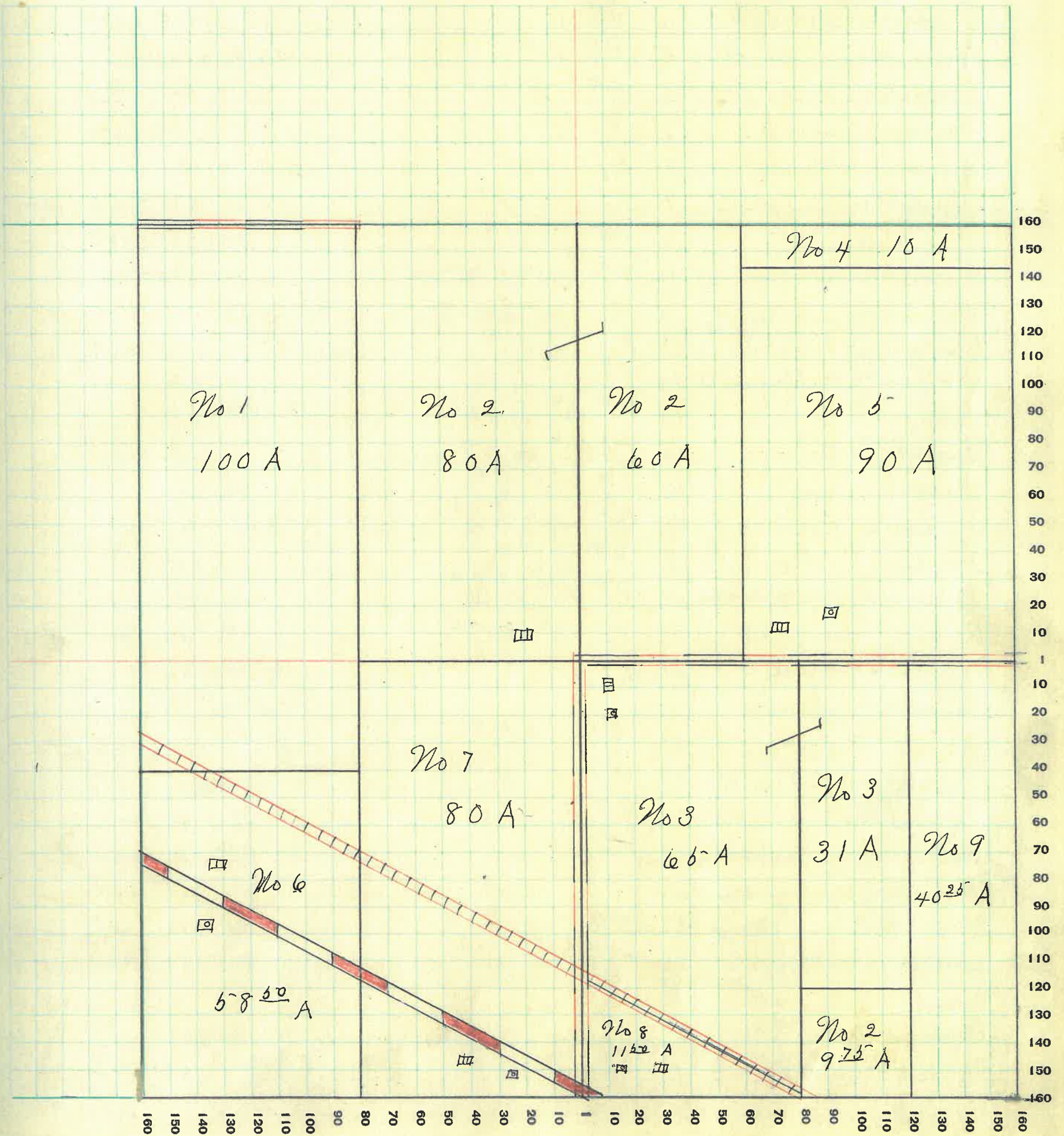
PT. WAYNE PLS. CO. PT. WAYNE, IND.

NAMES OF OWNERS	Number on Plat	DESCRIPTION	Section	Township	Range	Acres	Hundredths	Value of Lands	Value of Improve-ments	Value of Lands and Improve-ments
Foster Hallie C	1	P7 W ²	13	19	6	100		4410		4410
Kline Rice L	2	E ² NW ⁴	"	"	"	80				
"	2	P7 W ² NE ⁴	"	"	"	60				
"	2	P7 C ² SE ⁴	"	"	"	975	6560			6560
Kline Mahala F	3	P7 W ² SE ⁴	"	"	"	65				
"	3	P7 C ² SE ⁴	"	"	"	31		4200	1000	5200
Conner Ben S	4	P7 NE ⁴	"	"	"	10		375		375
Farmers, Merchants & Clements Trust Co	5	P7 NE ⁴	"	"	"	90		3340	900	4240
Munne J. H. & Ora M	6	P7 W ² SW ⁴	"	"	"	58	60	2175	1000	3175
Ellis Carrie S										
Florence Murphy	7	E ² SW ⁴	"	"	"	80		2500	400	2900
Thompson Albert T	8	P7 W ² SE ⁴	"	"	"	11	50	550	1000	1550
Doss William R	9	E ² C ² SE ⁴	"	"	"	40	25	1750		1750

SECTION No. 13

Congressional Township No. 19, R. 6

SCALE: Forty rods to an inch, or ten rods to a space, Congress Land, which is one mile square for a section.
Number of acres in this section, according to United States Survey, 636



MONTGOMERY COUNTY, INDIANA, 1932

Assessor's Plat-Book for

Wayne

Township No. *19*

PT. WAYNE PLG. CO. FT. WAYNE, IND.

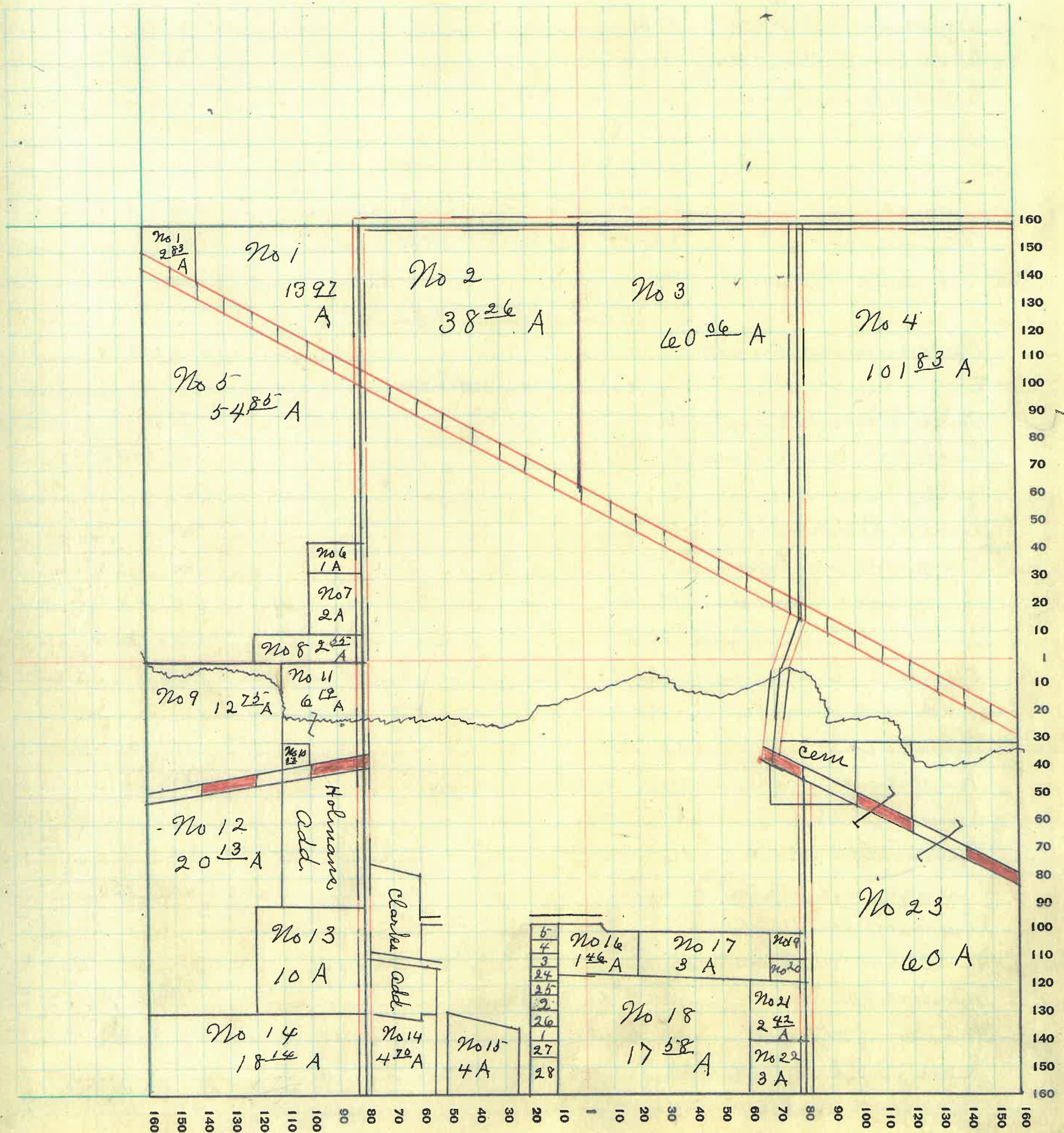
NAMES OF OWNERS	Number on Plat	DESCRIPTION	Section	Township	Range	Acres	Hundredths	Value of Lands	Value of Improvements	Value of Lands and Improvements
<i>Fine John L</i>	1	<i>P7 W² N W⁴</i>	14	19	6	2	83	125		
<i>Runyan Edith</i>	2	<i>P7 E² N W⁴</i>	"	"	"	13	97	610		725
<i>Runyan Edith & Walter A</i>	3	<i>P7 W² N E⁴</i>	"	"	"	88	26	1900		1900
<i>Foster Hallie C</i>	4	<i>P7 E²</i>	"	"	"	60	06	3000	2500	5500
<i>Hamilton M.M.</i>	5	<i>P7 W²</i>	"	"	"	101	83	1425	2000	3425
<i>Barnett Thomas A</i>	6	<i>P7 N W⁴</i>	"	"	"	54	85	2260		2260
<i>Garland Charles</i>	7	<i>P7 W² N W⁴</i>	"	"	"	1		100	700	800
<i>Sloan Mary</i>	8	<i>P7 N W⁴</i>	"	"	"	2		100	500	600
<i>Biddle Maggie C</i>	9	<i>P7 S W⁴</i>	"	"	"	2	55	125		125
<i>" Calista</i>	10	<i>P7 S W⁴</i>	"	"	"	12	75	600	2000	2600
<i>Beck Daniel & Jennie</i>	11	<i>P7 W² S W⁴</i>	"	"	"		52	100	850	450
<i>Schenck Kenneth H</i>	12	<i>P7 W² S W⁴</i>	"	"	"	6	19	300	700	1000
<i>Hallett C & M. C.</i>	13	<i>P7 S W⁴</i>	"	"	"	20	13	1000	1800	2800
<i>Hollick William A</i>	14	<i>P7 W² S W⁴</i>	"	"	"	10		500	1200	1700
<i>" "</i>	14	<i>P7 E² S W⁴</i>	"	"	"	18	14	900	400	
<i>Bain W^m & Lavina</i>	15	<i>P7 E² S W⁴</i>	"	"	"	4	70	235		1535
<i>Cavin Clare B</i>	16	<i>P7 S E⁴</i>	"	"	"	4		250	2100	2350
<i>Wilson Minnie</i>	17	<i>P7 W² S E⁴</i>	"	"	"	1	46	100		100
<i>Pardue Bettie B</i>	18	<i>P7 S E⁴</i>	"	"	"	3		150		150
<i>Grenard Walter & Russell</i>	19	<i>P7 W² S E⁴</i>	"	"	"	17	58	850		850
<i>Remley James C</i>	20	<i>P7 W² S E⁴</i>	"	"	"	25	40	600	600	600
<i>Swank Dollie C</i>	21	<i>P7 W² S E⁴</i>	"	"	"	50	60	450	450	450
<i>Waynetown State Bank</i>	22	<i>P7 S E⁴</i>	"	"	"	2	42	125	500	500
<i>Munna J. H. & Ora M</i>	23	<i>P7 E² S E⁴</i>	"	"	"	3		150	500	650
<i>Titus Rosa & Gilbert</i>	24	<i>P7 E² S W⁴</i>	"	"	"	60		2620		2620
<i>Pierce Virgil & Bertrude</i>	25	<i>P7 E² S W⁴</i>	"	"	"		35	60	700	760
<i>Francis Savannah</i>	26	<i>P7 E² S W⁴</i>	"	"	"		35	60	650	710
<i>Brown William & Mary C</i>	27	<i>P7 E² S W⁴</i>	"	"	"		32	75	600	675
<i>Helmick Jesse & Chas V</i>	28	<i>P7 E² S W⁴</i>	"	"	"		34	75	600	675
<i>Pardue M Felix</i>	2-3		"	"	"	3	81	150	700	850
<i>Pardue Bettie B</i>	1		"	"	"			120		120
			"	"	"			60		60

Brant's New Addition

SECTION No. 14

Congressional Township No. 19, R. 6

SCALE: Forty rods to an inch, or ten rods to a space, Congress Land, which is one mile square for a section.
 Number of acres in this section, according to United States Survey, _____



MONTGOMERY COUNTY, INDIANA, 1932

Assessor's Plat-Book for Wayne Township No. 19

FT. WAYNE PLG. CO. FT. WAYNE, IND.

NAMES OF OWNERS	Number on Plat	DESCRIPTION	Section	Township	Range	Acres	Hundredths	Value of Lands	Value of Improvements	Value of Lands and Improvements
	lots	Brants Hrs Addition	14	19	6					
Carl Phoebe M & Sarah M	4		"	"	"			75 600		5 75
Inlow Nevada	5		"	"	"			75 400		4 75
		Clarks Addition								
Derface Jacoba & Sarah a	1-2		"	"	"			60		60
Thompson Willard & Mary	3-4-5		"	"	"			75		75
Roberts Lewis & Anna	6-7-8-9-10-11-12-13		"	"	"					
" " "	14-15-16-17-18-19-20		"	"	"					
" " "	21-22-23-24-25-26		"	"	"					
" " "	27-28-29-30-31-32-33		"	"	"			1420	400	8 20
Munns Mary C	34-35-36-37-38-39-40		"	"	"			140		140
Fine William C	41-42		"	"	"			40		40
		Clarks Add B & K 2								
Rivers James H & Cora M	1 to 23		"	"	"			460	1300	1 7 60
		Holmans Addition								
Chatt Joseph Allen	1		"	"	"			75		75
Livengood Ernest & Anna	2		"	"	"			60	1400	1 4 60
Jolly Arrie A	3		"	"	"			60		60
Harlan Lillian A	4		"	"	"			60		60
Simpson Geo & Bessie	5		"	"	"			60	20	80
Simpson George	19-6		"	"	"			110	700	8 10
Biddle Elmer J & Lydia	7-8		"	"	"			120	1600	1 7 20
Wilson Annie	9-10-11		"	"	"			180		1 80
Wilkinson Allen A										
Lumber Co	12-13		"	"	"			80	250	3 30
Higbee Josie A	14		"	"	"			50		50
Sayers Chas B	15		"	"	"			50		50
Moore Edgar & Katie	16		"	"	"			50		50
Cramer Harry & Della F	17		"	"	"			40	700	7 40
The Ladoga Building Loan Fund & Savings Assoc	18		"	"	"			50	650	7 00
Murdock Miriam	20-21		"	"	"			75	1200	1 2 75
Myer Harry & Anna	22-23		"	"	"			75	1200	1 2 75
Guck J F & Lottie M	23		"	"	"			50		50
Blackford Walter	24		"	"	"			40		40

MONTGOMERY COUNTY, INDIANA, 1932

Assessor's Plat-Book for Wayne Township No. 19

PT. WAYNE FIG. CO. PT. WAYNE, IND.

NAMES OF OWNERS	Number on Plat	DESCRIPTION	Section	Township	Range	Acres	Hundredths	Value of Lands	Value of Improvements	Value of Lands and Improvements
	<i>lots</i>	<i>Holmans Addition</i>	<i>14</i>	<i>19</i>	<i>6</i>					
Warfield Rosa M	25		"	"	"			50		50
Cavin Cora & Thos	26		"	"	"			40	25	65
Parker T. A	27-28		"	"	"			100		100
Richardson Thomas B	29-30		"	"	"			80	200	280
Higbee Paul T	31		"	"	"			50		50
Snyder Myron B	32-33		"	"	"			100		100
Stephens Allen & Frances	34-35-36-37-38-47		"	"	"			210	1400	1610
Walters Daniel Co	39		"	"	"			40	300	340
Dain Clara	40		"	"	"			40		40
Moore Chas. A	41		"	"	"			50		50
Warfield George W	42		"	"	"			50		50
Long Ellen	43-44		"	"	"			100		100
Biddle Lyda & James E Gerface	45-46		"	"	"			100	1700	1800

MONTGOMERY COUNTY, INDIANA, 1932

Assessor's Plat-Book for Wayne Township No. 19

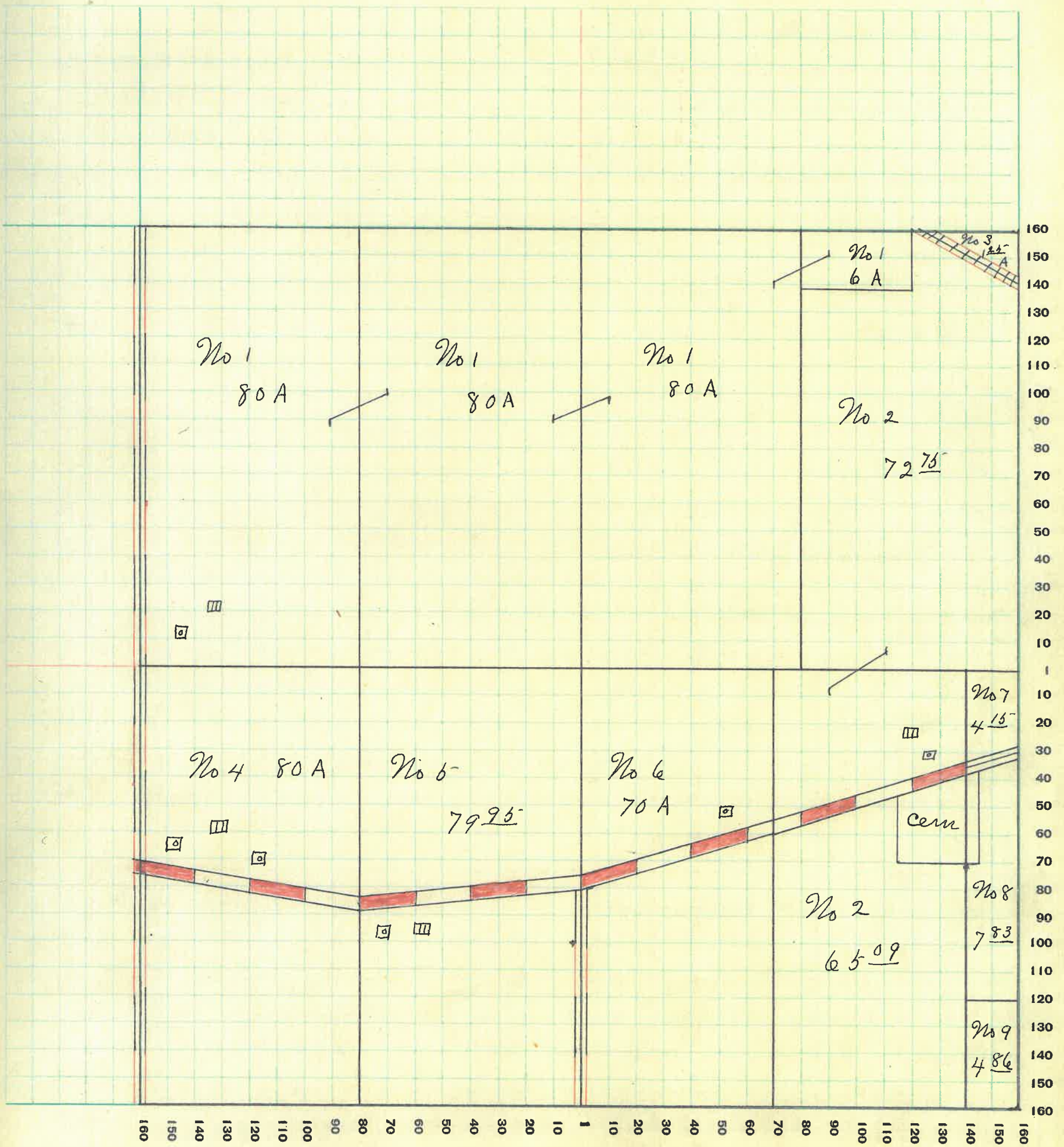
PT. WAYNE FIG. CO. PT. WAYNE, IND.

NAMES OF OWNERS	Number on Plat	DESCRIPTION	Section	Township	Range	Acres	Hundredths	Value of Lands	Value of Improvements	Value of Lands and Improvements
Wabash College Foundation	1	W ² NW ⁴	15	19	6	80		2500	1400	
"	1	E ² NW ⁴	"	"	"	80		2500		
"	1	W ² NE ⁴	"	"	"	80		2500		
"	1	P7 E ² NE ⁴	"	"	"	6		185		9085
Hamilton M. M.	2	P7 NE ⁴	"	"	"	72	75			
"	2	P7 SE ⁴	"	"	"	65	09	6135	1200	7335
Fine John L.	3	P7 E ² NE ⁴	"	"	"	1	25	50		50
Starnes Henry J.	4	W ² SW ⁴	"	"	"	80		3250	2000	5250
Henderson Anna										
Lida & Arthur	5	P7 E ² SW ⁴	"	"	"	79	95	3250	1800	5050
Small Herman S.	6	P7 W ² SE ⁴	"	"	"	70		2800	300	3100
Biddle Maggie C.	7	P7 SE ⁴	"	"	"	4	15	200		200
Schenck Kenneth	8	P7 E ² SE ⁴	"	"	"	7	83	400		400
Follick William A.	9	P7 E ² SE ⁴	"	"	"	4	86	250		250

SECTION No. 15

Congressional Township No. 19, R. 6

SCALE: Forty rods to an inch, or ten rods to a space, Congress Land, which is one mile square for a section.
Number of acres in this section, according to United States Survey, 63 $\frac{88}{100}$



MONTGOMERY COUNTY, INDIANA, 1932

Assessor's Plat-Book for Wayne Township No. 19


PT. WAYNE TWP. CO. PT. WAYNE, IND.

NAMES OF OWNERS	Number on Plat	DESCRIPTION	Section	Township	Range	Acres	Hundredths	Value of Lands	Value of Improvements	Value of Lands and Improvements
Thomas Sibbie J & Sarah A Fletcher	1	N ² NW ⁴	16	19	5	79	81	4000		4000
Carpenter Florence E	2	S ² NW ⁴	"	"	"	79	82	4000	1000	5000
Smith Charles W	3	N ² N ² NE ⁴	"	"	"	40		1500		1500
Wright Adam H & Margot Jones	4	P ¹⁷ NE ⁴	"	"	"	80		3000	900	3900
Logan Chas A & Eva	5	S. W ⁴	"	"	"	160		7000	2000	11680
" " "	5	W ² SE ⁴	"	"	"	80		2685		
Breaks Ernest C	6	P ¹⁷ E ²	"	"	"	120		4810	1400	6210

SECTION No. 16

Congressional Township No. 19, R. 6

SCALE: Forty rods to an inch, or ten rods to a space, Congress Land, which is one mile square for a section.
Number of acres in this section, according to United States Survey, 63963



MONTGOMERY COUNTY, INDIANA, 1932

Assessor's Plat-Book for Wayne Township No. 19

PT. WAYNE PLG. CO. PT. WAYNE, IND.

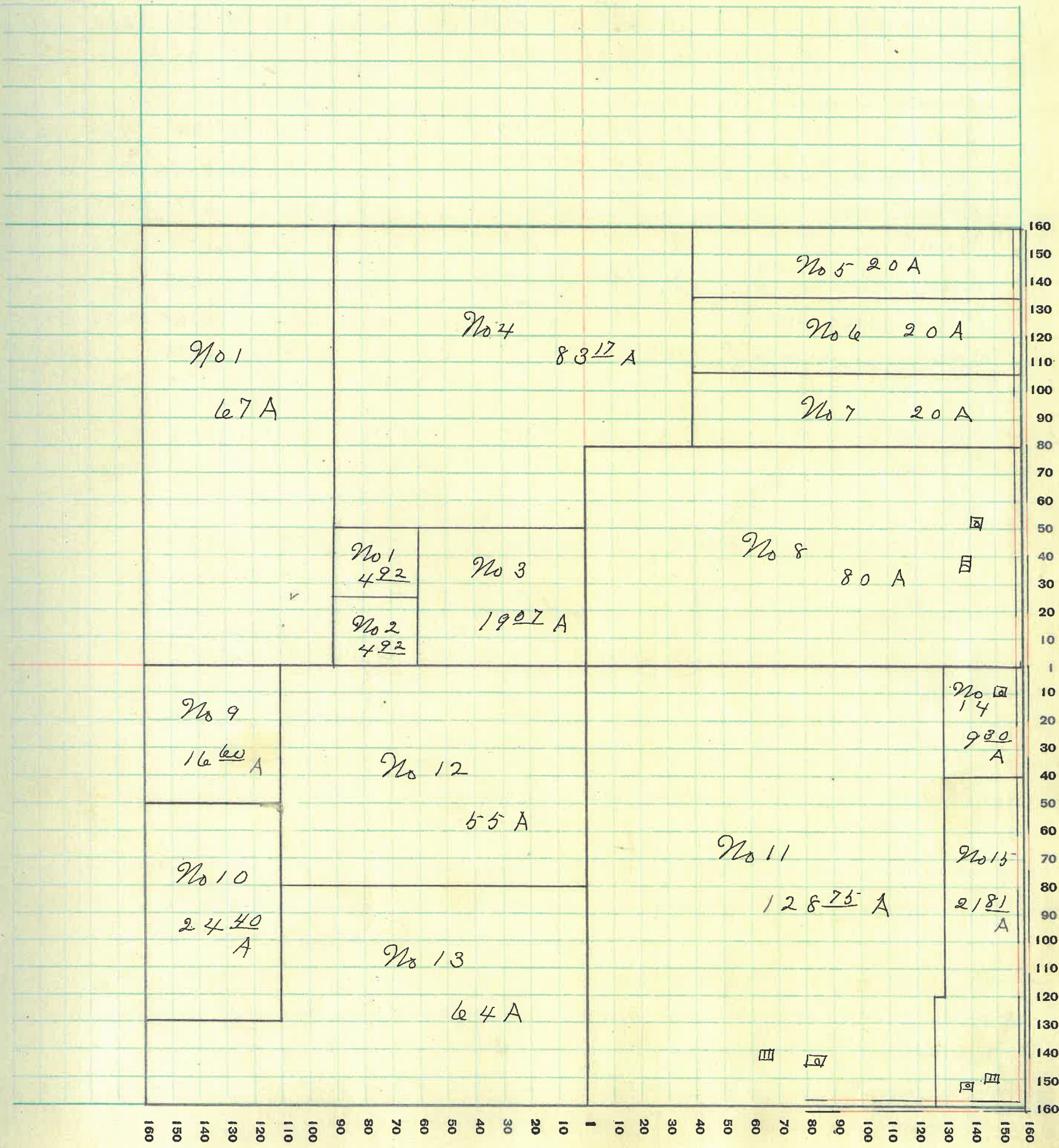
NAMES OF OWNERS	Number on Plat	DESCRIPTION	Section	Township	Range	Acres	Hundredths	Value of Lands	Value of Improvements	Value of Lands and Improvements
Merrell Maud & Co	1	P7 NW ⁴	17	19	6	67		3140		
" "	1	P7 NW ⁴	"	"	"		4 92	230		3370
Merrell W ^m S	2	P7 NW ⁴	"	"	"		4 92	230		230
Merrell Rhoda	3	P7 NW ⁴	"	"	"		19 07	890		890
Moore Walter M	4	P7 N ²	"	"	"		88 17	3675	1600	5275
Davis Pearl	5	P7 N ²	"	"	"		20	1000		1000
Cooper Maud	6	P7 N ²	"	"	"		20	1000		1000
Mellott Elda	7	P7 N ²	"	"	"		20	1000		1000
Detchon Otto & Minnie	8	S ² NE ⁴	"	"	"		80	3500	1300	4800
Botts Stephen A	9	P7 W ² SW ⁴	"	"	"		16 60	700		700
Donelson James & L R	10	P7 W ² SW ⁴	"	"	"		24 40	600		600
Houlehan Thomas J	11	P7 SE ⁴	"	"	"		128 75	5600	700	6300
Merrell W ^m S & Maud E	12	P7 SW ⁴	"	"	"		55	2230		2230
Mason Edwin M & Chas H King	13	P7 SW ⁴	"	"	"		64	2800		2800
Heath Howard & Eva J	14	P7 SE ⁴	"	"	"		9 30	390	500	890
Hodges James & Elmira	15	P7 E ² SE ⁴	"	"	"		21 81	860	400	1260

SECTION No. 17

Congressional Township No. 19, R. 5

SCALE: Forty rods to an inch, or ten rods to a space, Congress Land, which is one mile square for a section.

Number of acres in this section, according to United States Survey, $638\frac{94}{100}$



MONTGOMERY COUNTY, INDIANA, 1932

Assessor's Plat-Book for Wayne Township No. 19

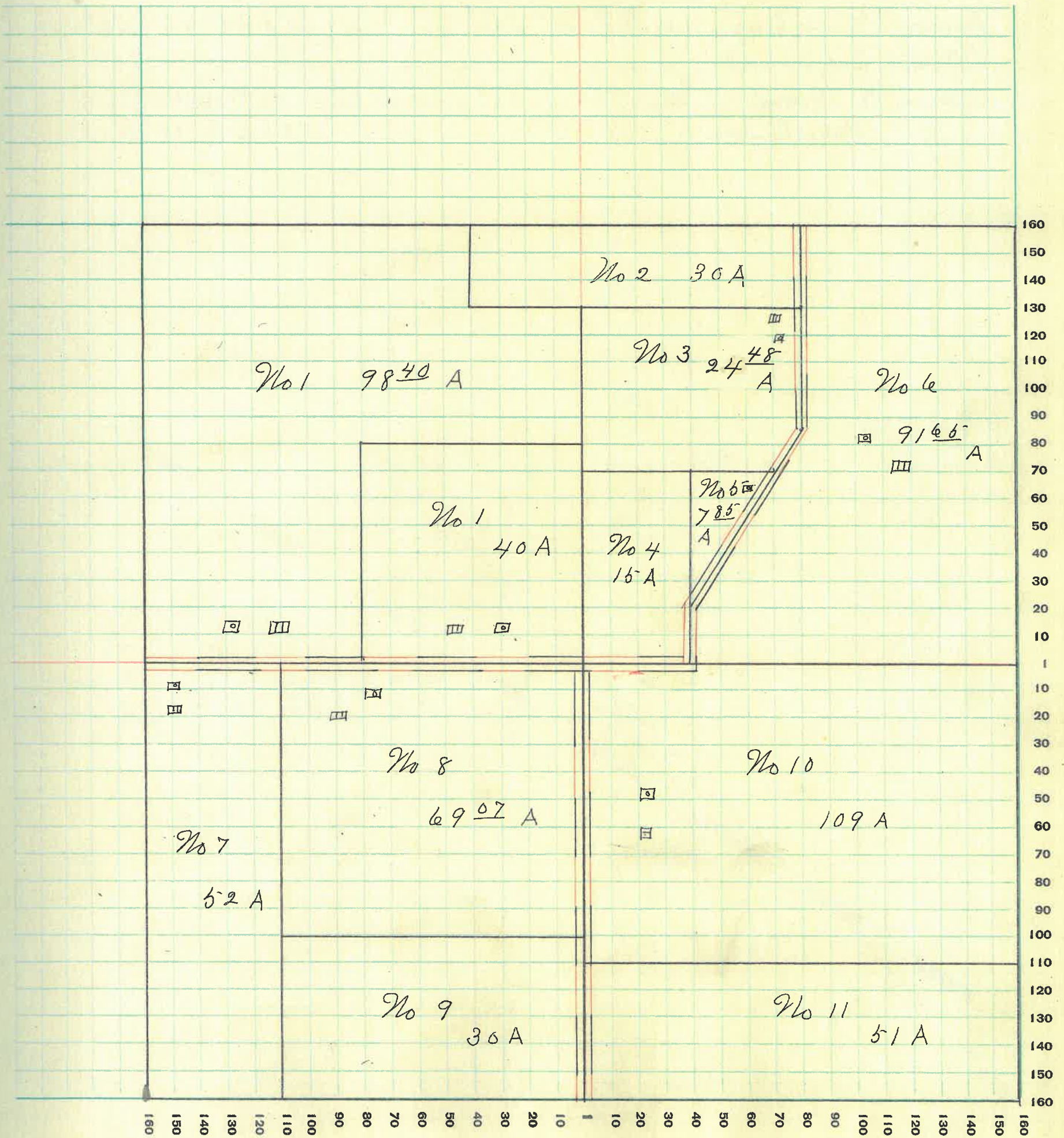
PT. WAYNE FIG. CO. PT. WAYNE, IND.

NAMES OF OWNERS	Number on Plat	DESCRIPTION	Section	Township	Range	Acres	Hundredths	Value of Lands	Value of Improvements	Value of Lands and Improvements
Kline J B & Mary	1	PT NW ²	18	19	5	98	40	3980	1100	5080
" " "	1	SE ⁴ NW ²	"	"	"	40		1500	400	1900
Swinn James M	2	PT NE ⁴	"	"	"	30		1320		1320
Holman Thomas										
Moody	3	PT W ² NE ⁴	"	"	"	24	48	900	300	1200
Chesterson Maud	4	PT SW ⁴ NE ⁴	"	"	"	16		375		375
Hinds Chas W & Josetta	5	PT SW ⁴ NE ⁴	"	"	"	7	85	260	400	660
Merrell Maude C	6	PT NE ⁴	"	"	"	91	65	3490	1200	4690
Doss William R	7	PT SW ⁴	"	"	"	52		2275	2200	4475
Reed Thomas J	8	PT SW ⁴	"	"	"	69	07	3015	900	3915
Reed Alina B	9	PT SW ⁴	"	"	"	30		1215		1215
Botts Stephen & S	10	PT SE ⁴	"	"	"	109		4765	1200	5965
Donelson James & L.R	11	PT SE ⁴	"	"	"	51		2070		2070

SECTION No. 18

Congressional Township No. 19, R. 5

SCALE: Forty rods to an inch, or ten rods to a space, Congress Land, which is one mile square for a section.
Number of acres in this section, according to United States Survey, 618 $\frac{45}{100}$



MONTGOMERY COUNTY, INDIANA, 1932

Assessor's Plat-Book for Wayne Township No. 19

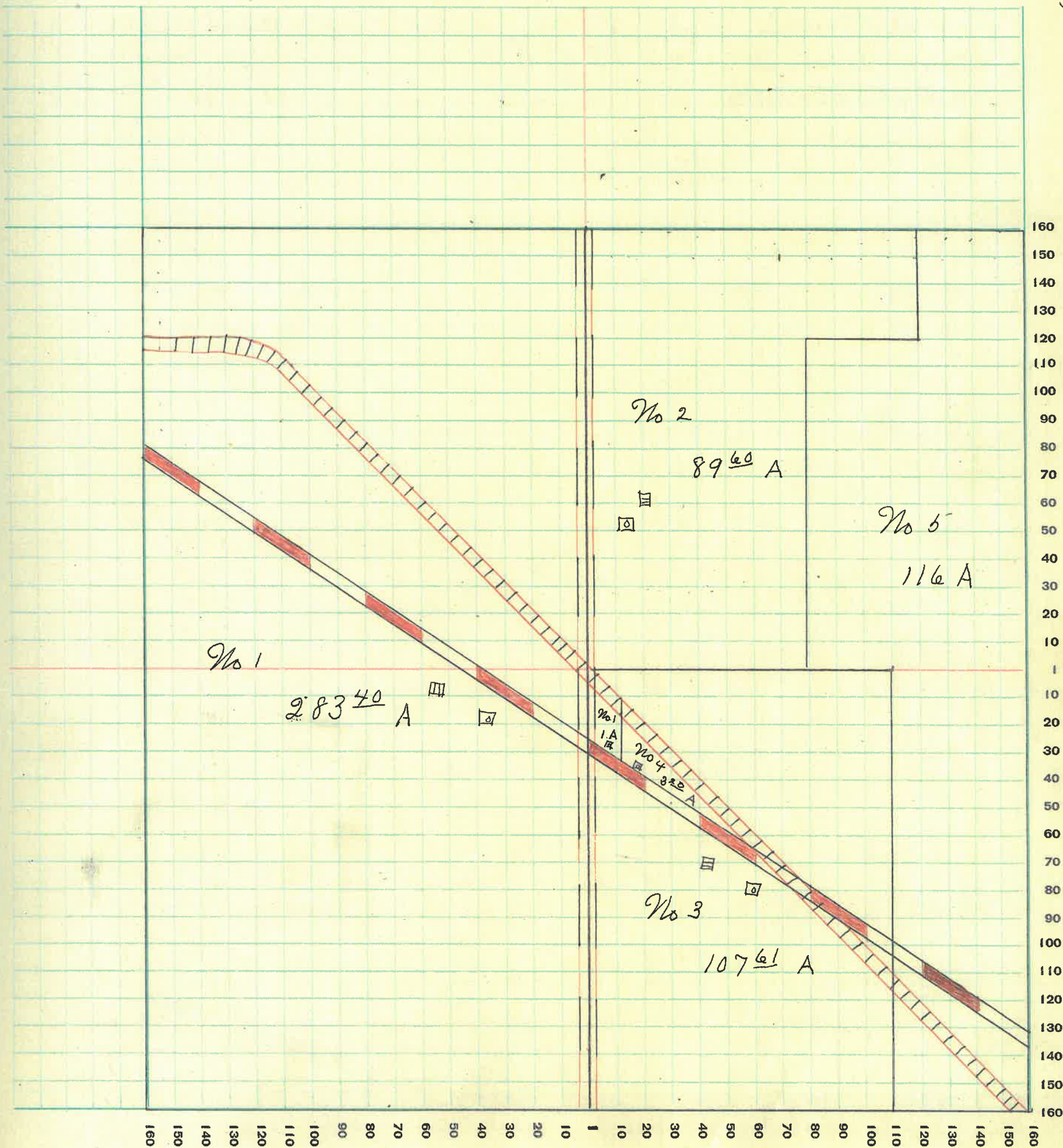
PT. WAYNE FIG. CO. PT. WAYNE, IND.

NAMES OF OWNERS	Number on Plat	DESCRIPTION	Section	Township	Range	Acres	Hundredths	Value of Lands	Value of Improvements	Value of Lands and Improvements
Breake Carolyn D Donelson James M & L. R.	1	P7 SE ⁴	19	19	5	283	40	14150 50	2000 400	16600
Chesterson Maud J.	2	P7 NE ⁴	89	60	3635	1700	5355
Edwards Maria Eliz	3	P7 SE ⁴	107	61	4345	1800	6145
Mason Edwin M & Chas H King	4	P7 W ² SE ⁴	3	20	150	300	450
.. Forest Reserve	5	P7 E ²	78	38	2925		2925
		P7 E ²	37	62	38		38

SECTION No. 19

Congressional Township No. 19, R. 5

SCALE: Forty rods to an inch, or ten rods to a space, Congress Land, which is one mile square for a section.
Number of acres in this section, according to United States Survey, $\frac{600}{100} \frac{81}{100}$



MONTGOMERY COUNTY, INDIANA, 1932

Assessor's Plat-Book for Wayne Township No. 19

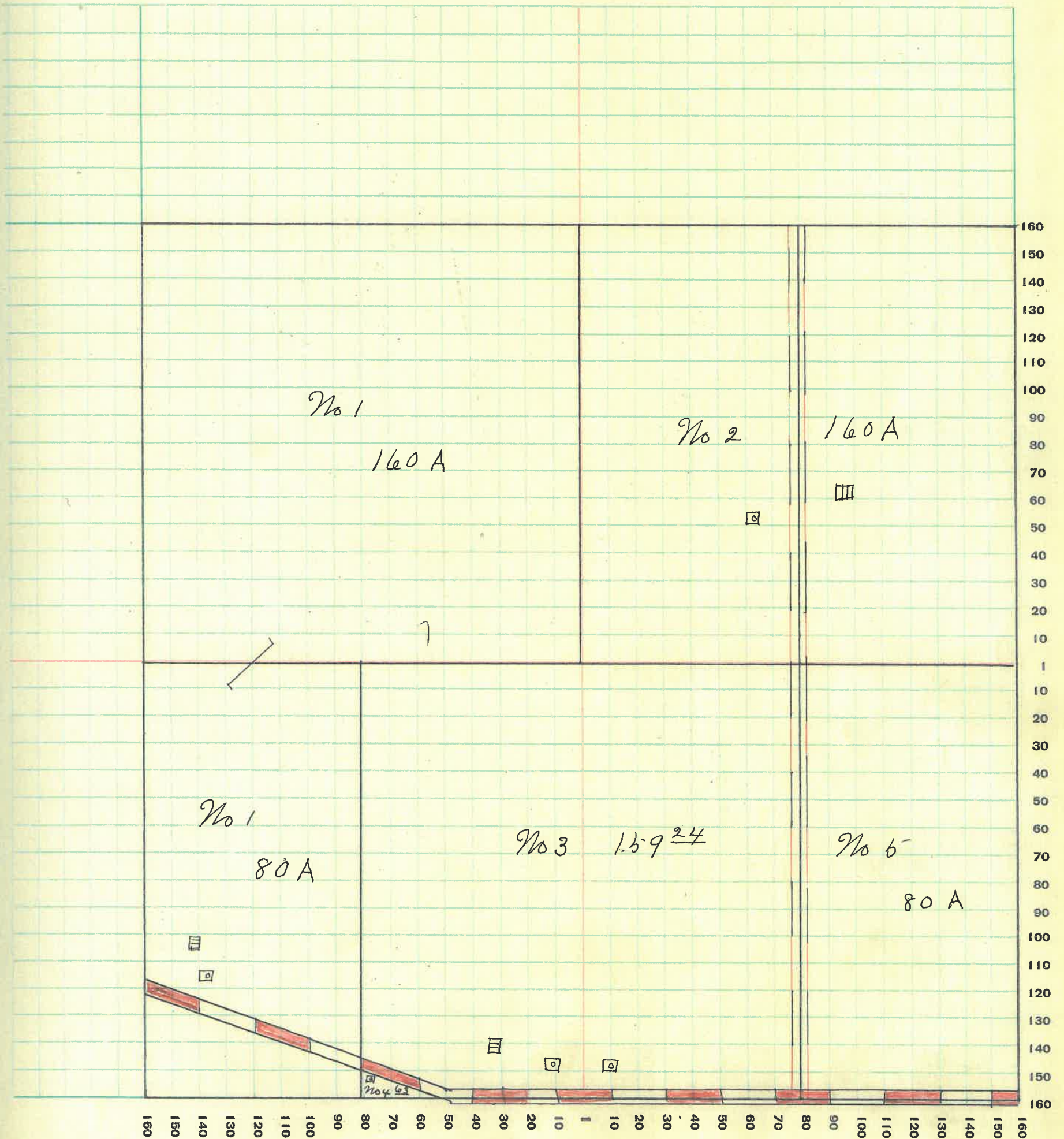
PT. WAYNE FIG. CO., PT. WAYNE, IND.

NAMES OF OWNERS	Number on Plat	DESCRIPTION	Section	Township	Range	Acres	Hundredths	Value of Lands	Value of Improvements	Value of Lands and Improvements
Mason Edwin M &			20	19	6					
Chas King	1	PT W ²	"	"	"	160				
"	1	PT W ²	"	"	"	80		9750	1400	11150
Heath Cleve	2	NE ²	"	"	"	160		7000	1300	8300
Remley Ora C	3	PT S ²	"	"	"	159	24	6455	2100	8555
Gray George B	4	PT E ² S W ²	"	"	"		63	50	300	800
Remley Fred S & Nettie	5	E ² S E ⁴	"	"	"	80		3500		3500

SECTION No. 20

Congressional Township No. 19, R. 6

SCALE: Forty rods to an inch, or ten rods to a space, Congress Land, which is one mile square for a section.
Number of acres in this section, according to United States Survey, 639⁸⁷/₁₀₀



MONTGOMERY COUNTY, INDIANA, 1932

Assessor's Plat-Book for Wayne Township No. 19


PT. WAYNE FIG. CO. - PT. WAYNE, IND.

NAMES OF OWNERS	Number on Plat	DESCRIPTION	Section	Township	Range	Acres	Hundredths	Value of Lands	Value of Improvements	Value of Lands and Improvements
Remley Fred & Nellie	1	W ² N ¹ W ⁴	21	19	5	80		3000		
" " "	1	W ² S W ⁴	"	"	"	80		3500	2100	8600
Herr Sarah J Remley	2	P7 W ²	"	"	"	160		7000	1200	8200
Schenck Edgar	3	N ⁶ W ⁴	"	"	"	160		6500	400	6900
Schenck Lougenia C	4	W ² S ⁶ W ⁴	"	"	"	80		3500	1400	4900
Shanklin Frederick M	5	N ⁶ W ⁴ S ⁶ W ⁴	"	"	"	40		1375		
" " "	5	S ⁶ W ⁴ S ⁶ W ⁴	"	"	"	40		1250	400	3025

SECTION No. 21

Congressional Township No. 19, R. 5

SCALE: Forty rods to an inch, or ten rods to a space, Congress Land, which is one mile square for a section.
Number of acres in this section, according to United States Survey, 640



MONTGOMERY COUNTY, INDIANA, 1932

Assessor's Plat-Book for Wayne Township No. 19

PT. WAYNE PTO. CO. PT. WAYNE, IND.

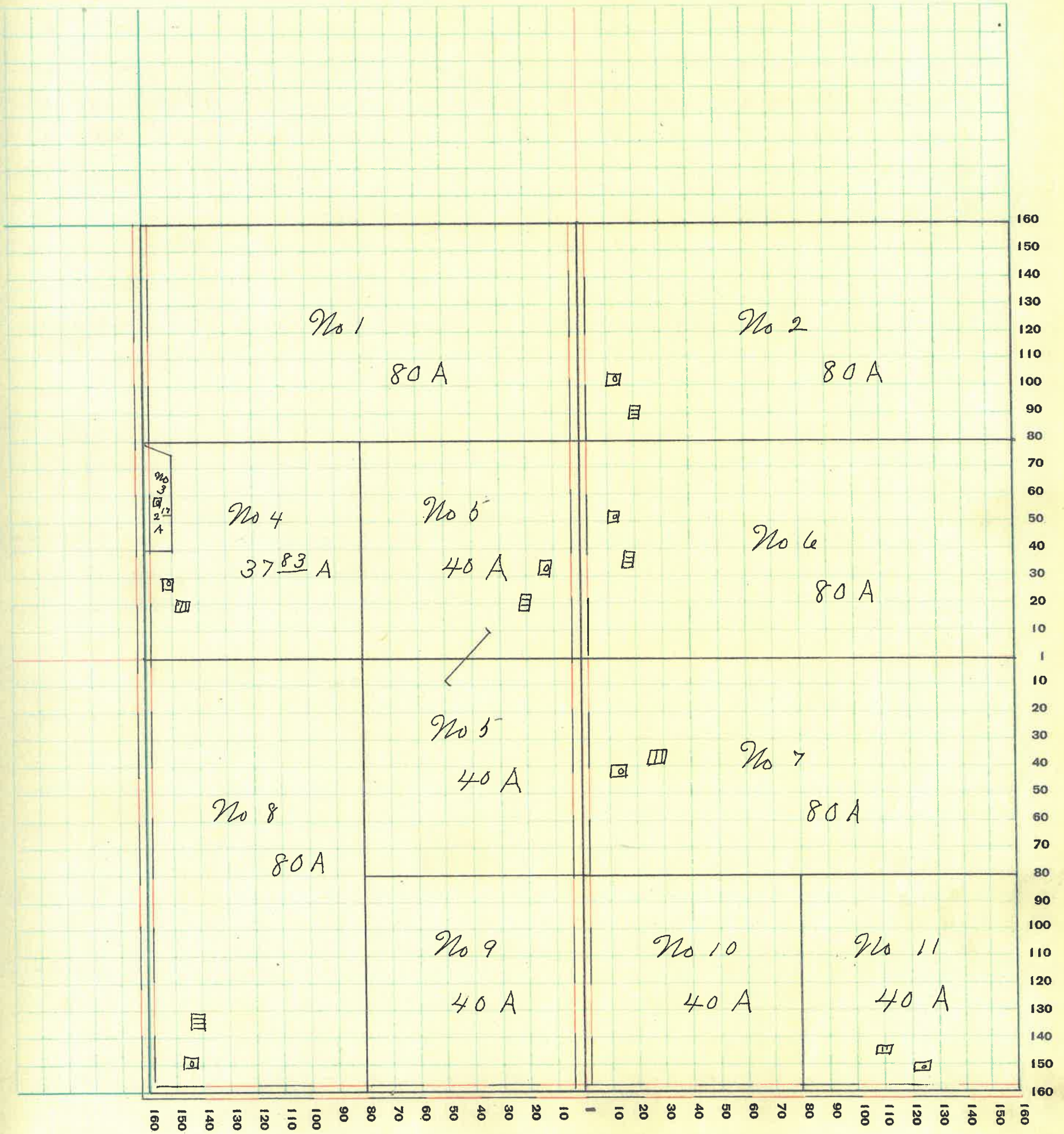
NAMES OF OWNERS	Number on Plat	DESCRIPTION	Section	Township	Range	Acres	Hundredths	Value of Lands	Value of Improve-ments	Value of Lands and Improve-ments
Starnes Henry &	1	N ² N W ⁴	22	19	6	80	3250			3 2 50
Harvey H. L.	2	N ² N E ⁴	"	"	"	80	3250	800		4 0 50
Poole Dexter	3	P ⁷ S W ⁴ N W ⁴	"	"	"	2 17	.60	150		2 1 0
Duke Oula &	4	P ⁷ S W ⁴ N W ⁴	"	"	"	37 83	925	400		13 2 5
Lucas Francis M & Myrtle	5	S E ² N W ⁴	"	"	"	40				
" " "	5	N E ² S W ⁴	"	"	"	40	2500	700		3 2 0 0
Harvey Frank W	6	S ² N E ⁴	"	"	"	80	3000	800		3 8 0 0
Ingersoll Alfred C	7	N ² S E ⁴	"	"	"	80	3000	900		3 9 0 0
Wilkinson A. L. Etal	8	W ² S W ⁴	"	"	"	80	2750	400		3 1 5 0
Williams Louisa	9	S E ² S W ⁴	"	"	"	40	1875			1 3 7 5
Luce Amos M & Mf	10	S W ⁴ S E ⁴	"	"	"	40	1500			1 5 0 0
Ingersoll Hurley V	11	S E ⁴ S E ⁴	"	"	"	40	1625	900		2 5 2 5

SECTION No. 22

Congressional Township No. 19, R. 6

SCALE: Forty rods to an inch, or ten rods to a space, Congress Land, which is one mile square for a section.
Number of acres in this section, according to United States Survey, 640

7



MONTGOMERY COUNTY, INDIANA, 1932

Assessor's Plat-Book for Wayne Township No. 19

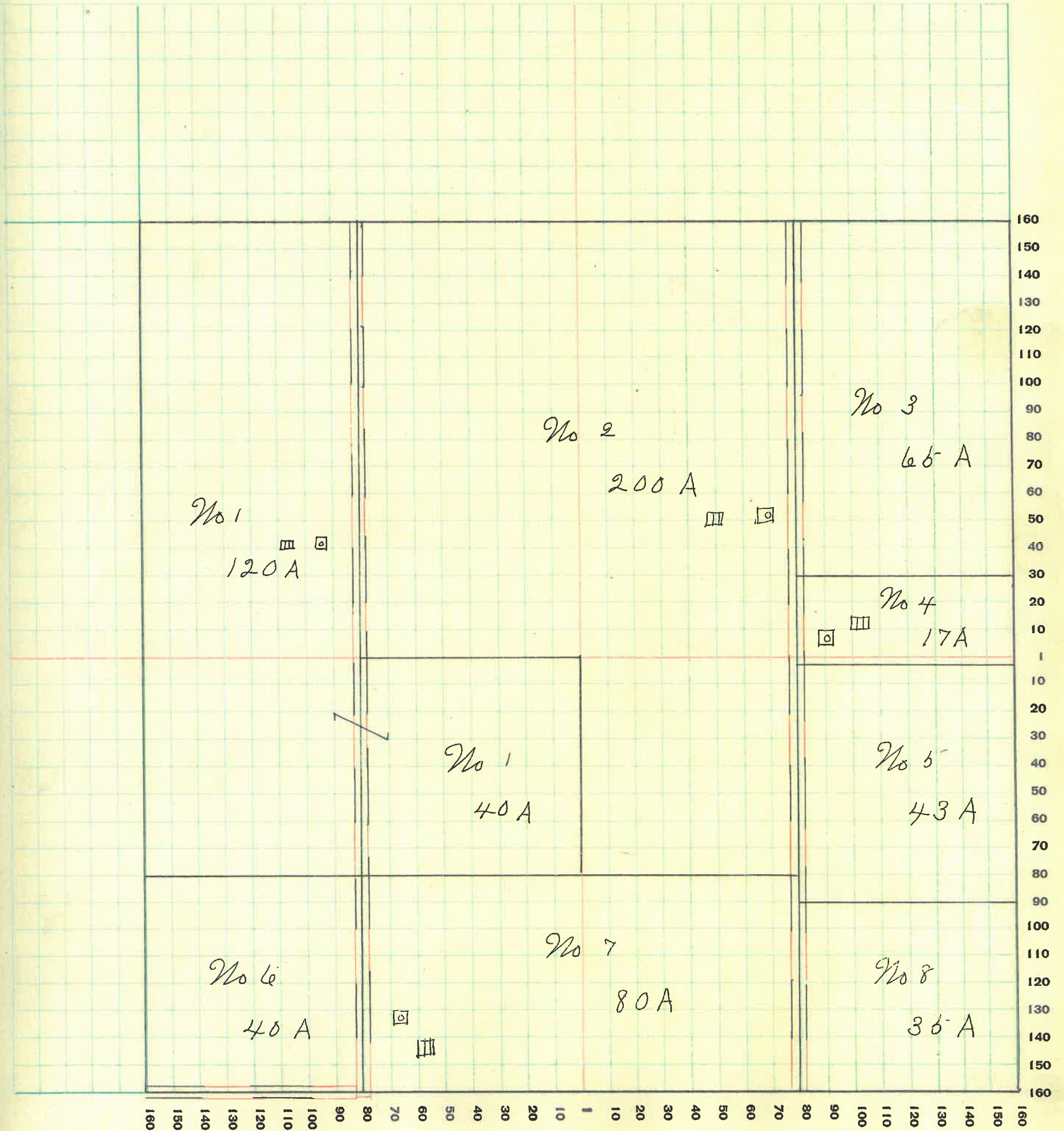
PT. WAYNE PLS. CO. PT. WAYNE, IND.

NAMES OF OWNERS	Number on Plat	DESCRIPTION	Section	Township	Range	Acres	Hundredths	Value of Lands	Value of Improve-ments	Value of Lands and Improve-ments
Small Effie	1	P ^T W ²	23	19	6	120				
"	1	NE ⁴ SW ⁴	"	"	"	40		6000	700	6700
Remley James C	2	P ^T	"	"	"	200		8750	2100	10850
Munn John H & Ora M	3	P ^T E ² NE ⁴	"	"	"	65		2435		2435
Thompson John S	4	P ^T E ²	"	"	"	17		740	1800	2540
Gray Alice M 1/2 &										
Cooper Gray 1/2	6	P ^T E ² SE ⁴	"	"	"	43		1880		1880
Kerr Jason	6	SW ⁴ SW ⁴	"	"	"	40		1625	475	2100
Williams Louisa	7	P ^T S ²	"	"	"	80		3000		3000
Bounnell Harry M & Elizabeth	8	P ^T SE ⁴ SE ⁴	"	"	"	35		1420		1420

SECTION No. 23

Congressional Township No. 19, R. 6

SCALE: Forty rods to an inch, or ten rods to a space, Congress Land, which is one mile square for a section.
Number of acres in this section, according to United States Survey, 640



MONTGOMERY COUNTY, INDIANA, 1932

Assessor's Plat-Book for Wayne Township No. 19

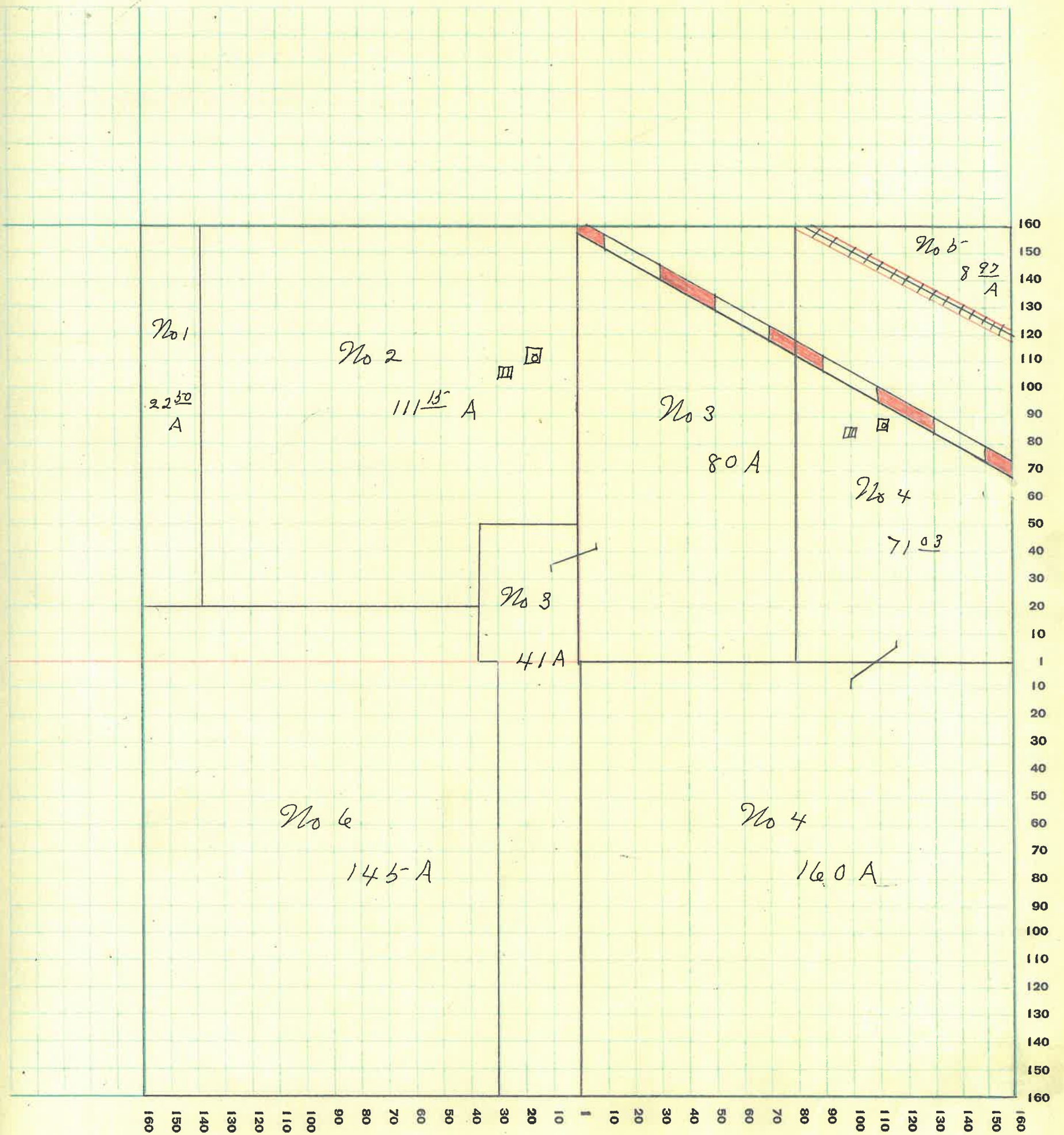
PT. WAYNE FIG. CO. - PT. WAYNE, IND.

NAMES OF OWNERS	Number on Plat	DESCRIPTION	Section	Township	Range	Acres	Hundredths	Value of Lands	Value of Improvements	Value of Lands and Improvements
Munns John H & Ora	1	P ¹ T W ² N W ⁴	24	19	6	22	50	825		825
Thompson William T	2	P ¹ T N W ⁴	111	15	4400	1000	5400
Thompson Albert T	3	P ¹ T W ²	41				
" " "	3	W ² N E ⁴	80		5580		5580
Breaks Carolyn D	4	P ¹ T N E ⁴	71	03		1300	12125
" " "	4	S E ⁴	160		10825		
Doss William R	5	P ¹ T E ² N E ⁴	897		390		390
Thompson John S	6	P ¹ T S ²	145		6340		6340

SECTION No. 24

Congressional Township No. 19, R. 6

SCALE: Forty rods to an inch, or ten rods to a space, Congress Land, which is one mile square for a section.
Number of acres in this section, according to United States Survey, 639 $\frac{68}{100}$



MONTGOMERY COUNTY, INDIANA, 1932

Assessor's Plat-Book for Wayne

Township No. 19

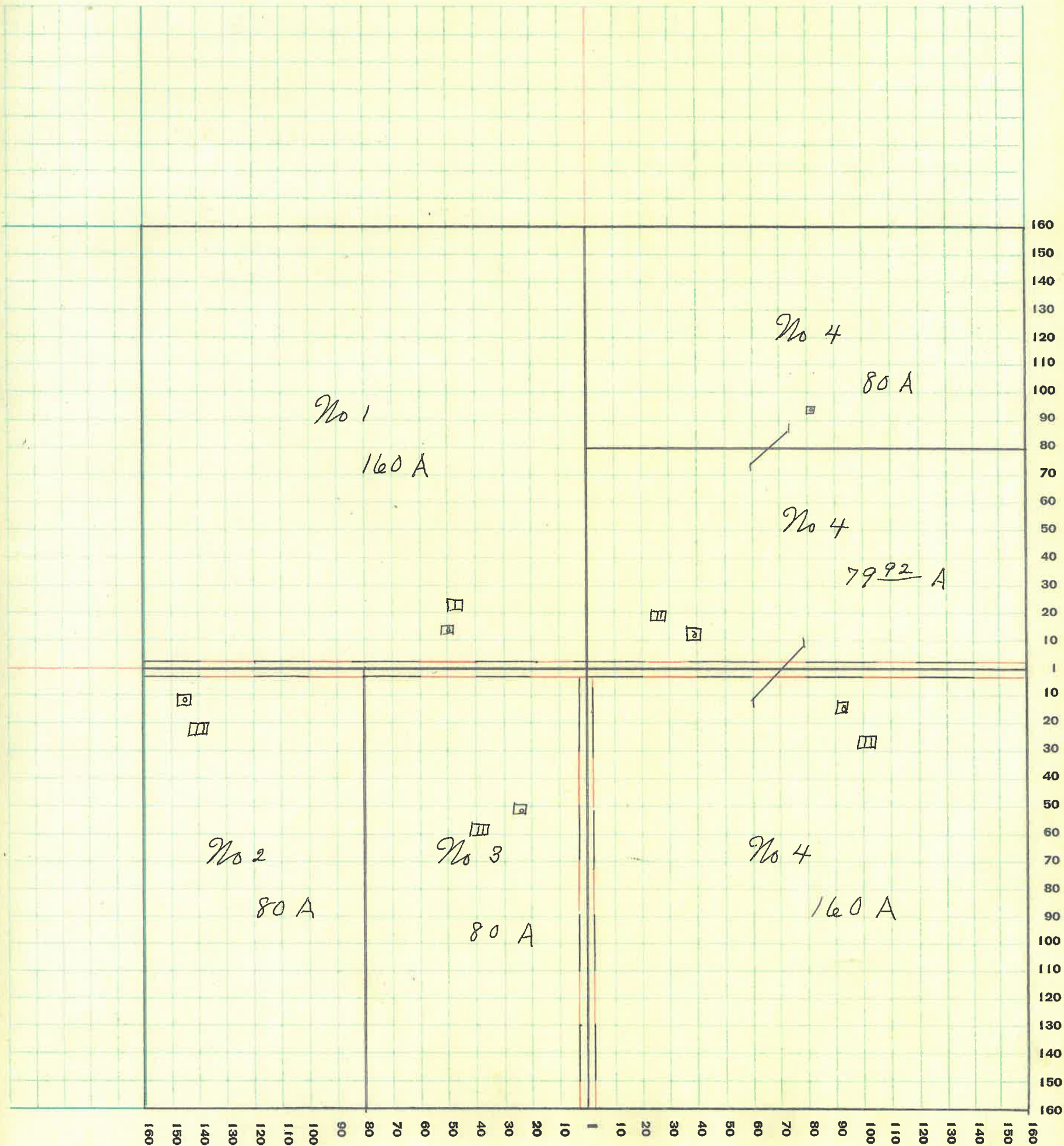
PT. WAYNE FIG. CO. PT. WAYNE, IND.

NAMES OF OWNERS	Number on Plat	DESCRIPTION	Section	Township	Range	Acres	Hundredths	Value of Lands	Value of Improvements	Value of Lands and Improvements
Gray Cooper	1	NW ⁴	25	19	6	160		6500	1000	7500
Gray Cooper & Alice M.	2	W ² SW ⁴	80		3250	1400	4650
Gross Wayne L	3	E ² SW ⁴	80		2750	600	3350
Schenck Oliver	4	N ² NE ⁴	80		3250	400	3650
" "	4	PT S ² NE ⁴	79	92	3250	1500	4750
" "	4	SE ⁴	160		7000	2000	9000

SECTION No. 26

Congressional Township No. 19, R. 6

SCALE: Forty rods to an inch, or ten rods to a space, Congress Land, which is one mile square for a section.
Number of acres in this section, according to United States Survey, 639⁹²/₁₀₀



MONTGOMERY COUNTY, INDIANA, 1932

Assessor's Plat-Book for Wayne Township No. 19

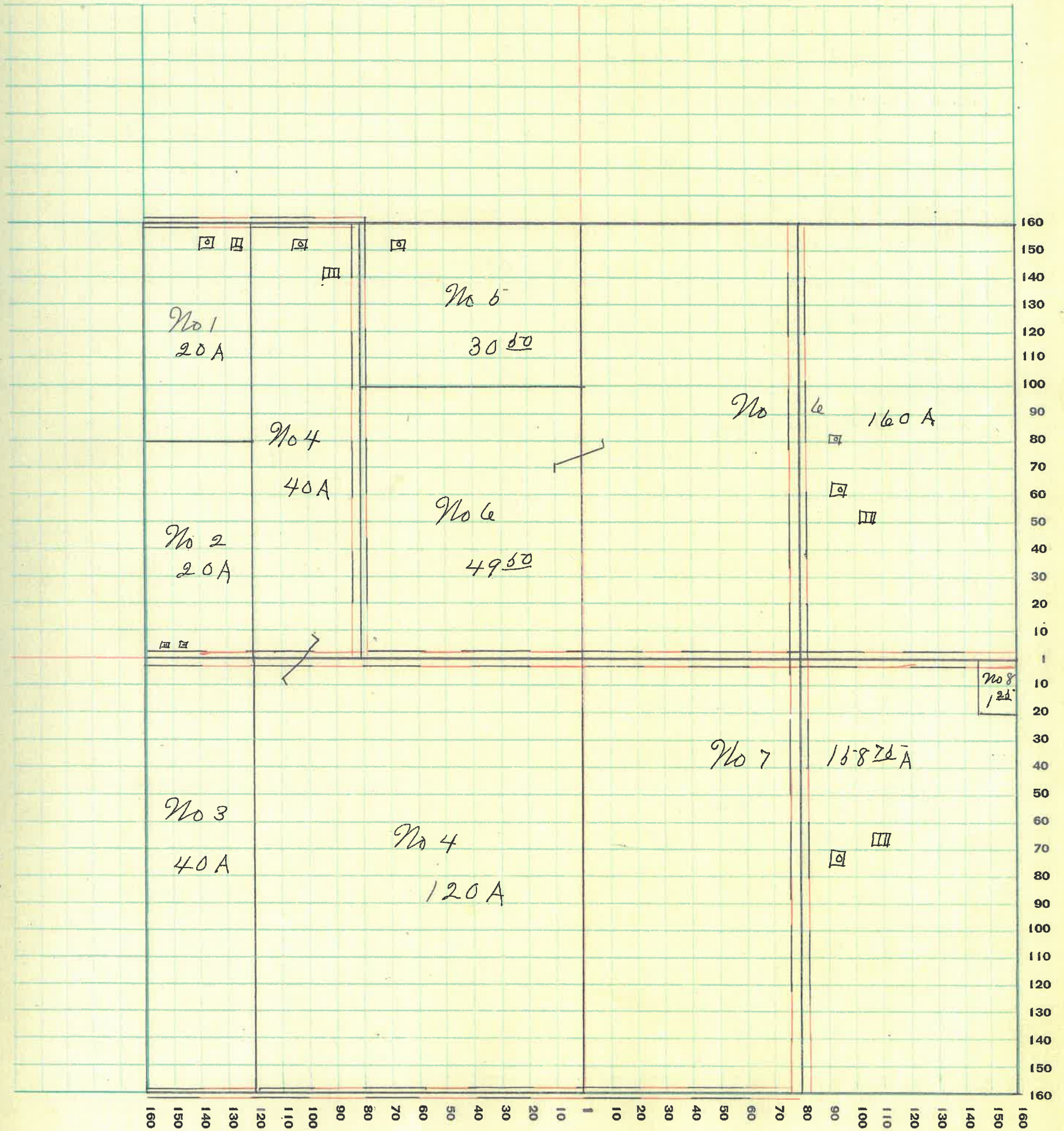
PT. WAYNE FIG. CO. FT. WAYNE, IND.

NAMES OF OWNERS	Number on Plat	DESCRIPTION	Section	Township	Range	Acres	Hundredths	Value of Lands	Value of Improvements	Value of Lands and Improvements
Keys Mary M Etal	1	P7 W ² NW ⁴	26	19	6	20		625	500	825
Gray William D	2	P7 W ² NW ⁴	"	"	"	20		960	900	1650
Underwood Susan	3	P7 W ² SE ⁴	"	"	"	40		1660		1660
Byers Harry C	4	P7 W ²	"	"	"	160		6500	800	7300
Williams Louisa	5	P7 E ² NW ⁴	"	"	"	30	50	1125	800	1925
Boumell Harry M & Elizabeth	6	P7 E ² NW ⁴	"	"	"	49	50	1990	2200	
"	6	NE ⁴	"	"	"	160		6500		10600
Cooper Harry P & Josephine	7	P7 SE ⁴	"	"	"	158	76	6415	1400	7815
Gray Cooper & Alice M.	8	P7 E ² SE ⁴	"	"	"	1	25	60		60

SECTION No. 26

Congressional Township No. 19, R. 6

SCALE: Forty rods to an inch, or ten rods to a space, Congress Land, which is one mile square for a section.
Number of acres in this section, according to United States Survey, 640



MONTGOMERY COUNTY, INDIANA, 1932

Assessor's Plat-Book for Wayne Township No. 19

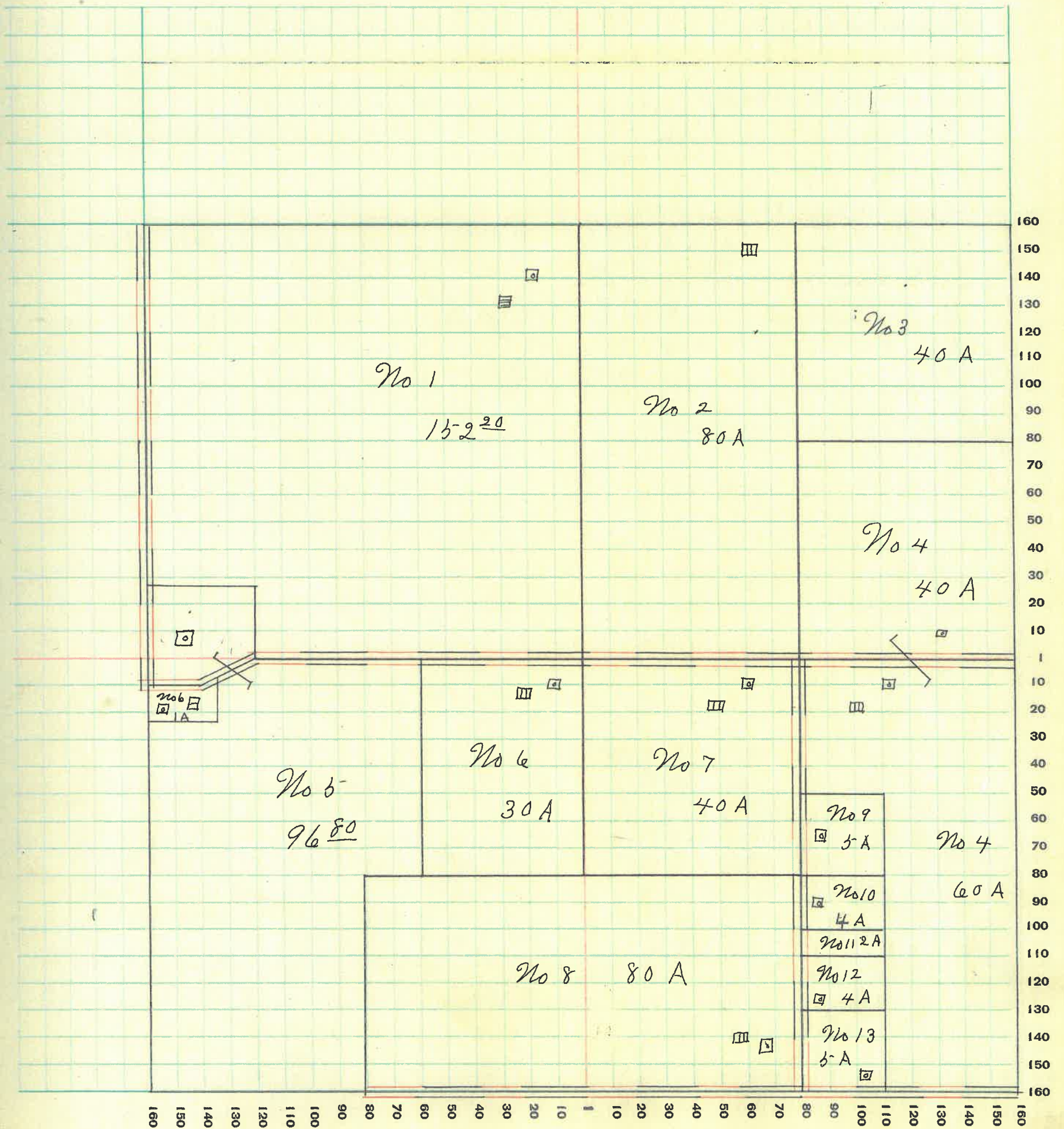
PT. WAYNE PLS. CO. PT. WAYNE, IND.

NAMES OF OWNERS	Number on Plat	DESCRIPTION	Section	Township	Range	Acres	Hundredths	Value of Lands	Value of Improve-ments	Value of Lands and Improve-ments
Williams Louisa	1	P7 N W ⁴	27	19	6	152	20	6650	900	7550
Luse Amos M & M J	2	W ² N E ⁴	"	"	"	80		3000	600	3600
Underwood Edward	3	P7 E ² N E ⁴	"	"	"	40		1500		
Underwood Susan	4	P7 E ² N E ⁴	"	"	"	40		1500		3000
"	4	P7 E ² S E ⁴	"	"	"	60		2400	1800	4200
Livengood Thomas	5	P7 W ²	"	"	"	96.80		3900	700	4600
Livengood Guy	6	P7 W ² S W ⁴	"	"	"	1				
"	6	P7 E ² S W ⁴	"	"	"	30		1450	800	2250
Brown J C & M E	7	N W ⁴ S E ⁴	"	"	"	40		1750	500	2250
Ellis Louis V & Mary Elizabeth	8	P7 S ²	"	"	"	80		3500	1100	4600
Jones James F	9	P7 E ² S E ⁴	"	"	"	5		185	100	285
Galloway J & Hannah B	10	P7 E ² S E ⁴	"	"	"	4		200	100	300
Utterback J. C. C	11	P7 E ² S E ⁴	"	"	"	2		100		100
Luzader William H & Myrtle	12	P7 E ² S E ⁴	"	"	"	4		175	800	475
Watson Bessie A	13	P7 E ² S E ⁴	"	"	"	5		290	600	890

SECTION No. 27

Congressional Township No. 19, R. 6

SCALE: Forty rods to an inch, or ten rods to a space, Congress Land, which is one mile square for a section.
Number of acres in this section, according to United States Survey, 640



MONTGOMERY COUNTY, INDIANA, 1932

Assessor's Plat-Book for Wayne

Township No. 19

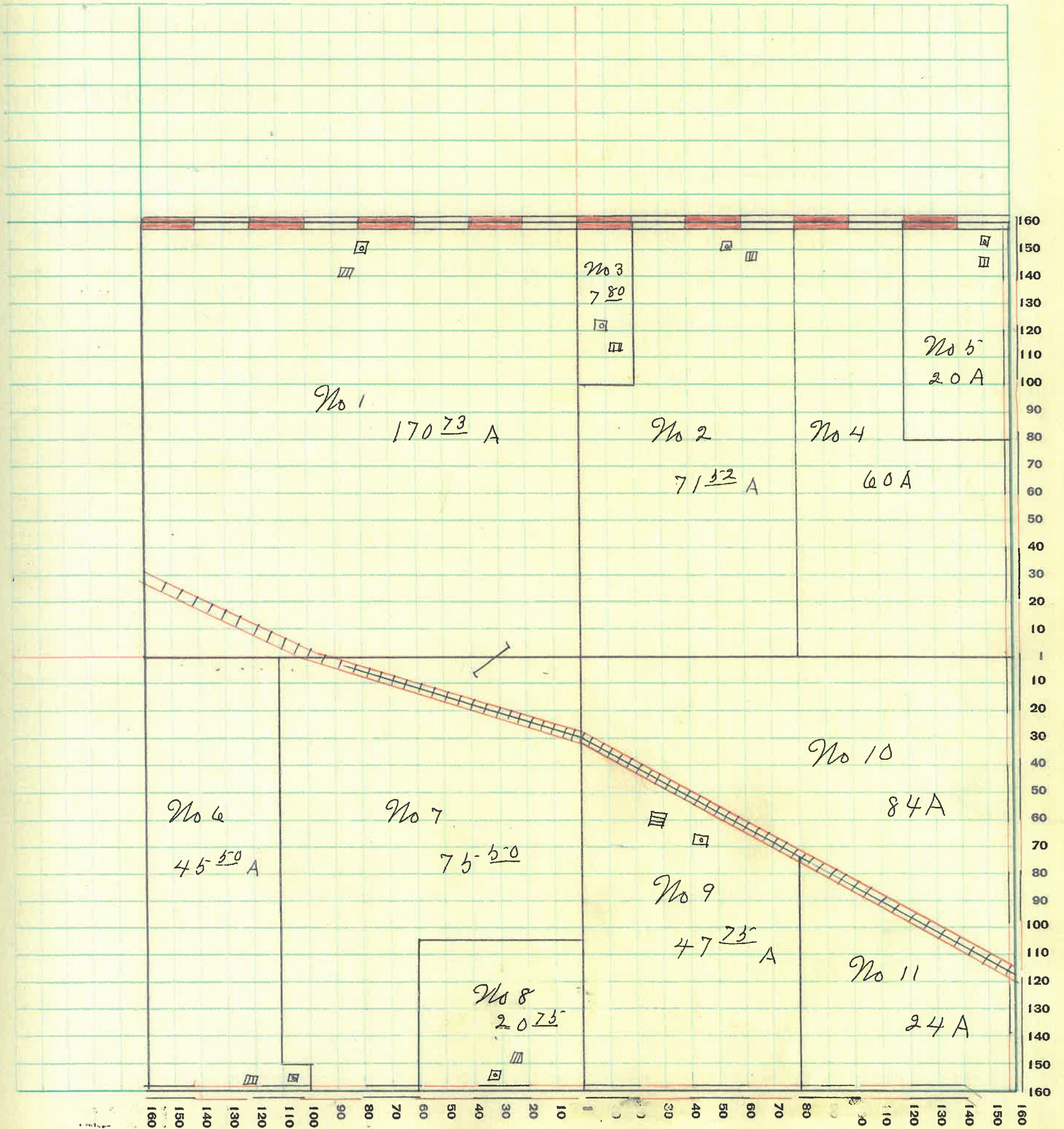
PT. WAYNE PUB. CO. PT. WAYNE, IND.

NAMES OF OWNERS	Number on Plat	DESCRIPTION	Section	Township	Range	Acres	Hundredths	Value of Lands	Value of Improve-ments	Value of Lands and Improve-ments
Walters John & Francis L Steele	1	NW ⁴ & PT SW ⁴	28	19	5	170	73	6375	1000	7375
Heeler Benton F & Emma	2	PT W ² NE ⁴	"	"	"	71	52	2880	1100	3980
Tremaine Guy C	3	PT W ² NE ⁴	"	"	"	7	80	325	650	975
Schenck Edgar	4	PT C ² NE ⁴	"	"	"	60		2250		2250
Williams W H & Nettie	5	PT C ² NE ⁴	"	"	"	20		685	700	1385
Cadars George W & Emma	6	PT W ² SW ⁴	"	"	"	46	50	1545	700	2245
Singer John	7	PT SW ⁴	"	"	"	75	50	2575		2575
Botts Stephen & Gertrude	8	PT C ² SW ⁴	"	"	"	20	75	685	900	1585
Stephens Sloan C & Francis C	9	PT W ² SE ⁴	"	"	"	47	75	1175	400	1575
Stout Addie F	10	PT SE ⁴	"	"	"	84		2360		2360
Rose Frank B	11	PT SE ⁴	"	"	"	24		625		625

SECTION No. 28

Congressional Township No. 19, R. 5

SCALE: Forty rods to an inch, or ten rods to a space, Congress Land, which is one mile square for a section.
Number of acres in this section, according to United States Survey, $627 \frac{55}{100}$



MONTGOMERY COUNTY, INDIANA, 1932

Assessor's Plat-Book for Wayne Township No. 19

PT. WAYNE FIG. CO. PT. WAYNE, IND.

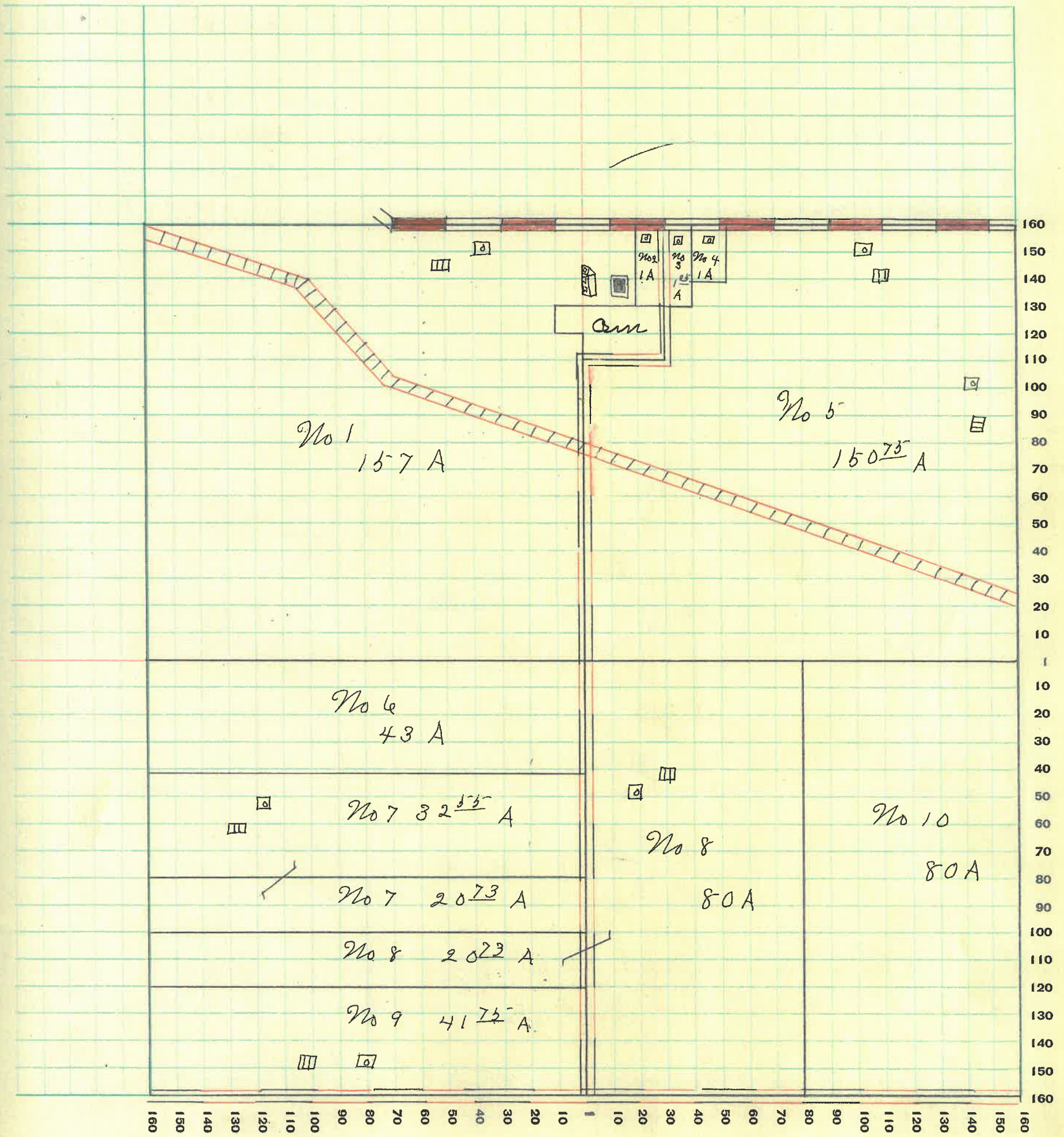
NAMES OF OWNERS	Number on Plat	DESCRIPTION	Section	Township	Range	Acres	Hundredths	Value of Lands	Value of Improvements	Value of Lands and Improvements
Freeman John C	1	P7 NW ⁴	29	19	6	157		6375	1800	8175
Wood Elizabeth	2	P7 N ²	"	"	"	1		50	500	550
Stout B F & Emeline	3	P7 NE ⁴	"	"	"	1	25	60	700	760
Gray George B	4	P7 NE ⁴	"	"	"	1		75	600	675
Remley John W & Etta	5	P7 NE ⁴	"	"	"	160	75	6090	2100	8190
Freeman Anna S	6	P7 SW ⁴	"	"	"	43		1610		1610
Switzer Elizabeth	7	P7 SW ⁴	"	"	"	32	55	1200	900	
"	7	P7 SW ⁴	"	"	"	20	73	810		2910
Singer Merlie Smith	8	P7 SW ⁴	"	"	"	20	73	810		810
Switzer Van Lee & Jennie	9	P7 SW ⁴	"	"	"	41	75	1660	700	2360
Singer Merlie Smith	8	W ² SE ⁴	"	"	"	80		3250	700	3950
Remley Alice L	10	E ² SE ⁴	"	"	"	80		3125		3125

SECTION No. 29

Congressional Township No. 19, R. 5

SCALE: Forty rods to an inch, or ten rods to a space, Congress Land, which is one mile square for a section.

Number of acres in this section, according to United States Survey, 629 $\frac{76}{100}$



60

MONTGOMERY COUNTY, INDIANA, 1932

Assessor's Plat-Book for Wayne Township No. 19

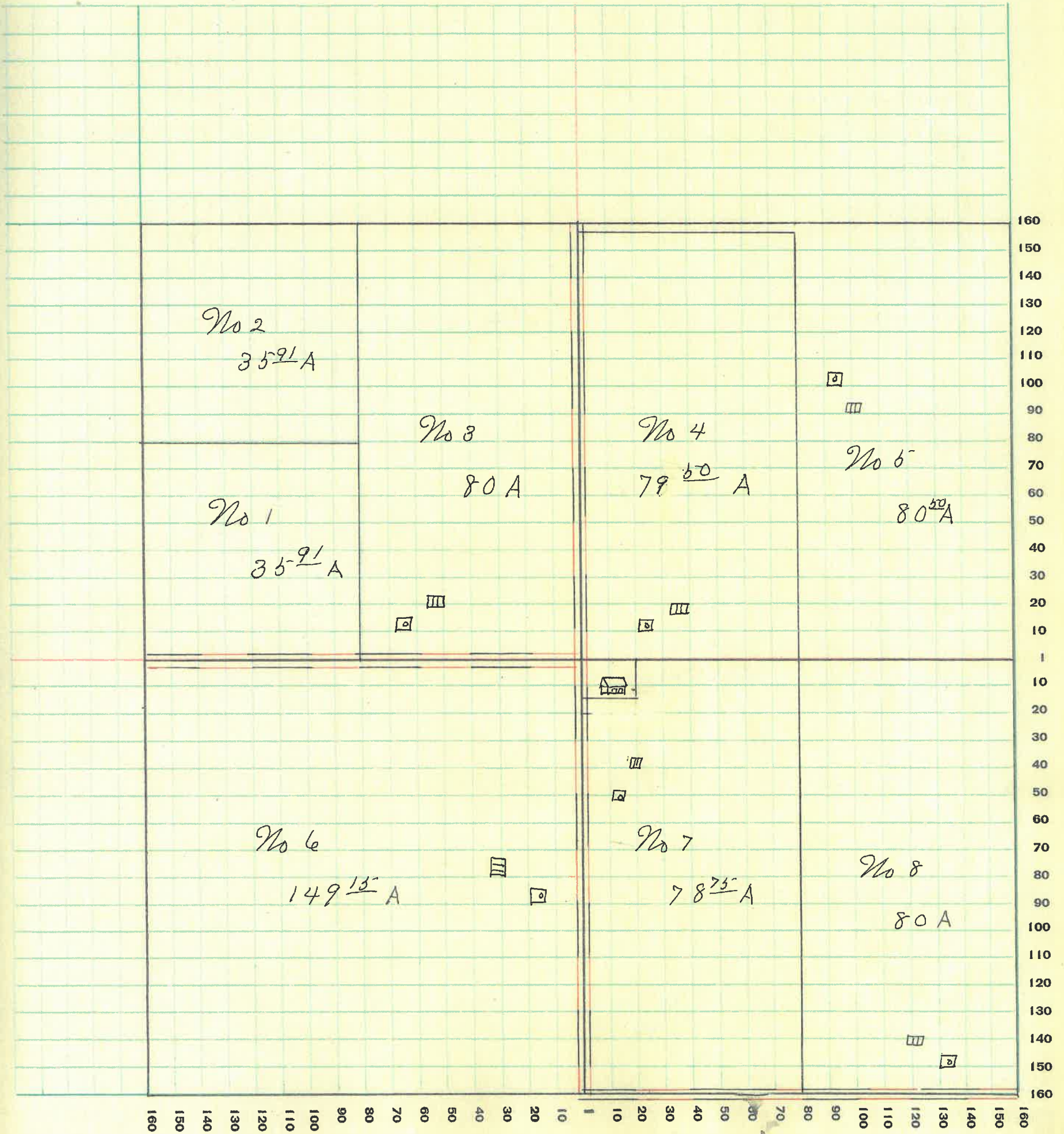
FT. WAYNE PLG. CO. FT. WAYNE, IND.

NAMES OF OWNERS	Number on Plat	DESCRIPTION	Section	Township	Range	Acres	Hundredths	Value of Lands	Value of Improve-ments	Value of Lands and Improve-ments
Breaks Walter L	1	P7 W ² NW ⁴	30	19	5	35	91	15-50		15-50
Breaks Carolyn D	2	P7 W ² NW ⁴	"	"	"	35	91	15-50		15-50
Henthorn Alta M & Edgar L	3	E ² NW ⁴	"	"	"	80		4000	1100	5-1 00
Cooper David F	4	P7 W ² NE ⁴	"	"	"	79	50	3210	800	40 10
Chesterson Maud J	5	E ² NE ⁴	"	"	"	80			300	
"		P7 W ² NE ⁴	"	"	"		50	2500		28 00
Schenck J O Hrs	6	P7 SW ⁴	"	"	"	149	15	6515	1400	79 15
Moore Robert C	7	W ² SE ⁴	"	"	"	78	75	2435	650	30 85
Harlow Nancy C. Etal	8	E ² SE ⁴	"	"	"	80		2500	800	33 00

SECTION No. 30

Congressional Township No. 19, R. 6

SCALE: Forty rods to an inch, or ten rods to a space, Congress Land, which is one mile square for a section.
Number of acres in this section, according to United States Survey, 619 $\frac{7}{10}$



MONTGOMERY COUNTY, INDIANA, 1932

Assessor's Plat-Book for Wayne Township No. 19

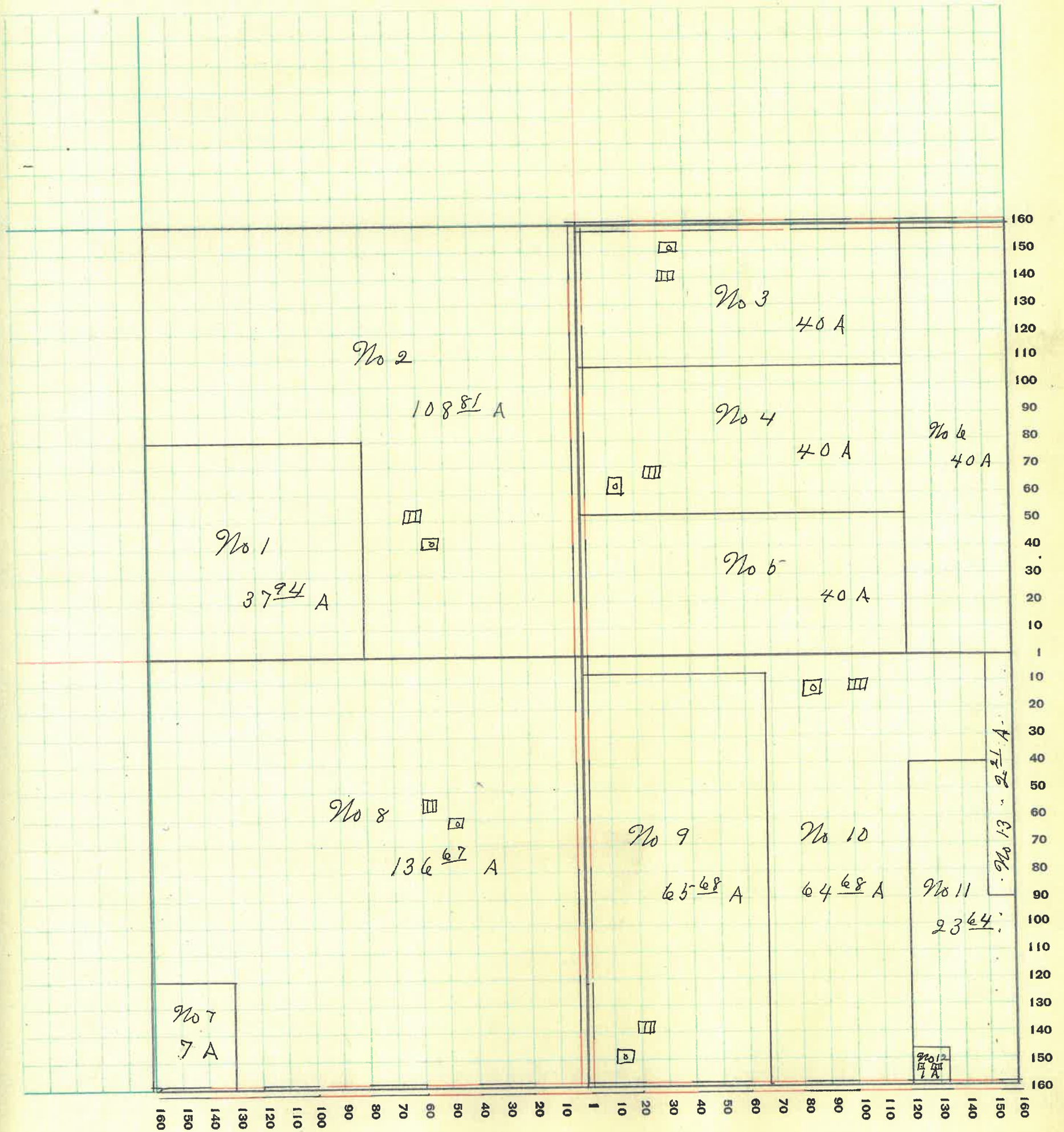
PT. WAYNE FIG. CO. PT. WAYNE, IND.

NAMES OF OWNERS	Number on Plat	DESCRIPTION	Section	Township	Range	Acres	Hundredths	Value of Lands	Value of Improvements	Value of Lands and Improvements
Mullen Sarepta C	1	P7 NW ⁴	31	19	5	37	94	1330		1330
Murphy Ora B & Cecil F	2	P7 NW ⁴	"	"	"	108	81	4385	700	5085
Hoit Charles B	3	P7 NE ⁴	"	"	"	40		1500	700	2200
Barnett D. W. & C. M.	4	P7 NE ⁴	"	"	"	40		1625	1400	3025
Barnett D. W.	5	P7 NE ⁴	"	"	"	40		1750		1750
Harlow Nancy A. Etal	6	P7 E ² NE ⁴	"	"	"	40		1250		1250
Vaughn Benj F	7	P7 W ² SW ⁴	"	"	"	7		235		235
Collins Jeff D	8	P7 SW ⁴	"	"	"	136	67	5100	1400	6500
Snyder Chas A	9	P7 SE ⁴	"	"	"	65	68	2625	700	3325
Ball Floyd W	10	P7 SE ⁴	"	"	"	64	68	2435	750	3185
Harpel A. D. Etal	11	P7 E ² SE ⁴	"	"	"	23	64	790		790
Harpel A. D.	12	P7 E ² SE ⁴	"	"	"	1		50	500	550
Switzer James C	13	P7 E ² SE ⁴	"	"	"	2	21	75		75

SECTION No. 31

Congressional Township No. 19, R. 6

SCALE: Forty rods to an inch, or ten rods to a space, Congress Land, which is one mile square for a section.
Number of acres in this section, according to United States Survey, 607 ⁶³/₁₀₀



MONTGOMERY COUNTY, INDIANA, 1932

Assessor's Plat-Book for Wayne

Township No. 19

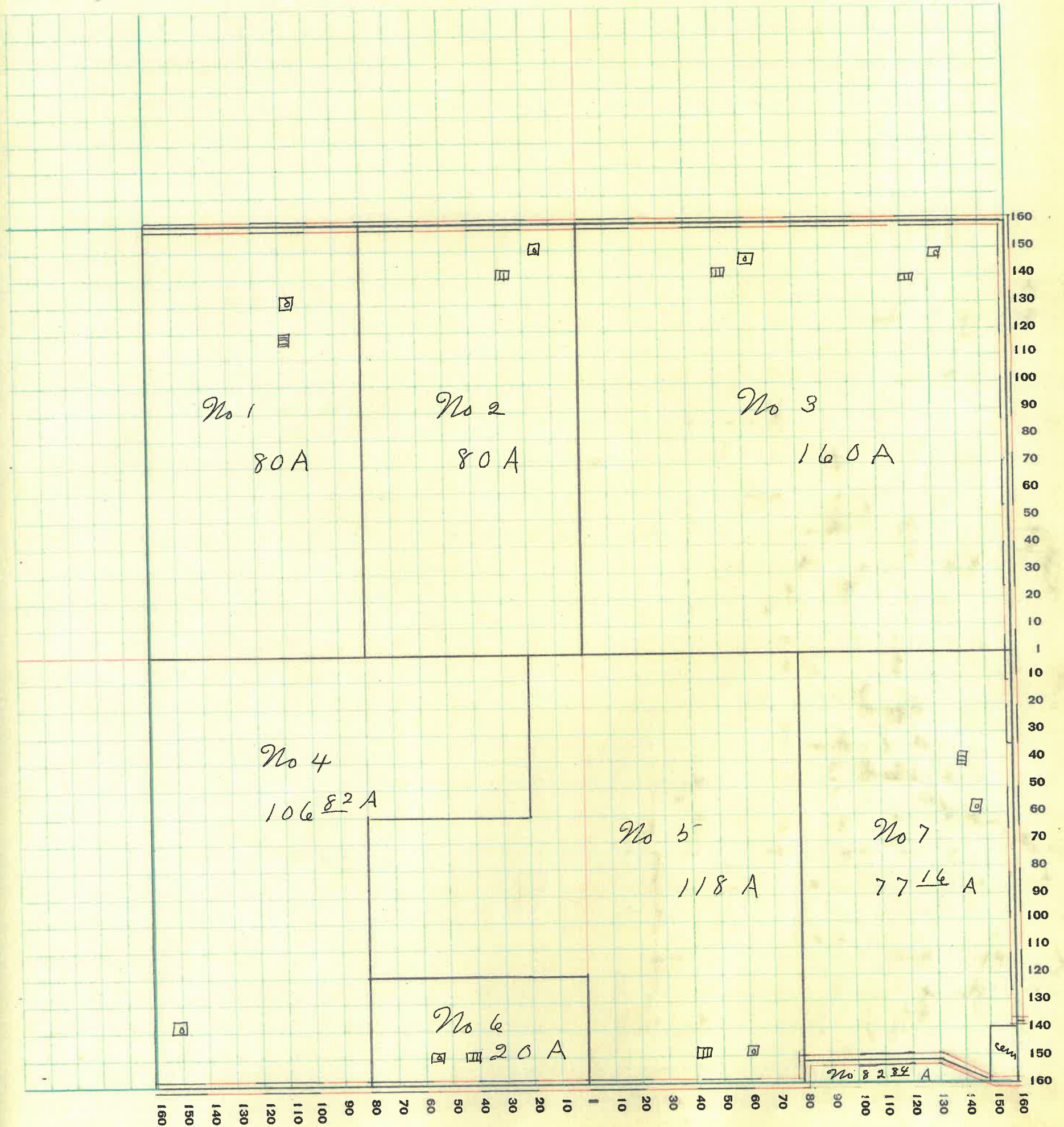
FT. WAYNE PLO. CO. FT. WAYNE, IND.

NAMES OF OWNERS	Number on Plat	DESCRIPTION	Section	Township	Range	Acres	Hundredths	Value of Lands	Value of Improvements	Value of Lands and Improvements
Gray Cora M	1	W ² N W ⁴	32	19	5	80		2750	600	3350
Gray Abner K	2	E ² N W ⁴	80		3245	1100	4345
Remley Alice L	3	N E ⁴	160		6250	2100	8350
Switzer James E	4	PT S W ⁴	106	824010	500		4510
Thompson Thomas C	5	PT S ²	118		4035	700	4735
Bard Albert E	6	S ² S E ⁴ S W ⁴	20		760	100	860
Perigodroe W & Castel	7	PT E ² S E ⁴	77	162405	500		2905
Thompson J Walter	8	PT E ² S E ⁴	284		90		90

SECTION No. 32

Congressional Township No. 19, R. 6

SCALE: Forty rods to an inch, or ten rods to a space, Congress Land, which is one mile square for a section.
Number of acres in this section, according to United States Survey, 644 $\frac{82}{100}$



MONTGOMERY COUNTY, INDIANA, 1932

Assessor's Plat-Book for Wayne

Township No. 19

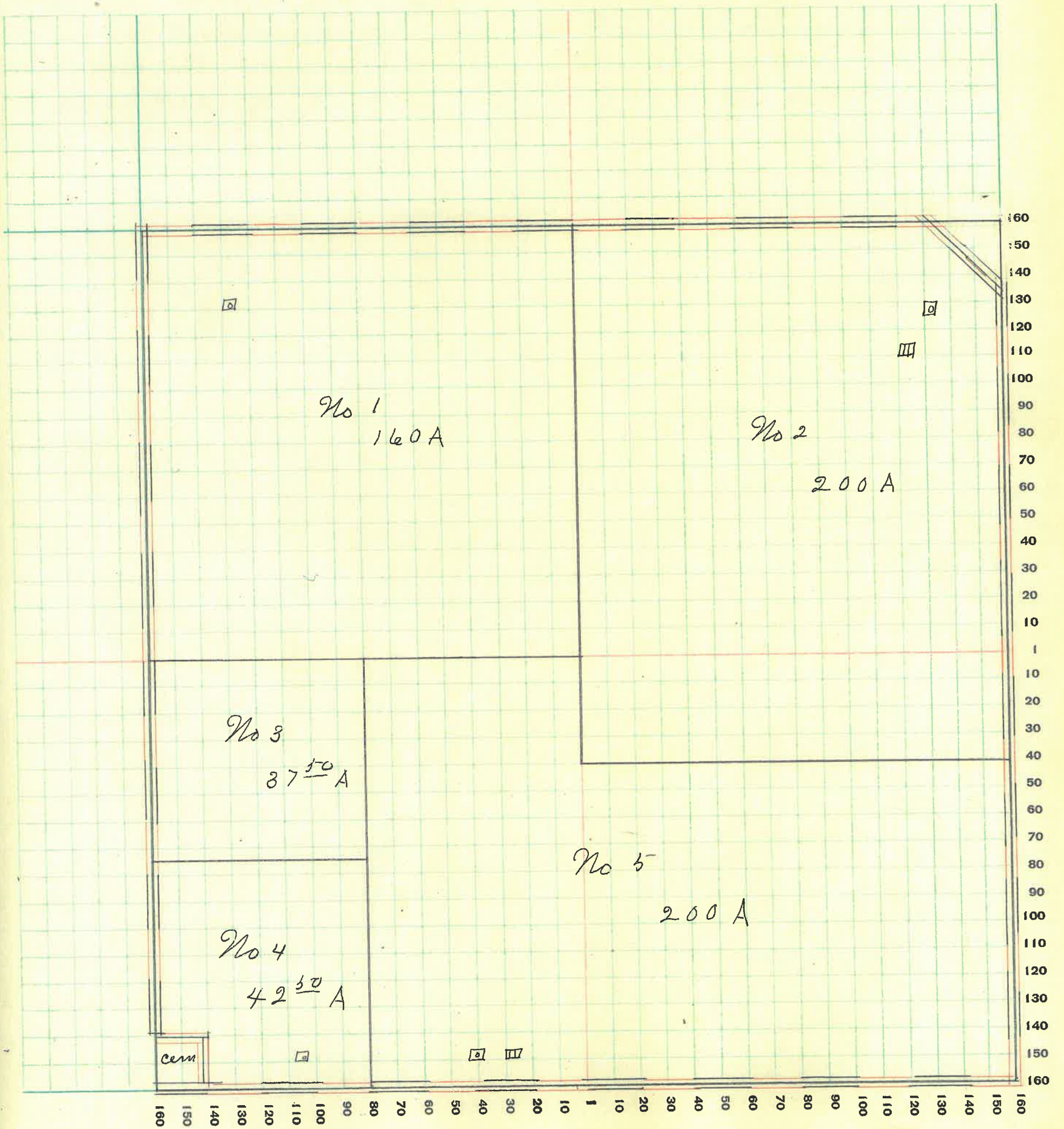
FT. WAYNE FIG. CO. FT. WAYNE, IND.

NAMES OF OWNERS	Number on Plat	DESCRIPTION	Section	Township	Range	Acres	Hundredths	Value of Lands	Value of Improve-ments	Value of Lands and Improve-ments
Botts Stephen & Gertrude	1	NW ⁴	33	19	6					
			160		5500	200	5700
Murme Anna	2	P7 G ²	200		5625	400	6025
Ball Elizabeth & Wm	3	P7 W ² S W ⁴	37		501270		1270
Thompson & Walter	4	P7 W ² S W ⁴	42		501310	600	1910
Grimes Minnie A	5	P7 S ²	200		6250	1100	7350

SECTION No. 33

Congressional Township No. 19, R. 6

SCALE: Forty rods to an inch, or ten rods to a space, Congress Land, which is one mile square for a section.
Number of acres in this section, according to United States Survey, 640



MONTGOMERY COUNTY, INDIANA, 1932

Assessor's Plat-Book for Wayne

Township No. 19


PT. WAYNE FIG. CO. PT. WAYNE, IND.

NAMES OF OWNERS	Number on Plat	DESCRIPTION	Section	Township	Range	Acres	Hundredths	Value of Lands	Value of Improve-ments	Value of Lands and Improve-ments
Beam James J	1	P 7 W ²	34	19	6	120		1250	1000	3250
Macy William H	2	W ² NE ⁴	80		3500	800	4300
Bantz Oliver J	3	E ² NE ⁴	80		3750	1500	5250
Stanfield Wm V.	4	SW ⁴ NW ⁴ W ² SW ⁴	120		5200	1200	6450
Work Calvin & Ida E	5	E ² SW ⁴	80		3250	1200	4450
Hill Adaline V	6	W ² SE ⁴	80		3000	1300	4300
Huckery C F & M E	7	E ² SE ⁴	80		3300	1500	4800

SECTION No. 34

Congressional Township No. 19, R. 6

SCALE: Forty rods to an inch, or ten rods to a space, Congress Land, which is one mile square for a section.
Number of acres in this section, according to United States Survey, 640



MONTGOMERY COUNTY, INDIANA, 1932

Assessor's Plat-Book for Wayne Township No. 19

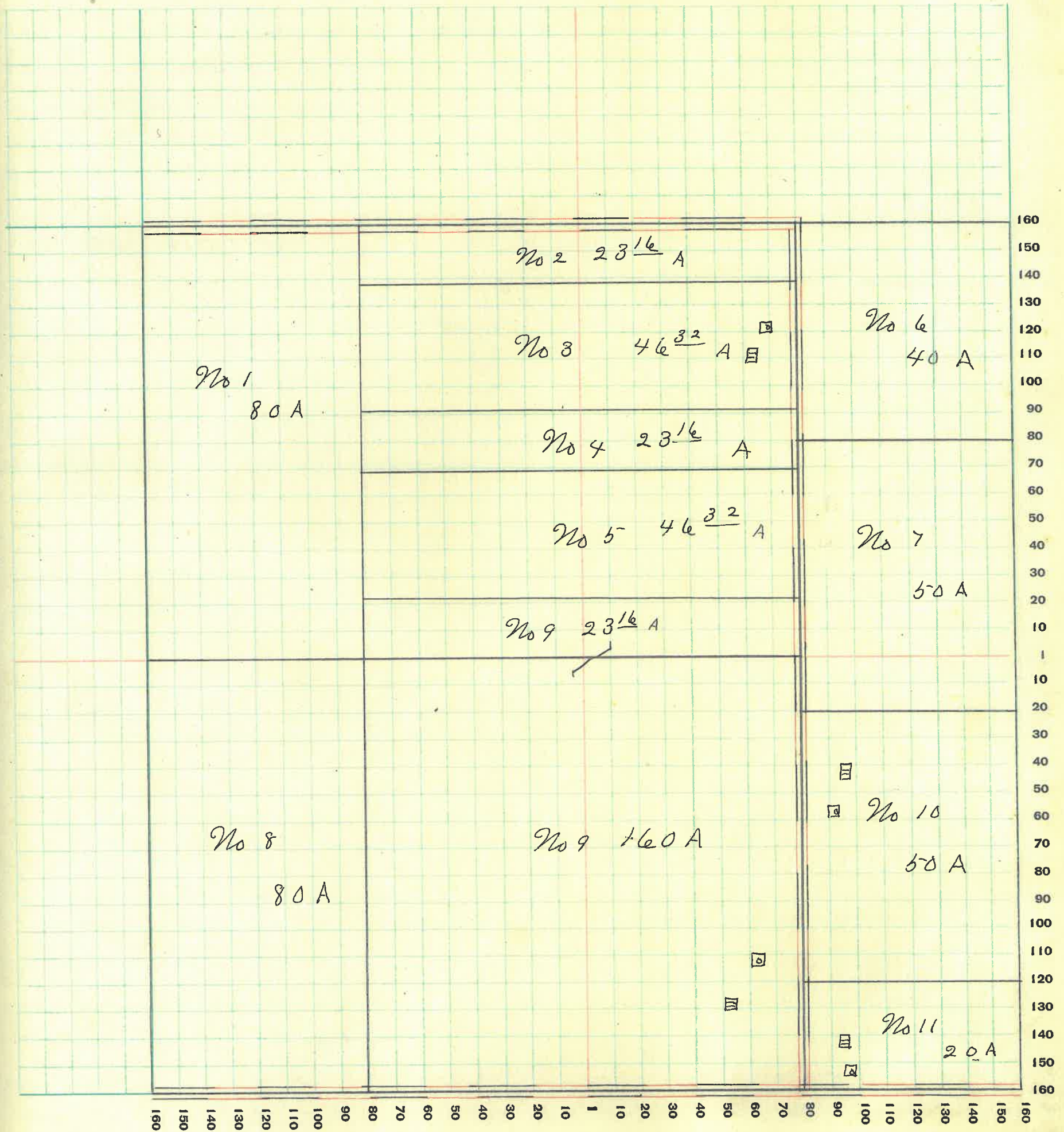
PT. WAYNE PLS. CO. PT. WAYNE, IND.

NAMES OF OWNERS	Number on Plat	DESCRIPTION	Section	Township	Range	Acres	Hundredths	Value of Lands	Value of Improve-ments	Value of Lands and Improve-ments
Bantz Oliver J	1	W ² NW ⁴	35	19	6	80		3500		3500
Hendricks John W	2	P ⁷ N ²	"	"	"	23	16	930		930
Pittman Abigail C	3	P ⁷ N ²	"	"	"	46	32	1865	600	2465
Straub Florence	4	P ⁷ N ²	"	"	"	23	16	930		930
Thompson Mary E	5	P ⁷ N ²	"	"	"	46	32	1865		1865
Moore Dennis C	6	NE ⁴ NE ⁴	"	"	"	40		1750		1750
Singer Joseph	7	P ⁷ E ²	"	"	"	50		2030		2030
Huckery C.F. & M.C.	8	W ² SW ⁴	"	"	"	80		2810		2810
Holey Andrew	9	P ⁷ N ²	"	"	"	23	16	930		
"	9	W ² SE ⁴ & E ² SW ⁴	"	"	"	160		7500	1200	9630
Fruits Daisy & O. K.	10	P ⁷ E ² SW ⁴	"	"	"	50		2090	600	2690
Singer Louis	11	P ⁷ E ² SE ⁴	"	"	"	20		750	1300	2050

SECTION No. 33

Congressional Township No. 19, R. 6

SCALE: Forty rods to an inch, or ten rods to a space, Congress Land, which is one mile square for a section.
Number of acres in this section, according to United States Survey, 642 $\frac{1}{2}$



MONTGOMERY COUNTY, INDIANA, 1932

Assessor's Plat-Book for Wayne Township No. 19

PT. WAYNE FIG. CO. PT. WAYNE, IND.

NAMES OF OWNERS	Number on Plat	DESCRIPTION	Section	Township	Range	Acres	Hundredths	Value of Lands	Value of Improvements	Value of Lands and Improvements
Moore Dennis C	1	P7 SW ⁴ NW ⁴	36	19	6	21		850		850
Burris Ida A	2	P7 NW ⁴	59		2395		2395
Nixon Samuel & M.B.	3	NE ⁴ NE ⁴	40		1500	1100	2600
Singer Louis	4	W ² SW ⁴	80		3250		3250
Little Guy	5	SE ⁴ NW ⁴ & E ² SW ⁴	120		4500	1200	6700
Schenck Oliver	6	P7 W ² NE ⁴	24	66	1050		1050
Calder Clarence & Norma E	7	P7 E ²	39	25	1375	700	2075
Mullen Sarepta	8	P7 NE ⁴ & P7 SE ⁴	189	76	7845	1200	9045
Layman John C & Sarah	9	P7 SE ⁴	40		1125	600	1725
Vaughn Frank U.	10	P7 SE ⁴	25		860	700	1560

SECTION No. 36

Congressional Township No. 19, R. 6

SCALE: Forty rods to an inch, or ten rods to a space, Congress Land, which is one mile square for a section.
Number of acres in this section, according to United States Survey, 638 ⁶⁷/₁₀₀

